



सत्यमेव जयते

Census of India 2011

WEST BENGAL

SERIES-20

PART XII-A

DISTRICT CENSUS HANDBOOK

PURBA MEDINIPUR

VILLAGE AND TOWN DIRECTORY



2011

**DIRECTORATE OF CENSUS OPERATIONS
WEST BENGAL**



सत्यमेव जयते

Census of India 2011

WEST BENGAL

SERIES-20

PART XII-A

DISTRICT CENSUS HANDBOOK

PURBA MEDINIPUR

VILLAGE AND TOWN DIRECTORY

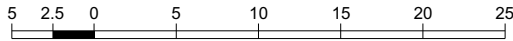


2011

**DIRECTORATE OF CENSUS OPERATIONS
WEST BENGAL**

WESTBENGAL DISTRICT PURBA MEDINIPUR

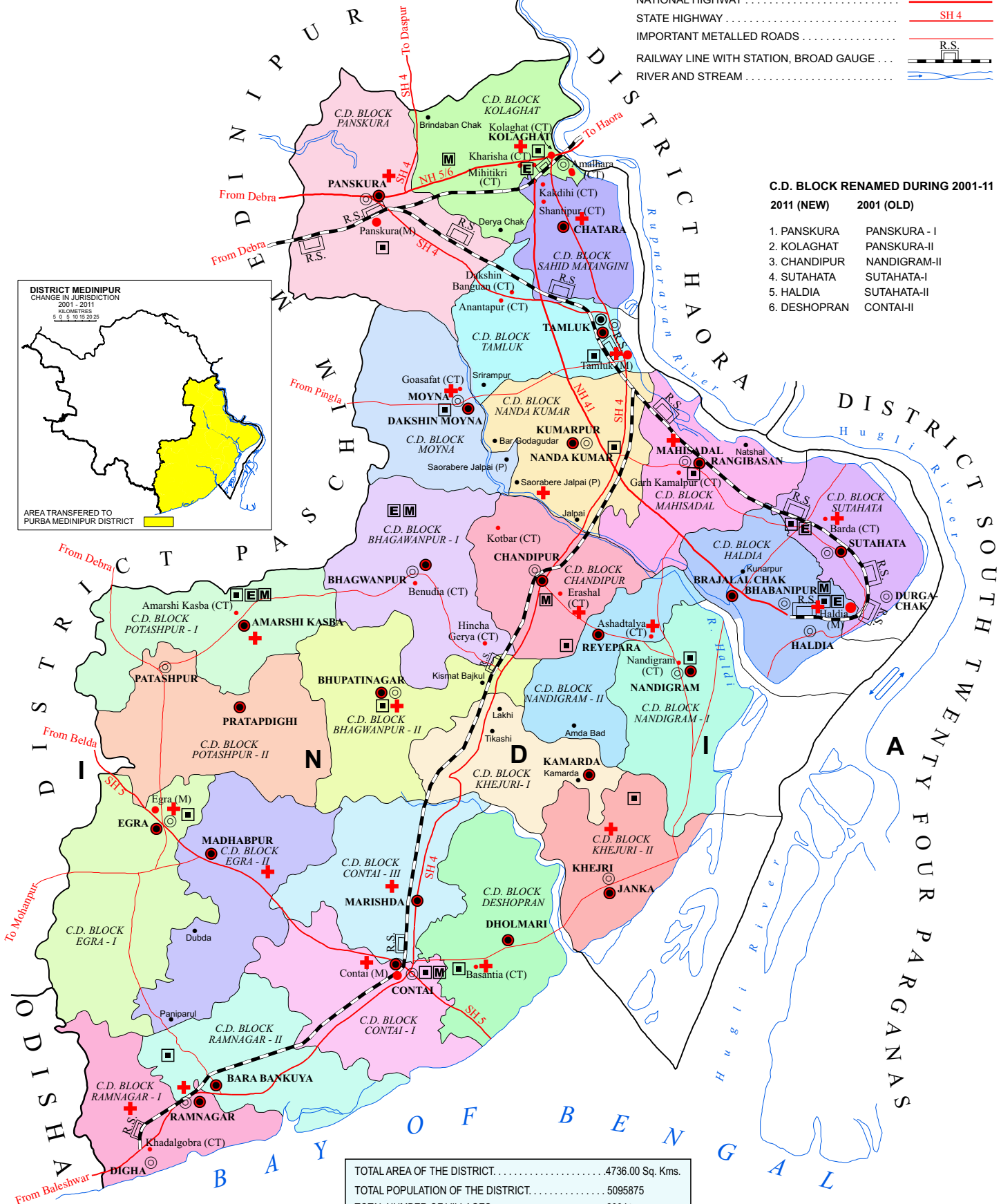
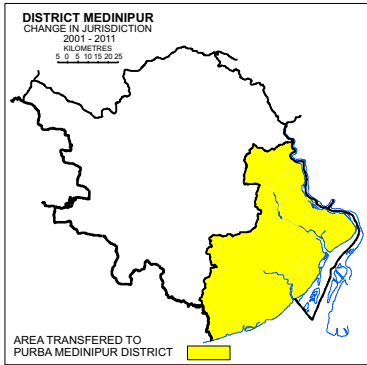
KILOMETRES



- BOUNDARY, STATE
- " " DISTRICT
- " " C. D. BLOCK
- HEADQUARTERS : DISTRICT, POLICE STATION,
C. D. BLOCK
- VILLAGES HAVING 10000 AND ABOVE POPULATION
WITH NAME
- URBAN AREA WITH POPULATION
SIZE :- I, II, III, IV, V & VI
- NATIONAL HIGHWAY
- STATE HIGHWAY
- IMPORTANT METALLED ROADS
- RAILWAY LINE WITH STATION, BROAD GAUGE
- RIVER AND STREAM

C.D. BLOCK RENAMED DURING 2001-11

2011 (NEW)	2001 (OLD)
1. PANSKURA	PANSKURA - I
2. KOLAGHAT	PANSKURA-II
3. CHANDIPUR	NANDIGRAM-II
4. SUTAHATA	SUTAHATA-I
5. HALDIA	SUTAHATA-II
6. DESHOPRAN	CONTAHI



TOTAL AREA OF THE DISTRICT	4736.00 Sq. Kms.
TOTAL POPULATION OF THE DISTRICT	5095875
TOTAL NUMBER OF VILLAGES	2994*
TOTAL NUMBER OF INHABITED VILLAGES	2932
TOTAL NUMBER OF CENSUS TOWNS	20
TOTAL NUMBER OF STATUTORY TOWNS	5
DISTANCE FROM STATE CAPITAL TO DISTRICT HEADQUARTERS (APPROX.)	85 Kms.

- DEGREE COLLEGE
- ENGINEERING COLLEGE
- MEDICAL COLLEGE
- HOSPITAL

* Villages spread in more than one C. D. Blocks are treated as single unit in case of District total.

MOTIF



Mahishadal Rajbari

Mahishadal Rajbari is situated at a distance of only 16 km from Tamruk, the Head Quarter of district Purba Medinipur, and is famous for the 16th Century remnants of a historical palace. The Mahishadal Rajbari comprises of large mansions, temples and big buildings (especially Dewan House) which were built from 16th Century to 18th Century.

In the 16th Century CE, Shri Janardhan Upadhyay Garg, a businessman of Uttar Pradesh, bought a big estate near Mahishadal and built a mansion for the purpose of Zamindari. In the 18th Century, the ruling of his descendants, especially during the days of Rani Janaki Devi, reached its peak and a new palace was built adjacent to the original palace, which are together known as the Mahishadal Rajbari. It is believed that Rani Janaki Devi was against the British dominion prevailing at her time.

Presently, the old mansion, which was built in 16th Century is in ruins but the new palace serves as a museum which is a treasure house of 16th to 18th Century artifacts and relics including beautiful paintings, rare manuscripts, medallions, photographs, decorative furniture, stuffed bodies of animals and hunting apparatus etc. Apart from this Mansion, Rani Janaki Devi also constructed two temples namely Gopaljew Temple and Ramjew Temple in the vicinity of the Rajbari. Gopaljew Temple, dedicated to Lord Krishna, was built in 1778. In the adjacent Ramjew Temple, Rama, Sita, Lakshman and Hanuman idols are installed. Behind these two temples there is also a huge place called 'Dubey Palace' which is also known as Dewan House.

Part A

CONTENTS

	Page No.
1. Map of the district	iii
2. Motif	v
3. Foreword	1
4. Preface	3
5. Acknowledgements	4
6. History and scope of the District Census Handbook	5
7. Brief history of the district	6
8. Analytical Note	17
(i) Physical Features	(a) Location and Size (b) Physiography (c) Flora and Fauna (d) Drainage (e) Climate (f) Natural Economic Resources
(ii) Census Concepts and Definitions	33
(iii) Non-Census Concepts and Definitions	38
(iv) Census Findings	(a) Distribution of Population in Rural and Urban Areas (b) Size-Class and Status of Towns with Population, Growth Rate, Density of Population, Sex Ratio, Work Participation Rate, Literacy Rate, Religion, Availability of University Education in the District (c) Mother Tongue, Scheduled Castes and Scheduled Tribes in the District from earlier Census Decades
(v) Brief Analysis of Inset Tables based on Primary Census Abstract, 2011 (Inset Tables 1-35)	57
(vi) Brief Analysis of Inset Tables based on Village Directory and Town Directory Data, 2011 (Inset Tables 36-45)	93
(vii) Major Social and Cultural Activities of the District like Festivals and Fairs	105
(viii) Brief Description of Places of Religious, Historical or Archaeological Importance and Places of Tourist Interest of the District	110
(ix) Major Characteristics of the District, Contribution of the District in the form of Historical Figures Associated with the District	114
Village and Town Directory	
9. Scope of Village Directory and Town Directory	117
10. Brief Note on Village and Town Directory including Abbreviations used in Town Directory	119
11. Section I - Village Directory	
(A) List of Villages merged in Towns and Outgrowths, 2011 Census	127

(B) C.D. Block wise presentation of Village Directory Data	
(a) (i) Panskura C.D. Block Map showing Block boundaries	
(ii) Alphabetical list of Villages of Panskura C.D. Block along with location Code 2001 and 2011	131
(iii) Presentation of Village Directory Data of Panskura C.D. Block	138
(b) (i) Kolaghat C.D. Block Map showing Block boundaries	
(ii) Alphabetical list of Villages of Kolaghat C.D. Block along with location Code 2001 and 2011	201
(iii) Presentation of Village Directory Data of Kolaghat C.D. Block	204
(c) (i) Tamluk C.D. Block Map showing Block boundaries	
(ii) Alphabetical list of Villages of Tamluk C.D. Block along with location Code 2001 and 2011	237
(iii) Presentation of Village Directory Data of Tamluk C.D. Block	240
(d) (i) Sahid Matangini C.D. Block Map showing Block boundaries	
(ii) Alphabetical list of Villages of Sahid Matangini C.D. Block along with location Code 2001 and 2011	273
(iii) Presentation of Village Directory Data of Sahid Matangini C.D. Block	276
(e) (i) Nanda Kumar C.D. Block Map showing Block boundaries	
(ii) Alphabetical list of Villages of Nanda Kumar C.D. Block along with location Code 2001 and 2011	299
(iii) Presentation of Village Directory Data of Nanda Kumar C.D. Block	302
(f) (i) Mahisadal C.D. Block Map showing Block boundaries	
(ii) Alphabetical list of Villages of Mahisadal C.D. Block along with location Code 2001 and 2011	335
(iii) Presentation of Village Directory Data of Mahisadal C.D. Block	338
(g) (i) Moyna C.D. Block Map showing Block boundaries	
(ii) Alphabetical list of Villages of Moyna C.D. Block along with location Code 2001 and 2011	361
(iii) Presentation of Village Directory Data of Moyna C.D. Block	364
(h) (i) Potashpur-I C.D. Block Map showing Block boundaries	
(ii) Alphabetical list of Villages of Potashpur-I C.D. Block along with location Code 2001 and 2011	387
(iii) Presentation of Village Directory Data of Potashpur-I C.D. Block	392
(i) (i) Potashpur-II C.D. Block Map showing Block boundaries	
(ii) Alphabetical list of Villages of Potashpur-II C.D. Block along with location Code 2001 and 2011	435
(iii) Presentation of Village Directory Data of Potashpur-II C.D. Block	440
(j) (i) Bhagawanpur-II C.D. Block Map showing Block boundaries	
(ii) Alphabetical list of Villages of Bhagawanpur-II C.D. Block along with location Code 2001 and 2011	483
(iii) Presentation of Village Directory Data of Bhagawanpur-II C.D. Block	488

(k)	(i)	Bhagawanpur-I C.D. Block Map showing Block boundaries	
	(ii)	Alphabetical list of Villages of Bhagawanpur-I C.D. Block along with location Code 2001 and 2011	531
	(iii)	Presentation of Village Directory Data of Bhagawanpur-I C.D. Block	536
(l)	(i)	Chandipur C.D. Block Map showing Block boundaries	
	(ii)	Alphabetical list of Villages of Chandipur C.D. Block along with location Code 2001 and 2011	579
	(iii)	Presentation of Village Directory Data of Chandipur C.D. Block	582
(m)	(i)	Sutahata C.D. Block Map showing Block boundaries	
	(ii)	Alphabetical list of Villages of Sutahata C.D. Block along with location Code 2001 and 2011	615
	(iii)	Presentation of Village Directory Data of Sutahata C.D. Block	618
(n)	(i)	Haldia C.D. Block Map showing Block boundaries	
	(ii)	Alphabetical list of Villages of Haldia C.D. Block along with location Code 2001 and 2011	641
	(iii)	Presentation of Village Directory Data of Haldia C.D. Block	642
(o)	(i)	Nandigram-I C.D. Block Map showing Block boundaries	
	(ii)	Alphabetical list of Villages of Nandigram-I C.D. Block along with location Code 2001 and 2011	655
	(iii)	Presentation of Village Directory Data of Nandigram-I C.D. Block	658
(p)	(i)	Nandigram-II C.D. Block Map showing Block boundaries	
	(ii)	Alphabetical list of Villages of Nandigram-II C.D. Block along with location Code 2001 and 2011	691
	(iii)	Presentation of Village Directory Data of Nandigram-II C.D. Block	692
(q)	(i)	Khejuri-I C.D. Block Map showing Block boundaries	
	(ii)	Alphabetical list of Villages of Khejuri-I C.D. Block along with location Code 2001 and 2011	705
	(iii)	Presentation of Village Directory Data of Khejuri-I C.D. Block	706
(r)	(i)	Khejuri-II C.D. Block Map showing Block boundaries	
	(ii)	Alphabetical list of Villages of Khejuri-II C.D. Block along with location Code 2001 and 2011	719
	(iii)	Presentation of Village Directory Data of Khejuri-II C.D. Block	722
(s)	(i)	Contai-I C.D. Block Map showing Block boundaries	
	(ii)	Alphabetical list of Villages of Contai-I C.D. Block along with location Code 2001 and 2011	755
	(iii)	Presentation of Village Directory Data of Contai-I C.D. Block	762
(t)	(i)	Deshopran C.D. Block Map showing Block boundaries	
	(ii)	Alphabetical list of Villages of Deshopran C.D. Block along with location Code 2001 and 2011	825
	(iii)	Presentation of Village Directory Data of Deshopran C.D. Block	830

(u)	(i)	Contai-III C.D. Block Map showing Block boundaries	
	(ii)	Alphabetical list of Villages of Contai-III C.D. Block along with location Code 2001 and 2011	873
	(iii)	Presentation of Village Directory Data of Contai-III C.D. Block	878
(v)	(i)	Egra-I C.D. Block Map showing Block boundaries	
	(ii)	Alphabetical list of Villages of Egra-I C.D. Block along with location Code 2001 and 2011	921
	(iii)	Presentation of Village Directory Data of Egra-I C.D. Block	924
(w)	(i)	Egra-II C.D. Block Map showing Block boundaries	
	(ii)	Alphabetical list of Villages of Egra-II C.D. Block along with location Code 2001 and 2011	957
	(iii)	Presentation of Village Directory Data of Egra-II C.D. Block	960
(x)	(i)	Ramnagar-I C.D. Block Map showing Block boundaries	
	(ii)	Alphabetical list of Villages of Ramnagar-I C.D. Block along with location Code 2001 and 2011	993
	(iii)	Presentation of Village Directory Data of Ramnagar-I C.D. Block	998
(y)	(i)	Ramnagar-II C.D. Block Map showing Block boundaries	
	(ii)	Alphabetical list of Villages of Ramnagar-II C.D. Block along with location Code 2001 and 2011	1041
	(iii)	Presentation of Village Directory Data of Ramnagar-II C.D. Block	1044
(C)		Appendices to Village Directory Data	
	Appendix I	: Summary showing total number of villages having Educational, Medical and other amenities in villages – C.D. Block level	1087
	Appendix I A	: Villages by number of Primary Schools	1091
	Appendix I B	: Villages by Primary, Middle and Secondary Schools	1092
	Appendix I C	: Villages with different sources of Drinking Water facilities available	1092
	Appendix II	: Villages with 5,000 and above population which do not have one or more amenities available	1093
	Appendix III	: Land Utilization data in respect of Census Towns	1095
	Appendix IV	: C.D. Block wise list of Inhabited Villages where no amenity other than drinking water facility is available	1095
	Appendix V	: Summary showing number of Villages not having Scheduled Castes population	1096
	Appendix VI	: Summary showing number of Villages not having Scheduled Tribes population	1096
	Appendix VIIA	: List of Villages according to the proportion of the Scheduled Castes to the total population by ranges	1097
	Appendix VIIB	: List of Villages according to the proportion of the Scheduled Tribes to the total population by ranges	1051

12.	Section II - Town Directory		
(a)	Town Directory Statement I	- Status and Growth History	1207
(b)	Town Directory Statement II	- Physical Aspects and Location of Towns, 2009	1210
(c)	Town Directory Statement III	- Civic and other Amenities, 2009	1211
(d)	Town Directory Statement IV	- Medical Facilities, 2009	1212
(e)	Town Directory Statement V	- Educational, Recreational and Cultural Facilities, 2009	1213
(f)	Town Directory Statement VI	- Industry and Banking, 2009	1215
(g)	Town Directory Statement VII	- Civic and other Amenities in Slums, 2009	1216
(h)	Appendix to Town Directory	- Towns showing their Outgrowths with population	1220

FOREWORD

The District Census Handbook (DCHB) is an important publication of the Census Organization since 1951. It contains both Census and non-Census data of urban and rural areas for each District. The Census data provide information on demographic and socio-economic characteristics of population at the lowest administrative unit i.e. of each Village and Town and ward of the District. The Primary Census Abstract (PCA) part of this publication contains Census data including data on household amenities collected during 1st phase of the Census i.e. House Listing and Housing Census. The non-Census data presented in the DCHB is in the form of Village Directory and Town Directory contain information on various infrastructure facilities available in the village and town viz. education, medical, drinking water, communication and transport, post and telegraph, electricity, banking, and other miscellaneous facilities. Later on, the Telegraph Services were closed by the Government of India on 15th July, 2013. The data of DCHB are of considerable importance in the context of planning and development at the grass-root level.

2. In the 1961 Census, DCHB provided a descriptive account of the District, administrative statistics, Census tables and Village and Town Directory including Primary Census Abstract. This pattern was changed in 1971 Census and the DCHB was published in three parts: Part-A related to Village and Town Directory, Part-B to Village and Town PCA and Part-C comprised analytical report, administrative statistics, District Census tables and certain analytical tables based on PCA and amenity data in respect of Villages. The 1981 Census DCHB was published in two parts : Part-A contained Village and Town Directory and Part-B the PCA of Village and Town including the SCs and STs PCA up to Tahsil/Town levels. New features along with restructuring of the formats of Village and Town Directory were added. In Village Directory, all amenities except electricity were brought together and if any amenity was not available in the referent Village, the distance in broad ranges from the nearest place having such an amenity, was given.

3. The pattern of 1981 Census was followed by and large for the DCHB of 1991 Census except the format of PCA. It was restructured. Nine-fold industrial classification of main workers was given against the four-fold industrial classification presented in the 1981 Census. In addition, sex wise population in 0-6 age group was included in the PCA for the first time with a view to enable the data users to compile more realistic literacy rate as all children below 7 years of age had been treated as illiterate at the time of 1991 Census. One of the important innovations in the 1991 Census was the Community Development Block (CD Block) level presentation of Village Directory and PCA data instead of the traditional Tahsil/Taluk/ PS level presentation.

4. As regards DCHB of 2001 Census, the scope of Village Directory was improved by including some other amenities like banking, recreational and cultural facilities, newspapers & magazines and 'most important commodity' manufactured in a Village in addition to prescribed facilities of earlier Censuses. In Town Directory, the statement on Slums was modified and its coverage was enlarged by including details on all slums instead of 'notified slums'.

5. The scope and coverage of Village Directory of 2011 DCHB has been widened by including a number of new amenities in addition to those of 2001. These newly added amenities are : Pre-Primary School, Engineering College, Medical College, Management Institute, Polytechnic, Non-formal Training Centre, Special School for Disabled, Community Health Centre, Veterinary Hospital, Mobile Health Clinic, Medical Practitioner with MBBS Degree, Medical Practitioner with no degree, Traditional Practitioner and faith Healer, Medicine Shop, Community Toilet, Rural Sanitary Mart or Sanitary Hardware Outlet in the Village, Community Bio- gas, Sub Post Office, Village Pin Code, Public Call Office, Mobile Phone Coverage, Internet Cafes/ Common Service Centre, Private Courier Facility, Auto/Modified Autos, Taxis and Vans, Tractors, Cycle-pulled Rickshaws, Carts

driven by Animals, Village connected to National Highway, State Highway, Major District Road, and Other District Road, Availability of Water Bounded Macadam Roads in Village, ATM, Self-Help Group, Public Distribution System(PDS) Shop, Mandis/Regular Market, Weekly Haat, Agricultural Marketing Society, Nutritional Centers (ICDS), Anganwadi Centre, ASHA (Accredited Social Health Activist), Sports Field, Public Library, Public Reading Room, Assembly Polling station, Birth & Death Registration Office. In the Town Directory, seven Statements containing the details and the data of each Town have been presented viz. (i) Status and Growth History of Towns,(ii)- Physical Aspects and Location of Towns, (iii) Civic and other Amenities, (iv) Medical Facilities, (v) Educational, Recreational & Cultural Facilities, (vi) Industry & Banking, and (vii) Civic & other amenities in Slums respectively. CD Block wise data of Village Directory and Village PCA have been presented in DCHB of 2011 Census as presented in earlier Census.

6. The data of DCHB 2011 Census have been presented in two parts, Part-A contains Village and Town Directory and Part-B contains Village and Town wise Primary Census Abstract. Both the Parts have been published in separate volumes in 2011 Census.

7. The Village and Town level amenities data have been collected, compiled and computerized under the supervision of Shri Dipak Ghosh, IAS, Director of Census Operations, West Bengal. The task of Planning, Designing and Co-ordination of this publication was carried out by Dr. Pratibha Kumari, Assistant Registrar General (SS) under the guidance & supervision of Dr. R.C. Sethi, Ex-Addl. RGI and Shri Deepak Rastogi present Addl. RGI. Shri A.P. Singh, Deputy Registrar General (Map) provided the technical guidance in the preparation of maps. Shri A.K. Arora, Joint Director of Data Processing Division under the overall supervision of Shri M.S. Thapa, Addl. Director (EDP) provided full co-operation in preparation of record structure for digitization and validity checking of Village and Town Directory data and the programme for the generation of Village Directory and Town Directory including various analytical inset tables as well as Primary Census Abstract (PCA). The work of preparation of DCHB, 2011 Census has been monitored in the Social Studies Division. I am thankful to all of them and others who have contributed to bring out this publication in time.

New Delhi
Dated : 16-06-2014

(C.Chandramouli)
Registrar General &
Census Commissioner, India

PREFACE

The District Census Hand Book or DCHB is the most popular and widely used publication which is compiled and prepared by the Census Organization. The first ever DCHB was published in the year 1951. Thereafter Census Directorate is coming up with the publication of DCHB in every decadal Census and the present volume of DCHB of 2011 is seventh in the series.

Over the time, the contents of DCHB have been changing keeping in track with the requirement of the data user on different amenities. Since DCHB is a compilation of Census and non-Census data, the presentation is being done in two parts, viz. the Part-A and Part-B separately for each district. Part-A contains Village & Town Directory data with some important tables depicting availability of basic civic amenities such as drinking water facilities, educational facilities, post & telegraph facilities, banking facilities etc. at the C.D. Block/Village and Town level. Part-B on the other hand contains District Primary Census Abstract of Total Population including Scheduled Castes and Scheduled Tribes at the C.D. Block/Village level and ward level for urban units like for Statutory Towns and Census Towns. Part-B contains data for sex wise distribution of population, age group of 0-6 years, literate and illiterate, Scheduled Castes and Scheduled Tribes, worker and non-worker data, economic category i.e. cultivator, agricultural labour, household industry worker and other worker.

Apart from the above, DCHB also furnishes a variety of essential information pertaining to the district like brief history, administrative set-up, location, climate, economic resources, land use, transport, industry, trade and commerce, place of historical, archaeological and tourists importance etc. It also provides brief analysis of Census data, presentation of the data through various tables, graphs and maps that made the publication much more attractive and valuable.

While preparation of DCHBs of Census of India, 2011 our most sincere and deepest gratitude is expressed to Shri Sailesh, IAS, Registrar General and Census Commissioner, India for his constant inspiration, support and valuable suggestions. Our sincere and deepest thanks and gratitude also goes to Dr. C. Chandramouli, IAS, former Registrar General and Census Commissioner, India. Our thanks also go to Shri Kameswar Ojha, Additional Registrar General, India. The support and assistance of Dr. R.C. Sethi and Shri Deepak Rastogi, former Additional Registrar Generals, India worth special mentioning. We are also grateful to Dr. A.P. Singh and Dr. R. Joseph, former Deputy Registrar Generals (Map) for providing the technical guidance in the preparation of maps and to Dr. Pratibha Kumari, Deputy Registrar General (SS) for her overall supervision. Shri A.K. Arora, Joint Director of Data Processing Division under the overall supervision of Shri M.S. Thapa, Additional Director (EDP) provided full-co-operation in preparation of record structure for digitization and validity checking of Village and Town Directory data and the computer programming for generation of Village Directory and Town Directory data including various analytical inset tables as well as Primary Census Abstract (PCA). Heartfelt thanks to all the Officers of the Office of the Registrar General, India who contributed their share in befitting manner.

The sincere contributions made by the District Magistrates of all districts, Municipal Commissioners of Kolkata and Haora Municipal Corporations, District Census Officers, Additional District Census Officers (Officer In-charge, Census) and the Block Development Officers (BDOs) are worth mentioning. The contribution of officials of innumerable Villages, C.D. Blocks and Towns of all the districts of West Bengal are hereby greatly acknowledged for their sincere efforts in collecting the data of villages and towns under their jurisdiction.

At this Directorate level, sincere thanks are due to all those who put utmost sincerity and zeal towards the successful completion of this publication within the stipulated time. As it is not feasible to express recognitions individually, a separate page of acknowledgement is included in this publication.

Kolkata, the 25th day of July, 2016

Directorate of Census Operations, West Bengal

Acknowledgements

- A. The Directorate of Census Operations, West Bengal respectfully acknowledges the devoted, sincere hard work rendered by about two lakhs Census Enumerators, Supervisors and Officials at the District, Block and Municipal levels without whose heroic efforts, the Census 2011 could never be undertaken.
- B. The Census Directorate, West Bengal also gratefully acknowledges the sincere and dedicated work of the following officers/officials of this Directorate associated with the preparation of this District Census Hand Book, 2011 whose hard-work, dedication and diligence has made the publication of this volume possible.

Drafting Scrutiny and Finalization of Analytical Notes :

Shri Pranab Kr. Majumdar	Joint Director (Retired)	Dr. Palash Chandra Coomar	Joint Director
Shri Subhash Dasgupta	Deputy Director	Shri Arunasish Chatterjee	Deputy Director
Shri P.P. Joy	Deputy Director	Smt. Keka Ghosh	Asstt. Director
Shri Subhasish Chatterjee	Asstt. Director	Smt. Parnalekha Dasgupta	Asstt. Director
Smt. Moumita Guha	Asstt. Director	Smt. Sayantika Basu	Asstt. Director
Smt. Tandra Dutta	Asstt. Director	Dr. Utpal Kumar Mandal	Sr. Geographer
Shri Prasun Ganguly	D.E.O. Grade-B		

Data Processing and Generation of Tables at DCO level, Validation of Data, Drafting of Write-Ups :

Smt. Lopamudra Ghosal	S.I. Grade I	Shri Siddhartha Chatterjee	S.I. Grade I
Shri Sandip Kumar Panja	S.I. Grade I	Shri Sujita Kumar Pradhan	S.I. Grade I
Shri Tarun Sarkar	S.I. Grade I	Shri Arvind Kushwaha	S.I. Grade I
Smt. Nayana Nandan	S.I. Grade I	Smt. Debsmita Mazumder	S.I. Grade I
Shri Prasun Ganguly	D.E.O. Grade B	Shri Bibhas Kanti Hira	D.E.O. Grade B
Smt. Arpita Ghosh	Former Compiler	Smt. Hemlata Singh	Former Compiler
Smt. Aditi Goswami	Compiler	Shri Deepak Kumar	Compiler

Officers and Officials of Data Centre

Preparation of Maps :

Shri Kailash Das	Research Officer (Map)	Dr. Utpal Kumar Mandal	Sr. Geographer
Shri Pradeep Kumar Das	Sr. Drawing Assistant	Smt. Suman Topno	Sr. Draughtsman
Shri Kartick Murmu	Sr. Draughtsman	Shri Asok Mondal	Sr. Draughtsman
Shri Prashanta Roy	Sr. Draughtsman	Shri Sanjib Das	Sr. Draughtsman
Shri Tapan Bhattacharjee	Sr. Draughtsman	Shri Kaushik Bhattacharya	Sr. Draughtsman

Preparation of Camera Ready Copy :

Shri Prasun Ganguly	D.E.O. Grade B
---------------------	----------------

Preparation of e-book :

Shri Prashant Kumar	Sr. Supervisor	Shri Prasun Ganguly	D.E.O. Grade B
Shri Bibhas Kanti Hira	D.E.O. Grade B	Shri Prashanta Roy	Sr. Draughtsman

ORGI – Data Processing Division :

Shri Jaspal Singh Lamba	Deputy Director	Ms. Usha	Asstt. Director
Shri Anurag Gupta	DPA Grade 'A'	Shri Mukesh K. Mahawar	DPA Grade 'A'
Ms. Shagufta Nasreen Bhat	DRA Grade 'A'	Ms. Kiran Bala Saxena	Sr. Supervisor

HISTORY AND SCOPE OF THE DISTRICT CENSUS HANDBOOK

The need of data at the grass root level for the administrative and planning purposes at sub micro level as well as academic studies prompted the innovation of District Census Handbook. District Census Handbook is a unique publication from the Census organization which provides most authentic details of Census and non-Census information from village and town level to district level. The District Census Handbook was firstly introduced during the 1951 Census. It contains both Census and non-Census data of urban as well as rural areas for each district. The Census data contain several demographic and socio-economic characteristics of the lowest administrative unit i.e. of each village and town and ward of the district. The non-Census data comprise of data on availability of various civic amenities and infrastructural facilities etc. at the town and village level which constitute Village Directory and Town Directory part of the DCHB. The data of DCHB are of considerable importance in the context of planning and development at grass-root level.

In 1961 Census DCHB provided a descriptive account of the district, administrative statistics, Census tables and village and town directory including Primary Census Abstract. This pattern was changed in 1971 Census and the DCHB was published in three parts: Part-A related to village and town directory, Part-B to village and town PCA and Part-C comprised analytical report, administrative statistics, district Census tables and certain analytical tables based on PCA and amenity data in respect of villages. The 1981 Census DCHB was published in two parts: Part-A contained village and town directory and Part-B the PCA of village and town including the SCs and STs PCA up to tahsil/town levels. New features along with restructuring of the formats of village and town directory were added into it. In Village Directory, all amenities except electricity were brought together and if any amenity was not available in the referent village, the distance in broad ranges from the nearest place having such an amenity, was given.

The pattern of 1981 Census was followed by and large for the DCHB of 1991 Census except the format of PCA. It was restructured. Nine-fold industrial classification of main workers was given against the four-fold industrial classification presented in the 1981 Census. In addition, sex wise population in 0-6 age group was included in the PCA for the first time with a view to enable the data users to compile more realistic literacy rate as all children below 7 years of age had been treated as illiterate at the time of 1991 Census. One of the important innovations in the 1991 Census was the Community Development Block (C.D. Block) level presentation of village directory and PCA data instead of the traditional Tahsil/Taluk/PS level presentation.

As regards DCHB of 2001 Census, the scope of Village Directory was improved by including some other amenities like banking, recreational and cultural facilities, newspapers & magazines and 'most important commodity' manufactured in a village in addition to prescribed facilities of earlier Censuses. In Town Directory, the statement on Slums was modified and its coverage was enlarged by including details on all slums instead of 'notified slums'.

The scope and coverage of Village Directory of 2011 DCHB has been widened by including a number of new amenities in addition to those of 2001. In the Town Directory, seven Statements containing the details and the data of each town have been presented viz.; (i) Status and Growth History of towns, (ii) Physical Aspects and Location of Towns, (iii) Civic and other Amenities, (iv) Medical Facilities, (v) Educational, Recreational & Cultural Facilities, (vi) Industry & Banking, and (vii) Civic & other amenities in Slums respectively. CD Block wise data of Village Directory and Village PCA have been presented in DCHB of 2011 Census as presented in earlier Census. The data of DCHB 2011 Census have been presented in two parts, Part-A contains Village and Town Directory and Part-B contains Village and Town wise Primary Census Abstract. Both the Parts have been published in separate volumes in 2011 Census.

Brief history of the District :

The history of Purba Medinipur district comprising part of erstwhile Medinipur district is mostly associated with the ancient port city of Tamralipta or Tamralipti. This port city is believed to be the exit point of the trade route for the South and South-East Asia during *Mauryan* era. It was located on the bank of Rupnarayan river and was connected by roads with the major ancient cities like Rajgriha, Shravasti, Patiliputra, Varanasi and Taxila (Takshashila).

In the very beginning, Medinipur, now known as modern Tamluk, used to be known as Tamralipta whose location can be pinpointed to that tract in the east of the district which is slightly above sea-level and intersected by numerous waterways. This part was inhabited by tribes or communities of fishermen, boatmen and sailors. Medinipur's significance can be established from the fact that it used to be the Capital of an ancient kingdom and flourished as a sea-port. The stronghold of the Kaibarttas, fishing and boating caste, finds adequate mention in the Pillar Edict V of Emperor Asoka as Kevata and in the *Vajrasenayi Samhita (Yajurveda)* as Kevatta.

The place called Tamralipta has been found to be mentioned in numerous references like the great epics, *Jaina* texts and various holy books. It enjoys a special pride of place due to its mention in the epic Mahabharata as Tamralipta (-lipti) or Damalipta with an entity of its own clearly distinct from the Northern, Eastern, Central Bengal and Suhma territories. The place has been referred differently in different occasions. In *Jaina Prajnapana* it is mentioned as the part of *Vanga* and in Dandi's *Dasakumaracharita* it is mentioned as the part of Suhma. The modern day Tamluk constituted the Tamalites of Ptolemy and used to be the capital of the Suhma territory. During Hiuen Tsang's visit, Tamluk was stretched for about 150 miles from Samatata and was about 233 miles in circuit. The land and water communication converged at that point of the land which was 'low and moist' forming a bay. In the present day, Tamluk is situated on the right bank of the river Rupnarayan about twelve miles from its junction with the Hooghly river falling within the jurisdiction of Purba Medinipur district.

The channels of communication were all-round with the main route lying between the Jungle Mahals and the sea-board, thus connecting Magadha and Suhma in the north and Kalinga in the south. The route connecting Magadha and Suhma are still in existence, now connecting Tamluk with Panskura, Medinipur and Garhbeta, Simlipal along the right bank of the Dwarakeswar river, stretching till the former Manbhum past Telkupi and Para across the Damodar and Pareshnath hill to Rajgriha. The route connecting Kalinga on the south stretches from Barddhaman via Riana, Khandagosh, Arambag and Goghat through Kespur and Medinipur to Baleswar and Puri via Danton and has existed as an age-old route. A kind of contradiction exists regarding the dominion of Chandragupta (321-297 B.C.) wherein it is conjectured whether the borderland (*pratyanta - desha*) was a part of the empire of Chandragupta. However, it is surmised that in all probability, it was, because considering the significance of a port like Tamralipti, and Chandragupta's indomitable seize of a gargantuan proportion of land when he took over from his predecessor, Nanda the sovereignty of the country of the Gangaridae, i.e. Bengal, with the probable inclusion of Tamralipti, apart from other extensions spreading over a vast expanse i.e. from the Arabian Sea to the Bay of Bengal.

The district became a place of great importance during the Mauryan Empire and Tamralipti assumed great significance by becoming the principal port on the Bay of Bengal during the reign of Asoka (circa 260 B.C.), Chandragupta's great grandson after his victory in Kalinga war. This can be reiterated from the fact that Emperor Asoka erected a *stupa* at Tamralipti and as per records of Buddhist legends, he embarked on journeys for Ceylon from here.

After the decline of the Mauryan Empire in circa 180 B.C., the kings of Kalinga recovered their lost glory once again taking possession of Medinipur and consequently making Kalinga independent. At that time, the district formed an inseparable part of the Kingdom of Tamralipti that belonged to Kalinga extending southwards from the junction of the Ganges with sea. This has been mentioned in the epic of Mahabharata too, allotting a distinct entity to the district.

A change of hands found the district being ruled by the Gupta Emperors. The visit of the Chinese pilgrim Fa-Hien coincided during the regime of Chandragupta Vikramaditya (between 405 to 411 AD). He documented the presence of 24 Buddhist monasteries in Tamralipti alone. Staying there for a period of two years, Fa-Hien satiated his literary interests by writing copies of sacred books and drawing image-pictures. After that, he embarked on a merchant vessel from Tamralipti and sailed to Ceylon which refers that by that time Tamralipti had been an important sea-port.

It is presumed that during the 6th century A.D., the district was no longer under the rule of Gupta Empire but was more under the Deva Rakshita instead. The 7th century A.D. saw the district being conquered by the Bengal King Sasanka and subsequently by the Emperor Harshavardhana. The territories of both of these conquerors extended as far as Ganjam in the south. Twin tanks at Dantan called *Sasangir Dighi* commemorate the rule of Sasanka whereas Hiuen Tsiang (Yaun Chwang) visited the place during the reign of Emperor Harshavardhana.

The kingdom of Tamralipti had a distinct entity for several centuries but lost the same when it was eventually absorbed in the kingdom of Radha, i.e. Western Bengal. It is again presumed that the port of Tamralipti started declining since the time when Chodaganga Deva, who defeated the King of Mandar and annexed the whole of southern *Radha* including Medinipur. Then, the fate of Tamralipti dwindled converting into a mere frontier town of the Ganga Kings frequently subjected to attacks and devastation.

The beginning of the Muslim period saw Medinipur forming the frontier of the kingdom of Orissa (present Odisha). This rule which lasted for four and half centuries saw complete chaos and Medinipur was no exception. Being a frontier tract, Medinipur was the butt of exposure to constant raids and invasions during that period. The turmoil that the internal part of the country experienced during this period can be established from the brief accounts provided in the biographies of *Sri Chaitanya* (1486-1533), the great *Vaisnavite* scholar. The sad state of affairs can also be authenticated from the several Hindu temples which lay in ruins; pirates who gathered on the rivers and robbers of the land; villages were scarce and people feared the Yavanas. Cultivation and trade suffered as well bringing about complete ruin of Tamralipti i.e. Tamluk.

The fortune of Orissa again changed hands when in 1568 AD, Sulaiman Kararani, an Afghan King of Bengal, sent a force under his son, Bayazid to conquer Orissa along with Medinipur. Ultimately the whole of Orissa up to the Chilika Lake was conquered by the Afghans. But this did not change the fate of Medinipur. Medinipur suffered as ever under the Afghans and Sulaiman Kararani spent the last part of his life trying to suppress the surge of revolts in Orissa. His son, Daud Khan became involved in war with the stature of somebody as great as Emperor Akbar. The district became the battle field between Afghans and Mughals for as long as 30 years fighting for control over Orissa and Bengal. The fallout was the extreme suffering of people and a vivid account of such oppression has been corroborated by *Kavikankan* Mukundaram Chakrabarty (circa 1600) in his illustrious '*Chandimangal*'.

The attacks and counterattacks by the warring factions of Afghans and Mughals were numerous during this period. A battle of enormous stature took place between the Afghans and the Mughals for the first time on 3rd March, 1575 which extended over some six miles and a sign of commemoration of this battle is evident from the name of a village near the Orissa Trunk Road, two miles north of Danton village of presently Paschim Medinipur called Mughalmari which means the Mughal's slaughter. The battle also came

to be known as the battle of Mughalmari which was led by Todar Mal under the viceroyship of Mughal Khan. Ultimately, the Afghans faced defeat and Daud Khan took refuge in Cuttack and finally swore allegiance to the Mughal Emperor by executing a treaty by dint of which he was allowed to retain Orissa.

But things again saw a turnaround when Munim Khan (who was wounded in the battle) perished due to fever at Gaur in October 1575. Seeing it as an opportune moment, Daud Khan revolted and recaptured Bengal but this lasted only for a while. The Afghans faced leadership problems as in July 1576; Daud Khan was defeated at Rajmahal, captured and executed. The Afghans suffered temporary defeat as there was resurgence when the formidable revolt broke out in the imperial army in 1580, the Afghans of Orissa rose under Katlu Khan and in 1581 overran Orissa and the south-west of Bengal. He could be subjugated by Akbar's Generals only after the imperial authority was re-established. A treaty was executed between the Viceroy of Bengal and Katlu Khan which allowed Katlu Khan to retain Orissa including Medinipur as a tributary Chief. During the time of Man Singh, the then Governor of Bihar, Afghans revolted again under Usman Shujawal and Orissa and Bengal went out of Mughal control. This could be termed as a decisive battle under Man Singh's command wherein Usman was killed resulting in defeat of the Afghans. After this peace reigned as the Afghans were no longer capable of causing any trouble.

The Afghan rule saw the district being compromised in two *Sarkars*, i.e. Jaleswar and Mandaran. The Mandaran comprised its north-eastern and eastern portions (*Mahals*, Chitwa, Mandalghat and Hijli). *Sarkar* Jaleswar comprised the rest of the district with 23 or 24 *Mahals* which were included partly or wholly, the land revenue amounting roughly to more than ten lakhs of rupees. Salt manufacturing seems to have started on the sea board but whether revenue was generated from that source or from timber and other forest produce is not known. The contending armies marched along the chief route which was naturally the Royal or *Badshahi* Road. The accounts of the marches helps determine the extent of the road which starts from Jehanabad, where it was joined by roads from Burdwan and Satgaon stretching south-west to Mandaran. From that point, it then clearly passed due east to Medinipur along the same line as Grand Trunk Road; from Medinipur it stretched a little towards the Orissa Trunk Road crossing old villages like Kesiari and Gaganeswar finally merging into the Subarnarekha river at Jaleswar.

Under the Mughals, Medinipur continued to form part of *Subah* Orissa. A separate Governor was sent directly from the imperial court during the reign of Mughal Emperor Jahangir. Emperor Shah Jahan's regime saw Shah Shuja, the second son of the Emperor being appointed the Governor of Bengal and Orissa was also being controlled by him. A resettlement of Bengal and Orissa was made at that point of time since the coast needed to be protected from Portuguese predators and Arakan pirates.

The sheen of Tamluk as a sea-port had faded and the place became more of a slave market. Ralph Fitch described Hijli as the great trade centre wherein many ships out of India came and 'lade from thence great store of rice and much cloth of cotton, wool and sugar and long pepper, great store of butter and other victuals. Time and again, it turned into the chief settlement of the Dutch, the Portuguese, the French and in the latter half of the century, the English'.

There was an upsurge of violence during the 17th century and the district saw disturbances thrice. The first one was witnessed in 1622 when Prince Khurram (later Emperor Shah Jahan) revolted against his father Emperor Jahangir and marched northwards from the Deccan through Orissa and Medinipur becoming the master of Bengal for two years. But his advancement suffered hindrances when he was stopped by the imperial forces near Allahabad and he fled to the Deccan through Medinipur. Peace was disrupted when war broke out between the English and the *Nawab*. Job Charnock took possession of Hijli after abandoning Hooghly. The third time peace was compromised in the district in 1696 AD when Shobha Singh, the *Zamindar* (Landlord) of Chitwa and

Barda (two *parganas* in the Ghatal Sub-division) broke out in rebellion with Rahim Khan, the Chief of Afghans as ally. The loot and plunders by the Afghans went unabated until they were subjugated by Prince Azim-us-Shan, the newly appointed Governor of Bengal, who killed Rahim Khan defeating the Afghans and thus restoring tranquility within the district.

Murshid Khan, the first appointed *Diwan* of Bengal and Orissa introduced more administrative changes in the beginning of the 18th century along with grouping Bengal in 13 large divisions called *chaklas*. The district incorporated areas which were divided between *Chaklas* Hijli (including the Salt *Mahals*), Hugli and Bardhaman in addition to the *Zamindari* of Tamluk. The *chaklas* were further sub-divided into *parganas*. This did not last long as Ali Vardi Khan, who had just obtained *Nawabship* of Bengal from the imperial Mughals attacked Murshid Kuli Khan. Ali Vardi Khan then obtained the support of *Zamindars* by enticing them with *khilats* and gifts and then moving on to Jaleswar, he forced the passage of the Subarnarekha river against some troops of the *Raja* of Mayurbhanj and, in the process, decisively defeated Murshid Kuli Khan, the Governor of Orissa in February 1741. Ali Vardi went back after capturing Orissa but had to go back to Cuttack again after receiving the news that Murshid Kuli's son-in-law had captured his deputy. His journey to Cuttack was through Medinipur and this time, he met with everlasting success. Alas, this celebration of victory could not last long since he was again imparted the news during his return journey near Medinipur that the Marathas had attacked. This was dismal with reflections of unpreparedness since Ali Vardi's new troops had dispersed by then, a huge chunk of the soldiers had obtained permission to return to their homes and the counterattack was feeble since scant resources were available to face 40,000 Maratha under Bhaskar Pandit who, at that point of time, were already within 40 miles of Medinipur and approaching with tremendous speed.

The several Maratha attacks continued well into the next half of the century. Ali Vardi made such great blunders along with severe rainfall that at a certain point of time, the whole district of Medinipur as well as the whole of Bengal, west of the Ganges had been captured by the Marathas. After the rains ceased, the Marathas exhibited wisdom by retreating from Medinipur to Orissa when Ali Vardi advanced. After a hiatus of five years, in 1747 AD, Ali Vardi Khan made Mir Jafar Khan *Fauzdar* of Medinipur and Hijli with adequate arms to fight the battle as a measure to extricate the Marathas from Orissa and further sent his grandson Siraj-ud-daula to Balasore to drive out the Marathas in 1750 AD after he himself marched to Medinipur. This did not, in any way, guarantee success which was reflected in the further sequence of events. Frustration reigned in Ali Vardi's camps owing to his failing intelligence, the fallout of which was that the Marathas set up camps in his old cantonments again. To aggravate matters further, Siraj-ud-daula had left for Patna with the mission to set himself up as an independent ruler. Tired of all these, Ali Vardi made truce with the Marathas in the year 1751 AD. This was brought about by Ali Vardi's relinquishing the province of Orissa as demarcated by the river Subarnarekha which was however, not the real boundary, as the Marathas had seized the territory north-east of the river in *parganas* Bhogra, Kamarda, Patashpur and Shahbanda and in several villages of the present *thana* (Police Station) of Gopiballavpur.

A separate turn of events ensued in March of 1760 AD when Emperor Shah Alam invaded and the Marathas resurfaced in Medinipur. They exhibited height of deception by posing as friend of the Emperor apart from taking advantage of the internal dissension in Bengal. Their advance was steady which was a cause for concern for the British. This was owing to the fact that not long before then, Medinipur had been surrendered to the British through a treaty dated 27th September, 1760 AD which entailed that Mir Kasim, son-in-law of Mir Zafar, would be appointed as *Nawab Nazim* and in return, three districts, namely Chittagong, Bardhaman and Medinipur would be granted to the East India Company. To curb the rise of the Marathas, Captain Martin White was appointed by the Company with a detachment of Europeans and *sepoys* (Indian soldiers under the rule of

the British) and some artillery to Medinipur, the province which he could bring into order rapidly facing very little resistance.

The state of turmoil in Medinipur continued during the early days of British administration which was owing to the fact that being a border district, it was always liable to be invaded by the Marathas. This was aggravated by location factors, that is, the western portion full of dense forests coupled with the combination of the original inhabitants and forest chiefs of the region against them. This was aggravated by exactions demanded forcefully by armed *sanyasins* and *fakirs*.

These *sannyasins*, *fakirs* or religious mendicants were mostly upcountry people who, like vagabonds moved around in various places, but mostly sacred places. The bands of such people increased in numbers when they were joined by local recruits who were guided to do so by insecure and embittered chieftains whose freedom seemed to be compromised by the British. These bands of people were found in the neighbourhood of Khirpai (Ghatal Sub-division) in February 1773 and people tried their very best to obstruct them. Thereafter, they were seen that year in the month of March in Raipur (now in Bankura) and Captain Forbes was given the charge to handle them. Their journey remained unabated with the troupe marching northwards from Balasore in October of the same year and this time Lieutenant Harsey was given the charge to defeat them. Obviously, he too didn't meet with much success because next when they arrived in Mayurbhanj in November that year, Captain Thomson was accorded the responsibility to curb their march if they crossed the British territory. Since they did not do this as well, the question of obstructing them did not arise. They marched away to the hills en route Prayag (Allahabad).

The awakening of the Marathas was a phenomenal event in the beginning of the 18th century. There was an attempt by the feudal lieutenants of Sivaji *Maharaj* to set up a Hindu regime all over India. The Bhonsleys of Nagpur, who were provided with economic help by the Gosain merchants in return for the monopoly right of collecting revenue and control over trade centers, attacked Orissa. Names of Brahman-Viashnavas like Sivbhatta Sathe, Sambhubharati Gosain, Udipuri Gosain etc. can be obtained from the Calendar of Persian correspondence and the English correspondence. Their work included money lending, trade of cotton and silk apart from preaching religion. Even though they were termed *Sannyasins*, the *Giri Maharajas* of Madhya Pradesh acted like oppressors, for which they could not gain the support of the common people when they revolted against the British. They served as the agents of the Bhonsley Kings and investors in *Bargirhungama*. The *Sannyasin* revolt was a result of oppression of the common people and hence, cannot be termed as a revolt at all.

Even though the *Sannyasin* Revolt cannot be termed as a revolt in the real sense, the Chuar Rebellion, as termed by the British, was truly a protest of the peasants' against British misrule. The nomenclature of Chuars could be attributed to the actual so-called wild tribes of the region even though the British historian J. C. Price referred to Chuars as an outlandish fellow.

A huge number of people participated in the revolt including the aboriginal derivatives and tribes who inhabited the *Jungle Mahals*, the tracts beyond them including the communities like Bhanja, Kurmali, Kora, Bhumija, Kurmi, Bagdi, Lodha, Sadgop, Mahato etc. as well as some Muslims as seen from the list of rebels. Most of the rebels were the *Paiks* of the local chiefs under whom some *Sardars* were employed for maintenance of law and order of their respective areas. The *Paiks* were not salaried staff but they used to work under the *Sardars*. In lieu the *Paiks* used to receive cultivable lands either rent-free or by paying marginal rent. Such practice of feudal land tenure system i.e. being compensated by cultivable land was seen in that region before the British started forcible introduction of the *loot-* system. The Mughals also didn't oppose this feudal land tenure system and in fact, showed leniency because of the wild nature of the region. During the Mughal period, the Mughals never poked their noses in the local

administration and were happy with the payments the chieftains of the region used to pay to the Mughals.

But trouble brewed when the *zamindars* were asked to pay the revenue at an enhanced rate which the *zamindars* refused outright. In the year 1767, Lieutenant Fergusson was appointed by Resident Graham to bring these chiefs around. The acquiescence was divided since some didn't oppose paying the higher revenue whereas some were dead against such payment. The *Zamindar* of Ghatsila vehemently protested against hiked payments and fighting aggressively against the Fergusson force did not succeed in overpowering the British and managed to flee. The British took possession of Ghatsila and made Jagannath Dhal, the absconding chief's (*Zamindar*/Landlord) brother's son presuming that Jagannath Dhal would submit and pay the enhanced revenues. But their aspirations proved to be a wet blanket as Jagannath followed his uncle's footsteps and like his uncle, he too fled to the deep ravines when the British sent after him to recover the unpaid revenues. The British again placed somebody else on the throne which made Jagannath furious and he revolted against the British. This was a unified effort and Captain Morgan was taken aback in 1768 to find that instead of a singular attack, the whole country was against the British authority equipped with arms.

The British were again able to restore tranquility, albeit temporarily, after they returned the throne of Ghatsila to Jagannath Dhal in the year 1777 AD. But there was a repetition of the revolt in Bagri *Pargana* which was fallout of the company dethroning Jadu Singh and placing his son Chhatra Singh in his stead since Jadu Singh had failed to pay the enhanced revenue. Instead of feeling happy, it created resentment within Chhatra Singh when he saw his father being manhandled by the British and decided to avenge this insult. He did so with the help of tribal subjects which incorporated a long spell up to the year 1783 and technically, in Government papers, this has been described as 'the first phase of Chuar Rebellion'.

The British kept experimenting with the land settlement process resulting in turmoil all through the period. During the period from 1777 AD to 1786 AD, the process continued where the chiefs made yearly settlements with the *zamindars*. It ceased to be so when Lord Cornwallis arrived in India in September, 1786 AD and the system of decennial settlement was introduced by him in the year 1789-90. Before the expiry of its tenure, he made a revision and reintroduced the infamous Permanent Settlement. It was a policy meant to extricate the *zamindars* if they did not agree to pay the enhanced revenue. The onus of the law and order of the region lay on the *zamindars* which also was a matter of great honour for the *zamindars*. But with new system coming in, the government took over the responsibility of looking after the law and order situation. Since the *Zamindars* were no longer in charge, the livelihoods of the *Paiks* also started suffering. What the *Paiks* had enjoyed for so long namely the rent-free *Paikan* land was now subjected to rent at a very high rate. Since the existence of both the *zamindars* and the *Paiks* seemed to be threatened, a combined revolt broke out. In the words of the then collector, "...the ancient occupants of the land, without having been charged with any crime or misconduct, saw their supposed rights, founded upon long possession of them, deliberately invaded in order to provide funds for the charges of the police, and at last found themselves either stripped of all their possessions or subjected to new demands of rent, which they were incapable of paying." (Part of the report to the Board on 25th May 1799).

The revolution gathered momentum in the western part of Medinipur along with other districts in the year 1798-99. As per government papers, it has been termed as 'the second phase of the Chuar Rebellion.' And in this rebellion Karnagarh, Shiromani, Panchkuri, Salboni, Keshpur, Anandapur, Dhalhara, Dharendra, Ramgarh, Silda, Gopiballavpur, Narajol, Bagri, Chandrakona, Mayna, Jaleswar etc. served as the main outposts of the rebels. Gobardhan Dikpati of Bagri, *Rani* Shiromani of Karnagarh and Durjan Singh of Raipur led the revolt. In order to curb the momentum of the revolt, the British force took simultaneous steps of toning down human torture as well as bringing about reduction in the amount of revenue to be paid on the part of the *zamindars*.

Soon after the district surrendered to the British by a treaty dated 27th September, 1760, Captain White was entrusted with the job of countering the Marathas with a detachment of Europeans and *sepoys* and some artillery and to hastily bring back the situation in the district under control. However, the Maratha chapter stretched for the next thirty years and the south-western frontier saw frequent disputes with the Marathas. The company reported that the repeated raids by the Marathas became a matter of great concern. A Maratha *zamindar* named Pakra Bhuiya raided and plundered several villages of *Pargana* Naurangachaur in March 1799 and repeated the same episode in the following May of the same year. The Marathas surrounded the *sepoy* guards at the villages of Susania and Nalpura with the aid of a contingent called Bir Prasad Chaudhuri of Balarampur. The Marathas created problems in Patashpur too in the same year. "The Maratha possessions in Midnapore and the adjoining tracts were at this time under the *Fauzdar* of Balasore, and to guard their interests the East India Company had a resident at Balasore, who also acted as Post Master and an agent for Maratha salt. This arrangement continued till the British conquest of Orissa in 1803. In September of that year Colonel Fergusson's detachment at Jaleswar marched towards Balasore, of which they took possession without loss; and at the same time a small force occupied Patashpur. But the treaty concluded in the same year, the *Pargana* was ceded to the English with Orissa" (*Bengal District Gazetteers : Midnapore by L.S.S.O'Malley*).

The district of Medinipur had no boundary during the start of the British rule. The British changed the boundary of Medinipur several times during the period of 1760-1805 AD. The year 1772 saw East India Company constituting a Revenue Committee for facilitation of revenue-collection. The Hooghly Collectorate incorporating Tamluk, Mahisadal and Hijli was one of the then 13 Collectorates. The Collectorates of Barddhaman and Medinipur were constituted in the year 1772-73 during which the *Pargana* of Jaleswar went to Medinipur. Hooghly, Hijli, Mahisadal and Tamluk became parts of the Revenue Council in November 1773 AD. Barddhaman, Medinipur, Vishnupur, Pachet, Birbhum and Ramgarh were parts of the Barddhaman Committee. Bengal got divided into 28 districts in the year 1773 and the big districts were sometimes referred to as 'provinces'. Even Medinipur was, at times, referred to as; 'Medinipur Province' in the Revenue Records. The districts of Hijli and Tamluk jointly started being called '*Nimak Mahal*' in the year 1780 AD. The year 1787 AD saw the formation of 14 Collectorates. The two large Fiscal Divisions of Tamluk and Mahisadal, which had, till then, been the separate jurisdiction of Hooghly were transferred to Medinipur on 10th February, 1790. Till the year 1836, Hijli remained a separate Collectorate following which it was annexed to Medinipur barring Fiscal Divisions of Bhograi, Kumardachaur and Patashpur which had formerly been parts of Hijli. The Fiscal Divisions of Bhograi, Kumardachaur and Patashpur were transferred to Orissa district of Balasore. Bagri *Pargana*, as a whole, which had earlier been part of Barddhaman, was annexed to Medinipur. After Patashpur, Bhograi and Kamardachaur were separated from Orissa, they were annexed to Medinipur in the year 1803. The *Jungle Mahal* district, constituted in 1805 incorporated Chhatna, Barabhum, Supur, Ambikanagar, Simlapal and Bhaliadihi which had been taken away from Medinipur and formed parts of *Jungle Mahal*. The year 1806 saw the annexation of Maratha *Parganas* to Hijli Salt Agency. Almost at the end of the 19th century, Medinipur incorporated Chandrakona Fiscal Division by severing it from Hooghly.

Administrative Set-up of District Purba Medinipur:

(i) Region of the State where district is located :

The district of Purba Medinipur is located at the southernmost part of Burdwan Division as well as West Bengal and is situated between 22°57'10" North latitude and 21°36'35" North latitude and 88°12'40" East longitude and 86°33'50" East longitude.

(ii) Total number of CD Blocks or the next Administrative units after district and changes therein including jurisdictional changes during 2001-2011 :

The district has 4 (four) Sub-divisions, viz. Tamluk Sub-division, Haldia Sub-division, Egra Sub-division and Contai Sub-division. There are 25 (twenty five) Community Development (C.D.) Blocks, 5 (five) Municipalities in the district. Tamluk Sub-division has got 7 C.D. Blocks namely, Nandakumar, Moyna, Tamluk, Shahid Matangini, Panskura, Kolaghat, Chandipur (Nandigram-III). Haldia Sub-division has got 5 C.D. Blocks namely, Mahisadal, Nandigram-I, Nandigram-II, Sutahata and Haldia. Egra Sub-division has got 6 C.D. Blocks namely, Bhagawanpur-I, Bhagawanpur-II, Egra-I, Egra-II, Patashpur-I and Patashpur-II. Contai Sub-division has got 8 C.D. Blocks namely Contai, Deshopran, Contai-III, Khejuri-I, Khejuri-II, Ramnagar-I, Ramnagar-II and Bhagawanpur-II.

There are 21 (twenty one) Police Stations (P.S.) in the district. Under Tamluk Sub-division 6 P.S. are situated viz. Nadakumar, Moyna, Tamluk, Kolaghat, Panskura and Chandipur. Under Haldia Sub-division 6 P.S. are situated viz. Mahisadal, Nandigram, Sutahata, Durgachak, Haldia and Bhawanipur. Under Egra Sub-division 3 P.S. are situated viz. Bhagawanpur, Egra and Patashpur. Under Contai Sub-division 6 P.S. are situated viz. Contai, Marishda, Khejuri, Ramnagar, Digha and Bhupatinagar.

(iii) Total number of Towns/Villages etc. :

As per Census of India, there are 25 urban units in Purba Medinipur district. There are 5 municipalities in the district viz. Panskura, Tamluk, Haldia, Egra and Contai. The remaining is classified as Census Towns numbering 20 and namely Kolaghat, Amalhara, Mihitikri, Kharisha, Anantapur, DakshinBaguan, Kakdihi, Shantipur, GarhKamalur, Goasafat, AmarshiKasba, Benudia, Hinchagerya, Kotbar, Erashal, Barda, Nandigram, Ashadtalya, Basantia and Khadalgobra.

A total of 2,994 villages are distributed in 25 C.D. Blocks of the district.

(iv) If the district is newly created, the area from which it has been carved out :

It is a newly formed district created on 1st January, 2002 after bifurcation of erstwhile Medinipur district.

(v) Urban Local Bodies :

India has seen the formation of urban local bodies since the time of Indus Valley Civilization. The first Municipal Corporation was set up at erstwhile Madras (now Chennai) under a charter granted by James-II during the British rule in 1687. There are different types of urban local bodies, namely, Municipal Corporations, Municipal Councils, Municipalities, Notified Area Committees, Cantonment Boards etc. Except the Cantonment Boards all other types of municipal bodies are governed by the state Municipal Laws. Cantonment Boards are controlled by the Central Act called Cantonment

Acts, 1924. A municipality is constituted with elected members of the inhabitants of a city or town. Municipal corporations, and is created by the enactment of State Legislatures or of Parliament in case of Union Territories. The area which does not fulfil all the conditions lay down as necessary for the constitution of a municipality or it may also be created for newly developing towns or areas are known as Notified Area Committee. Except Notified Area, the councils of all these corporate bodies comprise of elected members of the public through adult franchise (citizen of 18 years and above) based on secret ballot. The Notified Area is governed by the state governments through a body nominated by it. Apart from overall planning, creation and maintenance of Civil Administration, the primary object of every urban local body is to provide certain civic amenities to the people.

There are 5 municipalities in the district namely Tamluk, Panskura, Haldia, Egra and Contai. Among these, Tamluk Municipality is the oldest, established on 1864. Contai Municipality was formed in 1958, Haldia Municipality in 1983, Egra Municipality in 1993 and Panskura Municipality the latest in the list, in 2001.

(vi) Civil Administration :

The Civil Administration of the district is consisted of District Magistrate as the Principal Executive of the district along with 4 Sub-Divisional Officers being Sub-divisional heads of Tamluk, Haldia, Egra and Contai Sub-divisions. The C.D. Blocks are headed by the Block Development Officers under the control of the S.D.O.s. Under the Police Administration, Superintendent of Police is the head of the district under which 4 Sub-divisional Police Officers with Inspector In-Charges or Officer-In-Charges for 21 Police Stations of the district are in function. From the Judicial point of view, District Judge is the head of the District Judiciary and Sub-Divisional Judicial Magistrates are the head at the Sub-Divisional levels.

Analytical Note

Analytical Note

Physical features :

(a) Location and Size :

Purba Medinipur district with its head quarter at Tamluk was carved out of erstwhile district of Medinipur on 1st January 2002. The district has an irregular quadrilateral shape and is located in the Southern part of West Bengal. There is a definitive coastline with Bay of Bengal towards South and South-Eastern boundary of the district. On other sides it is surrounded by river Rupnarayan and the combined flow of river Rupnarayan and lower course of river Hugli (Hooghly) to the East, district Paschim Medinipur to the West and North, State of Odisha to the South-West. Beyond the rivers, district Haora and South Twenty Four Parganas form the Eastern boundary.

Total area of the district is 4713 sq. km. The district has four (4) Sub-divisions namely Tamluk, Haldia, Contai and Egra, 25 Community Development (C.D.) Blocks, 21 Police Stations and 5 Municipalities. After delimitation, Purba Medinipur has two Parliamentary constituencies and 16 Assembly constituencies. The district lies between 21°38' North Latitude to 22°31' North Latitude and 87°27' East Longitude to 88°12' East Longitude.

As per Census 2011, population of Purba Medinipur district is 50,95,875 with 26,29,834 males and 24,66,041 females. This district is ranked 20th out of 640 districts in India in population strength. Density of Population of the district is 1,076 whereas the State population density is 1,028. The district with sex ratio of 938 is ranked 18th amongst 19 districts of West Bengal (State average 950).

Purba Medinipur district ranks 1st in terms of literacy in the State with a literacy rate of 87.66 per cent, whereas the State average is 76.30 per cent. The proportion of Scheduled Castes and Scheduled Tribes population of Purba Medinipur district comprises of 14.62 per cent and 0.54 per cent respectively whereas the State average is 23.5 per cent and 5.8 per cent respectively. Purba Medinipur district ranks 3rd place in rural population i.e. 88.37 per cent in West Bengal whereas the State average is 68.1 per cent.

(b) Physiography :

Topographically, the district can be divided into two parts viz. (i) Flat plains on the East, West and Northern portion of the district, and (ii) The Contai Coastal plain at the Southern part.

The land of Purba Medinipur district is a quaternary alluvial deposition. As the district area is bounded by water bodies in two sides, it is a formation of fluvial-tidal deposition. Geologically the area is of recent origin. This region is 5-7 meters above mean sea level and average slope is 0-5 degree.

The Rupnarayan, Kasai-Haldi, Keleghai, Rosulpur are important rivers of Purba Medinipur district. The soil of the district is alluvial type, as the district under coastal alluvium and its deposition. Soil of this region consists of different layers like sand, silt and clay. The district is situated on flood plains of the rivers Rupnarayan and river Haldi and therefore huge amount of clay is dominating in soil texture. Due to this specialty of soil, water logging in this region during monsoon is very common. Due to poor permeability, the soils are imperfect to poorly drain. Due to this physical quality of the soils, land use pattern of the area is also affected to a larger extent.

(c) Flora & Fauna :

Flora of district Purba Medinipur

Purba Medinipur district has a visible coastline of approximately 60 km. with Bay of Bengal and the coastal area is geographically contiguous with the Mangrove forests under Sundarban Reserve Forests lying towards East. The Forest area under district

Purba Medinipur is characterised by coastal sand dunes, high salinity of the soil, low turbidity and thinner vegetative coverage affected by shore currents. The coastal tract extending from the estuary of river Hugli (Hooghly) to the North-East and Junput to the South-West; is enriched with a rich ecological diversity. There are fifty seven species of Mangroves found in this area including *Avicennia officinalis*, *Avicennia Alba*, *Exococaria agallocha*, *Acanthus ilicifolius*, *Sueda maritima*, *Salicornia brachiata*, *Rizophora mucronata*, *Ipomea pescaprae*. Twenty eight species of benthic algae providing an opulent source of food, energy and cover for many organisms; eight species of phytoplanktons and many plant varieties associated with Mangroves have been identified so far in the district.

Along the beachfront seashore grows *Spinifex littoreus* (Ravan's Moustache), which is a perennial grass with stolon-forming stems. This species is an efficient sand binder, forming large colonies and stabilizing dunes. At the mobile dunes, grows *Ipomoea pes-caprae* (Goat's foot/Beach Morning Glory flower) which is also a salt-tolerant plant and being associated with *Spinifex*, helps in binding the dunes. In the more stabilised dunes tall evergreen shrubs and trees of *Casuarina* species grows abundantly. Most famous species among them is known as *Jhau* in colloquial Bengali. Shrubs and bushes of species *Pandanus* (known as *Keora/Keya* or *Ketaki* in Bengali language) which is a small branched tree or shrub with fragrant flowers, also grows copiously in this region. The distillate water generated from this plant has a powerful aroma and is used widely for medicinal and culinary purposes. The large evergreen tree of Cashew nut is also grown in the coastal areas of the district, both commercially and in natural habitat. The plant species grown around the seashore acts as the major contributor for stabilising the tender coastline and creates buffer against the soil erosion caused by natural as well as human induced forces. Mat-reeds (*Cyperus corymbosus*) known as *Madur Kathi* in Bengali grows in abundance in the low lying water-logged areas, swamps and marshy lands in the mouth of rivers Hooghly and Haldi.

Fauna of district Purba Medinipur

Due to pressure of expanding population forces, the availability of natural diversity of wild fauna in the district Purba Medinipur is limited to the coastal region only. Despite having a small expansion, there is still significant diversification of animal species in the coastal areas of the district. The major types fauna observed in the coastal Purba Medinipur are Rabbits, Crabs, Horseshoe Crabs, Rats, different types of Snakes like Cobra, Krait, Banded Krait; Snails, Oysters, Clams, Starfish, Jellyfish, Limpets (*Patella vulgata*), large predatory sea-snails like *Shankha* or Conch (*Turbinella pyrum*), Sea-Urchins etc.

Zoological classification of the large varieties of fauna of district Purba Medinipur depicts that there are about 68 species of Arthropods including 12 types of Crabs, 13 varieties of Prawns and 21 varieties of Shrimps living nearby the seacoast. A total of 51 species of Fish variety has been reported so far by fishermen folks and the zoologists. Among the smaller animals living inside the sea waters are 17 species of Zooplanktons – including Copepoda (small crustaceans), Chaetognatha (predatory Marine-Worm), Rotifera (microscopic and near-microscopic pseudo-coelomate animals), larvae of Blue Shrimp (*Meen*); 22 species of polychaete (paraphyletic class of annelid marine worms), 12 species of Actinaria (Sea Anemones - a group of water-dwelling, predatory animals). Sea-Cucumber (Holotheuroidea), Sea-pen (Cnidaria), Lingula (Brachyopoda) is found in the coastal islands of Talsari, Sankarpur, Junput and Nayachar islands. Around forty eight species of Mollusca have also been reported so far along the sea coast of district Purba Medinipur.

(d) Drainage :

Owing to the natural slope of the land, the rivers of Purba Medinipur district are usually originated from the Chhota Nagpur Plateau at the West and drain to the channels of river Hugli (Hooghly) or Bay of Bengal to the East or South-East. Most of the rivers are

flowing from West to East or North-West to South-East direction, according to the slope of the landmass. Brief descriptions of some of the important rivers of Purba Medinipur district are given in the following Table:

River Rupnarayan: River Rupnarayan forms natural boundary of Purba Medinipur district, separating it from Haora district to the East. In its path, Rupnarayan acts as the Eastern boundary of the C.D. Blocks Kolaghat, Sahid Matangini, Tamluk and a small part of C. D. Block Nanda Kumar before meeting river Hugli (Hooghly) at the border of C. D. Block Mahisadal. River Rupnarayan is one of the largest rivers in the region and has a large flood plain. The flow is usually very narrow during the dry season but overflows during Monsoon. During its journey it carries sizable amount of sediments and depositions. The present flow of the river in the district is from North to South with slight tilt towards North-West and South-East. Mention of this river has been made several times in the documented history, including maps prepared by the British. During last few centuries, the traceable path of Rupnarayan has changed many times. The river emerges from the Chhota Nagpur Plateau near district Purulia and joins river Hugli (Hooghly) as a tributary. Upper portion of Rupnarayan is known as Dwarakeswar. There are no large tributaries of Rupnarayan inside the district. However, during its course many small water channels and Canals meet the river, most notable among them is Medinipur High Level Canal.

River Haldi: River Haldi is flowing from West to East direction in Purba Medinipur district and due to its typical path of flow, bisects the district between Northern and Southern portions. River Haldi is formed from the confluence two rivers- Keleghai (also known as Kaliaghai) flowing from West to East and river Kangsabati (locally known as Kansai or Kasai or Cossey) flowing from North to South. These two streams meet at Tangrakhali under Mahisadal Police Station in Tamluk subdivision to create river Haldi. Finally the course meets river Hugli (Hooghly) as a tributary near Haldia town. This river is entirely contained inside the district Purba Medinipur with a length of about 25 Kilometres. Although of smaller length, river Haldi has a large mouth augmenting the formation of Haldia Port. Large volume of silt deposition is another important characteristic of the river.

River Kangsabati (also known as Kasai or Kansai or Cossey): River Kangsabati is originated at Murguma near Jhalda in Purulia district at the Chhota Nagpur Plateau and passes through districts of Puruliya, Bankura and Paschim Medinipur before entering Purba Medinipur district to ultimately meet river Keleghai to form river Haldi. The Northern Branch of this river flows inside district Paschim Medinipur to join river Rupnarayan and the Southern Branch enters Purba Medinipur to form Haldi. Kangshabati Irrigation Project was formed on the upper course of this river. However, the length of the course of this river inside Purba Medinipur district is small.

River Keleghai (also known as Kaliaghai): Like Kangsabati, river Keleghai also has a small course flowing through Purba Medinipur district. River Keleghai originates at Chhota Nagpur Plateau from Baminigram near Dhudhkundi at Jhargram Sub-division of Paschim Medinipur district. It flows from West to East and crosses C.D. Blocks Keshiari, Narayangarh, Sabang and Potashpur of Paschim Medinipur district before entering Purba Medinipur district at C.D. Block Bhagawanpur-I. It then joins with river Kangsabati to form river Haldi. Although the flow of Keleghai inside Purba Medinipur is short, due uneven river surface, it sometimes cause flood in its catchment area.

River Rasulpur: Rasulpur river is the third tributary of Haldi river. This river originated as Bugda in Paschim Medinipur district and flows through Purba Medinipur district to meet Hugli (Hooghly) river.

River Hugli (also spelt as Hooghly): Although the river Hugli does not intersect Purba Medinipur district, being the direct branch of the mighty river Ganga, it's flow and water bearing affects the physiography of the district immensely. It receives river Rupnarayan as

a tributary near Geonkhali in C.D. Block Mahishadal. It is the only Himalayan river flowing alongside the district and controls the path of the flood plains in the district.

Main water features such as tank, lake, reservoirs etc.

Due to its typical geographical location, Purba Medinipur district does not have large water bearing natural lakes. However, there are some important Canals or *khals* dug throughout the district, which in earlier times played the roles of navigable paths and are still used for the purpose of irrigation. The description of some of the most important water channels of the district are given below:

(i) Midnapore High Level Canal: This Canal was quarried during the British regime with the basic objective of providing irrigation throughout the district as well as a pathway from high level navigation, intended towards navigable water trade. The irrigation from this Canal started way back in 1871. This Canal diverts the surplus water from the Kasai river to the larger mouths of river Rupnarayan. Presently it enters Purba Medinipur district from the South-Western part of Panskura C.D. Block and meets river Rupnarayan near Kolaghat. Out of the four original sections of this Canal, presently three falls under Purba Medinipur district.

(ii) Hijli Tidal Canal: The Hijli Tidal Canal is erected from the junction of river Rupnarayan and river Hugli (Hooghly) at Geonkhali and extends to Rasulpur river at Kalinagar. The length of the Canal is around 47 km. It is a Tidal Canal with two visible portions, each locked at either end. The first part extends from Geonkhali to Itamogra (around 16 km.) and the second part connecting Haldi river and Rasulpur river from Kalinagar to Terapakhia (length of around 27 km.). The Canal came into being in 1873. Presently it passes through the C.D. Blocks of Khejuri-I, Nandigram-II and Mahishadal.

(iii) Orissa Coast Canal: This Canal connects Hijli Tidal Canal and Rasulpur river near Baitgarh and ultimately meets with river Matai near Balasore in Odisha State towards South. This Canal was primarily used for navigation through water and started operation since 1886. Presently, this Canal passes through the C. D. Blocks of Ramnagar-I, Ramnagar-II, Egra, Contai-I and Contai-III.

(iv) Masuria Canal: This is a minor Canal in the Purba Medinipur district and runs within Mahisadal C.D. Block.

(v) Kanthi Canal: Kanthi Canal is a channel dug from the Orissa Coast Canal and extends through the Contai Sub-division of the district. The name Contai is colloquially pronounced as Kanthi and the name of the channel is derived from the areas of its flow. Presently the Kanthi Canal is spread through Contai-III and, Contai-I C.D. Blocks and Contai Municipality.

(e) Climate :

The climate of Purba Medinipur district is tropical in nature. Average temperature in the district varies from 25.5⁰C to 38.6⁰C. Rainfall occurs unevenly during monsoon season. Average rainfall is 1,752.6 mm. In Purba Medinipur district, there are five coastal C.D. Blocks viz. Khejuri-II, Deshaparan, Contai-I, Ramnagar-I and Ramnagar-II which are affected by cyclones and floods. This district has a variety of soil – alluvial along the rivers and sandy saline soil in the coastal belt.

There are four marked seasons (a) Cold, dry weather from December to February (b) Hot, dry weather from March to May (c) Monsoon period lasts from June to September, and (d) Post monsoon period prevail in October and November. The district receives almost over 70 per cent of its annual rainfall between June to September.

The maximum and minimum temperature of the district for the preceding 5 years in degree Celsius is as follows :

Year	Maximum	Minimum	
2007	36 ^o C	9 ^o C	<i>(In Degree Celsius)</i>
2008	38 ^o C	4 ^o C	
2009	41 ^o C	10 ^o C	
2010	36 ^o C	9 ^o C	
2011	36 ^o C	8 ^o C	

(Source : District Statistical Hand Book, Purba Medinipur, 2010-11)

The recorded rainfall of the district for the preceding 5 years is given below :

Year	Rainfall	
2007	2,171	<i>(in Millimetre)</i>
2008	1,703	
2009	1,301	
2010	1,244	
2011	1,538	

(Source : District Statistical Hand Book, Purba Medinipur, 2010-11)

(f) Natural Economic Resources :

(i) Forestry: Although forest is an important natural resources of the economy, district Purba Medinipur does not have too large of an area under forests. Due expansion of human habitation, forest is limited to the area nearby the sea and does not generate large volume of forest produce. At present there are no Reserved Forests or Protected Forests in the district. As per the District Statistical Hand Book 2010-11 published by the Government of West Bengal, the entire forest area of the district of about 1831.97 Hectares is under the category of Unclassed State Forests. The production of Timber, Fuel etc. vis-à-vis the revenue and expenditure of district Purba Medinipur is given in the following Table.

Out-Turn of Forest Produce, Revenue and Expenditure of Forest Department in District Purba Medinipur

Forest Produce	2006-07	2007-08	2008-09	2009-10	2010-11
Timber (in thousand cubic metres)	0.142	0.240	0.209	0.177	---
Fuel (in thousand cubic metres)	0.340	0.471	0.669	0.293	---
Number of Poles	6060	3006	3889	1816	---
Revenue & Expenditure (in thousand Rupees)					
Revenue	2911	2313	4637	3419	1921
Expenditure	14365	19867	29910	44948	60026

(Source : District Statistical Hand Book, Purba Medinipur, 2010-11)

(ii) Minerals & Mining : In Purba Medinipur district, as per the report published by Directorate of Mines and Minerals, Government of West Bengal, there is no major or minor minerals.

(iii) Soil & Cropping Pattern : The soils of the district are alluvial types. The soils are deep to very deep. As the district is under coastal alluvium and has been formed by the recent alluvial deposition, the soils of this region are developed mostly on tertiary sediments comprising of sand, silt and clay. The district is situated on flood plains of the Rupnarayan and Haldi rivers. As a result, huge amount of clay particles dominates in soil texture. Due to the presence of high amount of clay content, this region is vulnerable to water logging during monsoon season.

On the basis of soil type, rainfall, sources of irrigation, the entire district has been categorised under three Agro Ecological Situations (AES) viz. (i) AES-I : Loamy clay soil covering 6 C.D. Blocks (ii) AES-II : Coastal saline soil covering 13 C.D. Blocks, and (iii) AES-III : Clay loamy soil covering 6 C.D. Blocks.

The major crops grown in the district are Paddy, Wheat, Potato, Oil seeds, Vegetables, Pulses, Jute, Betel vine, Mat stick etc.

Area under Principal Crops in District Purba Medinipur

(in thousand hectares)

Crops	2006-07	2007-08	2008-09	2009-10	2010-11
(1)	(2)	(3)	(4)	(5)	(6)
Food Grains :					
1. Rice	430.3	396.4	406.8	440.4	449.5
Aus	15.3	15.5	14.8	13.9	14.7
Aman	267.4	223.8	231.5	264.1	266.4
Boro	147.6	157.1	160.5	162.4	168.4
2. Wheat	0.5	0.5	0.5	0.5	0.5
3. Barley	---	---	---	---	---
4. Maize	---	---	---	---	---
5. Other Cereals	---	---	---	---	---
Total Cereals	430.8	396.9	407.3	440.9	450.0
6. Gram	---	---	---	---	---
7. Tur	---	---	---	---	---
8. Other Pulses	10.8	11.0	9.1	9.0	6.9
Total Pulses	10.8	11.0	9.1	9.0	6.9
Total Food grains	441.6	407.9	416.4	449.9	456.9
Oil Seeds :					
1. Rapeseed & Mustard	4.0	4.1	4.1	3.5	6.4
2. Linseed	---	---	---	---	---
3. Other Oil seeds	17.2	18.5	17.8	18.2	15.9
Total Oil seeds	21.2	22.6	21.9	21.7	22.3
Fibers:					
1. Jute	1.5	0.5	0.5	0.5	0.7
2. Mesta	---	---	---	---	---
3. Other Fibers	0.3	0.4	0.2	0.1	\$
Total Fibers	1.8	0.9	0.7	0.6	0.7
Miscellaneous Crops :					
1. Sugarcane	0.1	0.1	0.1	0.2	---
2. Potato	4.7	4.6	4.1	4.6	4.9
3. Tobacco	---	---	---	---	---
4. Tea	---	---	---	---	---
5. Chillies (dry)	3.4	3.4	3.4	3.4	3.4
6. Ginger	1.2	1.2	1.2	1.2	1.2
Total Miscellaneous crops :	9.4	9.3	8.8	9.4	9.5

\$ Less than 50 hectares

(Source : District Statistical Hand Book, Purba Medinipur, 2010-11)

(iv) Land & Land-use pattern : With regard to physical aspects, Purba Medinipur district is one of the most varied districts in West Bengal. The distribution of the particular types of land use in Purba Medinipur district depends largely on natural factors like the distribution of water and soil. It also depends on the traditional preferences and Government policies of zoning and land use planning decisions.

Around 73 per cent of the total reported area of the district is under cultivation. Out of which 78 per cent cultivation land has been occupied by food crops. Among food crops, paddy is the most widespread crop. The following table shows the land utilization statistics of the district for the last five years.

Classification of Land Utilisation Statistics in Purba Medinipur district

(Area in thousand hectares)

Year	Reporting Area	Forest Area	Area under Non-agricultural use	Barren & Unculturable land	Permanent pastures & other grazing land	Land under misc. tree groves not included in Net area sown	Culturable waste land	Fallow land other than current fallow	Current fallow	Net area sown
(1)	(2)	(3)	(4)	(5)	(6)	(7)	(8)	(9)	(10)	(11)
2006-07	396.60	0.90	97.44	0.45	0.00	2.89	0.31	0.31	3.14	291.16
2007-08	396.61	0.90	96.69	0.37	0.05	2.78	0.15	0.19	2.75	292.73
2008-09	396.59	0.90	101.51	0.53	0.05	2.54	0.08	0.12	2.89	287.97
2009-10	396.59	0.90	101.83	0.52	0.05	1.96	0.21	0.28	1.79	289.05
2010-11	396.59	0.90	102.24	0.69	0.18	2.15	0.29	0.24	1.85	288.05

(Source : District Statistical Hand Book, Purba Medinipur, 2010-11)

(v) Tenancy : In 1948, the State of West Bengal had enacted the Estate Acquisition Act of West Bengal and thereafter Government is the custodian of all estate land. Moreover, since independence the State of West Bengal has initiated several land reform measures

which helped the state to greater extend to reduce the tenancy system. However, in case of agricultural land the tenancy is contractual with the owner. The following table shows the distribution of Operational Holdings over size-classes for 2000-01 and 2005-06 as well as the beneficiaries during 2007-2011 due to land reform are hereunder :

Distribution of Operational Holdings Over Size-Classes of Purba Medinipur District

(Area in hectares)

Year	Marginal		Small		Semi-medium		Medium		Large		Total		Average size of holdings (hect.)
	No. of Holdings	Area of holdings	No. of holdings	Area of holdings	No. of holdings	Area of holdings	No. of holdings	Area of holdings	No. of holdings	Area of holdings	No. of holdings	Area of holdings	
(1)	(2)	(3)	(4)	(5)	(6)	(7)	(8)	(9)	(10)	(11)	(12)	(13)	(14)
2000-01	550168	256843	26591	41086	4410	11426	301	1427	14	195	581484	310977	0.53
2005-06	542502	239706	37397	57039	4312	11684	159	868	6	62	584376	309359	0.53

Note :

(Source : District Statistical Hand Book, Purba Medinipur, 2010-11)

Marginal	=	Below 1.0 hectare
Small	=	1.0 hectare and above but less than 2.0 hectares
Semi-medium	=	2.0 hectares and above but less than 4.0 hectares
Medium	=	4.0 hectares and above but less than 10.0 hectares
Large	=	10.0 hectares and above. It includes mostly institutional holdings

Area of Vested Agricultural Land Distributed and Number of Beneficiaries in Purba Medinipur District

Up to	Area of land distributed (hectare)	Number of beneficiaries			Total
		Scheduled Castes	Scheduled Tribes	Others	
(1)	(2)	(3)	(4)	(5)	(6)
30.11.2007	20003	43316	12290	171734	227340
30.11.2008	20003	43316	12290	171734	227340
30.11.2009	20367	43316	12290	171734	227340
30.11.2010	20367	43316	12290	171734	227340
30.11.2011	20407	44121	12407	172759	229287

(Source : District Statistical Hand Book, Purba Medinipur, 2010-11)

As per 2005-06 account in the District Statistical Hand Book, in terms of Operational Land Holding, more than 60.14 percent of land falls under the Marginal Size Class of Holding (below 1.0 hectare), 26.77 per cent of land falls under Small Size Class of Holding (1 hectare and above but less than 2.0 hectares) and only 0.23 per cent of land falls under Large Size Class of Holding (10 hectares and above).

(vi) Agriculture : Agriculture is an important part of the economy of Purba Medinipur district. Agricultural land is their asset, their capital and most importantly their means of sustenance as well as survival. Agriculture has the largest share in their income; it is the source of livelihood for major portion of the people. A very high percentage of working population in Purba Medinipur district is engaged in agriculture.

Land and water resources are inseparable, as water is indispensable to agriculture. A regular, abundant and continuous supply of water is essential for increase in agricultural production. Purba Medinipur district is one of those districts which are blessed with rainfall and perennial rivers. The area receives more than 1,800-2,250 millimetres. of rainfall during rainy season. As the district is low lying flat surface characterized with clay to silty clay type of soils, water logging during kharif seasons is a major threat to exploitation of land potentiality. The major crop grown in the district are Paddy, (Aus, Aman and Boro), Wheat, Potato, Oilseed, Vegetables, Pulses, Jute, Betel vine, Mat stick etc. The experience of draught and flood are common in the district. Normal rain fall of this district is 1,683 mm. and average rainfall is 1,752 mm.

The following tables shows the principal crops grown in the district during the years 2006-07 to 2010-11 :

Production of Principal Crops in Purba Medinipur district

(Thousand tonnes)

Crops	2006-07	2007-08	2008-09	2009-10	2010-11
Food grains :					
1. Rice	1,045.3	821.8	879.9	1,038.1	1,228.8
Aus	33.6	20.2	4.2	24.8	30.1
Aman	540.4	275.9	480.1	536.9	608.7
Boro	471.3	525.7	395.6	476.4	590.0
2. Wheat	1.2	1.4	1.3	1.2	1.5
3. Barley	---	---	---	---	---
4. Maize	1.8	1.0	2.3	2.9	2.4
5. Other Cereals	---	---	---	---	---
Total Cereals	1,046.5	823.2	881.2	1,039.3	1,230.3
6. Gram	---	---	---	---	---
7. Tur	---	---	---	---	---
8. Other Pulses	13.0	8.5	0.8	0.9	9.2
Total Pulses	13.0	8.5	0.8	0.9	9.2
Total Food grains	1,059.5	831.7	882.0	1,040.2	1,239.5
Oil Seeds :					
1. Rapeseed & Mustard	2.2	2.9	2.6	4.2	7.1
2. Linseed	---	---	---	---	---
3. Other Oil seeds	34.5	37.1	26.5	26.0	23.3
Total Oil seeds	36.7	40.0	29.1	30.2	30.4
Fibres : *					
1. Jute	26.5	8.4	7.5	6.9	11.7
2. Mesta	---	---	---	---	---
3. Other Fibers	2.0	2.4	1.0	0.4	0.1
Total Fibers	28.5	10.8	8.5	7.3	11.8
Miscellaneous crops :					
1. Sugarcane	11.4	15.5	17.7	16.2	---
2. Potato	49.6	76.2	73.8	129.1	129.6
3. Tobacco	---	---	---	---	---
4. Tea	---	---	---	---	---
5. Chillies (dry)	3.2	7.0	6.9	6.9	7.0
6. Ginger	1.8	1.9	1.9	1.9	1.9
Total Miscellaneous crops	66.0	100.6	100.3	154.1	138.5

* In 1000 bales of 180 kg. each

(Source : District Statistical Hand Book, Purba Medinipur, 2010-11)

(vii) Irrigation : Purba Medinipur district is well endowed with rivers and canals. Land and water resources are inseparable as water is indispensable to agriculture. Purba Medinipur district has a special position in West Bengal with a large area being covered with irrigation facilities. Paddy cultivation dominates in the district where irrigation facility is utilised extensively. Various sources of irrigation like river, canal, tank etc. are available in the district. The main rivers of the district are Rupnarayan, Kangsabati, Keleghai, Haldi, Rosulpur, Hugli (Hooghly) etc.

The major canal in the district is the Medinipur Canal whose construction started during the British period, in the year 1866 by the East India Irrigation and Canal Company. Out of four sections of this canal, two sections of the canal lie inside present day Purba Medinipur district. The first section starts near river Kasai and terminates in Panskura, spanning about 40 km. The second section extends from Panskura to Dainan on the Rupnarayan spanning about 20 km. During earlier periods, Medinipur Canal has been a major source of irrigation for the predominantly non-deltaic region. The Hijli Tidal Canal extended from Geokhalai near the junction of the Rupnarayan and Hooghly river to the Haldi river and thereafter to the Rosulpur river at Kalinagar. The total length is 47 km. Construction of the Canal started in 1868 and completed in 1873. Numerous drainage canals are linked with these major canals, Kanthi Canal and Masuria Canal are among them which allow river waters to come inwards at times of tides and floods and this helps in the irrigation of the respective C.D. Blocks without much maintenance cost. This is known as tidal irrigation in Purba Medinipur district and is really the meaning of Canal irrigation there. Irrigation sources like Deep Tube well, Shallow Tube Well, Lift Irrigation, Ponds, and other sources are also made available in the district.

The following tables show the area under irrigation by different sources and sources of irrigation in the district.

Area Irrigated by Different Sources in Purba Medinipur district

(in thousand hectares)

Year	Govt. Canal	Tank	HDTW	MDTW	Area irrigated by		RLI	ODW	Others	Total
					LDTW	STW				
(1)	(2)	(3)	(4)	(5)	(6)	(7)	(8)	(9)	(10)	(11)
2006-07	63.58	26.25	6.45	20.47	0.05	48.81	3.65	---	---	169.26
2007-08	62.78	26.25	6.45	20.47	0.05	48.81	3.65	---	---	168.46
2008-09	62.78	22.38	4.77	36.70	---	36.60	2.77	---	26.72	192.72
2009-10	62.78	22.38	4.77	36.70	---	36.60	2.77	---	26.72	192.72
2010-11	62.78	22.38	4.77	36.70	---	36.60	2.77	---	26.72	192.72

(Source : District Statistical Hand Book ,Purba Medinipur, 2010-11)

Sources of Irrigation in Purba Medinipur district

(in number)

Year	Tank	HDTW	MDTW	LDTW	STW	RLI	ODW	Others
(1)	(2)	(3)	(4)	(5)	(6)	(7)	(8)	(9)
2006-07	113350	184	1775	9	16045	109	---	---
2007-08	113350	184	1775	9	16045	109	---	---
2008-09	160308	157	4509	---	9213	109	---	---
2009-10	160308	157	4509	---	9213	109	---	---
2010-11	160308	157	4509	---	9213	109	---	---

(Source : District Statistical Hand Book, Purba Medinipur, 2010-11)

HDTW = High Capacity Deep Tubewell
STW = Shallow Tubewell

MDTW = Middle Capacity Deep Tubewell
RLI = River Lift Irrigation

LDTW = Low Capacity Deep Tubewell
ODW = Open Dug Well

(viii) Animal Husbandry : With regard to animal husbandry, Purba Medinipur district occupies a moderate position in the State. Major problem relating to milk production and meat are shortage of green fodder and inadequate supply of improved breed of animals. By promoting fodder cultivation, encouraging farmers towards crop diversification for fodder cultivation, increasing awareness through exposure visits and conducting health camps, the above problem could be overcome.

Dairy development is one of the major economic activities in the district. However, the district is unable to meet the requirement of milk and meat at the present level of production.

The detail of animal husbandry in the district for the period 1989 to 2007 with an intermediate gap of 5 years is shown hereunder. It may be noted that the figure for the year 2007 is only for Purba Medinipur and the rest is for erstwhile Medinipur district.

Live-stock and Poultry in Purba Medinipur district

(in number)

Category	1989*	1994*	1997*	2003*	2007
(1)	(2)	(3)	(4)	(5)	(6)
1 Cattle :					
Cows	991555	917702	944789	1334295	247672
Bulls and Bullocks	999016	921727	949117	585241	314359
Young Stock	1066628	1245440	1282278	1627271	844231
Total Cattle :	3057199	3084869	3176184	3546807	1406262
2 Buffaloes :					
Cows	15161	12671	12831	17563	103
Bulls and Bullocks	27392	30545	30930	45282	697
Young Stock	13326	13351	13520	16435	---
Total Buffaloes :	55879	56567	57281	79280	800
3 Sheep	112338	113055	113111	116267	18844
4 Goats	1350459	1288649	1428446	1458333	489676
5 Horses and ponies	37	136	136	109	54
6 Pigs	86240	93627	100966	99519	2623
7 Other Live-stocks	---	---	---	191581	80475
Total Live-Stock :	4662152	4636903	4876124	5491896	1998734
8 Poultry :					
Fowls	4080712	3651454	3944489	4813100	2509342
Ducks	901389	873694	985797	1094535	317483
Others	24757	5428	2795	157246	3496
Total Poultry :	5006858	4530576	4933081	6064881	2830321

* The figures prior to 2007 are for un-divided Medinipur district containing Purba and Paschim Medinipur.

(Source : District Statistical Hand Book, Purba Medinipur, 2010-11)

(ix) Fishery : Purba Medinipur district has 26,962.52 hectares of water area in the form of small, medium and large tanks, canals and others. Besides, there are also some riverine resources. There is ample scope for fish production both in fresh water, brackish water as for its marine variety. During last three decades the Fisheries Department, Government of West Bengal has made efforts in the field of seed and table fish production by motivating people with training and financial assistance through F.F.D.A. This has resulted in employment generation and uplifted socio-economic condition of the fishermen community.

However, there is a gap between demand and supply of fish in the district. The demand during 2005-06 was 64,670.9 metric tons, while the production was 39,691.2 metric tons resulting in a gap of 38 per cent.

The following table shows the C.D. Block wise details of Fisheries in the district for the year 2010-11.

Particulars of Fisheries in the C.D. Blocks of Purba Medinipur district for the year 2010-11

Sl. No.	Name of the C.D. Block	No. of Govt. Schemes operated	Expenditure ('000 Rs.)	Assistance to needy fishermen ('000 Rs.)	Net area available for pisciculture (hect.)	Net area under effective pisciculture (hect.)	No. of persons engaged in the profession	Approx. annual production (qtl.)
(1)	(2)	(3)	(4)	(5)	(6)	(7)	(8)	(9)
1	Tamluk	4	3836	132	1168.00	831.00	4155	34902
2	Sahid Matangini	1	132	132	680.40	590.00	2950	24780
3	Panskura-I	1	144	144	1010.30	828.00	4140	34776
4	Kolaghat	1	132	132	1022.25	800.00	4000	33600
5	Moyna	2	132	132	1900.60	1312.00	6560	55104
6	Nandakumar	4	2250	132	950.00	764.00	3820	32088
7	Chandipur	4	1418	144	1400.00	1300.00	6500	52000
8	Mahishadal	3	1304	144	1160.00	896.00	4480	37632
9	Nandigram-I	2	166	144	1400.60	1263.00	6315	50520
10	Nandigram-II	4	767	120	800.00	700.00	3500	29400
11	Sutahata	3	316	144	630.80	600.00	3000	25200
12	Haldia	1	120	120	1000.40	628.25	3141	26376
13	Potashpur-I	2	492	132	2460.70	1862.00	9318	74480
14	Potashpur-II	3	424	252	1180.00	805.20	4025	33810
15	Bhagawanpur-I	5	4021	132	1200.30	1020.00	5100	42840
16	Egra-I	1	155	132	980.20	814.00	4070	34188
17	Egra-II	5	1663	384	3600.60	1162.00	5810	46480
18	Khejuri-I	1	168	168	960.20	750.00	3750	31500
19	Khejuri-II	2	274	252	940.50	744.00	3720	31248
20	Bhagawanpur-II	6	2239	498	1170.60	1000.00	5000	42000
21	Ramnagar-I	5	4649	288	730.70	603.80	3015	26460
22	Ramnagar-II	4	778	336	980.75	675.00	3375	28350
23	Contai-I	4	2460	336	1400.70	1120.00	5600	44800
24	Deshapran	2	336	276	900.25	667.00	3335	28014
25	Contai-III	3	527	144	1000.80	566.80	2835	23772

(Source : District Statistical Hand Book, Purba Medinipur, 2010-11)

(x) Industry : Though agriculture is the main occupation of Purba Medinipur district, Micro, Small and Medium Enterprises (MSME) have also gained momentum recently. District Industries Centre has been initiating all positive efforts to present entrepreneurship. The district has an excellent transport and communication network of the national highways and railways. In Purba Medinipur district major industrial base are located at Haldia and Kolaghat. Haldia Petro Chemical Complex is one of the largest petro chemical units in India. The fast developing port at Haldia is an alternative to Kolkata port, where big ships are not able to anchor. Kolaghat Thermal Power Station at Mecheda is a major thermal power station in West Bengal. Large number of heavy engineering, chemical, small-scale cluster are growing up in Haldia. In coastal areas aquaculture and shrimp farming has been taken up. Besides, floriculture and horticultural activities are also found in the district. Handloom weaving is a traditional activity of the people in the district. The district is enriched in handicrafts activities. A large number of families are

engaged in handicraft activities throughout the district. Number of registered Micro and Small Enterprises in the district are as follows :

**Number of registered Micro and Small Enterprises
in District Purba Medinipur**

Category	No. of Enterprises	Employment Direct/Indirect
Food Based(rice milling, flour milling, bakery products, oil mill, confectionery, spices, ice candy etc.)	395	1988
Metal based (agricultural implements, furniture etc.)	388	1125
Brass & Bell Metal based	192	546
Cashew Processing	93	1408
Garments & Hosiery	154	434
Forest based (furniture, saw mill, packing box, carom coin, musical instrument, wooden handle etc.)	224	1225
Ceramics based units (brick, tiles, pots etc.)	55	2062
Engineering (grill gate, shutter, collapsible gate, window nuts & bolts, bushes shaft etc.)	91	281
Chemical Based(soap, detergent powder, candle, batteries, incense stick etc.)	57	215
Plastic Based (LLDPE pipes, Tarpaulin, film, sheet etc.)	44	231
Glass/Fibre glass based	31	252
Non-metallic mineral based (cement based)	48	205
Leather based (shoes etc.)	10	38
Tobacco based (bidi etc.)	67	1515
Ice Block/Cold storage	35	219
Salt Manufacturing	34	386
Rubber Based	5	37
Printing	56	295
Mineral based	16	37
Repairing and services	355	1007

(Source : District Statistical Hand Book, Purba Medinipur, 2010-11)

(xi) Trade & Commerce : The chief commodity produced in the district is rice and therefore the principal trade is rice which is mainly exported to Kolkata. Other important commodities for export are sugar and molasses, jute, gram, pulses, brass and bell metal ware, silk and cotton clothes, poultry and vegetables. The important import items include kerosene oil, cotton goods, salt, tobacco etc. The principal trade markets are Tamluk, Haldia etc.

A commercial transaction in the district is mainly carried out through trade in the markets. However, a huge quantity of goods and articles are being sold out through fairs and festivals where large number of people assembled together.

(xii) Transport: The district has an excellent transport and communication network of National Highways and Railways. Two important National Highways are passing through this district. NH-6, which connects Panskura and Kolaghat, is a well maintained highway passing through the district. NH-41 at Kolaghat connecting Tamluk and Haldia is another National Highway in the district. The Tamluk-Contai road connects the Southern parts of the district. The Belda-Contai road is also an important road connecting with the Contai-Digha road. Nandigram-Mahishadal road and Basudebpur-Mahishadal-Sutahata coast roads are equally important roads in the district.

A large portion of the district Purba Medinipur is connected with well-defined railway network with State capital Kolkata and other places. The railway line from the busiest Sea Beach in West Bengal at Digha is connected with Kolkata through Ramnagar and Contai-I C. D. Block. Panskura is another important railway station catering large volume of trade of locally produced flowers to the outside world. Haldia Sub-division is connected to Sealdah (in Kolkata) through Panskura - Haldia railway line.

Due to typical geo-morphological compositions, the small stretch of river Hugli (Hooghly) flowing along the Eastern boundary of Purba Medinipur is navigable and well maintained ferry service is functional in these area. Haldia Township located at the estuary of river Haldi, is well connected through inland water transport services. Nandigram is connected to Haldia Town by ferry service and there are two popular ferry ghats in Haldia, one in the Township and another is Paria Chak Ghat. This ferry service

plays as an important mode of transport for farmers and small traders of Nadigram who uses this service to reach Haldia Market. There is a ferry service from Geonkhali of C. D. Block Mahishadal to Nurpur in district South 24 Parganas (Geonkhali – Nurpur Ferry Service) across river Hugli (Hooghly). Kukrahati is another Ferry Ghat connected to Raichak in district South 24 Parganas across river Hugli (Hooghly). These two acts as the trade route as well as tourist destinations. Haldia Town is well connected with Sagardeep (Mythological Sagar Island) in district South 24 Parganas through ferry service, which also acts as trade route and route for contemplating religious journeys.

The tables below show the length of roads maintained by different Government agencies in the district and length of different classes of roads maintained by P.W.D. in the district.

Length of Roads Maintained by P.W.D., Zilla Parishad, Gram Panchayat & Panchayat Samity and by Prime Minister's Gram Sarak Yojana in Purba Medinipur district

(in Kilometre)

Year	P.W.D.			Zilla Parishad			Gram Panchayat & Panchayat Samity			Prime Minister's Gram Sarak Yojana		
	Surfaced	Un-surfaced	Total	Surfaced	Un-surfaced	Total	Surfaced	Un-surfaced	Total	Surfaced	Un-surfaced	Total
(1)	(2)	(3)	(4)	(5)	(6)	(7)	(8)	(9)	(10)	(11)	(12)	(13)
2006-07	783.00	44.00	827.00	900.00	357.00	1257.00	7193.00	4653.00	11846.00	360.05	---	360.05
2007-08	823.00	44.00	867.00	977.00	507.00	1484.00	7534.00	5024.00	12558.00	360.05	---	360.05
2008-09	885.00	44.00	929.00	1080.00	409.00	1489.00	8279.00	4309.00	12588.00	491.78	---	491.78
2009-10	906.00	44.00	950.00	1174.00	372.00	1546.00	9073.00	3818.00	12891.00	518.50	---	518.50
2010-11	918.00	44.00	962.00	1253.00	371.00	1624.00	9804.00	3422.00	13226.00	553.30	---	553.30

(Source : District Statistical Hand Book, Purba Medinipur, 2010-11)

Length of Different Classes of Roads Maintained by P.W.D. in Purba Medinipur district

(in Kilometre)

Year	National Highways	State Highways	District Roads	Village Roads	Total
(1)	(2)	(3)	(4)	(5)	(6)
2006-07	291	393	851	566	2101
2007-08	291	393	857	571	2112
2008-09	291	394	859	585	2129
2009-10	---	---	---	---	---
2010-11	---	---	---	---	---

(Source : District Statistical Hand Book, Purba Medinipur, 2010-11)

(xiii) Electricity & Power : Kolaghat Thermal Power Station is a major Thermal Power Station in West Bengal situated at Mecheda, 55 k.m. from Kolkata, is in Purba Medinipur district. The power plant is operated by the West Bengal Power Development Corporation Limited. The Power Plant has 6 units of 210 megawatts for a total capacity of 1,260 megawatt. The units were commissioned in two stages during the period of 1984 and 1985. Most of the households in the Purba Medinipur district enjoy electricity connection. However the overall situation of the district is worse than West Bengal's average although the rural areas in Purba Medinipur perform better than West Bengal's average.

The following tables show the consumption of electricity by different sectors in Purba Medinipur district during the year 2006-07 to 2010-11.

Consumption of Electricity by Different Sectors in Purba Medinipur district

(Thousand K.W.H.)

Year	Domestic	Commercial	Industrial	Public lighting	Agricultural irrigation & dewatering	Public Water Works & Sewerage Pump	Railway Traction & Non-Traction	Miscellaneous	Total
(1)	(2)	(3)	(4)	(5)	(6)	(7)	(8)	(9)	(10)
2006-07	138443	62384	193372	2153	33271	18132	57156	3414	508325
2007-08	152981	65279	249427	2067	10731	20206	41702	1368	543761
2008-09	177044	76710	286412	2504	21498	23766	42896	1319	632149
2009-10	200332	53115	52459	2884	23644	3418	---	6201	342053
2010-11	238968	89278	53590	3127	41490	3583	---	4992	435028

(Source : District Statistical Hand Book, Purba Medinipur, 2010-11)

Gram Panchayat : West Bengal is pioneer in implementation of the Panchayat System. It stands as a role model throughout the country. Since 1978 the Panchayat System has been fully functional in West Bengal. It is a three tier system comprising of the Zilla Parishad (ZP) at the district level; the Panchayat Samitiy (PS) at the C.D. Block level and the Gram Panchayat (GP) at the village level which is the lowest level and consists of elected members from the respective villages. It has been performing a vital role as the self-Government institution from village to district level having regular elections. These self-governing institutions now take vital roles in the development, planning and implementation from the villages to the district level.

Though there are few shortcomings, the Panchayat System has changed the village economy, social and political system in West Bengal. Due to land reforms and other village development programmes, the production of agriculture has also increased significantly. The implementation of Panchayat Raj System has brought drastic changes in the administrative set up of the society. It brought economic stability, political awareness and social upliftment.

In the Purba Medinipur district, there are 25 Panchayat Samities and 223 Gram Panchayat Samities functioning for the entire development of the district.

Census and Non-Census Concepts & Definitions

Census Concepts and Definitions

Building : A 'Building' is generally a single structure on the ground. Usually a structure will have four walls and a roof. Sometimes it is made up of more than one component unit which are used or likely to be used as dwellings (residences) or establishments such as shops, business houses, offices, factories, workshops, work sheds, Schools, places of entertainment, places of worship, go-downs, stores etc. It is also possible that building which have component units may be used for a combination of purposes such as shop-cum-residence, workshop-cum-residence, office-cum-residence etc. But in some areas the very nature of construction of houses is such that there may not be any wall. Such is the case of conical structures where entrance is also provided but they may not have any walls. Therefore, such of the conical structures are also treated as separate buildings.

Pucca Houses: Houses, the walls and roof of which are made of permanent materials. The material of walls can be any one from the following, namely, Stones (duly packed with lime or cement mortar), G.I/metal/asbestos sheets, Burnt bricks, Cement bricks, Concrete. Roof may be made of from any one of the following materials, namely, Machine-made tiles, Cement tiles, Burnt bricks, Cement bricks, Stone, Slate, G.I/Metal/Asbestos sheets, Concrete. Such houses are treated as Pucca house.

Kutchra Houses: Houses in which both walls and roof are made of materials, which have to be replaced frequently. Walls may be made from any one of the following temporary materials, namely, grass, un-burnt bricks, bamboos, mud, grass, reeds, thatch, plastic/polythene, loosed packed stone, etc. Such houses are treated as Kutchra house.

Dwelling Room: A room is treated as a dwelling room if it has walls with a doorway and a roof and should be wide and long enough for a person to sleep in, i.e. it should have a length of not less than 2 meters and a breadth of at least 1.5 meters and a height of 2 meters. A dwelling room would include living room, bedroom, dining room, drawing room, study room, servant's room and other habitable rooms. Kitchen, bathroom, latrine, store room, passageway and verandah which are not normally usable for living are not considered as dwelling rooms. A room, used for multipurpose such as sleeping, sitting, dining, storing, cooking, etc., is regarded as a dwelling room. In a situation where a Census house is used as a shop or office, etc., and the household also stays in it then the room is not considered as a dwelling room. But if a garage or servant quarter is used by a servant and if she/ he also lives in it as a separate household then this has been considered as a dwelling room available to the servant's household. Tent or conical shaped hut if used for living by any household is also considered as dwelling room. A dwelling room, which is shared by more than one household, has not been counted for any of them. If two households have a dwelling room each but in addition also share a common dwelling room, then the common room has not been counted for either of the households.

Census House : A 'Census House' is a building or part of a building used or recognized as a separate unit because of having a separate main entrance from the road or common courtyard or staircase, etc. It may be occupied or vacant. It may be used for residential or non- residential purpose or both. If a building has a number of Flats or Blocks/Wings, which are independent of one another having separate entrances of their own from the road or a common staircase or a common courtyard leading to a main gate, these are considered as a separate Census house.

Village: The basic unit for rural areas is the revenue village, which has definite surveyed boundaries. The revenue village may comprise of one or more hamlets but the entire village is treated as one unit for presentation of data. In un-surveyed areas, like villages within forest areas, each habitation area with locally recognized boundaries is treated as one village.

Rural-Urban area: The data in the Census are presented separately for rural and urban areas. The unit of classification in this regard is 'town' for urban areas and 'village' for

rural areas. The urban area comprises two types of towns viz. Statutory towns and Census towns. In the Census of India 2011, the definition of urban area adopted is as follows:

(a) Statutory Towns: All places with a municipality, corporation, cantonment board or notified town area committee etc. are known as statutory towns.

(b) Census Towns: All other places satisfying the following three criteria simultaneously are treated as Census Towns.

i) A minimum population of 5,000;

ii) At least 75 per cent of male working population engaged in non-agricultural pursuits;
and

iii) A density of population of at least 400 per sq. km. (1,000 per sq. mile)

For identification of places which would qualify to be classified as 'urban' all villages, which, as per the 2001 Census had a population of 4,000 and above, a population density of 400 persons per sq. km. and having at least 75 per cent of male working population engaged in non-agricultural activity were considered. To work out the proportion of male working population referred to above against b) (ii), the data relating to main workers were taken into account. In addition the above stated towns, urban areas also constitutes of OGs which are the parts of UAs.

Urban Agglomeration: An Urban Agglomeration is a continuous urban spread constituting a town and its adjoining urban outgrowths (OGs) or two or more physically contiguous towns together with or without urban outgrowths of such towns. In some cases, railway colonies, university campuses, port areas, military camps etc. may come up near a statutory town outside its statutory limits but within the revenue limits of a village or villages contiguous to the town. Each such individual area by itself may not satisfy the minimum population limit to qualify it to be treated as an independent urban unit but may qualify to be clubbed with the exiting town as their continuous urban spread (i.e. an Out Growth). Each such town together with its outgrowth(s) is treated as an integrated urban area and is designated as an 'Urban Agglomeration'. For the purpose of delineation of Urban Agglomerations during Census of India 2011, following criteria has been adopted:

(a) The core town or at least one of the constituent towns of an urban agglomeration should necessarily be a statutory town; and

(b) The total population of an Urban Agglomeration (i.e. all the constituents put together) should not be less than 20,000 as per the 2001 Census. In varying local conditions, there were similar other combinations which have been treated as urban agglomerations satisfying the basic condition of contiguity.

Out Growth (OG): The outgrowth is a viable unit such as a village or a hamlet or an enumeration block and clearly identifiable in terms of its boundaries and location. While determining the outgrowth of a town, it has been ensured that it possesses the urban features in terms of infrastructure and amenities such as pucca roads, electricity, taps, drainage system for disposal of waste water etc. educational institutions, post offices, medical facilities, banks etc. and physically contiguous with the core town of the UA.

City: Towns with population of 100,000 and above are called cities.

Household: A 'household' is usually a group of persons who normally live together and take their meals from a common kitchen unless the exigencies of work prevent any of them from doing so. Persons in a household may be related or unrelated or a mix of both. However, if a group of unrelated persons live in a Census house but do not take their meals from the common kitchen, then they are not constituent of a common household. Each such person was to be treated as a separate household. The important link in finding out whether it was a household or not was a common kitchen/common cooking.

There may be one member households, two member households or multi-member households.

Institutional Household: A group of unrelated persons who live in an institution and take their meals from a common kitchen is called an Institutional Household. Examples of Institutional Households are boarding houses, messes, hostels, hotels, rescue homes, observation homes, beggar's homes, jails, ashrams, old age homes, children homes, orphanages, etc. To make the definition more clearly perceptible to the enumerators at the Census 2011, it was specifically mentioned that this category or households would cover only those households where a group of unrelated persons live in an institution and share a common kitchen.

Houseless Household : Households who do not live in buildings or Census Houses but live in the open or roadside, pavements, in hume pipes, under flyovers and staircases, or in the open in places of worship, *mandaps*, railway platforms, etc., are treated as Houseless Households.

Scheduled Castes and Scheduled Tribes:

The list of Scheduled Castes and Scheduled Tribes applicable for West Bengal is given hereunder:

: List of Scheduled Castes (Census 2011) :

- | | |
|--|---------------------------|
| 1 Bagdi, Duley | 2 Bahelia |
| 3 Baiti | 4 Bantar |
| 5 Bauri | 6 Beldar |
| 7 Bhogta | 8 Bhuimali |
| 9 Bhuiya | 10 Bind |
| 11 Chamar, Charmakar, Mochi, Muchi, Rabidas, Ruidas, Rishi | |
| 12 Chaupal | 13 Dabgar |
| 14 Damai (Nepali) | 15 Dhoba, Dhobi |
| 16 Doai | 17 Dom, Dhangad |
| 18 Dosadh, Dusadh, Dhari, Dharhi | 19 Ghasi |
| 20 Gonrhi | 21 Halalkhor |
| 22 Hari, Mehtar, Mehtor, Bhangi, Balmiki | 23 Jalia Kaibartta |
| 24 Jhalo-Malo, Malo | 25 Kadar |
| 26 Kami (Nepali) | 27 Kandra |
| 28 Kanjar | 29 Kaora |
| 30 Karenga, Koranga | 31 Kaur |
| 32 Keot, Keyot | 33 Khaira |
| 34 Khatik | 35 Koch |
| 36 Konai | 37 Konwar |
| 38 Kotal | 39 Kurariar |
| 40 Lalbegi | 41 Lohar |
| 42 Mahar | 43 Mal |
| 44 Mallah | 45 Musahar |
| 46 Namasudra | 47 Nat |
| 48 Nuniya | 49 Paliya |
| 50 Pan, Sawasi | 51 Pasi |
| 52 Patni | 53 Pod, Poundra |
| 54 Rajbanshi | 55 Rajwar |
| 56 Sarki (Nepali) | 57 Sunri (excluding Saha) |
| 58 Tiyar | 59 Turi |
| 60 Chain (in Malda, Murshidabad, Nadia & Dakshin Dinajpur districts) | |

: List of Scheduled Tribes (Census 2011) :

1	Asur	2	Baiga
3	Bedia, Bediya	4	Bhumij
5	Bhutia, Sherpa, Toto, Dukpa, Kagatay, Tibetan, Yolmo		
6	Birhor	7	Birjia
8	Chakma	9	Chero
10	Chik Baraik	11	Garo
12	Gond	13	Gorait
14	Hajang	15	Ho
16	Karmali	17	Kharwar
18	Khond	19	Kisan
20	Kora	21	Korwa
22	Lepcha	23	Lodha, Kheria, Kharia
24	Lohara, Lohra, Lohar	25	Magh
26	Mahali	27	Mahli
28	Mal Pahariya	29	Mech
30	Mru	31	Munda
32	Nagesia	33	Oraon
34	Parhaiya	35	Rabha
36	Santal	37	Sauria Paharia
38	Savar	39	Limbu (Subba)
40	Tamang		

Language and Mother Tongue: As per the Census concept, each language is a group of mother tongues. The Census questionnaire collects information on the mother tongue of each person. Mother tongue is the language spoken in childhood by the person's mother to the person. If the mother died in infancy, the language mainly spoken in the person's home in childhood will be the mother tongue. In the case of infants and deaf mutes, the language usually spoken by the mother is considered as mother tongue. It is not necessary that the language spoken as mother tongue should have a script. The mother tongues returned by the respondents in Census are classified and grouped under appropriate languages according to their linguistic characteristics.

Literate: A person aged 7 years and above who can both read and write with understanding in any language is taken as literate. A person who can only read but cannot write is not literate. It is not necessary that to be considered as literate, a person should have received any formal education or passed any minimum educational standard. Literacy could have been achieved through adult literacy classes or through any non-formal educational system. People who are blind and can read in Braille are treated as literates.

Literacy Rate: Literacy rate of the population is defined as the percentage of literates in the age-group seven years and above. For different age-groups the percentage of literates in that age-group gives the literacy rate.

Educational level: The highest level of education a person has completed.

Work: Work is defined as participation in any economically productive activity with or without compensation, wages or profit. Such participation may be physical and/or mental in nature. Work involves not only actual work but also includes effective supervision and direction of work. It even includes part time help or unpaid work on farm, family enterprise or in any other economic activity. All persons engaged in 'work' as defined above are workers. The main point to note is that the activity should be economically productive. Reference period for determining a person as worker and non-worker is one year preceding the date of enumeration.

Main Worker: A person who has worked for major part of the reference period (i.e. six months or more during the last one year preceding the date of enumeration) in any economically productive activity is termed as 'main worker'.

Marginal Worker: A person who worked for 3 months or less but less than six months of the reference period (i.e. in the last one year preceding the date of enumeration) in any economic activity is termed as 'marginal worker'.

Non-Worker: A person who has not worked at all in any economically productive activity during the reference period (i.e. last one year preceding the date of enumeration) is termed as 'non-worker'.

Cultivator: For purposes of the Census, a person is classified as cultivator if he or she is engaged in cultivation of land owned or from government or from private persons or institutions for payment in money, kind or share. Cultivation also includes effective supervision or direction in cultivation. Cultivation involves ploughing, sowing, harvesting and production of cereals and millet crops such as wheat, paddy, *jowar*, *bajra*, *ragi*, etc., and other crops such as sugarcane, tobacco, ground-nuts, tapioca, etc., and pulses, raw jute and kindred fiber crop, cotton, cinchona and other medicinal plants, fruit growing, vegetable growing or keeping orchards or groves, etc. Cultivation does not include the plantation crops like- tea, coffee, rubber, coconut and betel nuts (*areca*). The workers engaged in Plantation crops are recorded under "other workers".

Agricultural Labourer: A person who works on another person's land for wages in cash or kind or share is regarded as an agricultural labourer. She/he has no risk in the cultivation, but merely works on another person's land for wages. An agricultural labourer has no right of lease or contract on land on which she/he works.

Household Industry Worker: Household industry is defined as an industry conducted by one or more members of the household at home or within the village in rural areas and only within the precincts of the house where the household lives in urban areas. The larger proportion of workers in household industry should consist of members of the household. The industry should not be run on the scale of a registered factory which would qualify or has to be registered under the Indian Factories Act and should be engaged in manufacturing, processing, servicing and repairs of goods. The activity relate to production, processing, servicing, repairing or making and selling of goods. It does not include professions such as a pleader, Doctor, Musician, Dancer, Waterman, Astrologer, Dhobi, Barber, etc. or merely trade or business, even if such professions, trade or services are run at home by members of the household.

Other Worker: A person, who has been engaged in some economic activity during the last year of reference period but not as a cultivator or agricultural labourer or worker in Household Industry. The type of workers that come under this category include all government servants, municipal employees, teachers, factory workers, plantation workers, those engaged in trade, commerce, business, transport, banking, mining, construction, political or social work, priests, entertainment artists, etc. In fact, all those workers other than cultivators or agricultural labourers or household industry workers are 'Other Workers'.

Work Participation Rate: Percentage of Workers (Main + Marginal) to total population.

Population Density: Population density is the number of persons inhabited per square kilometer of the area.

Age: Age is measured in terms of the completed number of years.

Sex Ratio: Number of females per 1,000 males in a population.

Non-Census Concepts and Definitions

Civic status of urban units : Civic Status of a town/city is determined on the basis of Civic Administrative Authority of the town e.g., Municipal Corporation/Corporation, Municipal Committee/Municipal council, Municipality etc.

Size class of U.A./town: Size-class of U.A./Town is based on the population size of the U.A./City/Town.

U.A.s/Towns with 100,000 and above population is classified as Class I U.A.s/Towns. Towns with 50,000 to 99,999 population are classified as Class II towns, 20,000 to 49,999 population are Class III towns, population with 10,000 to 19,999 are Class IV towns, population with 5,000 and 9,999 are Class V towns and towns with less than 5,000 population are Class VI towns.

Slum area : The Slum Areas (Improvement and Clearance) Act, 1956, which was enacted by the Central Government defined slums as (a) Areas where buildings are in any respect unfit for human habitation; or (b) are by reasons of dilapidation, overcrowding, faulty arrangement and design of such buildings, narrowness or faulty arrangement of streets, lack of ventilation, light or sanitation facilities, or any combination of these factors, are detrimental to safety, health or morals.

Mega City : The concept of 'Mega City' is a recent phenomenon in the Urban Sociology and is defined in term of metropolitan city in the form of large size, problem of management of civic amenities and capacity to absorb the relatively high growth of population. Indian Census in 1991 treated the population size of 5 million and above as the cutoff point to identify a place as the Mega City. Whereas, for the purpose of inclusion in Centrally Sponsored Scheme for Infrastructure Development in Mega Cities the Ministry of Urban Affairs and employment, Department of Urban Development adopted the criteria of 4 million and above population as per 1991 Census for Mega Cities. In 2001 Census, cities with 10 million and above population have been treated as Mega Cities and the same criteria of population have been adopted in 2011 Census.

Concepts used in VD and TD of DCHB:

1. Educational Amenities: The type of different educational facilities available in the village is given in numbers. Both Government and private educational facilities/institutions are considered for this-purpose. If there are composite schools like Middle schools with Primary classes, or Secondary schools with middle classes, these are included in the number of Primary and Middle schools respectively. For example, if in a village there are two Primary schools and one Middle school with primary classes, the number of Primary schools in the village are given as three and that of Middle school as one even though there may be only three educational institutions. So also in case of Secondary schools. For better understanding, the distinctiveness of different types of schools is depicted hereunder:

1.1 Pre-primary (PP): Now-a-days, the children are sent to schools at a very early stage. Lot of pre-primary schools, private schools in particular, has come up in villages and towns. These may or may not be recognized by the competent authorities. Even many Secondary schools have classes starting from preprimary level. Pre-primary classes include Nursery, K.G., Pre-basic, Play school, etc.

1.2 Primary School (P): Schools providing education from Standard 1 and upward up to and inclusive of Standard V are classified as Primary Schools.

1.3 Middle School (M): Schools providing education from Standard VI and upward up to and inclusive of Standard VIII are classified as Middle Schools. A School with Class 1 to VIII is treated as two units, i.e. one Primary School and one Middle School.

1.4 Secondary School (S): Schools providing education from Standard IX and upwards up to and inclusive of Standard X are classified as Secondary Schools. A composite school

with 1 to X standard is treated as three separate units and counted separately under the categories of Primary School, Middle School and Secondary School.

1.5 Senior Secondary School (SS): Schools and colleges that provide education for Standards XI and XII and first and second year of the Pre-University Course fall under this category. There are Senior Secondary Schools with Standard I and upwards up to Standard XII.

1.6. Degree College :

(i) Arts/Science/Commerce : These are all educational institutions that provide post-PUC level education leading to University degree/diploma in any subject or combination of subjects and also post-graduate levels of education. The college offering courses in Arts, Science or Commerce either separately or in combination are covered under this category.

(ii) Engineering College (E): It is a graduate/post-graduate degree college providing Bachelor of Engineering (BE) or Bachelor of Technology (B. Tech.) or post-graduate engineering degrees like M. Tech.

(iii) Medical Colleges: These are graduate/post-graduate degree colleges providing MBBS or equivalent degree in alternative medicine like Ayurveda, Unani, Homeopathy etc. or post-graduate medical degrees like M.D or equivalent in the above branches of medicine.

1.7. Management College/Institute (MI): It offers courses like Diploma in Management, Post-Graduate Diploma in Management, Masters of Business Administration (MBA) and specializations in different disciplines of Management like Marketing, Human Resources Development (HRD) etc.

1.8. Polytechnic (Pt): An Institution providing certificate/diploma (not equivalent to degree) in any technical subject like engineering, vocational courses like embroidery, fashion designing etc. It may be Government or Private.

1.9. Vocational School/ITI: It is a vocational training institute imparting trainings in specific fields acquiring necessary skill, which will make the trainees employable or create them opportunities of self-employment. Trainings offered by Industrial Training Institutes (ITI) fall under this category.

1.10. Non-formal Education/Training Centre (NFTC): Non-vocational education centers, established by the Central and State Governments provide educational facilities to the interested persons irrespective of educational qualification, and age. These education centers are open to all.

1.11. Special School for Disabled: There are Government and Government recognized institutions/organizations engaged for providing education to different groups of disabled persons.

2. Medical Facilities:

2.1 Hospital-Allopathic and Hospital-Alternative medicine: A hospital is an Institution, where sick or injured are given medical or surgical care. Bed strength differs from hospital to hospital ranging from 31 to 500 depending upon whether these are sub-district, sub-divisional or district hospitals. If there are hospitals providing facilities under different systems of medicines such as, Allopathy, Ayurveda, Unani and Homeopathy etc. these details are given separately.

(a) Allopathy: The system of medical practice, which treats disease by the use of remedies which produce effects different from those produced by the disease under treatment.

(b) Ayurveda: Ayurveda means 'Science of life'. The philosophy of Ayurveda is based on the theory of *Pancha Mahabhootas* (Five elements) of which all the objects and living bodies are composed of. The combinations of these five elements are represented in the form of Tridosha: Vata, Pitta and Kapha. These three 'doshas' are physiological entities of living beings. Ayurveda developed into eight distinct specialties, i.e., Internal Medicine,

Pediatrics, Psychiatry, Eye and ENT, Surgery, Toxicology, Geriatrics and Science of virility. Two types of treatments, Preventive and Curative, are given in Ayurveda.

(c) Unani: Treatment of Unani consists of three components, namely, preventive, promotive and curative. Unani system of medicine has been found to be efficacious in conditions like Rheumatic Arthritis. Jaundice, Filariasis, Eczema, Sinusitis and Bronchial Asthma. For the prevention of the disease and promotion of health, the Unani System emphasizes six essentials: pure air, food and water, physical movement and rest, psychic movement and rest, sleep and wakefulness and retention of useful materials and evacuation of waste materials from the body.

(d) Homoeopathy: Treatment in Homoeopathy, which is holistic in nature, focuses on an individual's response to a specific environment. Homoeopathic medicines are prepared mainly from natural substances such as plant products, minerals and animal sources. Homoeopathic medicines do not have any toxic, poisonous or side effects. Homoeopathic treatment is economical as well and has a very broad public acceptance.

2.2 Community Health Centre (CHC): Community Health Centres are designed to provide referral health care for cases from PHC and those in need of specialist health care approaching the CHC directly. 4 PHCs are included under each CHC thus catering approximately 80,000 populations in tribal/hilly areas and 1,20,000 populations for plain areas. CHC is a 30 bedded hospital providing specialist care in Medicine, Obstetrics and Gynaecology, Surgery and Paediatrics.

2.3 Primary Health Centre (PHC): A Primary Health Centre is the first contact point between a village community and the Government medical officer. APHC covers a population of 20,000 in hilly, tribal or difficult areas and 30,000 populations in plain areas with 4-6 indoor/observation beds. It acts as a referral unit for 6 sub-centres. It has a medical officer and para medical staff.

2.4 Primary Health Sub-Centre (PHS): A Primary Health Sub-centre is the first contact point between the primary health care system and the community. As per the population norms, one PHS is established for every 5,000 population in plain areas and 3,000 populations in hilly/tribal/desert areas. Each PHS has a sanctioned strength of one male and one female health worker.

2.5 Maternity and Child Welfare Centre (MCW): It provides pre-natal and post-natal services for both mother and child. The services include regular check-up of pregnant women, giving folic tablets, counseling, delivery, immunization of children with check-up etc.

2.6 TB Clinic (TBC): The diagnosis and treatment of TB are functions of the general health services and hence it is a part and parcel of Primary Health Care. Specialized units such as the District Tuberculosis Centre (DTC) act as referral centres. TB clinics are established by the Government of India under the National Tuberculosis Control Programme and implemented through a network of DTC. The DTC is the nodal point for TB control activities in the district and it also functions as a specialized referral centre. The functions of sub-district level Tuberculosis Unit (TU) are implementation, monitoring and supervision of TB control activities in its designated geographical areas.

2.7 Health Centre: Clinic where medicine and medical supplies are dispensed. It has no in-patient facility. A clinic (or an outpatient clinic) is a small private or public health facility that is devoted to the care of outpatients, often in a community, in contrast to larger hospitals, which also treat inpatients.

2.8 Dispensary: Place where patients are treated and medicines provided but with no in-patient facility. Immunizations, MCH Services and sometimes pathological tests are carried out here. It may be of allopathic or any alternative medicine.

2.9 Veterinary Hospital: Mostly run by the State Government or local body for treatment and preventive measures against diseases of domestic animals like cows, buffaloes etc. in rural areas.

2.10 Mobile Health Clinic: These are Mobile vans well equipped with a range of health services to villages located far away from the CHCs, PHCs or any public health sources. The vans visit villages on designated days to deliver the health care services. The services generally offered are OPD, ante-natal and post-natal, B.P. examination, X-ray, ECG, Immunization, First Aid etc.

2.11 Family Welfare Centre: Check-up and counseling is provided to the pregnant and married women regarding small family norm and devices for having a small family. Temporary and permanent contraceptive devices are provided here.

2.12 Nursing Home: A nursing home is a long-term care facility licensed by the state that offers 24-hour room and board and health care services including basic and skilled nursing care, rehabilitation and a full range of other therapies, treatments and programs to old and sick people. The difference between a hospital and a nursing home is that a nursing home gives importance to convalescence from a disease while a hospital gives medical treatment for the disease.

2.13 Medicine Shop: A shop which sells drugs and medicines of any system of medicine viz. allopathic, homeopathic, ayurvedic or unani medicines, is considered as a medicine shop. Sometimes some shops and Paan shops also keep ordinary medicines, like Crocin, Burnol etc. These shops are not taken as medicine shops.

3. Drinking water: The following are the main source of drinking water facility (ies) available in the village.

3.1 Tap Water-treated: This source of drinking water refers to a source of drinking water which is provided to the villagers through pipes within their premises or to the villagers through common taps (public taps/community water points) by the Government departments, local bodies, panchayats, public or private estate agencies, etc. after treatment. Such a source is treated as 'Tap water from treated source'.

3.2 Tap Water-un-treated: If the villagers are drawing drinking water through pipes either directly from a well or bore well or after pumping the well or tube well water, or the water is supplied through pipes to the households of the village or through public taps without treatment. Such a source is treated as 'Tap water from un-treated source'.

3.3 Covered Well (CW): A well that is (1) covered on sides from run-off water (i.e. excess water from rain, snowmelt or other sources flows over the land) through a wall lining or casting that is raised above ground level on a platform that diverts spilled water away from the well and (2) covered so that bird droppings and animals cannot fall down the hole. It is considered as covered well.

3.4 Un-covered Well (UW): A well which is (1) un-covered on sides from runoff water, (2) un-covered from bird droppings and animals; or (3) both.

3.5 Hand Pump (HP): Hand pump means where ground water is taken out manually by operating a hand pump.

3.6 Tube Well/Borehole (TW): Tube well denotes the ground water source from where ground water is taken out through electrical or diesel pump. Spring, River/Canal, Tank/Pond/Lark are self-explanatory.

4. Community Toilet Complex : Community Toilet may be constructed and maintained by Gram Panchayats or Private NGOs like Sulabh Sauchalaya or likes.

5. Rural Sanitary Mart or Sanitary Hardware Outlet (RSM): It is an outlet dealing with the materials, hardware and designs required for the construction of not only sanitary latrines but other sanitary facilities such as compost pit, washing platform and other

sanitation and hygiene accessories required for individuals, households and the environment in the rural areas.

6. Community bio-gas or recycle of waste for productive use: Many of the solid wastes having economic values but put for disposal can be recycled for reuse. For example, food, cow dung, leaves, vegetable, paper, wood, plastics, old cloth etc. However, some of the wastes are not recyclable. These are carbon paper, thermo coal etc. When recyclable solid wastes are subjected to decomposition, bio-gas could be produced under favourable conditions. These systems of recycling may be there at the village level organized by Gram Panchayats with technical support from Governments or non-government organizations.

7. Communication and Transport Facilities:

7.1 Post Office (PO): Self-explanatory.

7.2 Sub-Post Office (SPO): Sub-post office includes Extra Departmental Post Offices and those providing franchise postal services and also part time services in lieu of some honorarium. The limited postal services include sale of stamps, receipt of letters and money orders and also distribution of letters.

7.3 Post & Telegraph Office (PTO): Telegraph office is set up by the Government to enable people to send or receive telegrams. If the phonogram facility is available (though the Telegraph office may not be equipped with Morse Code Transmitters), the village is considered to be having telegraph facility.

7.4 Telephones (landlines): If the village is having the Public Call Office (PCO) either run by the Post Office or by individuals or by a private shop, then the village is considered to be having telephone facility.

7.5 Public Call Office (PCO)/Mobile PCO: Self-explanatory.

7.6 Mobile Phone Coverage: Mobile phones are now very common particularly in urban areas. Some villages by virtue of being in close proximity to the urban areas also enjoy the benefits of the mobile phone services. Even if a few villagers avail the services of mobile phones, then the village is considered to be having access to mobile phone.

7.7 Internet Cafes/Common Service Centres (CSC): If the village is having the facility of Cyber Cafes or shops owned by private individuals providing the facility of surfing of the internet, then the village is considered to be having access to internet/cyber cafe facility. Government of India formulated the scheme of CSC with the vision of providing all government services in an integrated manner at the door step of the citizen at an affordable cost even in the remotest corners of the country through a combination of it based as well as non-IT based services.

7.8 National Highway (NH): These are main highways running through the length and breadth of the country. Each NH is numbered like NH-1, NH-2 for easy identification.

7.9 State Highway (SH): These are roads of a state linking district headquarters and important cities within a State and connecting them with NHs or Highways of the neighboring States.

7.10 Major District Roads (MDR): These are important roads within a district, serving areas of production and markets and connecting these with each other or with the main Highways.

7.11 Other District Roads (ODR): These are roads serving rural areas of production and providing them with outlet to market centres, taluka headquarters, block development headquarters or other main roads.

7.12 Village Road: The approach to village refers to the state of road etc. leading to the village. This is to see whether the village is approachable both in fair and foul weather, and whether it is inaccessible only for some time in the year.

7.13. Black-Topped (Pucca) Road (BTR): A road provided with a bituminous surfacing.

7.14 Gravel (Kuchha) Road (GR): A road constructed using well compacted crushed rock or gravel material (coarse sand, small stones), which is fairly resilient and does not become slippery when wet.

7.15 Water Bound Macadam (WBM): This is the road layer made of crushed or broken mixture of sand and rock fragments mechanically interlocked by rolling and voids filled with screening and binding material with the assistance of water.

7.16 Foot Path (FP): A trodden path for the use by pedestrians and in some cases bicycles. The Foot Paths are not suitable for vehicular traffic except bicycles in some cases. Most of the interior/forest villages are connected by Foot Paths.

8. Banks and Credit Societies: Banking facility means a place where a person can operate a bank account.

8.1 Commercial Bank (CB): These may be banks wholly owned by the Government of India. or by Indian or Foreign Companies.

8.2 Cooperative Banks (Coop. B): A co-operative bank is a financial entity which belongs to its members, who are at the same time the owners and the customers of their bank. Cooperative banks are often created by persons belonging to the some local or professional community or sharing a common interest. These banks are registered under the Cooperative Societies Act. The cooperative banks are regulated by RBI and are covered by the Banking Regulations Act, 1949.

8.3 Agricultural Credit Society (ACS): Major objectives of the ACS are to supply agricultural credit to meet the requirements of funds for agricultural production, the distribution of essential consumer commodities, the provision of storage and marketing facilities and for light agricultural implements and machinery.

8.4 Non-Agricultural Credit Society (NCS): These societies include consumer cooperative societies and also credit cooperative societies of certain categories of persons like teachers, health workers etc.

9. Miscellaneous Facilities:

9.1 Self-help Group (SHG): Self-Help Groups are groups of between 10-25 women created by either NGOs or under the SGSY (*Swarnjayanti Gram SwarozgarYojana*) for the purposes of meeting local credit needs. They are sometimes called *Mahila Mandals* in villages.

9.2. Public Distribution System (PDS) Shop: The shops through which some essential commodities are sold by the government at subsidized rates. They may also be known as ration shops and control shops.

9.3. Mandis/Regular Market: These are those clusters of shops with or without fixed premises which are open on at least six days a week and opens at least from morning hours to dusk.

9.4. Weekly Haat: These are those clusters of shops with or without fixed premises which are open once a week.

9.5. Agricultural Marketing Society: It is a common platform to analyse the issues among all the individuals and institutions in the field of agricultural marketing.

9.6. Nutrition Centre: Integrated Child Development Services (ICDS): The Integrated Child Development Services (ICDS) Scheme set up by the Government of India with the objective of providing following package of services to the children under 6 years and pregnant and lactating mothers in villages such as; Immunization, Health Check-up, Referral Services, Pre-school Non-formal Education and Nutrition & Health Education.

9.7. Anganwadi Centre: Each centre under the ICDS scheme is run by an Anganwadi Worker. One Anganwadi worker is appointed for specified population of the village. They

are basically local women. They are assisted by Anganwadi helper. They provide pre-school non-formal education at the Centre and provide food to the children.

9.8. Accredited Social Health Activist (ASHA): ASHA is a health activist in the community who will create awareness on health and its social determinants and mobilize the community towards local health planning and increased utilization and accountability of the existing health services. She would be a promoter of good health practices. She will also provide a minimum package of curative care as appropriate and feasible for that level and make timely referrals. She will act as a motivator of different types of health related activities. Unlike ANM, she will not be involved in any clinical activities like immunization.

9.9. Sports Club/Recreation Centre: Indoor and out-door games are arranged by the Club and activities like wrestling, Judo Karate etc. are also done there.

9.10. Cinema/Video Hall (CV): If regular cinema houses licensed by Government are available, then the town/village is considered to be having the facility of Cinema Hall. Video hall owners screen films in their own or hired premises.

9.11. Public Library: Books are kept there which can be accessed by the public on loan basis. These may be sponsored by Government or Local Body or *Panchayat* or any influential person. Free service or nominal charges are made for using the facility.

9.12. Public Reading Room: Here the public may read newspapers and magazines. These may be sponsored by Government or Local Body or *Panchayat* or any influential person.

9.13. Newspaper Supply: The availability of the Newspaper(s), both in English or vernacular, in the village is considered to having the said facility.

10. Availability of Electricity/Power : If power is actually available, whatever may be the form of its use, it is indicated affirmative. If the village is having electricity for domestic purposes and the residents are using the same for domestic use, then it is considered that domestic power supply is available. If the electricity authority has not given domestic supply to the households on their request and people are using unauthorized electricity either by stealthily or misuse the supply meant for agricultural or industrial purposes, then it is not considered as availability of electricity for domestic purposes. However, if the village goes out of power due to temporary technical problems such as, transformer failures, theft of electrical equipment, etc. it is considered that electricity is available. Supply of electricity is considered available even when there is a temporary ban on new domestic connections. Connections to residential houses, bungalows, clubs, hostels and hospitals run on non-commercial basis, charitable, educational and religious institutions are included in the domestic category.

10.1 Power Supply for domestic use: This category includes electricity used only for domestic consumption.

10.2 Power supply for agricultural use: This category includes all electricity connections given to the farmers for conducting various agricultural activities including irrigation.

10.3 Power supply for commercial use: This category includes electricity connections given for workshops, industries etc. or for any commercial purposes.

10.4 Power supply for all uses: This category includes electricity connection is available for domestic use, agricultural use, and for any commercial purposes.

11. Land Use Pattern: The land use area of the villages is given in hectares. The land use patterns in the Village Directory conform to the pattern of classification of land use as recommended by the Ministry of Agriculture, Government of India. The Ministry has recommended the maintenance of records of land use pattern under the 9 categories as indicated in the Village Directory.

12. System of Drainage : Generally, by drainage system, we mean the network of mains and branches of underground conduits for the conveyance of sewerage to the point of

disposal. Sewers that carry only household and industrial wastage are called separate sewers; those that carry storm water from roofs, streets and other surfaces are known as storm water drains, while those carrying both sewage and storm water are called combined sewers. However, in towns, which are not provided with such underground sewerage system, it is mentioned whether it has open drainage system. There may be possibility of the town having both closed as well as open drainage systems.

13. Type of Latrines: The data on various types of latrines both public and private together are collected. The three types of latrines considered here are, Pit Latrine, Flush/Pour Flush Latrine and Service Latrine.

(i) Pit System: The latrines are attached to the pit that is dug into the ground for the reception of night soil, are reckoned as pit latrine.

(ii) Flush/pour flush: A flush latrine uses a cistern or holding tank for flushing water and has a water seal, which is a U-shaped pipe, below the seat or squatting pan that prevents the passage of flies and odours. A pour flush latrine uses a water seal, but unlike a flush latrine, a pour flush latrine uses water poured by hand for flushing (no cistern is used).

(iii) Service: Type of latrine from where night soil is removed manually by scavengers. All other types of latrines are covered under "Others" category.

14. Protected Water Supply- Source and capacity of Storage system: There are various sources of water supply and its storage system in the town.

14.1 Service Reservoir: A service reservoir is a water storage container that holds clean water after it has been treated in a water plant, and before it is piped to the end users. These containers are covered, and are designed to keep the water safe from contamination. Their main purpose is to provide a buffer within the water supply system so that water supplies can be maintained across periods of varying demand.

14.2 River Infiltration Gallery: Infiltration Galleries are capable of supplying large quantities of water, and are used where wells are unable to supply water needs, i.e. where an impermeable rock barrier affects well efficiency, or where surface water sources are too shallow for intake screens. Infiltration galleries are one or more horizontal screens placed adjacent to (on-shore), or directly underneath (bed-mounted), a surface water source.

14.3 Bore Well Pumping System: A bore well is a well of 6" to 12" in diameter drilled into the earth for retrieving water. The depth of a bore well can vary from 50 feet to 3000 feet. Water is pumped out to surface through electricity/generator.

14.4 Pressure Tank: Tank that is used to ensure consistent water pressure and for storage of water. Usually located in basement of house but sometimes (in older settings) located in well pit.

15. Road Lighting (Points): Road lighting means the number of street lights that are maintained in the town.

16. Home Orphanage: Orphanage is the name to describe a residential institution devoted to the care of orphans – children whose parents are deceased or otherwise unable to care for them. Parents, and sometimes grandparents, are legally responsible for supporting children, but in the absence of these or other relatives willing to care for the children, they become a ward of the state, and orphanages are a way of providing for their care and housing.

17. Working Women's Hostel: These may be recognised or non-recognised by any public authority. The data on number of working women's hostels available in the town are collected with number of seats.

18. Old Age Home: There are two types of Old Age Homes in India. One is the "Free" type which cares for the destitute old people who have no one else to care for them. They are given shelter, food, clothing and medical care. The second type is the "Paid" home where

care is provided for a fee. Nowadays, such “Retirement” homes have become very popular in India and they are well worth considering.

19. Stadium: A stadium is a place, or venue, for (mostly) outdoor sports, concerts or other events, consisting of a field or stage partly or completely surrounded by a structure designed to allow spectators to stand or sit and view the event.

20. Auditorium/Community Hall: These are the places where meetings, social functions etc. are organised.

**Analysis of Data
Census Findings**

and

Inset Tables

**Based on Primary Census Abstract (Tables 1-35)
Village and Town Directory Data (Tables 36-45)**

Census Findings

(a) Distribution of Population in Rural and Urban Areas:

The total population of Purba Medinipur district as per 2011 Census is 50, 95,875 of which 45,03,161 reside in rural areas and 5, 92,714 are from urban areas. The population distribution of Purba Medinipur district for the last six decade has been shown in Table 1 below :

**Table 1 : RURAL AND URBAN POPULATION IN PURBA MEDINIPUR DISTRICT
WITH PERCENTAGE TO TOTAL IN BRACKET (1951-2011)**

Sector/Census Year	1951	1961	1971	1981	1991	2001	2011
1	2	3	4	5	6	7	8
Total	3359022	4341855	5509247	6742796	8331912	4417377	5095875
Rural	3106142 (92.5)	4007569 (92.3)	5089091 (92.4)	6170039 (91.5)	7510917 (90.1)	4051232 (91.7)	4503161 (88.4)
Urban	252880 (7.5)	334286 (7.7)	420156 (7.6)	572757 (8.5)	820995 (9.9)	366145 (8.3)	592714 (11.6)

Note : Till Census 2001 Purba Medinipur was under undivided Medinipur district. The figures upto 1991 are the figures of undivided Medinipur district and from 2001 it has been re-casted.

It can be observed from the above Table that the total population of the district has increased continuously from 1951 to 1991. It is seen from the Table that in 2001 Census total population of the district has been decreased and it has increased in 2011 Census. Actually, the erstwhile Medinipur district was divided into Purba Medinipur district and Paschim Medinipur district after 2001 Census and population of 2001 Census has been re-casted on the basis of jurisdiction of 2011 Census and up to 1991 Census the corresponding figure is for undivided Medinipur district. However, the percentage of rural population has gradually decreased from 92.5 in 1951 to 88.4 in 2011 except in 1971 and 2001 Censuses where it was higher than previous Census. The percentage of urban population has been increased from 7.5 in 1951 to 11.6 in 2011 Census with an exception in 1971 and 2001 Censuses.

(b) Size-Class and Status of Towns with Population, Growth Rate, Density of Population, Sex Ratio, Work Participation Rate, Literacy Rate, Religion, Availability of University Education in the District :

Size-Class and Status of Towns with Population:

As per 2011 Census there are 5 Municipalities and 20 Census Towns in Purba Medinipur district. Population size wise class of towns as per Census classification is shown in Table 2 below:

TABLE 2 : POPULATION SIZE CLASS AND STATUS OF TOWNS - 2011

Sl. No.	Town Name	Size Class	Population		
			Person	Male	Female
1	801760-Haldia (M)	I	200827	104841	95986
2	801762-Contai (M)	II	92226	49031	43195
3	801759-Tamluk (M)	II	65306	33260	32046
4	801758-Panskura (M)	II	57932	29740	28192
5	801761-Egra (M)	III	30148	15291	14857
6	344458-Kolaghat (CT)	III	25191	12890	12301
7	344459-Amalhara (CT)	IV	14261	7444	6817
8	344650-Shantipur (CT)	V	9746	4979	4767
9	344460-Mihitikri (CT)	V	6906	3541	3365
10	345536-Benudia (CT)	V	6797	3509	3288
11	344826-Garh Kamalpur (CT)	V	6664	3368	3296
12	344911-Goasafat (CT)	V	6597	3438	3159
13	345051-Amarshi Kasba (CT)	V	6400	3275	3125

14	345650-Kotbar (CT)	V	6083	3140	2943
15	345855-Nandigram (CT)	V	5803	2947	2856
16	344561-Anantapur (CT)	V	5532	2849	2683
17	344649-Kakdihi (CT)	V	5477	2813	2664
18	346431-Basantia (CT)	V	5455	2843	2612
19	346996-Khadalgobra (CT)	V	5344	2736	2608
20	345651-Erashal (CT)	V	5332	2641	2691
21	345896-Ashadtalya (CT)	V	5274	2722	2552
22	344562-Dakshin Baguan (CT)	V	5180	2705	2475
23	345732-Barda (CT)	V	5155	2617	2538
24	345537-Hincha Gerya (CT)	VI	4958	2564	2394
25	344461-Kharisha (CT)	VI	4120	2088	2032

The above Table shows that out of 5 Municipalities, 1 Municipality viz. Haldia Municipality falls in Class-I category, 3 Municipalities viz. Contai Municipality, Tamluk Municipality and Panskura Municipality fall in Class-II category while Egra Municipality falls in Class-III category. Out of 20 Census Towns of the district only 1 Census Town viz. Kolaghat (CT) belong to Class-III category, 1 Census Town viz. Amalhara (CT) belongs to Class-IV category, 16 Census Towns belong to Class-V category and 2 Census Towns fall in Class-VI category.

Growth Rate :

The decadal growth rate is one of the important indicators of population dynamics of a district as well as a country. In the following Table 3 the decadal growth rate of Purba Medinipur district can be observed.

TABLE 3 : DECADAL GROWTH RATE OF POPULATION IN PURBA MEDINIPUR DISTRICT (1951-2011)

T/R/U	1951-61	1961-71	1971-81	1981-91	1991-2001	2001-2011
1	2	3	4	5	6	7
Total	29.3	26.9	22.4	23.6	14.9	15.4
Rural	29.0	27.0	21.2	21.7	12.8	11.2
Urban	32.2	25.7	36.3	43.3	44.5	61.9

It is observed from the above Table that the total decadal growth rate of population of Purba Medinipur district decreased during first three consecutive decades of 1951-61, 1961-71 and 1971-81 from 29.3 per cent to 22.4 percent. During 1981-91 it increased to 23.6 per cent. The decadal growth rate of 1991-2001 was 14.9 per cent due to recasting population of 2001 Census of Purba Medinipur. The corresponding figure for 2001-2011 is 15.4 per cent. The rural decadal growth rate has followed decreasing trend up to 2001-2011 with an exception during 1981-91 where it was marginally higher than previous. On the other side, the urban decadal growth rate has followed increasing trend up to 2001-2011 except 1961-71.

Density of population:

The density of population of Purba Medinipur district shown in Table 4 below:

TABLE 4 : DENSITY OF POPULATION IN PURBA MEDINIPUR (1961-2011)

T/R/U	1961	1971	1981	1991	2001	2011
Total	319	401	479	592	937	1081
Rural	298	376	448	547	890	1003
Urban	1973	2104	1908	2279	2271	2642

Note : Till Census 2001 Purba Medinipur was under undivided Medinipur district. The figures upto 1991 are the figures of undivided Medinipur district and from 2001 it has been re-casted.

The above Table shows that total density of population of the district has increased from 319 per sq.km. in 1961 to 1,081 per sq.km. in 2011. Similarly, the rural density of population has also increased from 298 per sq.km. in 1961 to 1,003 per sq.km. in 2011. It is also observed from the above Table that the density of urban population has followed an increasing trend upto 1971 Census then decline to 1,908 in 1981 Census from 2,104 of previous Census. In 1991 it again increased to 2,279 per sq.km. and ultimately reaches to 2,642 per sq.km. in 2011 Census.

Sex Ratio :

Sex ratio is an important demographic indicator for ascertaining the gender balance of the population and it is compiled for every Census year. The following Table 5 shows the sex ratio of Purba Medinipur district :

TABLE 5 : SEX RATIO IN PURBA MEDINIPUR DISTRICT (1951-2011)

Census Year	Sex Ratio		
	Total	Rural	Urban
1951	955	961	885
1961	952	963	830
1971	945	952	865
1981	951	956	902
1991	944	949	904
2001	947	950	918
2011	938	939	929

Note : Till Census 2001 Purba Medinipur was under undivided Medinipur district. The figures upto 1991 are the figures of undivided Medinipur district and from 2001 it has been re-casted.

It is observed from the above Table that the sex ratio of district Purba Medinipur in 2011 Census is 938 of which rural is 939 and urban is lower than that of total and rural with 929. Total sex ratio of the district depicts a decreasing trend from 1951 Census (955) to 1971 Census (945). It increases to 951 in 1981 Census and then follows decreasing trend upto the last Census, reaches to 938 with an exception of 2001 Census. The rural sex ratio also follows the same trend as that of total, it follows an ups and down trend from 1951 to 2011 Census. More or less the rural sex ratio decreases from 961 in 1951 to 939 in 2011 census. Except 1961 Census, the urban sex ratio follows an increasing trend i.e. from 830 in 1961 Census to 929 in 2011 Census.

Work Participation Rate :

Work Participation Rate shows the proportion of working population to total population in an area and is computed as the percentage of total workers (main + marginal) to total population.

The following Table 6 shows the Work Participation Rate for the Purba Medinipur district as well as the State for rural and urban areas :

TABLE 6 : PERCENTAGE OF TOTAL WORKERS (MAIN+MARGINAL) TO TOTAL POPULATION (1951-2011)

Year	West Bengal			Purba Medinipur		
	Total	Rural	Urban	Total	Rural	Urban
1951	34.7	32.6	40.9	33.3	33.3	34.4
1961	33.2	32.7	34.7	32.4	32.8	27.9
1971	27.9	27.2	30.1	26.7	26.9	24.9
1981	30.2	30.3	29.8	29.7	30.1	25.9
1991	32.2	33.2	29.6	35.2	35.9	28.7
2001	36.8	37.9	33.9	36.7	37.1	31.4
2011	38.1	38.7	36.7	37.5	38.1	32.8

Note : 1. Since 1981 Census, Workers are being classified as Main Workers and Marginal Workers.

2. Till Census 2001 Purba Medinipur was under undivided Medinipur district. The figures upto 1991 are the figures of undivided Medinipur district and from 2001 it has been re-casted.

It can be seen from the Table that total Work Participation Rate of the district was lower than that of State average since independence with exception in 1991. In rural areas, the Work Participation Rate of the district was lower than that of State average since Independence with exception in 1951, 1961 and 1991 Censuses. The urban Work Participation Rate of the district was always lower than that of State average. In 2011 Census, the district Work Participation Rate for total, rural and urban areas were 37.5, 38.1 and 32.8 respectively.

The sex-wise percentage of main workers to total population is shown as Table 7 below:

TABLE 7 : PERCENTAGE OF MAIN WORKERS TO TOTAL POPULATION BY SEX (1951-2011)

Year	West Bengal			Purba Medinipur		
	Persons	Male	Female	Persons	Males	Females
1951	34.7	54.8	11.3	33.3	52.1	13.7
1961	33.2	54.0	9.4	32.4	52.5	11.4
1971	27.9	48.8	4.4	26.7	47.2	5.0
1981	28.3	48.7	5.8	26.8	46.0	6.5
1991	30.2	50.7	8.0	30.4	50.2	9.5
2001	28.7	47.0	9.1	24.1	41.5	5.7
2011	28.1	46.3	9.0	22.1	38.0	5.2

- Note :**
1. Since 1981 Census, Workers are being classified as Main Workers and Marginal Workers.
 2. Till Census 2001 Purba Medinipur was under undivided Medinipur district. The figures upto 1991 are the figures of undivided Medinipur district and from 2001 it has been re-casted.

The above Table shows that the percentage of main workers to total population for Purba Medinipur district in Census 2001 and 2011 are 24.1 and 22.1 respectively. For the State as a whole it was 28.7 in 2001 Census and 28.1 in 2011 Census. In the State level the figure is gradually decreasing in the last three decades (1991 to 2011) and at the district level it decreases from 30.4 (1991) to 22.1 (2011). The lowest percentage of main workers to total population for the district is recorded in Census 2011 (at 22.1) and for the State the lowest has been observed in Census 1971 (at 27.9).

Gender wise distribution shows that the proportion for male main workers in the district is following a decreasing trend except in 1961 and 1991 Censuses. From 52.1 per cent in 1951 Census, it increases to 52.5 per cent in 1961 Census and 46.0 per cent to 50.2 in 1991 Census. The female main workers in the district also follow a decreasing trend except in 1981 and 1991 Censuses. From 5.0 per cent in 1971 Census, it increases to 6.5 per cent in 1981 Census and to 9.5 per cent in 1991 Census. The lowest proportion of male main worker to total population is recorded for the district in Census 2011 (38.0 per cent) and the highest is recorded in Census 1961 (52.5 per cent). For female main workers, the highest proportion to total population was recorded Census 1951 (13.7 per cent) and the lowest in Census 1971 (5.0 per cent).

Literacy Rate:

Literacy rate of the population is described as the percentage of literates in the age group of seven years and above. Table 8 shows the sex-wise comparative literacy trend for the State and the district:

TABLE 8 : COMPARATIVE LITERACY RATE BY SEX AND RESIDENCE, WEST BENGAL AND PURBA MEDINIPUR DISTRICT WITH CHANGE IN DECENNIAL PERCENTAGE POINT IN PARENTHESIS (1951-2011)

Year	Total/ Rural/ Urban	West Bengal			Purba Medinipur		
		Persons	Males	Females	Persons	Males	Females
1951	T	25.0	34.7	13.2	21.3	29.5	12.2
	R	18.8	28.9	7.6	20.6	28.7	11.7
	U	45.7	51.0	37.1	31.9	42.7	20.1

1961	T	34.5 (9.5)	46.6 (11.9)	20.3 (7.1)	32.3 (11.0)	49.0 (19.5)	14.5 (2.3)
	R	25.8 (7.1)	38.9 (10.0)	11.7 (4.2)	30.5 (9.9)	47.4 (18.8)	12.6 (0.9)
	U	59.6 (13.8)	66.0 (15.0)	50.0 (12.9)	53.1 (21.2)	66.2 (23.5)	37.5 (17.4)
1971	T	38.9 (4.4)	49.6 (3.0)	26.6 (6.3)	38.5 (6.2)	53.0 (4.0)	22.9 (8.4)
	R	30.6 (4.8)	42.3 (3.4)	18.1 (6.3)	36.7 (6.3)	51.6 (4.2)	21.0 (8.3)
	U	62.3 (2.7)	68.2 (2.2)	54.1 (4.1)	58.6 (5.4)	69.0 (2.8)	46.4 (8.9)
1981	T	46.3 (7.5)	57.0 (7.5)	34.4 (7.9)	48.5 (10.0)	62.9 (9.9)	33.3 (10.4)
	R	37.9 (7.3)	49.7 (7.4)	25.3 (7.3)	46.9 (10.1)	61.7 (10.1)	31.3 (10.3)
	U	68.7 (6.5)	75.2 (7.0)	60.7 (6.6)	66.0 (7.5)	75.6 (6.6)	55.3 (8.9)
1991	T	57.7 (11.4)	67.8 (10.8)	46.6 (12.1)	69.3 (20.8)	81.3 (18.4)	56.6 (23.3)
	R	50.5 (12.6)	62.1 (12.3)	38.1 (12.8)	68.3 (21.4)	80.7 (19.0)	55.1 (23.9)
	U	75.3 (6.5)	81.2 (6.0)	68.3 (7.5)	78.4 (12.4)	85.9 (10.3)	70.1 (14.8)
2001	T	68.6 (10.9)	77.0 (9.2)	59.6 (13.1)	80.2 (10.8)	89.1 (7.9)	70.7 (14.1)
	R	63.4 (12.9)	73.1 (11.1)	53.2 (15.0)	79.8 (11.6)	89.0 (8.3)	70.2 (15.1)
	U	81.3 (6.0)	86.1 (4.9)	75.7 (7.5)	83.8 (5.3)	90.5 (4.7)	76.3 (6.2)
2011	T	76.3 (7.6)	81.7 (4.7)	70.5 (10.9)	87.0 (6.9)	92.3 (3.2)	81.4 (10.7)
	R	72.1 (8.7)	78.4 (5.3)	65.5 (12.3)	86.8 (7.0)	92.2 (3.2)	81.0 (10.8)
	U	84.8 (3.5)	88.4 (2.2)	81.0 (5.2)	88.6 (4.8)	92.9 (2.4)	84.0 (7.6)

- Note :**
1. Due to changes in age limits for attaining literacy, the definition of literacy rate slightly varied over the decadal censuses.
 2. Till 2001 Purba Medinipur was under undivided Medinipur district. The figures upto 1991 are the figures of undivided Medinipur district and from 2001 it has been re-casted.

It can be seen from the above Table that district literacy rate remained lower than that of State from 1951 Census to 1971 Census and after that it remained higher than that of State up to 2011 Census. In case of male literacy rate, the district literacy rate is always higher than that of State except in 1951. Similarly in case of female literacy rate, the district literacy rate is higher than that of State only for last three decadal Censuses i.e. 1991, 2001 and 2011. The literacy rate for the State has increased from 25.0 in 1951 to 76.3 in 2011 whereas for the district it has increased from 21.3 in 1951 to 87.0 in 2011 Census.

Religion :

Decennial Census also collects data on religion. The following Table shows the position of six major religious communities of the district since 1961 Census.

TABLE 9 : POPULATION BY RELIGION IN PURBA MEDINIPUR DISTRICT (1961-2011)

Year	Hindus	Muslims	Christians	Sikhs	Buddhists	Jain	Other Religion & Persuasions	Religion Not Stated	Total Population
	1	2	3	4	5	6	7	8	9
1961	4005869 (92.3)	330015 (7.6)	3298 (0.1)	1711 (0.0)	500 (0.0)	439 (0.0)	23 (0.0)	---	4341855 (100.0)
1971	4994092 (90.6)	426463 (7.7)	12676 (0.2)	2151 (0.0)	572 (0.0)	580 (0.0)	72655 (1.3)	58 (0.0)	5509247 (100.0)
1981	6037882 (89.5)	586587 (8.7)	14408 (0.2)	2875 (0.0)	787 (0.0)	875 (0.0)	99382 (1.5)	---	6742796 (100.0)
1991	7232702 (86.8)	898478 (10.8)	16586 (0.2)	3181 (0.0)	1662 (0.0)	1770 (0.0)	177123 (2.1)	410 (0.0)	8331912 (100.0)
2001	8224779 (85.6)	1088618 (11.3)	21863 (0.2)	3237 (0.0)	1637 (0.0)	1635 (0.0)	262578 (2.7)	6441 (0.1)	9610788 (100.0)
2011	4343972 (85.2)	743436 (14.6)	2648 (0.1)	746 (0.0)	317 (0.0)	574 (0.0)	359 (0.0)	3823 (0.1)	5095875 (100.0)

- Note :** 1. Figures in parenthesis indicate percentage to total population.
2. Till 2001 Purba Medinipur was under undivided Medinipur district. The figures upto 1991 are the figures of undivided Medinipur district and from 2001 it has been re-casted

It is observed from the above Table that during 2011 Census, out of the total district population of 50,95,875, majority of the population belong to Hindu community with a population share of 85.2 per cent followed by Muslims (14.6 per cent). It is also observed from the Table that the percentage of Hindu population of the district has a decreasing trend from Census 1961 to the latest Census 2011. On the other hand, the percentage of Muslim population has an increasing trend from 7.6 in 1961 to 14.6 in 2011 Census. As per Census 2011, merely 0.1 per cent of total district population belongs to the Christian community.

Availability of University Education in the District :

TABLE 10 : AVAILABILITY OF UNIVERSITY EDUCATION IN PURBA MEDINIPUR DISTRICT

Sl. No.	Name of the University	Date of Establishment	Address	Territorial Jurisdiction
There is no University in the district				

(c) Mother Tongue, Scheduled Castes and Scheduled Tribes in the district from earlier Census Decades:

Mother Tongue :

Table 11 : POPULATION BY MOTHER TONGUE IN PURBA MEDINIPUR DISTRICT (1961-2001)

Year	Bengali	Santali	Hindi	Kurumali Thar	Urdu	Telugu	Oriya	Mundari	Koda/Kora
	1	2	3	4	5	6	7	8	9
1961	3909967 (90.1)	229566 (5.3)	45265 (1.0)	---	64387 (1.5)	32185 (0.7)	21023 (0.5)	12177 (0.3)	1338 (0.0)
1971	4996763 (90.7)	285212 (5.2)	52871 (1.0)	---	64400 (1.2)	43682 (0.8)	28079 (0.5)	6716 (0.1)	4092 (0.1)
1981	6109468 (90.6)	340273 (5.0)	72883 (1.1)	---	76099 (1.1)	49898 (0.7)	18970 (0.3)	7320 (0.1)	8487 (0.1)
1991	7557350 (90.7)	378525 (4.5)	112443 (1.3)	32218 (0.4)	70471 (0.8)	57260 (0.7)	34813 (0.4)	21506 (0.3)	9202 (0.1)
2001	8694651 (90.5)	438858 (4.6)	132188 (1.4)	67688 (0.7)	59964 (0.6)	55840 (0.6)	35832 (0.4)	19997 (0.2)	10639 (0.1)

Table 11 :contd....

Year	Munda	Nepali	Punjabi	Marathi	Kol	Tamil	Other Mother Tongues	Total Population
	10	11	12	13	14	15	16	17
1961	2 (0.0)	3376 (0.1)	6 (0.0)	2066 (0.0)	475 (0.0)	7596 (0.2)	12426 (0.3)	4341855
1971	6678 (0.1)	4127 (0.1)	3063 (0.1)	1437 (0.0)	---	1776 (0.0)	10351 (0.2)	5509247
1981	13382 (0.2)	4386 (0.1)	3259 (0.0)	2359 (0.0)	---	1766 (0.0)	34246 (0.5)	6742796
1991	5266 (0.1)	6505 (0.1)	3222 (0.0)	3438 (0.0)	---	2713 (0.0)	36980 (0.4)	8331912
2001	9659 (0.1)	8348 (0.1)	2992 (0.0)	2687 (0.0)	2516 (0.0)	2168 (0.0)	66761 (0.7)	9610788

Note: Till 2001 Purba Medinipur was under undivided Medinipur district, hence the figures are the undivided Medinipur district.

Mother tongue and language are the two most important characteristics of a population. As per Census definition, mother tongue is the language spoken in childhood by the person's mother to the person. The Table above shows the population by mother tongue for Purba Medinipur district since 1961. It is observed from the Table that as per Census 2001, Bengali is the mother tongue for 90.5 per cent of the population followed by Santali at 4.6 per cent. The percentage of population reported Hindi as a mother tongue is 1.4 per cent. The percentage of population reported Bengali as a mother tongue has increased from 90.1 per cent in 1961 Census to 90.5 per cent in 2001 with ups and downs. The Santali speaking population has decreased from 5.3 per cent in 1961 to 4.6 per cent in 2001 but the percentage of population reported Hindi as mother tongue has increased from 1.0 per cent in 1961 to 1.4 per cent in 2001.

Scheduled Castes and Scheduled Tribes Population :

One of the important information collected in every decennial Census is the population statistics on Scheduled Castes and Scheduled Tribes. The list containing the name of Scheduled Castes and Scheduled Tribes varies from State to State. The list for West Bengal for Census 2011 is provided in Chapter 8 (ii) "Census Concepts and Definitions" of this publication.

Table 12 : SCHEDULED CASTES AND SCHEDULE TRIBES POPULATION IN PURBA MEDINIPUR DISTRICT (1961-2011)

Total/ Rural/ Urban	1961		1971		1981	
	SC	ST	SC	ST	SC	ST
	1	2	3	4	5	6
Total	563406	329736	747497	442963	984731	538877
			(32.7)	(34.3)	(31.7)	(21.7)
Rural	531300	324557	711374	436025	919076	528091
			(33.9)	(34.3)	(29.2)	(21.1)
Urban	32106	5179	36123	6938	65655	10786
			(12.5)	(34.0)	(81.8)	(55.5)

Table 12 :contd...

Total/ Rural/ Urban	1991		2001		2011	
	SC	ST	SC	ST	SC	ST
	1	2	3	4	5	6
Total	1361828	689636	638997	26507	745434	27952
	(38.3)	(28.0)			(16.7)	(5.5)
Rural	1249857	670217	592762	23797	677263	24028
	(36.0)	(26.9)			(14.3)	(1.0)
Urban	111971	19419	46235	2710	68171	3924
	(70.5)	(80.0)			(47.4)	(44.8)

Note : 1. Figures within brackets indicate decennial growth rate.
2. The figures upto 1991 belongs to undivided Medinipur district and since 2001 it has been re-casted.

The above Table shows the distribution of Scheduled Castes and Scheduled Tribes population in Purba Medinipur district since 1961. The decadal variation of population with respect to previous decade is shown in the parenthesis. As the figures upto 1991 Census belongs to undivided Medinipur district and since 2001 Census it has been re-casted, the absolute and decennial growth rate of Scheduled Castes population decreases drastically from 1991 to 2001. It is observed from the above Table that the absolute population figure for Scheduled Castes population is gradually increasing over the decades; the decadal growth rate of Scheduled Castes population has also increased upto 38.3 per cent in 1991 and it becomes 16.7 per cent in 2011. The same trend follows in case of rural area. For urban areas, the absolute population figure for Scheduled Castes population is increasing over the decades; there is a drastic increase in Scheduled Caste urban population between 1981 and 1991. The urban decadal growth rate of Scheduled Castes population increases from 12.5 per cent in 1971 to 81.8 per cent in 1981 and then it subsequently decreases to 47.4 per cent in 2011 Census.

In case of Scheduled Tribes population also, it has followed an increasing trend in absolute terms since 1961. The decennial growth rate for Scheduled Tribes population has decreased to 21.7 per cent in 1981 from 34.3 per cent in 1971, then again increases to 28.0 per cent in 1991 Census. Ultimately it becomes 5.5 per cent in 2011 Census. For rural area also the Scheduled Tribes growth rate follows the similar trend as that of Scheduled Tribes total. In case of urban areas, the decadal growth rate for Scheduled Tribes population continuously increases upto 80.0 per cent in 1991 Census ultimately it becomes 44.8 per cent during 2011 Census.

**Brief Analysis of Inset Tables based on Primary Census Abstract, 2011
(Inset Tables 1-35)**

Table 1 : Decadal change in population of Tahsils (Sub-districts) by Residence, 2001-2011

Sl. No.	Tahsil	Population						Percentage decadal variation 2001-2011			Percentage urban population	
		2001			2011			Total	Rural	Urban	2001	2011
		Total	Rural	Urban	Total	Rural	Urban					
1	2	3	4	5	6	7	8	9	10	11	12	13
1	Panskura	298139	289851	8288	283303	283303	0	-4.98	-2.26	-100.00	2.78	0.00
2	Kolaghat	256882	233180	23702	290124	239646	50478	12.94	2.77	112.97	9.23	17.40
3	Tamluk	204422	199748	4674	217776	207064	10712	6.53	3.66	129.18	2.29	4.92
4	Sahid Matangini	176307	171428	4879	199210	183987	15223	12.99	7.33	212.01	2.77	7.64
5	Nanda Kumar	229462	229462	0	262998	262998	0	14.62	14.62	---	0.00	0.00
6	Mahisadal	182191	182191	0	206277	199613	6664	13.22	9.56	---	0.00	3.23
7	Moyna	196502	191096	5406	226927	220330	6597	15.48	15.30	22.03	2.75	2.91
8	Potashpur-I	151609	151609	0	173377	166977	6400	14.36	10.14	---	0.00	3.69
9	Potashpur-II	150551	150551	0	175056	175056	0	16.28	16.28	---	0.00	0.00
10	Bhagawanpur-II	167551	167551	0	192162	192162	0	14.69	14.69	---	0.00	0.00
11	Bhagawanpur-I	198898	198898	0	234432	222677	11755	17.87	11.96	---	0.00	5.01
12	Chandipur	159914	159914	0	188119	176704	11415	17.64	10.50	---	0.00	6.07
13	Sutahata	106338	106338	0	123784	118629	5155	16.41	11.56	---	0.00	4.16
14	Haldia	81619	81619	0	97992	97992	0	20.06	20.06	---	0.00	0.00
15	Nandigram-I	174691	174691	0	207835	202032	5803	18.97	15.65	---	0.00	2.79
16	Nandigram-II	104637	104637	0	123219	117945	5274	17.76	12.72	---	0.00	4.28
17	Khejuri-I	114643	114643	0	132992	132992	0	16.01	16.01	---	0.00	0.00
18	Khejuri-II	117438	117438	0	139463	139463	0	18.75	18.75	---	0.00	0.00
19	Contai-I	151706	151706	0	170894	170894	0	12.65	12.65	---	0.00	0.00
20	Deshopran	153065	153065	0	176393	170938	5455	15.24	11.68	---	0.00	3.09
21	Contai-III	137349	137349	0	157793	157793	0	14.88	14.88	---	0.00	0.00
22	Egra-I	145054	145054	0	167163	167163	0	15.24	15.24	---	0.00	0.00
23	Egra-II	156431	156431	0	178763	178763	0	14.28	14.28	---	0.00	0.00
24	Ramnagar-I	145413	145413	0	167330	161986	5344	15.07	11.40	---	0.00	3.19
25	Ramnagar-II	137369	137369	0	156054	156054	0	13.60	13.60	---	0.00	0.00
26	Panskura (M)	---	---	---	57932	0	57932	---	---	---	---	100.00
27	Tamluk (M)	45830	0	45830	65306	0	65306	42.50	---	42.50	100.00	100.00
28	Haldia (M)	170673	0	170673	200827	0	200827	17.67	---	17.67	100.00	100.00
29	Egra (M)	25180	0	25180	30148	0	30148	19.73	---	19.73	100.00	100.00
30	Contai (M)	77513	0	77513	92226	0	92226	18.98	---	18.98	100.00	100.00
District Total :		4417377	4051232	366145	5095875	4503161	592714	15.36	11.16	61.88	8.29	11.63

Note : The population of OG's was counted in corresponding C.D. Block in 2001, but in 2011 it is counted in corresponding Statutory Town.

It is evident from Table 1 that urban decadal growth rate (61.88 per cent) of the district is higher than that of total (15.36per cent) and rural (11.16per cent). Among the 25 C.D. Blocks of the district, Haldia C.D. Block has recorded the highest decadal growth rate with 20.06per cent and PanskuraC.D. Block has the lowest with (-)4.98per cent. Going by the district rural frame, the same Haldia C.D. Block has the highest decadal growth rate with 20.06per cent whereas Panskura C.D. Block has the lowest with (-)2.26 per cent due to creation of new Statutory Town i.e. Panskura Municipality. There are 5 Municipalities in the district of which Tamluk Municipality has the highest decadal growth rate of 42.50per cent and the decadal growth rate of Haldia Municipality is the lowest (17.67per cent). Percentage of urban population has been increased from 8.29 in 2001 Census to 11.63 in 2011 Census.

Table 2 : Number and percentage of Inhabited Villages in specified population size ranges with the related population, 2011 (Rural)

Sl. No.	C.D. Block	Total number of inhabited villages	Total rural population			Number and percentage of villages	Population less than 200		Number and percentage of villages	Population 200 - 499	
			Persons	Males	Females		Males	Females		Males	Females
1	2	3	4	5	6	7	8	9	10	11	12
1	0317 - Panskura	225	283303	145563	137740	5 (2 %)	363	337	35 (16 %)	6918	6729
2	0318 - Kolaghat	106	239646	124283	115363	2 (2 %)	117	93	9 (8 %)	1965	1792
3	0319 - Tamluk	99	207064	106904	100160	2 (2 %)	30	33	2 (2 %)	245	223
4	0320 - Sahid Matangini	81	183987	95352	88635	3 (4 %)	119	126	1 (1 %)	132	125
5	0321 - Nanda Kumar	100	262998	135720	127278	0 (0 %)	0	0	0 (0 %)	0	0
6	0322 - Mahisadal	73	199613	103023	96590	1 (1 %)	7	8	1 (1 %)	205	175
7	0323 - Moyna	85	220330	114551	105779	3 (4 %)	238	220	2 (2 %)	479	443
8	0324 - Potashpur-I	136	166977	86280	80697	8 (6 %)	368	319	17 (12 %)	3313	3068
9	0325 - Potashpur-II	144	175056	90319	84737	14 (10 %)	936	867	26 (18 %)	4468	4172
10	0326 - Bhagawanpur-II	167	192162	99060	93102	19 (11 %)	1095	1016	37 (22 %)	6925	6418
11	0327 - Bhagawanpur-I	164	222677	115228	107449	16 (10 %)	761	709	33 (20 %)	6033	5563
12	0328 - Chandipur	111	176704	91342	85362	7 (6 %)	438	387	16 (14 %)	3097	2890
13	0329 - Satahata	78	118629	60892	57737	2 (3 %)	121	102	9 (12 %)	1569	1549
14	0330 - Haldia	24	97992	50531	47461	0 (0 %)	0	0	0 (0 %)	0	0
15	0331 - Nandigram-I	98	202032	103880	98152	1 (1 %)	5	3	10 (10 %)	1657	1609
16	0332 - Nandigram-II	40	117945	60601	57344	2 (5 %)	24	20	4 (10 %)	820	737
17	0333 - Khejuri-I	42	132992	68494	64498	0 (0 %)	0	0	4 (10 %)	860	864
18	0334 - Khejuri-II	97	139463	71294	68169	7 (7 %)	271	271	15 (15 %)	2658	2508
19	0335 - Contai-I	221	170894	88105	82789	27 (12 %)	1477	1434	68 (31 %)	12222	11306
20	0336 - Deshopran	166	170938	88094	82844	17 (10 %)	909	816	34 (20 %)	6274	5779
21	0337 - Contai-III	166	157793	81143	76650	24 (14 %)	1349	1309	29 (17 %)	5381	4956
22	0338 - Egra-I	123	167163	86458	80705	6 (5 %)	296	278	27 (22 %)	5032	4667
23	0339 - Egra-II	115	178763	92578	86185	14 (12 %)	718	649	16 (14 %)	2782	2607
24	0340 - Ramnagar-I	137	161986	82494	79492	9 (7 %)	422	379	23 (17 %)	3800	3711
25	0341 - Ramnagar-II	134	156054	80373	75681	19 (14 %)	1066	972	31 (23 %)	5372	5070
Total :		2932	4503161	2322562	2180599	208 (7 %)	11130	10348	449 (15 %)	82207	76961

Sl. No.	C.D. Block	Number and percentage of villages	Population 500 - 999		Number and percentage of villages	Population 1000 - 1999		Number and percentage of villages	Population 2000 - 4999	
			Males	Females		Males	Females		Males	Females
1	2	13	14	15	16	17	18	19	20	21
1	0317 - Panskura	74 (33 %)	27256	25729	67 (30 %)	48561	45715	43 (19 %)	59050	55973
2	0318 - Kolaghat	18 (17 %)	6980	6635	30 (28 %)	23153	21272	38 (36 %)	59808	55423
3	0319 - Tamluk	19 (19 %)	7625	7294	34 (34 %)	26425	24403	38 (38 %)	58201	54759
4	0320 - Sahid Matangini	10 (12 %)	4107	3725	28 (35 %)	21704	20276	36 (44 %)	59025	54792
5	0321 - Nanda Kumar	20 (20 %)	8458	7903	37 (37 %)	27793	25945	34 (34 %)	54364	51190
6	0322 - Mahisadal	11 (15 %)	4337	4140	22 (30 %)	15888	14968	30 (41 %)	52170	48609
7	0323 - Moyna	9 (11 %)	3625	3425	29 (34 %)	22396	20568	33 (39 %)	55573	51021
8	0324 - Potashpur-I	55 (40 %)	20172	18555	33 (24 %)	22962	21629	20 (15 %)	30138	28213
9	0325 - Potashpur-II	43 (30 %)	16452	15535	36 (25 %)	26219	24650	22 (15 %)	32668	30630
10	0326 - Bhagawanpur-II	47 (28 %)	17325	16444	42 (25 %)	28928	27261	19 (11 %)	30119	28313
11	0327 - Bhagawanpur-I	41 (25 %)	15268	14201	43 (26 %)	33445	31178	25 (15 %)	38211	35822
12	0328 - Chandipur	23 (21 %)	8621	7911	35 (32 %)	24450	22607	26 (23 %)	38797	36591
13	0329 - Satahata	16 (21 %)	6349	6109	32 (41 %)	23948	22700	19 (24 %)	28905	27277
14	0330 - Haldia	0 (0 %)	0	0	3 (12 %)	2394	2169	16 (67 %)	30574	28784
15	0331 - Nandigram-I	25 (26 %)	10332	9703	31 (32 %)	23817	22364	22 (22 %)	35506	33821
16	0332 - Nandigram-II	5 (12 %)	2066	1892	8 (20 %)	6683	6386	13 (32 %)	22119	20949
17	0333 - Khejuri-I	6 (14 %)	2349	2229	6 (14 %)	4510	4203	19 (45 %)	29582	27840

18	0334 - Khejuri-II	28 (29 %)	10238	9911	29 (30 %)	22920	21856	15 (15 %)	22694	21699
19	0335 - Contai-I	69 (31 %)	24983	23283	44 (20 %)	30475	28931	13 (6 %)	18948	17835
20	0336 - Deshopran	42 (25 %)	15473	14778	58 (35 %)	42509	40019	15 (9 %)	22929	21452
21	0337 - Contai-III	62 (37 %)	22788	21399	35 (21 %)	23225	22014	14 (8 %)	20833	19803
22	0338 - Egra-I	40 (33 %)	14947	13984	26 (21 %)	17838	16757	17 (14 %)	25500	23872
23	0339 - Egra-II	29 (25 %)	11095	10218	31 (27 %)	23196	21524	20 (17 %)	32445	30109
24	0340 - Ramnagar-I	45 (33 %)	17725	16602	39 (28 %)	28314	27341	19 (14 %)	26695	25964
25	0341 - Ramnagar-II	28 (21 %)	10810	10135	32 (24 %)	22299	20937	23 (17 %)	37749	35475
Total :		765 (26 %)	289381	271740	810 (28 %)	594052	557673	589 (20 %)	922603	866216

Sl. No.	C.D. Block	Number and percentage of villages	Population 5000-9999		Number and percentage of villages	Population 10000 and above	
			Males	Females		Males	Females
1	2	22	23	24	25	26	27
1	0317 - Panskura	1 (0 %)	3415	3257	0 (0 %)	0	0
2	0318 - Kolaghat	7 (7 %)	21074	19741	2 (2 %)	11186	10407
3	0319 - Tamluk	3 (3 %)	8765	8155	1 (1 %)	5613	5293
4	0320 - Sahid Matangini	3 (4 %)	10265	9591	0 (0 %)	0	0
5	0321 - Nanda Kumar	6 (6 %)	21331	20133	3 (3 %)	23774	22107
6	0322 - Mahisadal	7 (10 %)	24617	23158	1 (1 %)	5799	5532
7	0323 - Moyna	9 (11 %)	32240	30102	0 (0 %)	0	0
8	0324 - Potashpur-I	3 (2 %)	9327	8913	0 (0 %)	0	0
9	0325 - Potashpur-II	3 (2 %)	9576	8883	0 (0 %)	0	0
10	0326 - Bhagawanpur-II	2 (1 %)	5362	4992	1 (1 %)	9306	8658
11	0327 - Bhagawanpur-I	6 (4 %)	21510	19976	0 (0 %)	0	0
12	0328 - Chandipur	4 (4 %)	15939	14976	0 (0 %)	0	0
13	0329 - Sutahata	0 (0 %)	0	0	0 (0 %)	0	0
14	0330 - Haldia	4 (17 %)	12177	11378	1 (4 %)	5386	5130
15	0331 - Nandigram-I	9 (9 %)	32563	30652	0 (0 %)	0	0
16	0332 - Nandigram-II	7 (18 %)	23375	22041	1 (2 %)	5514	5319
17	0333 - Khejuri-I	4 (10 %)	13090	12193	3 (7 %)	18103	17169
18	0334 - Khejuri-II	3 (3 %)	12513	11924	0 (0 %)	0	0
19	0335 - Contai-I	0 (0 %)	0	0	0 (0 %)	0	0
20	0336 - Deshopran	0 (0 %)	0	0	0 (0 %)	0	0
21	0337 - Contai-III	2 (1 %)	7567	7169	0 (0 %)	0	0
22	0338 - Egra-I	7 (6 %)	22845	21147	0 (0 %)	0	0
23	0339 - Egra-II	3 (3 %)	10259	9807	2 (2 %)	12083	11271
24	0340 - Ramnagar-I	2 (1 %)	5538	5495	0 (0 %)	0	0
25	0341 - Ramnagar-II	1 (1 %)	3077	3092	0 (0 %)	0	0
Total :		96 (3 %)	326425	306775	15 (1 %)	96764	90886

It is observed from the above Table that the total number of inhabited villages in this district is 2,932 spread over 25 C.D. Blocks. Among them Panskura C.D. Block has the highest number of inhabited villages (225) and Haldia C.D. Block is in the lowest position with 24 inhabited villages. There are only 15 villages (1 per cent) in this district with 1,87,650 population are found in the highest population range of 10,000 and above and the lowest population range of less than 200 population is found in 208 (7 per cent) inhabited villages. The highest number of villages 810 (28 per cent) is in the population range of 1000-1999. The population range 500-999 occupies the second position in terms of number of villages with 765 (26 per cent).

Table 3 : New Towns, De-notified, Declassified and Merged town in 2011 Census

(a) New

(i) Statutory Town

MDDS e-GOVERNANCE CODE (Census 2011 PLCN)				
ST Code	DT Code	SDT Code	Town Code	Town Name
19	345	99999	801758	Panskura (M)

(ii) Census Town

Census 2001 Codes					MDDS e-GOVERNANCE CODE (Census 2011 PLCN)				
ST Code	DT Code	Sub-DT Code	Vill Code	Vill Name	MDDS STC	MDDS DTC	MDDS Sub_DT	MDDS PLCN	MDDS NAME OF VILLAGES
19	15	0024	03362600	Amalhara	19	345	02471	344459	Amalhara (CT)
19	15	0024	03363500	Mihitikri	19	345	02471	344460	Mihitikri (CT)
19	15	0024	03362900	Kharisha	19	345	02471	344461	Kharisha (CT)
19	15	0025	03367700	Anantapur	19	345	02472	344561	Anantapur (CT)
19	15	0026	03376300	Shantipur	19	345	02473	344650	Shantipur (CT)
19	15	0028	03396800	Garh Kamalpur	19	345	02475	344826	Garh Kamalpur (CT)
19	15	0036	03565000	Amarshi Kasba	19	345	02477	345051	Amarshi Kasba (CT)
19	15	0039	03614700	Benudia	19	345	02480	345536	Benudia (CT)
19	15	0039	03618800	Hincha Gerya	19	345	02480	345537	Hincha Gerya (CT)
19	15	0040	03622700	Kotbar	19	345	02481	345650	Kotbar (CT)
19	15	0040	03629900	Erashal	19	345	02481	345651	Erashal (CT)
19	15	0041	03636200	Barda	19	345	02482	345732	Barda (CT)
19	15	0043	03645700	Nandigram	19	345	02484	345855	Nandigram (CT)
19	15	0044	03655800	Ashadtalya	19	345	02485	345896	Ashadtalya (CT)
19	15	0048	03699600	Basantia	19	345	02489	346431	Basantia (CT)
19	15	0053	03775400	Khadalgobra	19	345	02493	346996	Khadalgobra (CT)

(b) De-notified

(i) Statutory towns of 2001 Census de-notified and also did not satisfy the criteria to be treated as Census towns. NIL

(ii) Statutory towns of 2001 Census de-notified but identified as Census towns based on demographic and economic criteria. NIL

(iii) Census towns of 2001 Census are notified as statutory town in 2011 Census. NIL

(c) De-classified NIL

(d) Wholly merged with other town(s)

STC 2001	DTC 2001	Sub-DT 2001	PLCN 2001	Name of State, Districts, Sub-districts & Villages 2001	Remarks
19	15	0023	03335700	Suranagar	
19	15	0023	03335800	Baranagar Bajar	
19	15	0023	03335900	Pratappur	
19	15	0023	03336000	Rupdaypur	
19	15	0023	03336100	Belun	
19	15	0023	03336200	Chanpadali	
19	15	0023	03336300	Kanakpur	
19	15	0023	03336400	Narda	
19	15	0023	03336500	Dakshin Gopalpur	
19	15	0023	03336600	Tilandapur	
19	15	0023	03336700	Balidangri	
19	15	0023	03336800	Jandara	
19	15	0023	03336900	Paschim Kalya	
19	15	0023	03348200	Ghar Purushottampur	
19	15	0023	03348300	Ranihati	
19	15	0023	03348400	Keshiari Bhunyabar	
19	15	0023	03348500	Gumai	
19	15	0023	03351500	Madanmohanpur	
19	15	0023	41512000	Bahirgram (CT)	
19	15	0025	03370600	Radhaballabhpur	
19	15	0025	03370700	Ratnali	
19	15	0023	03370800	Uttar Chara Sankarara	
19	15	0023	03375700	Kadasberya	
19	15	0023	03375800	Chakkamina	
19	15	0025	03375900	Chandkhua	
19	15	0025	03376000	Dakshin Charsankarara (P)	

Creation of a new municipality namely "Panskura Municipality" as per Notification No.1063/MA/0/C-4/1M-12/2000 Dated 03.12.2001. 18 Villages and 1 CT merged to form Panskura (M).

Area added to Tamluk (M) as per Notification No 184/C-4/MIM-22/94 Dated 18.03.2002. PLCN 03370600, 03370700, 03370800, 03375700, 03375800, 03375900, 03376000 Freeze in 2011

*De-classified means the Census towns of 2001 census which failed to satisfy the demographic and economic criteria.

It is observed from Table 3 that 1 new Statutory Town i.e.Panskura Municipality has been created in this district in 2011 Census. There are 16 new Census Towns have been created in 2011 Census in the district, from 16 villages of 2001 Census. It is observed from the Table that no town has been declassified in 2011 Census. It is also observed that 18 villages and 1 Census Town of 2001 Census are merged with newly formed Statutory Town i.e.Panskura Municipality and also the areas of 7 villages of 2001 Census are merged with Tamluk Municipality.

Table 4 : Sex Ratio of the State and the District, 1901 - 2011

Census Year	West Bengal			Purba Medinipur #		
	Total	Rural	Urban	Total	Rural	Urban
1	2	3	4	5	6	7
1901	945	994	650	725	1009	935
1911	925	982	614	1000	1006	847
1921	905	971	591	991	997	829
1931	890	961	578	975	985	803
1941	852	945	559	955	966	789
1951	865	939	660	955	961	885
1961	878	943	701	952	963	830
1971	891	942	751	945	952	865
1981	911	947	819	951	956	902
1991	917	940	858	944	949	904
2001	934	950	893	947	950	918
2011	950	953	944	938	939	929

Note : Sex Ratio has been defined here as the number of female per 1000 male

The figures for Purba and Paschim Medinipur from 1901 to 1991 are common as both the districts were under the undivided Medinipur district. The erstwhile Medinipur District has been bifurcated on 1st January 2002, i.e. subsequent to Census 2001 separate district Census have been conducted. The figures for 2001 have been recast.

It is observed from the above Table that during 1901-2011, Purba Medinipur district had always the greater sex ratio than that of State except 1901 and 2011 Censuses. For urban and rural areas, the sex ratios of the district were also always greater than or equal to that of State except in 2011 Census. The sex ratio of the State has followed a decreasing trend up to Census 1941 and from 1951 to 2011 Census an increasing trend has been observed. The district followed a different trend compare to that of State. The sex ratio of the district has increased in 1911, and then followed decreasing trend up to 2011 Census except 1951 where it was same to that of previous year, 1981 and 2001 Censuses where the sex ratios were higher than that of earlier Censuses. The urban sex ratio of the district maintains an increasing trend from 1961 to the last Census 2011.

Table 5: Sex Ratio by Sub-district, 2011

Sl. No.	Name of the Sub-district	Sex Ratio		
		Total	Rural	Urban
1	2	3	4	5
1	02470 - Panskura	946	946	0
2	02471 - Kolaghat	931	928	944
3	02472 - Tamluk	937	937	929
4	02473 - Sahid Matangini	931	930	954
5	02474 - Nanda Kumar	938	938	0
6	02475 - Mahisadal	939	938	979
7	02476 - Moyna	923	923	919
8	02477 - Potashpur-I	936	935	954
9	02478 - Potashpur-II	938	938	0
10	02479 - Bhagawanpur-II	940	940	0
11	02480 - Bhagawanpur-I	933	932	936
12	02481 - Chandipur	937	935	975
13	02482 - Sutahata	949	948	970
14	02483 - Haldia	939	939	0
15	02484 - Nandigram-I	946	945	969

16	02485 - Nandigram-II	946	946	938
17	02486 - Khejuri-I	942	942	0
18	02487 - Khejuri-II	956	956	0
19	02488 - Contai-I	940	940	0
20	02489 - Deshopran	940	940	919
21	02490 - Contai-III	945	945	0
22	02491 - Egra-I	933	933	0
23	02492 - Egra-II	931	931	0
24	02493 - Ramnagar-I	963	964	953
25	02494 - Ramnagar-II	942	942	0
26	99999 - Area not under any Sub - district	923	0	923
District : Purba Medinipur – 345		938	939	929

Table 5 represents the sex ratio of 25 C.D. Blocks and all Statutory Towns (Area not under any Sub-district) of Purba Medinipur district by residence. There are 16 C.D. Blocks in the district which have higher or equal sex ratio than that of district total (938). Highest sex ratio in total is observed in Ramnagar-I C.D. Block with 963 and the Moyna C.D. Block have recorded the lowest with 923. In rural frame also, Moyna C.D. Block has the lowest sex ratio with 923 and Ramnagar-I C.D. Block has the highest with 964. In this district, 13 C.D. Blocks have urban population of which Mahisadal C.D. Block has the highest sex ratio (979) and both Deshopran C.D. Block and Moyna C.D. Block have the lowest sex ratio with 919 each. It is also observed from the Table that the sex ratio of the Statutory Towns (Area not under any Sub-district) of the district is 923 which is lower than that of district average.

Table 6: Sex Ratio by C.D. Blocks (Rural), 2011

Sl. No.	Name of the C.D. Block	Sex Ratio
1	2	3
1	0317 - Panskura	946
2	0318 - Kolaghat	928
3	0319 - Tamluk	937
4	0320 - Sahid Matangini	930
5	0321 - Nanda Kumar	938
6	0322 - Mahisadal	938
7	0323 - Moyna	923
8	0324 - Potashpur-I	935
9	0325 - Potashpur-II	938
10	0326 - Bhagawanpur-II	940
11	0327 - Bhagawanpur-I	932
12	0328 - Chandipur	935
13	0329 - Sutahata	948
14	0330 - Haldia	939
15	0331 - Nandigram-I	945
16	0332 - Nandigram-II	946
17	0333 - Khejuri-I	942
18	0334 - Khejuri-II	956
19	0335 - Contai-I	940
20	0336 - Deshopran	940
21	0337 - Contai-III	945
22	0338 - Egra-I	933
23	0339 - Egra-II	931
24	0340 - Ramnagar-I	964
25	0341 - Ramnagar-II	942
Total :		939

Table 6 represents the sex ratio of Purba Medinipur district at rural i.e. C.D. Block level. Out of 25 C.D. Blocks, 13 C.D. Blocks have greater or equal sex ratio than that district rural sex ratio of 939 and the rest have sex ratio lower than the district rural sex

ratio. Ramnagar-I C.D. Block has the highest sex ratio with 964, whereas Moyna C.D. Block has the lowest with 923.

Table 7 : Sex Ratio of Rural Population by Ranges, 2011

Range of Sex Ratio for villages	Number of Inhabited villages	Percentage of villages in each range	Population 2011	Percentage distribution of population
1	2	3	4	5
Less than 700	16	0.55	657	0.01
700 - 749	8	0.27	545	0.01
750 - 799	24	0.82	7002	0.16
800 - 849	109	3.72	52257	1.16
850 - 899	404	13.78	437652	9.72
900 - 949	1214	41.41	2360447	52.42
950 - 999	823	28.07	1395636	30.99
1000 - 1099	289	9.86	239155	5.31
1100+	45	1.53	9810	0.22
District: Purba Medinipur (345)	2932	100.00	4503161	100.00

Sex Ratio District (Rural) : 939

It is observed from the above Table that the maximum number of villages of Purba Medinipur district with 1,214 falls in the sex ratio range of 900-949. There are 16 number of villages in the district in the sex ratio ranges of less than 700 whereas 289 villages have sex ratio between 1000-1099 and only 45 numbers of villages have a sex ratio of 1100+. The highest percentage of population (52.42) is in the sex ratio range of 900-949 and the lowest (0.01) is in the sex ratio ranges of both less than 700 and 700-749. A total of 5.53 per cent of rural population of the district have the sex ratio of more than 1000.

Table 8 : Sex Ratio of Towns, 2011

Sl. No.	Name of Town	Urban status of Town	Sex Ratio
1	2	3	4
1	344458 - Kolaghat (CT)	(CT)	954
2	344459 - Amalhara (CT)	(CT)	916
3	344460 - Mihitikri (CT)	(CT)	950
4	344461 - Kharisha (CT)	(CT)	973
5	344561 - Anantapur (CT)	(CT)	942
6	344562 - Dakshin Baguan (CT)	(CT)	915
7	344649 - Kakdih (CT)	(CT)	947
8	344650 - Shantipur (CT)	(CT)	957
9	344826 - Garh Kamalpur (CT)	(CT)	979
10	344911 - Goasafat (CT)	(CT)	919
11	345051 - Amarshi Kasba (CT)	(CT)	954
12	345536 - Benudia (CT)	(CT)	937
13	345537 - Hinch Gerya (CT)	(CT)	934
14	345650 - Kotbar (CT)	(CT)	937
15	345651 - Erashal (CT)	(CT)	1019
16	345732 - Barda (CT)	(CT)	970
17	345855 - Nandigram (CT)	(CT)	969
18	345896 - Ashadtalya (CT)	(CT)	938
19	346431 - Basantia (CT)	(CT)	919
20	346996 - Khadalgobra (CT)	(CT)	953
21	801758 - Panskura (M)	(M)	948
22	801759 - Tamluk (M)	(M)	963
23	801760 - Haldia (M)	(M)	916
24	801761 - Egra (M)	(M)	972
25	801762 - Contai (M)	(M)	881
Sex Ratio (Urban) district :			929

This Table shows the sex ratio of the urban areas of the district. It can be seen from the above Table that Erashal (CT) has the highest sex ratio with 1,019 which is higher than the district urban sex ratio of 929. The lowest sex ratio is recorded in Contai Municipality with 881. There are 19 urban units in the district which have higher sex ratio than that of district urban (929).

Table 9 : Sex Ratio of population in the Age Group 0-6 for Sub-district, 2011

Sl. No.	Name of Sub-district	Total/ Rural/ Urban	Total population in 0-6 age group			Sex Ratio for 0-6 age group
			Persons	Males	Females	
1	2	3	4	5	6	7
1	02470 – Panskura	Total	32726	16790	15936	949
		Rural	32726	16790	15936	949
		Urban	0	0	0	0
2	02471 – Kolaghat	Total	31450	16145	15305	948
		Rural	26513	13655	12858	942
		Urban	4937	2490	2447	983
3	02472 – Tamluk	Total	25516	12944	12572	971
		Rural	24119	12230	11889	972
		Urban	1397	714	683	957
4	02473 – Sahid Matangini	Total	22061	11293	10768	954
		Rural	20533	10505	10028	955
		Urban	1528	788	740	939
5	02474 – Nanda Kumar	Total	31408	16187	15221	940
		Rural	31408	16187	15221	940
		Urban	0	0	0	0
6	02475 – Mahisadal	Total	23598	12117	11481	948
		Rural	22959	11787	11172	948
		Urban	639	330	309	936
7	02476 – Moyna	Total	26488	13644	12844	941
		Rural	25667	13233	12434	940
		Urban	821	411	410	998
8	02477 – Potashpur-I	Total	19008	9816	9192	936
		Rural	18173	9405	8768	932
		Urban	835	411	424	1032
9	02478 – Potashpur-II	Total	20438	10518	9920	943
		Rural	20438	10518	9920	943
		Urban	0	0	0	0
10	02479 – Bhagawanpur-II	Total	21511	11038	10473	949
		Rural	21511	11038	10473	949
		Urban	0	0	0	0
11	02480 – Bhagawanpur-I	Total	28910	14987	13923	929
		Rural	27199	14062	13137	934
		Urban	1711	925	786	850
12	02481 – Chandipur	Total	23106	11948	11158	934
		Rural	21589	11215	10374	925
		Urban	1517	733	784	1070
13	02482 – Sutahata	Total	15227	7718	7509	973
		Rural	14671	7432	7239	974
		Urban	556	286	270	944
14	02483 – Haldia	Total	11601	6031	5570	924
		Rural	11601	6031	5570	924
		Urban	0	0	0	0
15	02484 – Nandigram-I	Total	28384	14766	13618	922
		Rural	27659	14394	13265	922
		Urban	725	372	353	949
16	02485 – Nandigram-II	Total	15105	7805	7300	935
		Rural	14452	7477	6975	933
		Urban	653	328	325	991
17	02486 – Khejuri-I	Total	15925	8273	7652	925
		Rural	15925	8273	7652	925
		Urban	0	0	0	0
18	02487 – Khejuri-II	Total	18637	9429	9208	977
		Rural	18637	9429	9208	977
		Urban	0	0	0	0

19	02488 – Contai-I	Total	18122	9266	8856	956
		Rural	18122	9266	8856	956
		Urban	0	0	0	0
20	02489 – Deshopran	Total	20310	10428	9882	948
		Rural	19610	10059	9551	949
		Urban	700	369	331	897
21	02490 – Contai-III	Total	17985	9233	8752	948
		Rural	17985	9233	8752	948
		Urban	0	0	0	0
22	02491 – Egra-I	Total	18870	9796	9074	926
		Rural	18870	9796	9074	926
		Urban	0	0	0	0
23	02492 – Egra-II	Total	19596	10036	9560	953
		Rural	19596	10036	9560	953
		Urban	0	0	0	0
24	02493 – Ramnagar-I	Total	18609	9652	8957	928
		Rural	18035	9348	8687	929
		Urban	574	304	270	888
25	02494 – Ramnagar-II	Total	16314	8235	8079	981
		Rural	16314	8235	8079	981
		Urban	0	0	0	0
26	99999 – Area not under any Sub-district	Total	46749	23894	22855	957
		Rural	0	0	0	0
		Urban	46749	23894	22855	957
District: Purba Medinipur – 345		Total	587654	301989	285665	946
		Rural	524312	269634	254678	945
		Urban	63342	32355	30987	958

The Table shows that total 0-6 age group population of the district is 5,87,654 of which 5,24,312 belongs to rural area and 63,342 are from urban. The sex ratios of 0-6 age group population for total is 946 whereas for rural it is 945 and for urban (958) it is higher than that of district total. The highest sex ratio among all the C.D. Blocks is found in Ramnagar-II C.D. Block with 981 and for the same the lowest is recorded in Nandigram-I C.D. Block (922). There are 13 C.D. Blocks in the district which have child sex ratio of more than that of district (946). The 0-6 age group population of all the Statutory Towns i.e. area not under any Sub-district of the district is 46,749 and the sex ratio for the same is 957.

Table 10 : Sex Ratio of population in the Age Group 0-6 for C.D. Blocks (Rural), 2011

Sl. No.	Name of C.D. Block	Total population in 0 - 6 age group			Sex Ratio for 0-6 age group
		Persons	Males	Females	
1	2	3	4	5	6
1	0317 - Panskura	32726	16790	15936	949
2	0318 - Kolaghat	26513	13655	12858	942
3	0319 - Tamluk	24119	12230	11889	972
4	0320 - Sahid Matangini	20533	10505	10028	955
5	0321 - Nanda Kumar	31408	16187	15221	940
6	0322 - Mahisadal	22959	11787	11172	948
7	0323 - Moyna	25667	13233	12434	940
8	0324 - Potashpur-I	18173	9405	8768	932
9	0325 - Potashpur-II	20438	10518	9920	943
10	0326 - Bhagawanpur-II	21511	11038	10473	949
11	0327 - Bhagawanpur-I	27199	14062	13137	934
12	0328 - Chandipur	21589	11215	10374	925
13	0329 - Sutahata	14671	7432	7239	974
14	0330 - Haldia	11601	6031	5570	924
15	0331 - Nandigram-I	27659	14394	13265	922
16	0332 - Nandigram-II	14452	7477	6975	933
17	0333 - Khejuri-I	15925	8273	7652	925
18	0334 - Khejuri-II	18637	9429	9208	977

19	0335 - Contai-I	18122	9266	8856	956
20	0336 - Deshopran	19610	10059	9551	949
21	0337 - Contai-III	17985	9233	8752	948
22	0338 - Egra-I	18870	9796	9074	926
23	0339 - Egra-II	19596	10036	9560	953
24	0340 - Ramnagar-I	18035	9348	8687	929
25	0341 - Ramnagar-II	16314	8235	8079	981
Total :		524312	269634	254678	945

Table 10 represents the sex ratio and population in the age group 0-6 years for rural areas under C.D. Blocks. The total population in this age group of all the C.D. Blocks of this district is 5,24,312 of which 2,69,634 are male and 2,54,678 are female. For all the C.D. Blocks, Panskura C.D. Block has the highest number of 0-6 population with 32,726 followed by Nanda Kumar C.D. Block with 31,408 and Nandigram-I C.D. Block with 27,659. The lowest population in the age group 0-6 is recorded in Haldia C.D. Block with 11,601. The sex ratio in the age group of 0-6 population in this district in rural areas is 945. It is observed from the Table that 12 C.D. Blocks out of 25 of the district have higher sex ratio than that of district total (945). The highest sex ratio is observed in Ramnagar-II C.D. Block with 981, whereas lowest is in Nandigram-I C.D. Block with 922.

Table 11 : Sex Ratio of Rural population in the Age Group 0-6 by ranges, 2011

Range of Sex Ratio for Villages	Number of Inhabited Villages	Percentage distribution of Villages	Population 2011	Percentage distribution of population
1	2	3	4	5
Less than 700	305	10.40	15920	3.04
700 - 749	107	3.65	12479	2.38
750 - 799	166	5.66	23963	4.57
800 - 849	256	8.73	45964	8.77
850 - 899	306	10.44	79534	15.17
900 - 949	346	11.80	94986	18.12
950 - 999	306	10.44	80581	15.37
1000 - 1099	533	18.18	105874	20.19
1100+	607	20.70	65011	12.40
District: Purba Medinipur (345)	2932	100.00	524312	100.00

Sex Ratio District (Rural):945

Table 11 shows the distribution of sex ratio of rural population in the age group 0-6 by ranges of sex ratio of Purba Medinipur district. It is evident from the above Table that maximum numbers of villages (607) are in the highest sex ratio range of more than 1100 and the second highest numbers of villages (533) are in the second highest sex ratio range of 1000-1099 with the highest percentage (20.19) of population. The lowest range of sex ratio i.e. less than 700 is recorded in 305 numbers of villages with second lowest (3.04) percentage of population. The lowest numbers (107) of villages with the lowest percentage (2.38) of population are in the sex ratio range of 700-749.

Table 12 : Sex Ratio of population in the Age Group 0-6 of Towns, 2011

Sl.No.	Name of Town	Urban status of Town	Total population in 0-6 age group			Sex Ratio for 0-6 age group
			Persons	Males	Females	
1	2	3	4	5	6	7
1	344458 - Kolaghat (CT)	(CT)	2349	1195	1154	966
2	344459 - Amalhara (CT)	(CT)	1614	811	803	990
3	344460 - Mihitikri (CT)	(CT)	630	312	318	1019
4	344461 - Kharisha (CT)	(CT)	344	172	172	1000
5	344561 - Anantapur (CT)	(CT)	701	357	344	964
6	344562 - Dakshin Baguan (CT)	(CT)	696	357	339	950

7	344649 - Kakdih (CT)	(CT)	511	261	250	958
8	344650 - Shantipur (CT)	(CT)	1017	527	490	930
9	344826 - Garh Kamalpur (CT)	(CT)	639	330	309	936
10	344911 - Goasafat (CT)	(CT)	821	411	410	998
11	345051 - Amarshi Kasba (CT)	(CT)	835	411	424	1032
12	345536 - Benudia (CT)	(CT)	940	507	433	854
13	345537 - Hinch Gerya (CT)	(CT)	771	418	353	844
14	345650 - Kotbar (CT)	(CT)	916	462	454	983
15	345651 - Erashal (CT)	(CT)	601	271	330	1218
16	345732 - Barda (CT)	(CT)	556	286	270	944
17	345855 - Nandigram (CT)	(CT)	725	372	353	949
18	345896 - Ashadtalya (CT)	(CT)	653	328	325	991
19	346431 - Basantia (CT)	(CT)	700	369	331	897
20	346996 - Khadalgobra (CT)	(CT)	574	304	270	888
21	801758 - Panskura (M)	(M)	6943	3603	3340	927
22	801759 - Tamluk (M)	(M)	6180	3175	3005	946
23	801760 - Haldia (M)	(M)	21945	11194	10751	960
24	801761 - Egra (M)	(M)	3241	1608	1633	1016
25	801762 - Contai (M)	(M)	8440	4314	4126	956
District (Urban) : Purba Medinipur – 345			63342	32355	30987	958

Table 12 represents sex ratio of the population in the age group 0-6 of all the towns of Purba Medinipur district. The total population in this age group of all the towns in this district is 63,342 of which 32,355 are males and 30,987 are females. Kharisha (CT) has the lowest number of population in this age group with 344 only and Haldia Municipality has the highest number of population (21,945) in this age group. The district urban sex ratio in the age group of 0-6 is 958. There are twelve urban units in the district which have child sex ratio lower than that of district. In the district, there are five urban units with child sex ratio either 1000 or more than 1000. These are Mihitikri (CT)(1,019), Kharisha (CT) (1,000), Amarshi Kasba (CT)(1,032), Erashal(CT)(1,218) and Egra Municipality (1,016). The highest child sex ratio is recorded in Erashal (CT) with 1,218 and the lowest child sex ratio is found in Hinch Gerya (CT) with 844.

Table 13 : Number and percentage of Scheduled Castes and Scheduled Tribes population in Sub-districts, 2011

Sl.No.	Name of Sub-district	Total/Rural/Urban	Total population	Total Scheduled Castes population	Total Scheduled Tribes population	Percentage of Scheduled Castes population to Total population	Percentage of Scheduled Tribes population to Total population
1	2	3	4	5	6	7	8
1	02470 – Panskura	Total	283303	29183	12531	10.30	4.42
		Rural	283303	29183	12531	10.30	4.42
		Urban	0	0	0	0.00	0.00
2	02471 – Kolaghat	Total	290124	24593	945	8.48	0.33
		Rural	239646	20464	789	8.54	0.33
		Urban	50478	4129	156	8.18	0.31
3	02472 – Tamluk	Total	217776	21145	67	9.71	0.03
		Rural	207064	21086	66	10.18	0.03
		Urban	10712	59	1	0.55	0.01
4	02473 – Sahid Matangini	Total	199210	11239	246	5.64	0.12
		Rural	183987	10516	124	5.72	0.07
		Urban	15223	723	122	4.75	0.80
5	02474 – Nanda Kumar	Total	262998	37366	633	14.21	0.24
		Rural	262998	37366	633	14.21	0.24
		Urban	0	0	0	0.00	0.00
6	02475 – Mahisadal	Total	206277	23201	193	11.25	0.09
		Rural	199613	22559	188	11.30	0.09
		Urban	6664	642	5	9.63	0.08
7	02476 – Moyna	Total	226927	56820	316	25.04	0.14
		Rural	220330	56384	315	25.59	0.14
		Urban	6597	436	1	6.61	0.02

8	02477 – Potashpur-I	Total	173377	24341	1124	14.04	0.65
		Rural	166977	24035	1124	14.39	0.67
		Urban	6400	306	0	4.78	0.00
9	02478 – Potashpur-II	Total	175056	21077	1388	12.04	0.79
		Rural	175056	21077	1388	12.04	0.79
		Urban	0	0	0	0.00	0.00
10	02479 – Bhagawanpur-II	Total	192162	33911	147	17.65	0.08
		Rural	192162	33911	147	17.65	0.08
		Urban	0	0	0	0.00	0.00
11	02480 – Bhagawanpur-I	Total	234432	33435	411	14.26	0.18
		Rural	222677	31724	409	14.25	0.18
		Urban	11755	1711	2	14.56	0.02
12	02481 – Chandipur	Total	188119	19095	200	10.15	0.11
		Rural	176704	18065	195	10.22	0.11
		Urban	11415	1030	5	9.02	0.04
13	02482 – Sutahata	Total	123784	37826	47	30.56	0.04
		Rural	118629	37312	40	31.45	0.03
		Urban	5155	514	7	9.97	0.14
14	02483 – Haldia	Total	97992	7477	288	7.63	0.29
		Rural	97992	7477	288	7.63	0.29
		Urban	0	0	0	0.00	0.00
15	02484 – Nandigram-I	Total	207835	38619	139	18.58	0.07
		Rural	202032	38220	134	18.92	0.07
		Urban	5803	399	5	6.88	0.09
16	02485 – Nandigram-II	Total	123219	15884	196	12.89	0.16
		Rural	117945	15710	184	13.32	0.16
		Urban	5274	174	12	3.30	0.23
17	02486 – Khejuri-I	Total	132992	17744	169	13.34	0.13
		Rural	132992	17744	169	13.34	0.13
		Urban	0	0	0	0.00	0.00
18	02487 – Khejuri-II	Total	139463	79149	900	56.75	0.65
		Rural	139463	79149	900	56.75	0.65
		Urban	0	0	0	0.00	0.00
19	02488 – Contai-I	Total	170894	23562	92	13.79	0.05
		Rural	170894	23562	92	13.79	0.05
		Urban	0	0	0	0.00	0.00
20	02489 – Deshopran	Total	176393	17432	111	9.88	0.06
		Rural	170938	17159	110	10.04	0.06
		Urban	5455	273	1	5.00	0.02
21	02490 – Contai-III	Total	157793	20832	144	13.20	0.09
		Rural	157793	20832	144	13.20	0.09
		Urban	0	0	0	0.00	0.00
22	02491 – Egra-I	Total	167163	15461	2617	9.25	1.57
		Rural	167163	15461	2617	9.25	1.57
		Urban	0	0	0	0.00	0.00
23	02492 – Egra-II	Total	178763	36376	428	20.35	0.24
		Rural	178763	36376	428	20.35	0.24
		Urban	0	0	0	0.00	0.00
24	02493 – Ramnagar-I	Total	167330	22047	766	13.18	0.46
		Rural	161986	20104	714	12.41	0.44
		Urban	5344	1943	52	36.36	0.97
25	02494 – Ramnagar-II	Total	156054	21787	299	13.96	0.19
		Rural	156054	21787	299	13.96	0.19
		Urban	0	0	0	0.00	0.00
26	99999 – Area not under any Sub-district	Total	446439	55832	3555	12.51	0.80
		Rural	0	0	0	0.00	0.00
		Urban	446439	55832	3555	12.51	0.80
		Total	5095875	745434	27952	14.63	0.55
Purba Medinipur – 345		Rural	4503161	677263	24028	15.04	0.53
		Urban	592714	68171	3924	11.50	0.66

It is observed from the above Table that in 2011 Census, out of total 50,95,875 population of the district, 7,45,434 with 14.63 per cent population belong to Scheduled Castes and 0.55 per cent with 27,952 population are Scheduled Tribes. At the C.D. Block level, the highest percentages (56.75) of Scheduled Castes population are found in Khejuri-II C.D. Block with 79,149 individuals and the lowest frequency (5.64) is recorded in Sahid Matangini C.D. Block with 11,239 persons. In case of Scheduled Tribes, the highest percentage (4.42) of population is observed in Panskura C.D. Block with 12,531

individuals, while the lowest percentage (0.03) is found in Tamluk C.D. Block with 67 individuals only. Out of total population of 4,46,439 of all the Statutory Towns (Area not under any Sub-district) of the district, 55,832 (12.51per cent) are belong to Scheduled Castes and 3,555 (0.80per cent) are from Scheduled Tribes.

Table 14: Number and percentage of Scheduled Castes and Scheduled Tribes (Rural) population in C.D. Blocks, 2011

Sl.No.	Name of C.D. Block	Total population	Total Scheduled Castes population	Total Scheduled Tribes population	Percentage of Scheduled Castes population to Total Population	Percentage of Scheduled Tribes population to Total Population
1	2	3	4	5	6	7
1	0317 - Panskura	283303	29183	12531	10.30	4.42
2	0318 - Kolaghat	239646	20464	789	8.54	0.33
3	0319 - Tamluk	207064	21086	66	10.18	0.03
4	0320 - Sahid Matangini	183987	10516	124	5.72	0.07
5	0321 - Nanda Kumar	262998	37366	633	14.21	0.24
6	0322 - Mahisadal	199613	22559	188	11.30	0.09
7	0323 - Moyna	220330	56384	315	25.59	0.14
8	0324 - Potashpur-I	166977	24035	1124	14.39	0.67
9	0325 - Potashpur-II	175056	21077	1388	12.04	0.79
10	0326 - Bhagawanpur-II	192162	33911	147	17.65	0.08
11	0327 - Bhagawanpur-I	222677	31724	409	14.25	0.18
12	0328 - Chandipur	176704	18065	195	10.22	0.11
13	0329 - Sutahata	118629	37312	40	31.45	0.03
14	0330 - Haldia	97992	7477	288	7.63	0.29
15	0331 - Nandigram-I	202032	38220	134	18.92	0.07
16	0332 - Nandigram-II	117945	15710	184	13.32	0.16
17	0333 - Khejuri-I	132992	17744	169	13.34	0.13
18	0334 - Khejuri-II	139463	79149	900	56.75	0.65
19	0335 - Contai-I	170894	23562	92	13.79	0.05
20	0336 - Deshpran	170938	17159	110	10.04	0.06
21	0337 - Contai-III	157793	20832	144	13.20	0.09
22	0338 - Egra-I	167163	15461	2617	9.25	1.57
23	0339 - Egra-II	178763	36376	428	20.35	0.24
24	0340 - Ramnagar-I	161986	20104	714	12.41	0.44
25	0341 - Ramnagar-II	156054	21787	299	13.96	0.19
Total :		4503161	677263	24028	15.04	0.53

Table 14 represents the number and percentage of Scheduled Castes and Scheduled Tribes population in rural areas only of the district. Out of total rural population of 45,03,161 Scheduled Castes population is 6,77,263 (15.04per cent) and Scheduled Tribes population is 24,028 (0.53per cent). In absolute terms, the highest number of Scheduled Castes population is found in Khejuri-II C.D. Block with 79,149 and the lowest is in Haldia C.D. Block with 7,477. The highest percentage of Scheduled Castes population is observed also in Khejuri-II C.D. Block with 56.75, followed by Sutahata C.D. Block with 31.45 and Moyna C.D. Block with 25.59, while the lowest is in Sahid Matangini C.D. Block with 5.72 only. In case of Scheduled Tribes population, Panskura C.D. Block has maximum number (12,531) of population in absolute terms and the lowest (40) is in Sutahata C.D. Block. The highest percentage of Scheduled Tribes population is also found in Panskura C.D. Block with 4.42, while the lowest is recorded both in Sutahata C.D. Block and Tamluk C.D. Block with 0.03 each.

Table 15 : Proportion of Scheduled Castes population to total population in Villages, 2011

Percentage range of Scheduled Castes population to Total Population	Number of Villages	Percentage	Scheduled Castes population	Percentage
1	2	3	4	5
NIL	666	22.71	0	0.00
Less than 5	738	25.17	28756	4.25
5 - 10	408	13.92	63193	9.33
11 - 20	396	13.51	118403	17.48
21 - 30	233	7.95	111523	16.47
31 - 40	117	3.99	61165	9.03
41 - 50	98	3.34	73247	10.82
51 - 75	139	4.74	99510	14.69
76 and above	137	4.67	121466	17.93
District: Purba Medinipur(345)	2932	100.00	677263	100.00

Table 15 represents that the distribution of percentage range of Scheduled Castes population to total population in the villages of Purba Medinipur District. The above Table shows that there are 666 villages (22.71per cent) which have recorded no Scheduled Castes population. The maximum number of villages i.e. 738 (25.17per cent) villages in Purba Medinipur district have the percentage range of Scheduled Castes population of less than 5 with the lowest percentage of population (4.25). The maximum percentage of Scheduled Castes population (17.93) is found in the highest percentage range of Scheduled Castes population i.e. 76 and above spread over 137 (4.67per cent) villages.

Table 16 : Proportion of Scheduled Tribes population to total population in Villages, 2011

Percentage range of Scheduled Tribes population to Total Population	Number of Villages	Percentage	Scheduled Tribes population	Percentage
1	2	3	4	5
NIL	2292	78.17	0	0.00
Less than 5	544	18.55	8025	33.40
5 - 10	38	1.30	3664	15.25
11 - 20	35	1.19	7054	29.36
21 - 30	14	0.48	3239	13.48
31 - 40	5	0.17	862	3.59
41 - 50	3	0.10	824	3.43
51 - 75	1	0.03	360	1.50
76 and above	0	0.00	0	0.00
District: Purba Medinipur(345)	2932	100.00	24028	100.00

The above Table shows that out of 2,932 inhabited villages, there are 2,292 numbers of villages (78.17per cent) have not recorded any Scheduled Tribes population. The highest number of villages (544) having Scheduled Tribes population are fall in the percentage range of less than 5 with the highest percentage (33.40) of population and only 1 village with the lowest percentage of population is in the second highest percentage range of Scheduled Tribes population i.e. 51-75. It is also observed from the above Table that there is no village in the district in the highest percentage range of Scheduled Tribes population i.e. 76 and above.

Table 17 : Number and percentage of Scheduled Castes and Scheduled Tribes population in Towns, 2011

Sl. No.	Name of town	Total Population	Total Scheduled Castes population	Total Scheduled Tribes population	Percentage of Scheduled Castes population to Total Population	Percentage of Scheduled Tribes population to Total Population
1	2	3	4	5	6	7
1	344458 - Kolaghat (CT)	25191	2774	117	11.01	0.46
2	344459 - Amalhara (CT)	14261	908	4	6.37	0.03
3	344460 - Mihitikri (CT)	6906	293	23	4.24	0.33
4	344461 - Kharisha (CT)	4120	154	12	3.74	0.29
5	344561 - Anantapur (CT)	5532	59	1	1.07	0.02
6	344562 - Dakshin Baguan (CT)	5180	0	0	0.00	0.00
7	344649 - Kakdih (CT)	5477	433	105	7.91	1.92
8	344650 - Shantipur (CT)	9746	290	17	2.98	0.17
9	344826 - Garh Kamalpur (CT)	6664	642	5	9.63	0.08
10	344911 - Goasafat (CT)	6597	436	1	6.61	0.02
11	345051 - Amarshi Kasba (CT)	6400	306	0	4.78	0.00
12	345536 - Benudia (CT)	6797	387	2	5.69	0.03
13	345537 - Hincha Gerya (CT)	4958	1324	0	26.70	0.00
14	345650 - Kotbar (CT)	6083	55	1	0.90	0.02
15	345651 - Erashal (CT)	5332	975	4	18.29	0.08
16	345732 - Barda (CT)	5155	514	7	9.97	0.14
17	345855 - Nandigram (CT)	5803	399	5	6.88	0.09
18	345896 - Ashadtalya (CT)	5274	174	12	3.30	0.23
19	346431 - Basantia (CT)	5455	273	1	5.00	0.02
20	346996 - Khadalgobra (CT)	5344	1943	52	36.36	0.97
21	801758 - Panskura (M)	57932	4062	874	7.01	1.51
22	801759 - Tamluk (M)	65306	4441	201	6.80	0.31
23	801760 - Haldia (M)	200827	36946	1560	18.40	0.78
24	801761 - Egra (M)	30148	3518	538	11.67	1.78
25	801762 - Contai (M)	92226	6865	382	7.44	0.41
District (Urban) : Purba Medinipur – 345		592714	68171	3924	11.50	0.66

Table 17 represents the number and percentage of Scheduled Castes and Scheduled Tribes population in towns of the district. It is observed from the Table that the total population of all the towns of the district is 5,92,714 of which 68,171 (11.50per cent) are Scheduled Castes and 3,924 (0.66per cent) are Scheduled Tribes. No Scheduled Castes population is recorded in Dakshin Baguan (CT) in the district. Among the rest of the urban units in absolute terms, the highest number of Scheduled Castes population is found in Haldia Municipality with 36,946 and the lowest is in Kotbar (CT) with 55. But, the highest percentage of Scheduled Castes population is recorded in Khadalgobra (CT) with 36.36, followed by Hinchha Gerya (CT) with 26.70 and Haldia Municipality with 18.40. In case of Scheduled Tribes, there are 3 CTs in the district namely Dakshin Baguan (CT),Amarshi Kasba (CT) and Hinchha Gerya (CT) where no Scheduled Tribes population is recorded. Among the rest of urban units Haldia Municipality also has highest number of Scheduled Tribes population (1,560) in absolute terms and the lowest is in 4 CTs viz. Anantapur (CT), Goasafat (CT), Kotbar (CT) and Basantia (CT) with 1 Scheduled Tribe population each. The highest percentage of Scheduled Tribes population is found in Kakdihi (CT) with 1.92 and the lowest is in 4 CTs with 0.02 each.

Table 18: Sex Ratio among Scheduled Castes and Scheduled Tribes (Rural) in C.D. Blocks, 2011

Sl. No.	Name of C.D. Block	Scheduled Castes Sex Ratio	Scheduled Tribes Sex Ratio
1	2	3	4
1	0317 - Panskura	964	997
2	0318 - Kolaghat	950	1023
3	0319 - Tamluk	939	1000
4	0320 - Sahid Matangini	972	879
5	0321 - Nanda Kumar	924	1075
6	0322 - Mahisadal	949	808
7	0323 - Moyna	914	790
8	0324 - Potashpur-I	955	1000
9	0325 - Potashpur-II	957	960
10	0326 - Bhagawanpur-II	946	771
11	0327 - Bhagawanpur-I	928	1025
12	0328 - Chandipur	934	970
13	0329 - Sutahata	924	1667
14	0330 - Haldia	915	986
15	0331 - Nandigram-I	937	1161
16	0332 - Nandigram-II	941	1044
17	0333 - Khejuri-I	965	988
18	0334 - Khejuri-II	958	1032
19	0335 - Contai-I	937	917
20	0336 - Deshopran	951	833
21	0337 - Contai-III	952	1000
22	0338 - Egra-I	944	939
23	0339 - Egra-II	953	1058
24	0340 - Ramnagar-I	967	940
25	0341 - Ramnagar-II	949	846
Total :		943	984

Table 18 shows the sex ratio among Scheduled Castes and Scheduled Tribes population in rural areas only. It is observed from the Table that rural sex ratio of Scheduled Castes and Scheduled Tribes population of the district is 943 and 984 respectively. In case of Scheduled Castes population, among the 25 C.D. Blocks of the district, 15 C.D. Blocks have the higher sex ratio than that of district. The highest sex ratio of Scheduled Castes population is found in Sahid Matangini C.D. Block (972), followed by Ramnagar-I C.D. Block (967) and Khejuri-I C.D. Block (965). The lowest is observed in Moyna C.D. Block (914). Among the Scheduled Tribes population, 14 C.D. Blocks have the higher sex ratio than that of district. The highest sex ratio of Scheduled Tribes population is found in Sutahata C.D. Block (1,667), followed by Nandigram-I C.D. Block (1,161) and Nanda Kumar C.D. Block (1,075). The lowest sex ratio of Scheduled

Tribes population is found in Bhagawanpur-II C.D. Block (771). Among the Scheduled Tribes 11 C.D. Blocks have sex ratio more than or equal to 1000.

Table 19 : Sex Ratio among Scheduled Castes and Scheduled Tribes in Towns, 2011

Sl. No.	Name of Town	Scheduled Castes Sex Ratio	Scheduled Tribes Sex Ratio
1	2	3	4
1	344458 - Kolaghat (CT)	962	800
2	344459 - Amalhara (CT)	888	333
3	344460 - Mihitikri (CT)	1139	1556
4	344461 - Kharisha (CT)	974	1000
5	344561 - Anantapur (CT)	639	0
6	344562 - Dakshin Baguan (CT)	0	0
7	344649 - Kakdihi (CT)	959	1019
8	344650 - Shantipur (CT)	1014	889
9	344826 - Garh Kamalpur (CT)	988	1500
10	344911 - Goasafat (CT)	912	0
11	345051 - Amarshi Kasba (CT)	974	0
12	345536 - Benudia (CT)	1016	1000
13	345537 - Hinch Gerya (CT)	973	0
14	345650 - Kotbar (CT)	964	0
15	345651 - Erashal (CT)	1023	1000
16	345732 - Barda (CT)	962	750
17	345855 - Nandigram (CT)	946	4000
18	345896 - Ashadtalya (CT)	871	714
19	346431 - Basantia (CT)	883	0
20	346996 - Khadalgobra (CT)	943	926
21	801758 - Panskura (M)	991	951
22	801759 - Tamluk (M)	921	990
23	801760 - Haldia (M)	910	862
24	801761 - Egra (M)	980	1030
25	801762 - Contai (M)	976	566
District (Urban) : Purba Medinipur – 345		934	881

Table 19 represents the sex ratio among Scheduled Castes and Scheduled Tribes in towns of Purba Medinipur district in 2011 Census. The Table shows that district urban Scheduled Castes sex ratio (934) is higher than that of Scheduled Tribes (881).Mihitikri (CT), Shantipur (CT), Benudia (CT) and Erashal (CT) have the sex ratio of more than 1000 with 1,139,1,014,1,016 and 1,023 respectively among Scheduled Castes and among Scheduled Tribes there are 5 urban units which have sex ratio more than 1000. These urban units are Mihitikri (CT) with 1,556, Kakdihi (CT) with 1,019, Garh Kamalpur (CT) with 1,500, Nandigram (CT) with 4,000 and Egra Municipality with 1,030. It is observed that there are 17 towns in the district which have higher sex ratio than district urban Scheduled Castes sex ratio (934). Among the Scheduled Castes, urban sex ratio ranging from 639 in Anantapur (CT) to 1,139 in Mihitikri (CT). In case of Scheduled Tribes, except six urban units of the district, all have the higher sex ratio than that of district ranging from 333 in Amalhara (CT) to 4,000 in Nandigram (CT).

Table 20 : Number of Literates and Illiterates, Literacy Rate by Sex in Sub-districts, 2011

Sl. No.	Name of Sub-district	Total/ Rural/ Urban	Number of Literates and Illiterates									Gap in Male-Female Literacy Rate
			Number of Literates			Number of Illiterates			Literacy Rate			
			Persons	Males	Females	Persons	Males	Females	Persons	Males	Females	
1	2	3	4	5	6	7	8	9	10	11	12	13
1	02470 – Panskura	Total	209614	116589	93025	73689	28974	44715	83.65	90.54	76.37	14.17
		Rural	209614	116589	93025	73689	28974	44715	83.65	90.54	76.37	14.17
		Urban	0	0	0	0	0	0	0.00	0.00	0.00	0.00
2	02471 – Kolaghat	Total	219686	122060	97626	70438	28186	42252	84.93	91.02	78.37	12.65
		Rural	180185	100588	79597	59461	23695	35766	84.54	90.92	77.65	13.27
		Urban	39501	21472	18029	10977	4491	6486	86.74	91.48	81.70	9.78

3	02472 – Tamluk	Total	167388	92018	75370	50388	20440	29948	87.06	92.47	81.26	11.21
		Rural	158986	87467	71519	48078	19437	28641	86.90	92.39	81.02	11.37
		Urban	8402	4551	3851	2310	1003	1307	90.20	94.03	86.06	7.97
4	02473 – Sahid Matangini	Total	154093	85093	69000	45117	18051	27066	86.98	92.64	80.89	11.75
		Rural	141953	78521	63432	42034	16831	25203	86.85	92.54	80.70	11.84
		Urban	12140	6572	5568	3083	1220	1863	88.65	93.83	83.22	10.61
5	02474 – Nanda Kumar	Total	198153	108428	89725	64845	27292	37553	85.56	90.71	80.07	10.64
		Rural	198153	108428	89725	64845	27292	37553	85.56	90.71	80.07	10.64
		Urban	0	0	0	0	0	0	0.00	0.00	0.00	0.00
6	02475 – Mahisadal	Total	157494	86027	71467	48783	20364	28419	86.21	91.25	80.84	10.41
		Rural	152088	83182	68906	47525	19841	27684	86.09	91.17	80.67	10.50
		Urban	5406	2845	2561	1258	523	735	89.73	93.65	85.74	7.91
7	02476 – Moyna	Total	173043	95941	77102	53884	22048	31836	86.33	91.95	80.24	11.71
		Rural	168224	93306	74918	52106	21245	30861	86.42	92.09	80.26	11.83
		Urban	4819	2635	2184	1778	803	975	83.43	87.05	79.45	7.60
8	02477 – Potashpur-I	Total	132781	73302	59479	40596	16253	24343	86.02	91.93	79.70	12.23
		Rural	128475	70907	57568	38502	15373	23129	86.34	92.24	80.03	12.21
		Urban	4306	2395	1911	2094	880	1214	77.38	83.62	70.75	12.87
9	02478 – Potashpur-II	Total	133742	73495	60247	41314	16824	24490	86.50	92.10	80.53	11.57
		Rural	133742	73495	60247	41314	16824	24490	86.50	92.10	80.53	11.57
		Urban	0	0	0	0	0	0	0.00	0.00	0.00	0.00
10	02479 – Bhagawanpur-II	Total	155251	83947	71304	36911	15113	21798	90.98	95.37	86.29	9.08
		Rural	155251	83947	71304	36911	15113	21798	90.98	95.37	86.29	9.08
		Urban	0	0	0	0	0	0	0.00	0.00	0.00	0.00
11	02480 – Bhagawanpur-I	Total	181121	99276	81845	53311	22025	31286	88.13	93.38	82.50	10.88
		Rural	172769	94707	78062	49908	20521	29387	88.38	93.62	82.77	10.85
		Urban	8352	4569	3783	3403	1504	1899	83.15	88.75	77.27	11.48
12	02481 – Chandipur	Total	144893	78686	66207	43226	18437	24789	87.81	92.38	82.93	9.45
		Rural	136369	74089	62280	40335	17253	23082	87.91	92.46	83.05	9.41
		Urban	8524	4597	3927	2891	1184	1707	86.12	91.07	80.97	10.10
13	02482 – Sutahata	Total	92725	50465	42260	31059	13044	18015	85.42	90.45	80.09	10.36
		Rural	88622	48255	40367	30007	12637	17370	85.25	90.26	79.94	10.32
		Urban	4103	2210	1893	1052	407	645	89.22	94.81	83.47	11.34
14	02483 – Haldia	Total	74262	40505	33757	23730	10026	13704	85.96	91.02	80.58	10.44
		Rural	74262	40505	33757	23730	10026	13704	85.96	91.02	80.58	10.44
		Urban	0	0	0	0	0	0	0.00	0.00	0.00	0.00
15	02484 – Nandigram-I	Total	152339	81810	70529	55496	25017	30479	84.89	88.86	80.71	8.15
		Rural	147827	79453	68374	54205	24427	29778	84.78	88.79	80.55	8.24
		Urban	4512	2357	2155	1291	590	701	88.85	91.53	86.10	5.43
16	02485 – Nandigram-II	Total	96395	51751	44644	26824	11572	15252	89.16	93.21	84.88	8.33
		Rural	92247	49536	42711	25698	11065	14633	89.13	93.25	84.80	8.45
		Urban	4148	2215	1933	1126	507	619	89.76	92.52	86.80	5.72
17	02486 – Khejuri-I	Total	104075	56122	47953	28917	12372	16545	88.90	93.19	84.36	8.83
		Rural	104075	56122	47953	28917	12372	16545	88.90	93.19	84.36	8.83
		Urban	0	0	0	0	0	0	0.00	0.00	0.00	0.00
18	02487 – Khejuri-II	Total	103149	56101	47048	36314	15193	21121	85.37	90.68	79.80	10.88
		Rural	103149	56101	47048	36314	15193	21121	85.37	90.68	79.80	10.88
		Urban	0	0	0	0	0	0	0.00	0.00	0.00	0.00
19	02488 – Contai-I	Total	136463	74557	61906	34431	13548	20883	89.32	94.57	83.73	10.84
		Rural	136463	74557	61906	34431	13548	20883	89.32	94.57	83.73	10.84
		Urban	0	0	0	0	0	0	0.00	0.00	0.00	0.00
20	02489 – Deshopran	Total	137871	75095	62776	38522	15842	22680	88.33	93.28	83.07	10.21
		Rural	134122	72988	61134	36816	15106	21710	88.63	93.53	83.41	10.12
		Urban	3749	2107	1642	1706	736	970	78.84	85.17	71.99	13.18
21	02490 – Contai-III	Total	125676	68135	57541	32117	13008	19109	89.89	94.75	84.75	10.00
		Rural	125676	68135	57541	32117	13008	19109	89.89	94.75	84.75	10.00
		Urban	0	0	0	0	0	0	0.00	0.00	0.00	0.00
22	02491 – Egra-I	Total	122834	68827	54007	44329	17631	26698	82.83	89.78	75.40	14.38
		Rural	122834	68827	54007	44329	17631	26698	82.83	89.78	75.40	14.38
		Urban	0	0	0	0	0	0	0.00	0.00	0.00	0.00
23	02492 – Egra-II	Total	137635	76759	60876	41128	15819	25309	86.47	92.99	79.45	13.54
		Rural	137635	76759	60876	41128	15819	25309	86.47	92.99	79.45	13.54
		Urban	0	0	0	0	0	0	0.00	0.00	0.00	0.00
24	02493 – Ramnagar-I	Total	130639	70863	59776	36691	14367	22324	87.84	93.76	81.72	12.04
		Rural	126565	68675	57890	35421	13819	21602	87.92	93.89	81.76	12.13
		Urban	4074	2188	1886	1270	548	722	85.41	89.97	80.67	9.30
25	02494 – Ramnagar-II	Total	124901	68543	56358	31153	11830	19323	89.38	95.02	83.37	11.65
		Rural	124901	68543	56358	31153	11830	19323	89.38	95.02	83.37	11.65
		Urban	0	0	0	0	0	0	0.00	0.00	0.00	0.00

26	99999 –	Total	356971	194678	162293	89468	37485	51983	89.31	93.47	84.78	8.69	
	Area not under	Rural	0	0	0	0	0	0	0.00	0.00	0.00	0.00	
	any Sub-district	Urban	356971	194678	162293	89468	37485	51983	89.31	93.47	84.78	8.69	
District :			Total	3923194	2149073	1774121	1172681	480761	691920	87.02	92.32	81.37	10.95
Purba Medinipur (345)			Rural	3454187	1893682	1560505	1048974	428880	620094	86.81	92.24	81.03	11.21
			Urban	469007	255391	213616	123707	51881	71826	88.60	92.90	83.95	8.95

Table 20 above depicts the distribution of number of literates, illiterates, literacy rate and the gap between the male- female literacy rates at Sub-district level i.e. for all C.D. Blocks and all Statutory Towns (Area not under any Sub-district) in the district of Purba Medinipur. The district comprises of 25 C.D. Blocks and out of which 13 are having urban population in their constituents Census Towns (CTs). The total literacy rate of the district is 87.02 with a male-female literacy rate gap of 10.95. The male and female literacy rates in the district are 92.32 and 81.37 respectively. The Table also shows a small variation in rural and urban literacy rate in the district. The urban literacy rate is 88.60 while the rural is 86.81. The male-female literacy rate gap in the rural areas (11.21) is more than that of urban areas (8.95). Out of 25 C.D. Blocks in the district, the highest literacy rate is recorded in Bhagawanpur-II C.D. Block with 90.98 and the lowest is in Egra-I C.D. Block with 82.83. The highest male and female literacy rate is also recorded in Bhagawanpur-II C.D. Block with 95.37 and 86.29 respectively. The lowest (88.86) male literacy rate is recorded in Nandigram-IC.D. Block and the lowest (75.40) female literacy rate is found in Egra-I C.D. Block. The highest male-female literacy rate gap is recorded as 14.38 in Egra-I C.D. Block. The literate population (3,56,971) of area not under any Sub-district of the above Table is the urban literate population of the five Statutory Towns excluding 1,12,036 urban literate population of CT's under the C.D. Blocks. The literacy rate for the same is 89.31 of which for male it is 93.47 and for female it is 84.78.

Table 21 : Number of Literates and Illiterates, Literacy Rate by Sex in CD Blocks (Rural), 2011

Sl. No.	Name of C.D. Block	Number of Literates and Illiterates									Gap in Male-Female Literacy Rate
		Number of Literates			Number of Illiterates			Literacy Rate			
		Persons	Males	Females	Persons	Males	Females	Persons	Males	Females	
1	2	3	4	5	6	7	8	9	10	11	12
1	0317 - Panskura	209614	116589	93025	73689	28974	44715	83.65	90.54	76.37	14.17
2	0318 - Kolaghat	180185	100588	79597	59461	23695	35766	84.54	90.92	77.65	13.27
3	0319 - Tamluk	158986	87467	71519	48078	19437	28641	86.90	92.39	81.02	11.37
4	0320 - Sahid Matangini	141953	78521	63432	42034	16831	25203	86.85	92.54	80.70	11.84
5	0321 - Nanda Kumar	198153	108428	89725	64845	27292	37553	85.56	90.71	80.07	10.64
6	0322 - Mahisadal	152088	83182	68906	47525	19841	27684	86.09	91.17	80.67	10.50
7	0323 - Moyna	168224	93306	74918	52106	21245	30861	86.42	92.09	80.26	11.83
8	0324 - Potashpur-I	128475	70907	57568	38502	15373	23129	86.34	92.24	80.03	12.21
9	0325 - Potashpur-II	133742	73495	60247	41314	16824	24490	86.50	92.10	80.53	11.57
10	0326 - Bhagawanpur-II	155251	83947	71304	36911	15113	21798	90.98	95.37	86.29	9.08
11	0327 - Bhagawanpur-I	172769	94707	78062	49908	20521	29387	88.38	93.62	82.77	10.85
12	0328 - Chandipur	136369	74089	62280	40335	17253	23082	87.91	92.46	83.05	9.41
13	0329 - Sutahata	88622	48255	40367	30007	12637	17370	85.25	90.26	79.94	10.32
14	0330 - Haldia	74262	40505	33757	23730	10026	13704	85.96	91.02	80.58	10.44
15	0331 - Nandigram-I	147827	79453	68374	54205	24427	29778	84.78	88.79	80.55	8.24
16	0332 - Nandigram-II	92247	49536	42711	25698	11065	14633	89.13	93.25	84.80	8.45
17	0333 - Khejuri-I	104075	56122	47953	28917	12372	16545	88.90	93.19	84.36	8.83
18	0334 - Khejuri-II	103149	56101	47048	36314	15193	21121	85.37	90.68	79.80	10.88
19	0335 - Contai-I	136463	74557	61906	34431	13548	20883	89.32	94.57	83.73	10.84
20	0336 - Deshopran	134122	72988	61134	36816	15106	21710	88.63	93.53	83.41	10.12
21	0337 - Contai-III	125676	68135	57541	32117	13008	19109	89.89	94.75	84.75	10.00
22	0338 - Egra-I	122834	68827	54007	44329	17631	26698	82.83	89.78	75.40	14.38
23	0339 - Egra-II	137635	76759	60876	41128	15819	25309	86.47	92.99	79.45	13.54
24	0340 - Ramnagar-I	126565	68675	57890	35421	13819	21602	87.92	93.89	81.76	12.13
25	0341 - Ramnagar-II	124901	68543	56358	31153	11830	19323	89.38	95.02	83.37	11.65
Total :		3454187	1893682	1560505	1048974	428880	620094	86.81	92.24	81.03	11.21

Table 21 shows the distribution of total number of literates, illiterates, literacy rate and gap in male-female literacy rate in the rural components of the district only. It is quite similar to the previous Table 20 with an exception of exclusion of urban population. The overall literacy rate in the 25 C.D. Blocks of the district is 86.81. The male and female literacy rates among the rural inhabitants of the district are 92.24 and 81.03 respectively. The gap in male-female literacy rate in rural part of the district is 11.21. It is to be noticed that 12 C.D. Blocks in the district have recorded higher literacy rate than that of district. The highest total, male and female literacy rate in the district is found in Bhagawanpur-II C.D. Block with 90.98, 95.37 and 86.29 respectively. Egra-I C.D. Block has registered the lowest total and female literacy rate, which are 82.83 and 75.40 respectively. Lowest male literacy rate (88.79) is found in Nandigram-I C.D. Block. The highest rural male-female literacy rate gap is recorded as 14.38 in Egra-I C.D. Block and for the same the lowest is found in Nandigram-I C.D. Block with 8.24.

Table 22 : Distribution of Villages by Literacy Rate Range, 2011

Range of Literacy Rate for Villages	Number of Inhabited Villages	Percentage distribution of Villages	Population	Percentage distribution of Population
1	2	3	4	5
0	0	0.00	0	0.00
1 - 10	0	0.00	0	0.00
11 - 20	0	0.00	0	0.00
21 - 30	0	0.00	0	0.00
31 - 40	3	0.10	264	0.01
41 - 50	2	0.07	487	0.01
51 - 60	12	0.41	6320	0.14
61 - 70	38	1.30	38441	0.85
71 - 80	298	10.16	428959	9.53
81 - 90	1617	55.15	2990507	66.41
91 - 99	936	31.92	1033877	22.96
100	26	0.89	4306	0.10
District : Purba Medinipur (345)	2932	100.00	4503161	100.00

Literacy Rate for District:86.81

Table 22 reflects the distribution of villages in the Purba Medinipur district by range of literacy rate. The number and percentage of villages and population has followed an increasing trend as the range of literacy rate increases upto the range of 81-90 and after that the trend is found to be declining in the succeeding ranges of 91-99 and 100. The literacy rate of highest number of villages (1,617) with 55.15per cent falls in the literacy range of 81-90 covering a maximum population of 29,90,507 (66.41per cent), followed by 936 villages are in the range of 91-99 covering a population of 10,33,877 (22.96per cent) and 298 villages in the range of 71-80 covering a population of 9.53per cent. It is to be noticed that there is no village in the literacy ranges of 0, 1-10, 11-20, 21-30 whereas 26 villages with 4,306 (0.10per cent) individuals have achieved cent percent literacy rate.

Table 23: Number of Literates and Illiterates, Literacy Rate by Sex in Towns, 2011

Sl. No.	Name of Town	Number of Literates and Illiterates						Literacy Rate			Gap in Male-Female Literacy Rate
		Number of Literates			Number of Illiterates			Persons	Males	Females	
		Persons	Males	Females	Persons	Males	Females				
1	2	3	4	5	6	7	8	9	10	11	12
1	344458 - Kolaghat (CT)	19909	10729	9180	5282	2161	3121	87.16	91.74	82.35	9.39
2	344459 - Amalhara (CT)	10859	6027	4832	3402	1417	1985	85.86	90.86	80.35	10.51
3	344460 - Mihitikri (CT)	5296	2879	2417	1610	662	948	84.38	89.16	79.32	9.84
4	344461 - Kharisha (CT)	3437	1837	1600	683	251	432	91.02	95.88	86.02	9.86
5	344561 - Anantapur (CT)	4328	2338	1990	1204	511	693	89.59	93.82	85.08	8.74
6	344562 - Dakshin Baguan (CT)	4074	2213	1861	1106	492	614	90.86	94.25	87.13	7.12

7	344649 - Kakdih (CT)	4463	2425	2038	1014	388	626	89.87	95.02	84.42	10.60
8	344650 - Shantipur (CT)	7677	4147	3530	2069	832	1237	87.95	93.15	82.53	10.62
9	344826 - Garh Kamalpur (CT)	5406	2845	2561	1258	523	735	89.73	93.65	85.74	7.91
10	344911 - Goasafat (CT)	4819	2635	2184	1778	803	975	83.43	87.05	79.45	7.60
11	345051 - Amarshi Kasba (CT)	4306	2395	1911	2094	880	1214	77.38	83.62	70.75	12.87
12	345536 - Benudia (CT)	4874	2653	2221	1923	856	1067	83.22	88.37	77.79	10.58
13	345537 - Hinch Gerya (CT)	3478	1916	1562	1480	648	832	83.07	89.28	76.53	12.75
14	345650 - Kotbar (CT)	4371	2411	1960	1712	729	983	84.59	90.03	78.75	11.28
15	345651 - Erashal (CT)	4153	2186	1967	1179	455	724	87.78	92.24	83.31	8.93
16	345732 - Barda (CT)	4103	2210	1893	1052	407	645	89.22	94.81	83.47	11.34
17	345855 - Nandigram (CT)	4512	2357	2155	1291	590	701	88.85	91.53	86.10	5.43
18	345896 - Ashadtalya (CT)	4148	2215	1933	1126	507	619	89.76	92.52	86.80	5.72
19	346431 - Basantia (CT)	3749	2107	1642	1706	736	970	78.84	85.17	71.99	13.18
20	346996 - Khadalgobra (CT)	4074	2188	1886	1270	548	722	85.41	89.97	80.67	9.30
21	801758 - Panskura (M)	43326	23501	19825	14606	6239	8367	84.97	89.91	79.77	10.14
22	801759 - Tamluk (M)	53318	28282	25036	11988	4978	7010	90.18	94.01	86.21	7.80
23	801760 - Haldia (M)	158380	87334	71046	42447	17507	24940	88.54	93.26	83.35	9.91
24	801761 - Egra (M)	23447	12600	10847	6701	2691	4010	87.14	92.09	82.03	10.06
25	801762 - Contai (M)	78500	42961	35539	13726	6070	7656	93.69	96.07	90.96	5.11
District (Urban) :		469007	255391	213616	123707	51881	71826	88.60	92.90	83.95	8.95
Purba Medinipur (345)											

Table 23 gives the distribution of number of literates, illiterates, literacy rate and gap in male-female literacy rate of all towns of the district. The average urban literacy rate in the district is 88.60. Male literacy rate (92.90) dominates over the female literacy rate (83.95). The average gap in male-female literacy rate of the district is 8.95 in urban areas. The highest literacy rate is recorded in Contai Municipality (93.69) and the lowest in Amarshi Kasba (CT) (77.38). Sex wise literacy rates also show that Contai Municipality occupies the top position in Purba Medinipur district in case of both male (96.07) and female (90.96) literacy rates. Amarshi Kasba (CT) has recorded the lowest male literacy rate (83.62) as well as lowest female literacy rate (70.75). The highest male-female literacy rate gap is found in Basantia (CT) (13.18) while the lowest is observed in Contai Municipality (5.11).

Table 24: Number of Scheduled Castes Literates and Illiterates, Literacy Rate by Sex in C.D. Blocks (Rural), 2011

Sl. No.	Name of C.D. Block	Number of Literates and Illiterates						Literacy Rate			Gap in Male-Female Literacy Rate
		Number of Literates			Number of Illiterates			Persons	Males	Females	
		Persons	Males	Females	Persons	Males	Females				
1	2	3	4	5	6	7	8	9	10	11	12
1	0317 - Panskura	18532	10689	7843	10651	4167	6484	72.99	82.78	62.85	19.93
2	0318 - Kolaghat	13472	7649	5823	6992	2845	4147	74.40	82.38	66.01	16.37
3	0319 - Tamluk	15158	8549	6609	5928	2324	3604	82.08	89.40	74.22	15.18
4	0320 - Sahid Matangini	7009	3922	3087	3507	1411	2096	75.58	82.97	67.89	15.08
5	0321 - Nanda Kumar	25149	14203	10946	12217	5215	7002	78.12	85.00	70.70	14.30
6	0322 - Mahisadal	15665	8828	6837	6894	2749	4145	79.29	86.71	71.40	15.31
7	0323 - Moyna	40439	23022	17417	15945	6439	9506	82.61	89.68	74.81	14.87
8	0324 - Potashpur-I	16553	9418	7135	7482	2875	4607	78.25	86.88	69.18	17.70
9	0325 - Potashpur-II	15031	8407	6624	6046	2364	3682	81.47	89.30	73.31	15.99
10	0326 - Bhagawanpur-II	25678	14090	11588	8233	3335	4898	86.91	92.97	80.54	12.43
11	0327 - Bhagawanpur-I	23337	13036	10301	8387	3419	4968	84.87	91.64	77.61	14.03
12	0328 - Chandipur	13085	7209	5876	4980	2134	2846	83.52	89.09	77.57	11.52
13	0329 - Satahata	27641	15318	12323	9671	4078	5593	84.34	89.89	78.33	11.56
14	0330 - Haldia	4947	2847	2100	2530	1058	1472	75.42	82.98	67.14	15.84
15	0331 - Nandigram-I	27235	14976	12259	10985	4759	6226	82.87	88.68	76.72	11.96
16	0332 - Nandigram-II	11709	6447	5262	4001	1648	2353	86.05	91.64	80.07	11.57
17	0333 - Khejuri-I	13266	7194	6072	4478	1835	2643	86.32	91.60	80.81	10.79
18	0334 - Khejuri-II	57730	31477	26253	21419	8938	12481	84.62	90.25	78.73	11.52
19	0335 - Contai-I	17470	9808	7662	6092	2354	3738	84.55	91.78	76.80	14.98
20	0336 - Deshopran	12721	6968	5753	4438	1827	2611	85.01	90.98	78.74	12.24
21	0337 - Contai-III	15346	8515	6831	5486	2156	3330	84.44	91.23	77.27	13.96
22	0338 - Egra-I	10300	5898	4402	5161	2054	3107	75.94	84.74	66.66	18.08
23	0339 - Egra-II	26417	15019	11398	9959	3608	6351	82.50	91.21	73.28	17.93
24	0340 - Ramnagar-I	14743	8084	6659	5361	2136	3225	83.81	90.75	76.68	14.07
25	0341 - Ramnagar-II	16276	9074	7202	5511	2103	3408	84.55	92.08	76.65	15.43
Total :		484909	270647	214262	192354	77831	114523	82.18	89.10	74.84	14.26

The above Table shows that literacy rate of the Scheduled Castes population in the rural areas of the district is 82.18. Sex wise analysis of Scheduled Castes population in rural areas of the district reveals literacy rate of the males (89.10) dominates over the female literacy rate (74.84). The male-female literacy gap in the rural population is quite noticeable (14.26). The highest literacy rate among Scheduled Castes population is recorded in Bhagawanpur-II C.D. Block (86.91) and the lowest is in Panskura C.D. Block (72.99). There are 15 C.D. Blocks in the district where literacy rate has crossed the district one. A sex-wise analysis shows that the highest Scheduled Castes male literacy rate (92.97) and female literacy rate (80.81) are found in Bhagawanpur-II C.D. Block and Khejuri-I C.D. Block respectively. Lowest Scheduled Castes male literacy rate (82.38) and female literacy rate (62.85) are recorded in Kolaghat C.D. Block and Panskura C.D. Block respectively. The highest gap in male-female literacy rate is recorded as 19.93 in Panskura C.D. Block.

Table 25: Distribution of Villages by Literacy Rate Range for Scheduled Castes population (Rural), 2011

Range of Literacy Rate for villages	Number of inhabited villages having Scheduled Castes	Percentage distribution of villages	Scheduled Castes population	Percentage distribution of population
1	2	3	4	5
0	16	0.71	33	0.00
1 - 10	0	0.00	0	0.00
11 - 20	0	0.00	0	0.00
21 - 30	1	0.04	25	0.00
31 - 40	9	0.40	367	0.05
41 - 50	24	1.06	2591	0.38
51 - 60	59	2.60	8489	1.25
61 - 70	210	9.27	42378	6.26
71 - 80	529	23.35	176490	26.06
81 - 90	879	38.79	371643	54.87
91 - 99	342	15.09	72618	10.72
100	197	8.69	2629	0.39
Total :	2266	100.00	677263	100.00

District Scheduled Castes Literacy Rate : 82.18

Table 25 represents the distribution of villages in the district by range of literacy rate among the Scheduled Castes population for rural areas only. The range of literacy rate has been distributed in 12 categories. It is clear from the above Table that the Scheduled Castes population of 6,77,263 in the district is spread over 2,266 villages. The highest number of Scheduled Castes population 3,71,643 covering 54.87 per cent of the total Scheduled Castes population inhabited in the rural areas of the district is distributed in maximum number (879) of villages (38.79per cent) falling in the range of literacy rate 81-90, followed by 26.06per cent Scheduled Castes population (1,76,490) settled in 529 villages (23.35per cent) with a range of literacy rate of 71-80. In the range of literacy rate of 91-99, there are 72,618 Scheduled Castes population spread over 342 villages covering 15.09per cent of the total Scheduled Castes inhabited villages and 10.72per cent of Scheduled Castes population. It is observed that there are 33 Scheduled Castes population distributed in 16 villages of the district are illiterate. There are 197 villages in the district with Scheduled Castes population of 2,629 having cent percent literacy rate.

Table 26: Number of Scheduled Castes Literates and Illiterates, Literacy Rate by Sex in Towns, 2011

Sl. No.	Name of Town	Number of Literates and Illiterates						Literacy Rate			Gap in Male-Female Literacy Rate
		Number of Literates			Number of Illiterates			Persons	Males	Females	
		Persons	Males	Females	Persons	Males	Females	Persons	Males	Females	
1	344458 - Kolaghat (CT)	1852	1051	801	922	363	559	73.78	82.11	65.12	16.99
2	344459 - Amalhara (CT)	649	368	281	259	113	146	80.02	85.98	73.37	12.61
3	344460 - Mihitikri (CT)	189	99	90	104	38	66	72.97	76.74	69.23	7.51
4	344461 - Kharisha (CT)	119	65	54	35	13	22	83.80	89.04	78.26	10.78
5	344561 - Anantapur (CT)	43	28	15	16	8	8	79.63	90.32	65.22	25.10

6	344649 - Kakdih (CT)	352	193	159	81	28	53	86.27	93.24	79.10	14.14
7	344650 - Shantipur (CT)	227	121	106	63	23	40	85.98	92.37	79.70	12.67
8	344826 - Garh Kamalpur (CT)	489	270	219	153	53	100	83.16	90.30	75.78	14.52
9	344911 - Goasafat (CT)	286	165	121	150	63	87	73.71	82.09	64.71	17.38
10	345051 - Amarshi Kasba (CT)	229	129	100	77	26	51	83.58	91.49	75.19	16.30
11	345536 - Benudia (CT)	175	96	79	212	96	116	51.62	57.14	46.20	10.94
12	345537 - Hinch Gerya (CT)	1011	548	463	313	123	190	89.00	95.30	82.53	12.77
13	345650 - Kotbar (CT)	44	24	20	11	4	7	89.80	88.89	90.91	-2.02
14	345651 - Erashal (CT)	685	364	321	290	118	172	80.49	85.45	75.53	9.92
15	345732 - Barda (CT)	400	222	178	114	40	74	85.65	94.47	76.72	17.75
16	345855 - Nandigram (CT)	254	139	115	145	66	79	72.36	76.37	68.05	8.32
17	345896 - Ashadtalya (CT)	129	75	54	45	18	27	84.31	91.46	76.06	15.40
18	346431 - Basantia (CT)	181	106	75	92	39	53	74.18	84.80	63.03	21.77
19	346996 - Khadalgobra (CT)	1289	697	592	654	303	351	76.59	82.00	71.07	10.93
20	801758 - Panskura (M)	2411	1386	1025	1651	654	997	69.12	79.88	58.47	21.41
21	801759 - Tamluk (M)	3445	1908	1537	996	404	592	85.89	91.12	80.18	10.94
22	801760 - Haldia (M)	27870	15685	12185	9076	3657	5419	85.16	91.32	78.37	12.95
23	801761 - Egra (M)	2575	1414	1161	943	363	580	82.16	89.66	74.57	15.09
24	801762 - Contai (M)	5654	2996	2658	1211	478	733	91.58	95.54	87.49	8.05
District : Purba Medinipur (345)		50558	28149	22409	17613	7091	10522	83.56	89.91	76.76	13.15

Table 26 above shows the distribution of Scheduled Castes literates, illiterates, literacy rate by sex and gap in male-female literacy rate of towns in the district. The towns include 5 Statutory Towns and 19 Census Towns. The average urban literacy rate of Scheduled Castes population is 83.56 in which males (89.91) dominates over the females (76.76). The gap in male-female literacy rate is 13.15. The highest Scheduled Castes literacy rate (91.58) is observed in Contai Municipality while the lowest is recorded in Benudia (CT) with 51.62. A sex wise analysis shows that the highest Scheduled Castes male (95.54) and female (90.91) literacy rates are recorded in Contai Municipality and Kotbar (CT) respectively. The lowest Scheduled Castes male literacy rate (57.14) and female literacy rate (46.20) is found in Benudia (CT). The highest gap in male-female Scheduled Castes literacy rate is noticed in Anantapur (CT) (25.10). It is noticed that in Kotbar (CT), female Scheduled Castes literacy rate (90.91) is higher than that of male (88.89) and for this, the male-female Scheduled Castes literacy rate gap of this town is (-)2.02.

Table 27: Number and percentage of Scheduled Tribes Literates and Illiterates by Sex in C.D. Blocks (Rural), 2011

Sl. No.	Name of C.D. Block	Number of Literates and Illiterates									Gap in Male-Female Literacy Rate
		Number of Literates			Number of Illiterates			Literacy Rate			
		Persons	Males	Females	Persons	Males	Females	Persons	Males	Females	
1	0317 - Panskura	6437	3835	2602	6094	2439	3655	59.32	70.48	48.10	22.38
2	0318 - Kolaghat	302	187	115	487	203	284	45.07	55.65	34.43	21.22
3	0319 - Tamluk	40	21	19	26	12	14	66.67	75.00	59.38	15.62
4	0320 - Sahid Matangini	78	48	30	46	18	28	71.56	81.36	60.00	21.36
5	0321 - Nanda Kumar	335	171	164	298	134	164	66.07	72.77	60.29	12.48
6	0322 - Mahisadal	148	85	63	40	19	21	88.62	91.40	85.14	6.26
7	0323 - Moyna	252	151	101	63	25	38	87.80	93.79	80.16	13.63
8	0324 - Potashpur-I	626	372	254	498	190	308	64.74	76.86	52.59	24.27
9	0325 - Potashpur-II	802	456	346	586	252	334	67.68	76.90	58.45	18.45
10	0326 - Bhagawanpur-II	89	49	40	58	34	24	76.07	77.78	74.07	3.71
11	0327 - Bhagawanpur-I	250	145	105	159	57	102	70.82	81.46	60.00	21.46
12	0328 - Chandipur	94	53	41	101	46	55	56.63	68.83	46.07	22.76
13	0329 - Sutahata	34	13	21	6	2	4	94.44	100.00	91.30	8.70
14	0330 - Haldia	162	92	70	126	53	73	63.78	71.88	55.56	16.32
15	0331 - Nandigram-I	72	39	33	62	23	39	70.59	81.25	61.11	20.14
16	0332 - Nandigram-II	97	54	43	87	36	51	64.24	75.00	54.43	20.57
17	0333 - Khejuri-I	79	45	34	90	40	50	58.52	63.38	53.12	10.26
18	0334 - Khejuri-II	541	306	235	359	137	222	71.66	81.60	61.84	19.76
19	0335 - Contai-I	62	36	26	78	12	18	78.48	85.71	70.27	15.44

20	0336 - Deshopran	60	33	27	50	27	23	66.67	66.00	67.50	-1.50
21	0337 - Contai-III	84	41	43	60	31	29	65.62	65.08	66.15	-1.07
22	0338 - Egra-I	1264	768	496	1353	582	771	57.43	68.27	46.10	22.17
23	0339 - Egra-II	232	140	92	196	68	128	65.54	78.21	52.57	25.64
24	0340 - Ramnagar-I	428	248	180	286	120	166	68.70	78.23	58.82	19.41
25	0341 - Ramnagar-II	184	109	75	115	53	62	70.23	76.76	62.50	14.26
Total :		12752	7497	5255	11276	4613	6663	61.88	72.27	51.34	20.93

Table 27 above gives the literacy status of Scheduled Tribes population in the rural areas of Purba Medinipur district. The number of literates, illiterates, literacy rate by sex and their male-female literacy rate gap in rural areas (C.D. Blocks) are also shown separately in the Table. The average Scheduled Tribes literacy rate in the district is 61.88 with a male literacy rate and female literacy rate of 72.27 and 51.34 respectively. The average gap in male-female literacy rate of Scheduled Tribes in the district is given as 20.93. Rural unit wise data shows that the highest Scheduled Tribes literacy rate is found in Sutamata C.D. Block with 94.44 and the lowest in Kolaghat C.D. Block with 45.07. Sex wise analysis of literacy rate also reflects the same picture. The highest male and female literacy rate among Scheduled Tribes is also found in Sutamata C.D. Block with 100.00 and 91.30 respectively. Kolaghat C.D. Block recorded the lowest male literacy rate with 55.65 and lowest female literacy rate with 34.43. The highest male-female literacy rate gap is found in Egra-II C.D. Block with 25.64. In Contai-III C.D. Block and Deshopran C.D. Block female Scheduled Tribes literacy rates are higher than that of male literacy rates and for which the male-female literacy rate gap of these towns are negative with (-)1.07 and (-)1.50 respectively.

Table 28: Distribution of Villages by Literacy Rate Range for Scheduled Tribes population (Rural), 2011

Range of Literacy Rate for villages	Number of inhabited villages having Scheduled Tribes	Percentage distribution of villages	Scheduled Tribes population	Percentage distribution of population
1	2	3	4	5
0	49	7.66	94	0.39
1 - 10	1	0.16	33	0.14
11 - 20	8	1.25	94	0.39
21 - 30	18	2.81	587	2.44
31 - 40	24	3.75	1003	4.17
41 - 50	84	13.12	3494	14.54
51 - 60	63	9.84	5831	24.27
61 - 70	77	12.03	6999	29.13
71 - 80	53	8.28	2657	11.06
81 - 90	34	5.31	1970	8.20
91 - 99	14	2.19	559	2.33
100	215	33.59	707	2.94
District: Purba Medinipur(345)	640	100.00	24028	100.00

Literacy Rate for District : 61.88

The above Table shows the distribution of villages in the district by range of literacy rate, number and percentage of villages having Scheduled Tribes population and number and percentage of Scheduled Tribes population. It reveals from the Table that Scheduled Tribes population of 24,028 in the district is distributed over 640 villages. Range of literacy rate has been distributed into 12 categories as in case of General population and Scheduled Castes population. The highest number of Scheduled Tribes population 6,999 covering 29.13per cent of the total Scheduled Tribes population of the district distributed in 77 villages (12.03per cent) fall in the range of literacy rate of 61-70. The second highest number of Scheduled Tribes population (5,831) with 24.27per cent spread over 63 (9.84per cent) villages with a range of literacy rate of 51-60. In the range of literacy rate of 41-50, there are 3,494 (14.54per cent) Scheduled Tribes population settled in 84 villages covering 13.12per cent of the Scheduled Tribes inhabited villages. It is observed that there are 707 Scheduled Tribes population, constitutes 2.94 per cent of the total Scheduled

Tribes achieved cent percent literacy rate living across highest number of 215 villages (33.59 per cent) and there are 94(0.39 per cent) Scheduled Tribes population settled in 49 villages are illiterate.

Table 29: Number and percentage of Scheduled Tribes Literates and Illiterates by Sex in Towns, 2011

Sl. No.	Name of Town	Number of Literates and Illiterates									Gap in Male-Female Literacy Rate
		Number of Literates			Number of Illiterates			Literacy rate			
		Persons	Males	Females	Persons	Males	Females	Persons	Males	Females	
1	2	3	4	5	6	7	8	9	10	11	12
1	344458 - Kolaghat (CT)	79	50	29	38	15	23	76.70	84.75	65.91	18.84
2	344459 - Amalhara (CT)	2	2	0	2	1	1	50.00	66.67	0.00	66.67
3	344460 - Mihitikri (CT)	16	7	9	7	2	5	84.21	87.50	81.82	5.68
4	344461 - Kharisha (CT)	11	6	5	1	0	1	100.00	100.00	100.00	0.00
5	344561 - Anantapur (CT)	1	0	1	0	0	0	100.00	0.00	100.00	-100.00
6	344649 - Kakdih (CT)	57	32	25	48	20	28	61.29	72.73	51.02	21.71
7	344650 - Shantipur (CT)	11	7	4	6	2	4	78.57	87.50	66.67	20.83
8	344826 - Garh Kamalpur (CT)	4	1	3	1	1	0	100.00	100.00	100.00	0.00
9	344911 - Goasafat (CT)	1	1	0	0	0	0	100.00	100.00	0.00	100.00
10	345536 - Benudia (CT)	0	0	0	2	1	1	0.00	0.00	0.00	0.00
11	345650 - Kotbar (CT)	0	0	0	1	1	0	0.00	0.00	0.00	0.00
12	345651 - Erashal (CT)	3	1	2	1	1	0	100.00	100.00	100.00	0.00
13	345732 - Barda (CT)	7	4	3	0	0	0	100.00	100.00	100.00	0.00
14	345855 - Nandigram (CT)	4	1	3	1	0	1	100.00	100.00	100.00	0.00
15	345896 - Ashadtalya (CT)	10	5	5	2	2	0	83.33	71.43	100.00	-28.57
16	346431 - Basantia (CT)	0	0	0	1	0	1	0.00	0.00	0.00	0.00
17	346996 - Khadalgobra (CT)	27	18	9	25	9	16	58.70	75.00	40.91	34.09
18	801758 - Panskura (M)	509	306	203	365	142	223	66.80	77.66	55.16	22.50
19	801759 - Tamluk (M)	140	78	62	61	23	38	79.55	87.64	71.26	16.38
20	801760 - Haldia (M)	1351	766	585	209	72	137	92.79	97.33	87.44	9.89
21	801761 - Egra (M)	330	176	154	208	89	119	70.36	76.19	64.71	11.48
22	801762 - Contai (M)	305	204	101	77	40	37	90.50	92.73	86.32	6.41
District (Urban) : Purba Medinipur (345)		2868	1665	1203	1056	421	635	81.41	88.19	73.58	14.61

Table 29 gives detailed information pertaining to literacy with regard to the Scheduled Tribes population of the urban units of the district. The average Scheduled Tribes literacy rate in the urban areas of the district is 81.41 with a male and female literacy rate of 88.19 and 73.58 respectively. There are 7 Census Towns with very small Scheduled Tribes population having cent percent literacy rate. Beside these towns, the highest Scheduled Tribes literacy rate is shown in Haldia Municipality (92.79) and lowest in Amalhara (CT) (50.00). Among the other towns the highest male and female literacy rates are reported also from Haldia Municipality with 97.33 and 87.44 respectively. Lowest male literacy rate is reported from Amalhara (CT) with 66.67 and lowest female literacy rate is registered from Khadalgobra (CT) with 40.91. The average gap in male-female literacy rate is 14.91 at the urban units of the district. The highest gap in male-female literacy rate is 66.67 in Amalhara (CT). It is to be noticed that in Ashadtalya (CT) and Anantapur (CT), female Scheduled Tribes literacy rates are higher than that of male.

Table 30: Number and percentage of Main workers, Marginal workers and Non-workers by Sex in Sub-districts, 2011

Sl. No.	Name of Sub-district	Persons/ Males/ Females	Total population	Total workers(main and marginal workers)							
				Main workers		Marginal workers		Non-workers			
				Number	Percentage	Number	Percentage	Number	Percentage		
1	2	3	4	5	6	7	8	9	10	11	12
1	02470 - Panskura	Persons	283303	79007	27.89	51124	18.05	130131	45.93	153172	54.07
		Males	145563	64894	44.58	23284	16.00	88178	60.58	57385	39.42
		Females	137740	14113	10.25	27840	20.21	41953	30.46	95787	69.54
2	02471 - Kolaghat	Persons	290124	76176	26.26	32633	11.25	108809	37.50	181315	62.50
		Males	150246	67642	45.02	21658	14.42	89300	59.44	60946	40.56
		Females	139878	8534	6.10	10975	7.85	19509	13.95	120369	86.05

3	02472 – Tamluk	Persons	217776	57660	26.48	30393	13.96	88053	40.43	129723	59.57
		Males	112458	49621	44.12	16410	14.59	66031	58.72	46427	41.28
		Females	105318	8039	7.63	13983	13.28	22022	20.91	83296	79.09
4	02473 – Sahid Matangini	Persons	199210	47276	23.73	25470	12.79	72746	36.52	126464	63.48
		Males	103144	42883	41.58	18717	18.15	61600	59.72	41544	40.28
		Females	96066	4393	4.57	6753	7.03	11146	11.60	84920	88.40
5	02474 – Nanda Kumar	Persons	262998	61703	23.46	41896	15.93	103599	39.39	159399	60.61
		Males	135720	52794	38.90	25622	18.88	78416	57.78	57304	42.22
		Females	127278	8909	7.00	16274	12.79	25183	19.79	102095	80.21
6	02475 – Mahisadal	Persons	206277	40279	19.53	33738	16.36	74017	35.88	132260	64.12
		Males	106391	36238	34.06	24749	23.26	60987	57.32	45404	42.68
		Females	99886	4041	4.05	8989	9.00	13030	13.04	86856	86.96
7	02476 – Moyna	Persons	226927	44085	19.43	42728	18.83	86813	38.26	140114	61.74
		Males	117989	39336	33.34	27269	23.11	66605	56.45	51384	43.55
		Females	108938	4749	4.36	15459	14.19	20208	18.55	88730	81.45
8	02477 – Potashpur-I	Persons	173377	42097	24.28	31097	17.94	73194	42.22	100183	57.78
		Males	89555	37234	41.58	16538	18.47	53772	60.04	35783	39.96
		Females	83822	4863	5.80	14559	17.37	19422	23.17	64400	76.83
9	02478 – Potashpur-II	Persons	175056	37915	21.66	28814	16.46	66729	38.12	108327	61.88
		Males	90319	34750	38.47	19570	21.67	54320	60.14	35999	39.86
		Females	84737	3165	3.74	9244	10.91	12409	14.64	72328	85.36
10	02479 – Bhagawanpur-II	Persons	192162	30274	15.75	42377	22.05	72651	37.81	119511	62.19
		Males	99060	27478	27.74	29394	29.67	56872	57.41	42188	42.59
		Females	93102	2796	3.00	12983	13.94	15779	16.95	77323	83.05
11	02480 – Bhagawanpur-I	Persons	234432	41707	17.79	48699	20.77	90406	38.56	144026	61.44
		Males	121301	37668	31.05	32137	26.49	69805	57.55	51496	42.45
		Females	113131	4039	3.57	16562	14.64	20601	18.21	92530	81.79
12	02481 – Chandipur	Persons	188119	29107	15.47	38797	20.62	67904	36.10	120215	63.90
		Males	97123	25776	26.54	28973	29.83	54749	56.37	42374	43.63
		Females	90996	3331	3.66	9824	10.80	13155	14.46	77841	85.54
13	02482 – Sutahata	Persons	123784	19775	15.98	20368	16.45	40143	32.43	83641	67.57
		Males	63509	17935	28.24	16384	25.80	34319	54.04	29190	45.96
		Females	60275	1840	3.05	3984	6.61	5824	9.66	54451	90.34
14	02483 – Haldia	Persons	97992	22144	22.60	13632	13.91	35776	36.51	62216	63.49
		Males	50531	19612	38.81	9661	19.12	29273	57.93	21258	42.07
		Females	47461	2532	5.33	3971	8.37	6503	13.70	40958	86.30
15	02484 – Nandigram-I	Persons	207835	32276	15.53	33963	16.34	66239	31.87	141596	68.13
		Males	106827	29602	27.71	27517	25.76	57119	53.47	49708	46.53
		Females	101008	2674	2.65	6446	6.38	9120	9.03	91888	90.97
16	02485 – Nandigram-II	Persons	123219	21574	17.51	21428	17.39	43002	34.90	80217	65.10
		Males	63323	19688	31.09	16001	25.27	35689	56.36	27634	43.64
		Females	59896	1886	3.15	5427	9.06	7313	12.21	52583	87.79
17	02486 – Khejuri-I	Persons	132992	20416	15.35	30523	22.95	50939	38.30	82053	61.70
		Males	68494	18187	26.55	20946	30.58	39133	57.13	29361	42.87
		Females	64498	2229	3.46	9577	14.85	11806	18.30	52692	81.70
18	02487 – Khejuri-II	Persons	139463	27511	19.73	19675	14.11	47186	33.83	92277	66.17
		Males	71294	24758	34.73	13949	19.57	38707	54.29	32587	45.71
		Females	68169	2753	4.04	5726	8.40	8479	12.44	59690	87.56
19	02488 – Contai-I	Persons	170894	37543	21.97	24155	14.13	61698	36.10	109196	63.90
		Males	88105	33988	38.58	17158	19.47	51146	58.05	36959	41.95
		Females	82789	3555	4.29	6997	8.45	10552	12.75	72237	87.25
20	02489 – Deshopran	Persons	176393	34962	19.82	31453	17.83	66415	37.65	109978	62.35
		Males	90937	31094	34.19	21385	23.52	52479	57.71	38458	42.29
		Females	85456	3868	4.53	10068	11.78	13936	16.31	71520	83.69
21	02490 – Contai-III	Persons	157793	37036	23.47	28120	17.82	65156	41.29	92637	58.71
		Males	81143	32595	40.17	15607	19.23	48202	59.40	32941	40.60
		Females	76650	4441	5.79	12513	16.32	16954	22.12	59696	77.88
22	02491 – Egra-I	Persons	167163	47262	28.27	25717	15.38	72979	43.66	94184	56.34
		Males	86458	42526	49.19	11737	13.58	54263	62.76	32195	37.24
		Females	80705	4736	5.87	13980	17.32	18716	23.19	61989	76.81
23	02492 – Egra-II	Persons	178763	43516	24.34	23541	13.17	67057	37.51	111706	62.49
		Males	92578	39335	42.49	15533	16.78	54868	59.27	37710	40.73
		Females	86185	4181	4.85	8008	9.29	12189	14.14	73996	85.86
24	02493 – Ramnagar-I	Persons	167330	42278	25.27	15213	9.09	57491	34.36	109839	65.64
		Males	85230	38528	45.20	10652	12.50	49180	57.70	36050	42.30
		Females	82100	3750	4.57	4561	5.56	8311	10.12	73789	89.88
25	02494 – Ramnagar-II	Persons	156054	32993	21.14	23758	15.22	56751	36.37	99303	63.63
		Males	80373	30440	37.87	17437	21.70	47877	59.57	32496	40.43
		Females	75681	2553	3.37	6321	8.35	8874	11.73	66807	88.27

26	99999 –	Persons	446439	120740	27.05	23696	5.31	144436	32.35	302003	67.65
	Area not under	Males	232163	105601	45.49	17605	7.58	123206	53.07	108957	46.93
	any Sub-district	Females	214276	15139	7.07	6091	2.84	21230	9.91	193046	90.09
District :			5095875	1127312	22.12	783008	15.37	1910320	37.49	3185555	62.51
Purba Medinipur			2629834	1000203	38.03	515893	19.62	1516096	57.65	1113738	42.35
(345)			2466041	127109	5.15	267115	10.83	394224	15.99	2071817	84.01

The above Table represents the number and percentage of Main workers, Marginal workers and Non-workers by sex at the Sub-district level i.e. for all the C.D. Blocks and Statutory Towns of the district. The total population of Purba Medinipur district is 50,95,875 which includes 26,29,834 males and 24,66,041 females. Total workers constitute Main and Marginal workers and its percentage is 37.49 in the district. The remaining population of 62.51 per cent belongs to Non-workers category. The percentage of Main workers is 22.12 and the same for Marginal workers is 15.37 of the total population of the district. Among Total workers, male workers (57.65 per cent) dominate over the female workers (15.99 per cent). Sex wise analysis of Main workers shows the same trend as in case of Total workers. Male Main workers are in higher proportion (38.03 per cent) than that of female Main workers (5.15 per cent). In the Main workers category, a wide gap between male and female workers could be seen as shown in the above Table. In case of Marginal workers, male Marginal workers (19.62 per cent) are higher than the female Marginal workers (10.83 per cent).

At the C.D. Block level, the highest percentage of Main workers is found in Egra-I C.D. Block with 28.27 and the lowest in Khejuri-I C.D. Block with 15.35. The highest proportion of male Main workers (49.19 per cent) is found in Egra-I C.D. Block and the same for female Main workers (10.25 per cent) are recorded in Panskura C.D. Block, while the lowest percentage of male Main workers (26.54 per cent) is found in Chandipur C.D. Block and that of female Main workers (2.65 per cent) is recorded in Nandigram-I C.D. Block. Among the Main workers (27.05 per cent) of area not under any Sub-district, it is seen that males are dominated over females.

Marginal workers category includes those who worked below 6 months in the preceeding year. In case of Marginal workers, C.D. Block wise data reveals that highest proportion (22.95 per cent) of Marginal workers found in Khejuri-I C.D. Block and the lowest frequency (9.09 per cent) is recorded in Ramnagar-I C.D. Block. The highest proportion of male Marginal workers is found in Khejuri-I C.D. Block (30.58 per cent) while lowest for the same is observed in Ramnagar-I C.D. Block (12.50 per cent). Panskura C.D. Block has recorded the highest proportion of female Marginal workers (20.21 per cent) and the lowest is recorded in Ramnagar-I C.D. Block with 5.56 per cent. On the other hand area not under any Sub-district shows that Marginal workers constitute 5.31 per cent of Total population. The percentage of male Marginal workers is 7.58 while for the female Marginal workers it is 2.84 of the total male and female population of the area.

In case of Total workers, C.D. Block wise data reveals that highest proportion of both Total workers and female Total workers are reported from Panskura C.D. Block which are 45.93 and 30.46 respectively. Highest proportion of male Total workers is reported from Egra-I with 62.76. Lowest proportion of Total workers (31.87), male Total workers (53.47) and female Total workers (9.03) are found in Nandigram-I C.D. Block. Total workers in the area not under any Sub-district i.e. Statutory Towns of the district constitute 32.35 per cent of the total population of the area, with a sex wise break up of male Total workers (53.07 per cent) and female Total workers (9.91 per cent).

For Non-workers, at the C.D. Block level, the highest percentage is found in Nandigram-I C.D. Block with 68.13 while lowest percentage is recorded in Panskura C.D. Block (54.07). Sex wise Non-workers data shows that Nandigram-I C.D. Block occupy the top position in case of male Non-workers (46.53 per cent). On the other hand Egra-I C.D. Block has recorded lowest percentage of male Non-workers (37.24). Highest proportion of female Non-workers (90.97) is registered in Nandigram-I C.D. Block and lowest proportion of female Non-workers (69.54) is registered in Panskura C.D. Block. In case of Statutory Towns of the district i.e. area not under any Sub-district reveals that for Non-workers, all

of total, male and female has crossed the district proportion, which are 67.65, 46.93 and 90.09 respectively.

Table 31: Number and percentage of Main workers, Marginal workers and Non-workers by Sex in C.D. Blocks (Rural), 2011

Sl. No.	Name of CD Block	Persons/ Males/ Females	Total population	Main workers		Marginal workers		Total workers (main and marginal workers)		Non-workers	
				Number	Percentage	Number	Percentage	Number	Percentage	Number	Percentage
1	2	3	4	5	6	7	8	9	10	11	12
1	0317 – Panskura	Persons	283303	79007	27.89	51124	18.05	130131	45.93	153172	54.07
		Males	145563	64894	44.58	23284	16.00	88178	60.58	57385	39.42
		Females	137740	14113	10.25	27840	20.21	41953	30.46	95787	69.54
2	0318 – Kolaghat	Persons	239646	62218	25.96	29050	12.12	91268	38.08	148378	61.92
		Males	124283	55205	44.42	19076	15.35	74281	59.77	50002	40.23
		Females	115363	7013	6.08	9974	8.65	16987	14.72	98376	85.28
3	0319 – Tamluk	Persons	207064	55865	26.98	29050	14.03	84915	41.01	122149	58.99
		Males	106904	47922	44.83	15169	14.19	63091	59.02	43813	40.98
		Females	100160	7943	7.93	13881	13.86	21824	21.79	78336	78.21
4	0320 – Sahid Matangini	Persons	183987	43147	23.45	24309	13.21	67456	36.66	116531	63.34
		Males	95352	39215	41.13	17901	18.77	57116	59.90	38236	40.10
		Females	88635	3932	4.44	6408	7.23	10340	11.67	78295	88.33
5	0321 – Nanda Kumar	Persons	262998	61703	23.46	41896	15.93	103599	39.39	159399	60.61
		Males	135720	52794	38.90	25622	18.88	78416	57.78	57304	42.22
		Females	127278	8909	7.00	16274	12.79	25183	19.79	102095	80.21
6	0322 – Mahisadal	Persons	199613	38646	19.36	33046	16.56	71692	35.92	127921	64.08
		Males	103023	34844	33.82	24244	23.53	59088	57.35	43935	42.65
		Females	96590	3802	3.94	8802	9.11	12604	13.05	83986	86.95
7	0323 – Moyna	Persons	220330	42545	19.31	42247	19.17	84792	38.48	135538	61.52
		Males	114551	37875	33.06	26862	23.45	64737	56.51	49814	43.49
		Females	105779	4670	4.41	15385	14.54	20055	18.96	85724	81.04
8	0324 – Potashpur-I	Persons	166977	39991	23.95	30813	18.45	70804	42.40	96173	57.60
		Males	86280	35744	41.43	16328	18.92	52072	60.35	34208	39.65
		Females	80697	4247	5.26	14485	17.95	18732	23.21	61965	76.79
9	0325 – Potashpur-II	Persons	175056	37915	21.66	28814	16.46	66729	38.12	108327	61.88
		Males	90319	34750	38.47	19570	21.67	54320	60.14	35999	39.86
		Females	84737	3165	3.74	9244	10.91	12409	14.64	72328	85.36
10	0326 – Bhagawanpur-II	Persons	192162	30274	15.75	42377	22.05	72651	37.81	119511	62.19
		Males	99060	27478	27.74	29394	29.67	56872	57.41	42188	42.59
		Females	93102	2796	3.00	12983	13.94	15779	16.95	77323	83.05
11	0327 – Bhagawanpur-I	Persons	222677	39520	17.75	47030	21.12	86550	38.87	136127	61.13
		Males	115228	35612	30.91	30866	26.79	66478	57.69	48750	42.31
		Females	107449	3908	3.64	16164	15.04	20072	18.68	87377	81.32
12	0328 – Chandipur	Persons	176704	26957	15.26	36859	20.86	63816	36.11	112888	63.89
		Males	91342	23870	26.13	27668	30.29	51538	56.42	39804	43.58
		Females	85362	3087	3.62	9191	10.77	12278	14.38	73084	85.62
13	0329 – Sutahata	Persons	118629	18766	15.82	19478	16.42	38244	32.24	80385	67.76
		Males	60892	17038	27.98	15786	25.92	32824	53.91	28068	46.09
		Females	57737	1728	2.99	3692	6.39	5420	9.39	52317	90.61
14	0330 – Haldia	Persons	97992	22144	22.60	13632	13.91	35776	36.51	62216	63.49
		Males	50531	19612	38.81	9661	19.12	29273	57.93	21258	42.07
		Females	47461	2532	5.33	3971	8.37	6503	13.70	40958	86.30
15	0331 – Nandigram-I	Persons	202032	31147	15.42	33161	16.41	64308	31.83	137724	68.17
		Males	103880	28592	27.52	26950	25.94	55542	53.47	48338	46.53
		Females	98152	2555	2.60	6211	6.33	8766	8.93	89386	91.07
16	0332 – Nandigram-II	Persons	117945	20865	17.69	20246	17.17	41111	34.86	76834	65.14
		Males	60601	19023	31.39	15144	24.99	34167	56.38	26434	43.62
		Females	57344	1842	3.21	5102	8.90	6944	12.11	50400	87.89
17	0333 – Khejuri-I	Persons	132992	20416	15.35	30523	22.95	50939	38.30	82053	61.70
		Males	68494	18187	26.55	20946	30.58	39133	57.13	29361	42.87
		Females	64498	2229	3.46	9577	14.85	11806	18.30	52692	81.70
18	0334 – Khejuri-II	Persons	139463	27511	19.73	19675	14.11	47186	33.83	92277	66.17
		Males	71294	24758	34.73	13949	19.57	38707	54.29	32587	45.71
		Females	68169	2753	4.04	5726	8.40	8479	12.44	59690	87.56
19	0335 – Contai-I	Persons	170894	37543	21.97	24155	14.13	61698	36.10	109196	63.90
		Males	88105	33988	38.58	17158	19.47	51146	58.05	36959	41.95
		Females	82789	3555	4.29	6997	8.45	10552	12.75	72237	87.25
20	0336 –	Persons	170938	33976	19.88	30595	17.90	64571	37.77	106367	62.23

	Deshopran	Males	88094	30172	34.25	20750	23.55	50922	57.80	37172	42.20
		Females	82844	3804	4.59	9845	11.88	13649	16.48	69195	83.52
21	0337 – Contai-III	Persons	157793	37036	23.47	28120	17.82	65156	41.29	92637	58.71
		Males	81143	32595	40.17	15607	19.23	48202	59.40	32941	40.60
		Females	76650	4441	5.79	12513	16.32	16954	22.12	59696	77.88
22	0338 – Egra-I	Persons	167163	47262	28.27	25717	15.38	72979	43.66	94184	56.34
		Males	86458	42526	49.19	11737	13.58	54263	62.76	32195	37.24
		Females	80705	4736	5.87	13980	17.32	18716	23.19	61989	76.81
23	0339 – Egra-II	Persons	178763	43516	24.34	23541	13.17	67057	37.51	111706	62.49
		Males	92578	39335	42.49	15533	16.78	54868	59.27	37710	40.73
		Females	86185	4181	4.85	8008	9.29	12189	14.14	73996	85.86
24	0340 – Ramnagar-I	Persons	161986	40638	25.09	14992	9.26	55630	34.34	106356	65.66
		Males	82494	37077	44.95	10533	12.77	47610	57.71	34884	42.29
		Females	79492	3561	4.48	4459	5.61	8020	10.09	71472	89.91
25	0341 – Ramnagar-II	Persons	156054	32993	21.14	23758	15.22	56751	36.37	99303	63.63
		Males	80373	30440	37.87	17437	21.70	47877	59.57	32496	40.43
		Females	75681	2553	3.37	6321	8.35	8874	11.73	66807	88.27
Total :		Persons	4503161	971601	21.58	744208	16.53	1715809	38.10	2787352	61.90
		Males	2322562	863546	37.18	487175	20.98	1350721	58.16	971841	41.84
		Females	2180599	108055	4.96	257033	11.79	365088	16.74	1815511	83.26

Table 31 shows distribution of number and percentage of Main workers, Marginal workers, and Non-workers by sex in the C.D. Blocks level of the district. Out of total rural population 45,03,161, Total workers comes to 38.10per cent and the percentage of Non-workers of the district is 61.90. The percentage of Main workers is counted for 21.58per cent and for the same Marginal workers are 16.53per cent. In this district, Total (male Main workers and male Marginal workers) male workers (58.16per cent) is more than 3 times higher than that of female (16.74per cent). The male Main workers come to 37.18per cent which is higher nearly 8 times than that of female Main workers (4.96per cent). Also among the Marginal workers percentage of male is 20.98 which is higher than their counter part female (11.79per cent). In case of Non-worker females (83.26per cent) dominate over the males (41.84per cent).

C.D. Block wise analysis reveals that Egra-I C.D. Block has the highest percentage (28.27) of Main workers, while Chandipur C.D. Block has the lowest percentage (15.26). Sex wise analysis shows the highest percentage of male Main workers is also in Egra-I C.D. Block with 49.19 and lowest is in Chandipur C.D. Block with percentage of 26.13. The highest female Main workers are recorded in Panskura C.D. Block (10.25per cent) and lowest is in Nandigram-I C.D. Block (2.60per cent).

In case of Marginal workers Khejuri-I C.D. Block occupies the top position with 22.95per cent and the lowest in Ramnagar-I C.D. Block with 9.26per cent. The highest male Marginal workers are also in Khejuri-I C.D. Block with percentage of 30.58 and the lowest is in Ramnagar-I C.D. Block with percentage of 12.77. The highest female Marginal workers are recorded in Panskura C.D. Block with 20.21per cent and the lowest is in Ramnagar-I C.D. Block with 5.61per cent.

Panskura C.D. Block has the highest percentage i.e. 45.93 in respect of Total workers and the lowest is in Nandigram-I C.D. Block having percentage of 31.83. The highest male Total workers are in Egra-I C.D. Block with 62.76per cent and the lowest is in Nandigram-I C.D. Block with 53.47per cent. The highest female Total workers are recorded in Panskura C.D. Block with 30.46per cent and the lowest is in Nandigram-I C.D. Block (8.93per cent).

In respect of Non-workers, Nandigram-I C.D. Block has highest percentage of 68.17 and Panskura C.D. Block has lowest with percentage of 54.07. The highest male Non-workers are found in Nandigram-I C.D. Block with 46.53per cent and lowest is in Egra-I C.D. Block with 37.24per cent. The highest female Non-workers are recorded in Nandigram-I C.D. Block with 91.07per cent and lowest again is in Panskura C.D. Block with 69.54per cent.

Table 32: Number and percentage of Main workers, Marginal workers and Non-workers by Sex in Towns, 2011

Sl. No.	Name of Town	Persons/ Males/ Females	Total population	Main workers		Marginal workers		Total workers (main and marginal workers)		Non-workers	
				Number	Percentage	Number	Percentage	Number	Percentage	Number	Percentage
1	2	3	4	5	6	7	8	9	10	11	12
1	344458 – Kolaghat (CT)	Persons	25191	7018	27.86	1877	7.45	8895	35.31	16296	64.69
		Males	12890	6147	47.69	1325	10.28	7472	57.97	5418	42.03
		Females	12301	871	7.08	552	4.49	1423	11.57	10878	88.43
2	344459 – Amalhara (CT)	Persons	14261	3684	25.83	1076	7.55	4760	33.38	9501	66.62
		Males	7444	3471	46.63	797	10.71	4268	57.33	3176	42.67
		Females	6817	213	3.12	279	4.09	492	7.22	6325	92.78
3	344460 – Mihitikri (CT)	Persons	6906	2029	29.38	504	7.30	2533	36.68	4373	63.32
		Males	3541	1712	48.35	378	10.67	2090	59.02	1451	40.98
		Females	3365	317	9.42	126	3.74	443	13.16	2922	86.84
4	344461 – Kharisha (CT)	Persons	4120	1227	29.78	126	3.06	1353	32.84	2767	67.16
		Males	2088	1107	53.02	82	3.93	1189	56.94	899	43.06
		Females	2032	120	5.91	44	2.17	164	8.07	1868	91.93
5	344561 – Anantapur (CT)	Persons	5532	1081	19.54	646	11.68	1727	31.22	3805	68.78
		Males	2849	1017	35.70	575	20.18	1592	55.88	1257	44.12
		Females	2683	64	2.39	71	2.65	135	5.03	2548	94.97
6	344562 – Dakshin Baguan (CT)	Persons	5180	714	13.78	697	13.46	1411	27.24	3769	72.76
		Males	2705	682	25.21	666	24.62	1348	49.83	1357	50.17
		Females	2475	32	1.29	31	1.25	63	2.55	2412	97.45
7	344649 – Kakdih (CT)	Persons	5477	1379	25.18	540	9.86	1919	35.04	3558	64.96
		Males	2813	1194	42.45	384	13.65	1578	56.10	1235	43.90
		Females	2664	185	6.94	156	5.86	341	12.80	2323	87.20
8	344650 – Shantipur (CT)	Persons	9746	2750	28.22	621	6.37	3371	34.59	6375	65.41
		Males	4979	2474	49.69	432	8.68	2906	58.37	2073	41.63
		Females	4767	276	5.79	189	3.96	465	9.75	4302	90.25
9	344826 – Garh Kamalpur (CT)	Persons	6664	1633	24.50	692	10.38	2325	34.89	4339	65.11
		Males	3368	1394	41.39	505	14.99	1899	56.38	1469	43.62
		Females	3296	239	7.25	187	5.67	426	12.92	2870	87.08
10	344911 – Goasafat (CT)	Persons	6597	1540	23.34	481	7.29	2021	30.64	4576	69.36
		Males	3438	1461	42.50	407	11.84	1868	54.33	1570	45.67
		Females	3159	79	2.50	74	2.34	153	4.84	3006	95.16
11	345051 – Amarshi Kasba (CT)	Persons	6400	2106	32.91	284	4.44	2390	37.34	4010	62.66
		Males	3275	1490	45.50	210	6.41	1700	51.91	1575	48.09
		Females	3125	616	19.71	74	2.37	690	22.08	2435	77.92
12	345536 – Benudia (CT)	Persons	6797	1152	16.95	1178	17.33	2330	34.28	4467	65.72
		Males	3509	1050	29.92	843	24.02	1893	53.95	1616	46.05
		Females	3288	102	3.10	335	10.19	437	13.29	2851	86.71
13	345537 – Hinch Gerya (CT)	Persons	4958	1035	20.88	491	9.90	1526	30.78	3432	69.22
		Males	2564	1006	39.24	428	16.69	1434	55.93	1130	44.07
		Females	2394	29	1.21	63	2.63	92	3.84	2302	96.16
14	345650 – Kotbar (CT)	Persons	6083	934	15.35	1393	22.90	2327	38.25	3756	61.75
		Males	3140	799	25.45	905	28.82	1704	54.27	1436	45.73
		Females	2943	135	4.59	488	16.58	623	21.17	2320	78.83
15	345651 – Erashal (CT)	Persons	5332	1216	22.81	545	10.22	1761	33.03	3571	66.97
		Males	2641	1107	41.92	400	15.15	1507	57.06	1134	42.94
		Females	2691	109	4.05	145	5.39	254	9.44	2437	90.56
16	345732 – Barda (CT)	Persons	5155	1009	19.57	890	17.26	1899	36.84	3256	63.16
		Males	2617	897	34.28	598	22.85	1495	57.13	1122	42.87
		Females	2538	112	4.41	292	11.51	404	15.92	2134	84.08
17	345855 – Nandigram (CT)	Persons	5803	1129	19.46	802	13.82	1931	33.28	3872	66.72
		Males	2947	1010	34.27	567	19.24	1577	53.51	1370	46.49
		Females	2856	119	4.17	235	8.23	354	12.39	2502	87.61
18	345896 – Ashadtalya (CT)	Persons	5274	709	13.44	1182	22.41	1891	35.86	3383	64.14
		Males	2722	665	24.43	857	31.48	1522	55.91	1200	44.09
		Females	2552	44	1.72	325	12.74	369	14.46	2183	85.54
19	346431 – Basantia (CT)	Persons	5455	986	18.08	858	15.73	1844	33.80	3611	66.20
		Males	2843	922	32.43	635	22.34	1557	54.77	1286	45.23
		Females	2612	64	2.45	223	8.54	287	10.99	2325	89.01
20	346996 – Khadalgobra (CT)	Persons	5344	1640	30.69	221	4.14	1861	34.82	3483	65.18
		Males	2736	1451	53.03	119	4.35	1570	57.38	1166	42.62
		Females	2608	189	7.25	102	3.91	291	11.16	2317	88.84

21	801758 – Panskura (M)	Persons	57932	14677	25.33	5145	8.88	19822	34.22	38110	65.78
		Males	29740	12990	43.68	3715	12.49	16705	56.17	13035	43.83
		Females	28192	1687	5.98	1430	5.07	3117	11.06	25075	88.94
22	801759 – Tamluk (M)	Persons	65306	19230	29.45	3699	5.66	22929	35.11	42377	64.89
		Males	33260	16378	49.24	2656	7.99	19034	57.23	14226	42.77
		Females	32046	2852	8.90	1043	3.25	3895	12.15	28151	87.85
23	801760 – Haldia (M)	Persons	200827	50792	25.29	10424	5.19	61216	30.48	139611	69.52
		Males	104841	46004	43.88	8473	8.08	54477	51.96	50364	48.04
		Females	95986	4788	4.99	1951	2.03	6739	7.02	89247	92.98
24	801761 – Egra (M)	Persons	30148	9545	31.66	709	2.35	10254	34.01	19894	65.99
		Males	15291	8319	54.40	431	2.82	8750	57.22	6541	42.78
		Females	14857	1226	8.25	278	1.87	1504	10.12	13353	89.88
25	801762 – Contai (M)	Persons	92226	26496	28.73	3719	4.03	30215	32.76	62011	67.24
		Males	49031	21910	44.69	2330	4.75	24240	49.44	24791	50.56
		Females	43195	4586	10.62	1389	3.22	5975	13.83	37220	86.17
District(Urban) :		Persons	592714	155711	26.27	38800	6.55	194511	32.82	398203	67.18
Purba Medinipur		Males	307272	136657	44.47	28718	9.35	165375	53.82	141897	46.18
(345)		Females	285442	19054	6.68	10082	3.53	29136	10.21	256306	89.79

Table 32 shows distribution of number and percentage of Main workers, Marginal workers, and Non-workers by sex in the Town level of the district. Of the total population of the urban areas of the district, the percentage of Total workers is 32.82 whereas the percentage of Non-workers is 67.18. Main workers are counted for 26.27 per cent while Marginal workers are 6.55 per cent, which is nearly 4 times less than that of Main workers. In respect of Total workers the percentage of male (53.82) is more than five times higher than that of female (10.21). It is observed from the Table that the male Main workers (44.47 per cent) is nearly seven times higher than that of females (6.68 per cent). In the respect of Marginal workers percentage of male (9.35) is higher than that of the female (3.53). Non-workers female percentage in this district is 89.79 which is much higher than males having percentage of 46.18.

Urban unit-wise analysis shows that Amarshi Kasba (CT) has the highest percentage (32.91) of Main workers, while Ashadtalya (CT) is in lowest position (13.44 per cent). Sex wise analysis shows that the highest male Main workers are recorded in Egra Municipality with 54.40 per cent and lowest is in Ashadtalya (CT) with 24.43 per cent. The highest female Main workers are found in Amarshi Kasba (CT) with 19.71 per cent and lowest is in Hinch Gerya (CT) with 1.21 per cent.

Kotbar (CT) has highest percentage of Marginal workers (22.90) and the lowest is in Egra Municipality (2.35 per cent). The highest male Marginal workers are in Ashadtalya (CT) with percentage of 31.48 and the lowest is also in Egra Municipality with percentage of 2.82. The highest female Marginal workers are recorded in Kotbar (CT) with 16.58 per cent and lowest is in Dakshin Baguan (CT) with 1.25 per cent.

Kotbar (CT) has highest percentage i.e. 38.25 in respect of Total workers and lowest is in Dakshin Baguan (CT) with percentage of 27.24. The highest male Total workers are in Mihitikri (CT) with percentage of 59.02 and lowest is in Contai Municipality with percentage of 49.44. The highest female Total workers are recorded in Amarshi Kasba (CT) with 22.08 per cent and lowest is in Dakshin Baguan (CT) with percentage of 2.55.

In respect of Non-workers Dakshin Baguan (CT) has highest percentage of 72.76 and Kotbar (CT) has the lowest with percentage of 61.75. The highest male Non-workers are found in Contai Municipality with percentage of 50.56 and the lowest is in Mihitikri (CT) with percentage of 40.98. The highest female Non-workers are recorded in Dakshin Baguan (CT) with 97.45 per cent and lowest is in Amarshi Kasba (CT) with 77.92 per cent.

Table 33: Distribution of Workers by Sex in four categories of Economic Activity in Sub-district, 2011

Sl. No.	Name of Sub-District	Persons/ Males/ Females	Total population	Total workers (main + marginal workers)	Category of workers							
					Cultivators		Agricultural labourers		Household industry workers		Other workers	
					Number	Percentage	Number	Percentage	Number	Percentage	Number	Percentage
1	2	3	4	5	6	7	8	9	10	11	12	13
1	02470 – Panskura	Persons	283303	130131	30980	23.81	46520	35.75	12662	9.73	39969	30.71
		Males	145563	88178	22163	25.13	26756	30.34	6051	6.86	33208	37.66
		Females	137740	41953	8817	21.02	19764	47.11	6611	15.76	6761	16.12
2	02471 – Kolaghat	Persons	290124	108809	15545	14.29	21973	20.19	13935	12.81	57356	52.71
		Males	150246	89300	13556	15.18	17325	19.40	7941	8.89	50478	56.53
		Females	139878	19509	1989	10.20	4648	23.82	5994	30.72	6878	35.26
3	02472 – Tamluk	Persons	217776	88053	15771	17.91	31401	35.66	8201	9.31	32680	37.11
		Males	112458	66031	13391	20.28	21511	32.58	3850	5.83	27279	41.31
		Females	105318	22022	2380	10.81	9890	44.91	4351	19.76	5401	24.53
4	02473 – Sahid Matangini	Persons	199210	72746	8884	12.21	18565	25.52	6304	8.67	38993	53.60
		Males	103144	61600	8282	13.44	16309	26.48	3069	4.98	33940	55.10
		Females	96066	11146	602	5.40	2256	20.24	3235	29.02	5053	45.33
5	02474 – Nanda Kumar	Persons	262998	103599	19136	18.47	35377	34.15	12350	11.92	36736	35.46
		Males	135720	78416	16567	21.13	27611	35.21	3543	4.52	30695	39.14
		Females	127278	25183	2569	10.20	7766	30.84	8807	34.97	6041	23.99
6	02475 – Mahisadal	Persons	206277	74017	8342	11.27	25674	34.69	3733	5.04	36268	49.00
		Males	106391	60987	7470	12.25	20852	34.19	1918	3.14	30747	50.42
		Females	99886	13030	872	6.69	4822	37.01	1815	13.93	5521	42.37
7	02476 – Moyna	Persons	226927	86813	17464	20.12	41363	47.65	2740	3.16	25246	29.08
		Males	117989	66605	15227	22.86	30304	45.50	1650	2.48	19424	29.16
		Females	108938	20208	2237	11.07	11059	54.73	1090	5.39	5822	28.81
8	02477 – Potashpur-I	Persons	173377	73194	23970	32.75	31802	43.45	5406	7.39	12016	16.42
		Males	89555	53772	20247	37.65	22623	42.07	1941	3.61	8961	16.66
		Females	83822	19422	3723	19.17	9179	47.26	3465	17.84	3055	15.73
9	02478 – Potashpur-II	Persons	175056	66729	20625	30.91	29750	44.58	2713	4.07	13641	20.44
		Males	90319	54320	18437	33.94	23652	43.54	1435	2.64	10796	19.87
		Females	84737	12409	2188	17.63	6098	49.14	1278	10.30	2845	22.93
10	02479 – Bhagawanpur-II	Persons	192162	72651	11825	16.28	36595	50.37	2451	3.37	21780	29.98
		Males	99060	56872	10269	18.06	29017	51.02	1292	2.27	16294	28.65
		Females	93102	15779	1556	9.86	7578	48.03	1159	7.35	5486	34.77
11	02480 – Bhagawanpur-I	Persons	234432	90406	14351	15.87	44280	48.98	9260	10.24	22515	24.90
		Males	121301	69805	12687	18.17	35138	50.34	3690	5.29	18290	26.20
		Females	113131	20601	1664	8.08	9142	44.38	5570	27.04	4225	20.51
12	02481 – Chandipur	Persons	188119	67904	9140	13.46	27771	40.90	7189	10.59	23804	35.06
		Males	97123	54749	8105	14.80	24196	44.19	3043	5.56	19405	35.44
		Females	90996	13155	1035	7.87	3575	27.18	4146	31.52	4399	33.44
13	02482 – Sutahata	Persons	123784	40143	3294	8.21	16364	40.76	1183	2.95	19302	48.08
		Males	63509	34319	2870	8.36	14802	43.13	936	2.73	15711	45.78
		Females	60275	5824	424	7.28	1562	26.82	247	4.24	3591	61.66
14	02483 – Haldia	Persons	97992	35776	5490	15.35	13076	36.55	1008	2.82	16202	45.29
		Males	50531	29273	4963	16.95	9969	34.06	653	2.23	13688	46.76
		Females	47461	6503	527	8.10	3107	47.78	355	5.46	2514	38.66
15	02484 – Nandigram-I	Persons	207835	66239	9883	14.92	29072	43.89	2978	4.50	24306	36.69
		Males	106827	57119	8901	15.58	25307	44.31	2446	4.28	20465	35.83
		Females	101008	9120	982	10.77	3765	41.28	532	5.83	3841	42.12
16	02485 – Nandigram-II	Persons	123219	43002	7806	18.15	21641	50.33	1041	2.42	12514	29.10
		Males	63323	35689	6675	18.70	17831	49.96	679	1.90	10504	29.43
		Females	59896	7313	1131	15.47	3810	52.10	362	4.95	2010	27.49
17	02486 – Khejuri-I	Persons	132992	50939	6414	12.59	23783	46.69	2197	4.31	18545	36.41
		Males	68494	39133	5491	14.03	17434	44.55	1288	3.29	14920	38.13
		Females	64498	11806	923	7.82	6349	53.78	909	7.70	3625	30.70
18	02487 – Khejuri-II	Persons	139463	47186	9268	19.64	17854	37.84	1527	3.24	18537	39.28
		Males	71294	38707	8180	21.13	14252	36.82	1080	2.79	15195	39.26
		Females	68169	8479	1088	12.83	3602	42.48	447	5.27	3342	39.42
19	02488 – Contai-I	Persons	170894	61698	9235	14.97	23192	37.59	2764	4.48	26507	42.96
		Males	88105	51146	8308	16.24	19980	39.06	1171	2.29	21687	42.40
		Females	82789	10552	927	8.79	3212	30.44	1593	15.10	4820	45.68
20	02489 – Deshopran	Persons	176393	66415	10925	16.45	24393	36.73	3104	4.67	27993	42.15
		Males	90937	52479	9128	17.39	19028	36.26	1330	2.53	22993	43.81
		Females	85456	13936	1797	12.89	5365	38.50	1774	12.73	5000	35.88
21	02490 – Contai-III	Persons	157793	65156	12498	19.18	22112	33.94	4678	7.18	25868	39.70
		Males	81143	48202	9824	20.38	16784	34.82	1088	2.26	20506	42.54
		Females	76650	16954	2674	15.77	5328	31.43	3590	21.17	5362	31.63

22	02491 – Egra-I	Persons	167163	72979	28306	38.79	31586	43.28	1791	2.45	11296	15.48
		Males	86458	54263	23554	43.41	20801	38.33	833	1.54	9075	16.72
		Females	80705	18716	4752	25.39	10785	57.62	958	5.12	2221	11.87
23	02492 – Egra-II	Persons	178763	67057	16374	24.42	31824	47.46	2879	4.29	15980	23.83
		Males	92578	54868	14796	26.97	25185	45.90	1325	2.41	13562	24.72
		Females	86185	12189	1578	12.95	6639	54.47	1554	12.75	2418	19.84
24	02493 – Ramnagar-I	Persons	167330	57491	11277	19.62	19699	34.26	1460	2.54	25055	43.58
		Males	85230	49180	10158	20.65	16508	33.57	1010	2.05	21504	43.73
		Females	82100	8311	1119	13.46	3191	38.39	450	5.41	3551	42.73
25	02494 – Ramnagar-II	Persons	156054	56751	11372	20.04	25788	45.44	1162	2.05	18429	32.47
		Males	80373	47877	10232	21.37	21164	44.20	867	1.81	15614	32.61
		Females	75681	8874	1140	12.85	4624	52.11	295	3.32	2815	31.72
26	99999 – Area not under any Sub-district	Persons	446439	144436	7040	4.87	10849	7.51	4100	2.84	122447	84.78
		Males	232163	123206	6472	5.25	9362	7.60	2873	2.33	104499	84.82
		Females	214276	21230	568	2.68	1487	7.00	1227	5.78	17948	84.54
District :		Persons	5095875	1910320	345215	18.07	702304	36.76	118816	6.22	743985	38.95
Purba Medinipur (345)		Males	2629834	1516096	295953	19.52	543701	35.86	57002	3.76	619440	40.86
		Females	2466041	394224	49262	12.50	158603	40.23	61814	15.68	124545	31.59

Table 33 shows the sex wise distribution of workers by number and percentage, engaged in four major economic activities at the Sub-district level i.e. for all the C.D. Blocks and Statutory Towns (Area not under any Sub-district) of the district. The above Table shows that a major portion of Total workers have earned their livelihood as Other workers (38.95per cent), followed by Agricultural labourers (36.76per cent) and Cultivators (18.07per cent). Only 6.22per cent of Total workers are engaged as Household industry workers. Sex-wise analysis reveals that, majority of male workers are engaged as Other workers (40.86per cent), followed by Agricultural labourers (35.86per cent) and Cultivators (19.52per cent). Only 3.76per cent of male workers are engaged as Household industry workers. In case of female workers, it is seen that, majority are in the category of Agricultural labourers (40.23per cent), followed by Other workers (31.59per cent) and Household industry workers (15.68per cent). Only 12.50per cent of female workers are engaged as Cultivators.

The different categories of workers distributed in different C.D. Block level shows that the highest proportion of Cultivators (38.79per cent) are reported from Egra-I C.D. Block and lowest is in Sutamata C.D. Block (8.21per cent). The highest percentage of Agricultural labourers (50.37per cent) is registered in Bhagawanpur-II C.D. Block, while the lowest percentage (20.19) is returned from Kolaghat C.D. Block. Under the Household industry workers Kolaghat C.D. Block score the top position (12.81per cent), and Ramnagar-II C.D. Block slashed to the lowest position with 2.05per cent. So far the Other workers are concerned Sahid Matangini C.D. Block shows the highest proportion (53.60per cent) and Egra-I C.D. Block registered the least percentage (15.48per cent). It is also observed from the above Table that 84.78per cent of the Total workers of Area not under any Sub-district i.e. all Statutory Towns are from Other workers, followed by Agricultural labourers with 7.51per cent whereas Cultivators and Household industry workers are 4.87per cent and 2.84per cent respectively.

Sex-wise analysis shows that the highest percentage of both male Cultivators and female Cultivators are observed in Egra-I C.D. Block with 43.41 and 25.39 respectively, whereas for the male Cultivators the lowest is found in Sutamata C.D. Block with 8.36per cent and the same for female is recorded in Sahid Matangini C.D. Block with 5.40per cent. In case of Agricultural labourers the highest percentage of male (51.02) is recorded in Bhagawanpur-II C.D. Block and for the same the lowest is found in Kolaghat C.D. Block (19.40). The highest percentage of female Agricultural labourers is found in Egra-I C.D. Block (57.62) and the lowest for female Agricultural labourers is noticed in Sahid Matangini C.D. Block (20.24per cent). For Household industry workers the highest percentage of male is recorded in Kolaghat C.D. Block with 8.89 and that of female is registered in Nanda Kumar C.D. Block with 34.97, while for the same for male the lowest is found in Egra-I C.D. Block (1.54per cent) and for female it is recorded in Ramnagar-II C.D. Block with 3.32per cent. The highest percentage of male Other workers are found in Kolaghat C.D. Block with 56.53 while for the same the lowest is in Potashpur-I C.D. Block

with 16.66. The highest and the lowest percentage of female Other workers are found in SUTAHATA C.D. Block (61.66) and EGRA-I C.D. Block (11.87) respectively. In case of Area not under any Sub-district, sex wise analysis of data reflects that both among the male and female Total workers, majority of them have earned their livelihood as Other workers, which are 84.82per cent and 84.54per cent respectively. Agricultural labourers occupy the second position in case of both male Total workers (7.60per cent) and female Total workers (7.00per cent).

Table 34: Distribution of Workers by Sex in four categories of Economic Activity in C.D.Blocks (Rural), 2011

Sl. No.	Name of CD Block	Persons/ Males/ Females	Total population	Total workers(main + marginal workers)	Category of Workers							
					Cultivators		Agricultural labourers		Household industry workers		Other workers	
					Number	Percentage	Number	Percentage	Number	Percentage	Number	Percentage
1	2	3	4	5	6	7	8	9	10	11	12	13
1	0317 – Panskura	Persons	283303	130131	30980	23.81	46520	35.75	12662	9.73	39969	30.71
		Males	145563	88178	22163	25.13	26756	30.34	6051	6.86	33208	37.66
		Females	137740	41953	8817	21.02	19764	47.11	6611	15.76	6761	16.12
2	0318 – Kolaghat	Persons	239646	91268	14979	16.41	20689	22.67	12561	13.76	43039	47.16
		Males	124283	74281	13083	17.61	16205	21.82	6938	9.34	38055	51.23
		Females	115363	16987	1896	11.16	4484	26.40	5623	33.10	4984	29.34
3	0319 – Tamluk	Persons	207064	84915	15590	18.36	31110	36.64	7924	9.33	30291	35.67
		Males	106904	63091	13225	20.96	21244	33.67	3594	5.70	25028	39.67
		Females	100160	21824	2365	10.84	9866	45.21	4330	19.84	5263	24.12
4	0320 – Sahid Matangini	Persons	183987	67456	8570	12.70	18112	26.85	6193	9.18	34581	51.26
		Males	95352	57116	7990	13.99	15920	27.87	2985	5.23	30221	52.91
		Females	88635	10340	580	5.61	2192	21.20	3208	31.03	4360	42.17
5	0321 – Nanda Kumar	Persons	262998	103599	19136	18.47	35377	34.15	12350	11.92	36736	35.46
		Males	135720	78416	16567	21.13	27611	35.21	3543	4.52	30695	39.14
		Females	127278	25183	2569	10.20	7766	30.84	8807	34.97	6041	23.99
6	0322 – Mahisadal	Persons	199613	71692	8312	11.59	25262	35.24	3549	4.95	34569	48.22
		Males	103023	59088	7446	12.60	20503	34.70	1755	2.97	29384	49.73
		Females	96590	12604	866	6.87	4759	37.76	1794	14.23	5185	41.14
7	0323 – Moyna	Persons	220330	84792	17399	20.52	41181	48.57	2736	3.23	23476	27.69
		Males	114551	64737	15166	23.43	30135	46.55	1648	2.55	17788	27.48
		Females	105779	20055	2233	11.13	11046	55.08	1088	5.43	5688	28.36
8	0324 – Potashpur-I	Persons	166977	70804	23670	33.43	31353	44.28	5129	7.24	10652	15.04
		Males	86280	52072	19968	38.35	22193	42.62	1761	3.38	8150	15.65
		Females	80697	18732	3702	19.76	9160	48.90	3368	17.98	2502	13.36
9	0325 – Potashpur-II	Persons	175056	66729	20625	30.91	29750	44.58	2713	4.07	13641	20.44
		Males	90319	54320	18437	33.94	23652	43.54	1435	2.64	10796	19.87
		Females	84737	12409	2188	17.63	6098	49.14	1278	10.30	2845	22.93
10	0326 – Bhagawanpur-II	Persons	192162	72651	11825	16.28	36595	50.37	2451	3.37	21780	29.98
		Males	99060	56872	10269	18.06	29017	51.02	1292	2.27	16294	28.65
		Females	93102	15779	1556	9.86	7578	48.03	1159	7.35	5486	34.77
11	0327 – Bhagawanpur-I	Persons	222677	86550	14113	16.31	42816	49.47	8929	10.32	20692	23.91
		Males	115228	66478	12466	18.75	33777	50.81	3423	5.15	16812	25.29
		Females	107449	20072	1647	8.21	9039	45.03	5506	27.43	3880	19.33
12	0328 – Chandipur	Persons	176704	63816	8789	13.77	26731	41.89	6458	10.12	21838	34.22
		Males	91342	51538	7793	15.12	23281	45.17	2647	5.14	17817	34.57
		Females	85362	12278	996	8.11	3450	28.10	3811	31.04	4021	32.75
13	0329 – SUTAHATA	Persons	118629	38244	2861	7.48	15855	41.46	1054	2.76	18474	48.31
		Males	60892	32824	2541	7.74	14362	43.75	825	2.51	15096	45.99
		Females	57737	5420	320	5.90	1493	27.55	229	4.23	3378	62.32
14	0330 – Haldia	Persons	97992	35776	5490	15.35	13076	36.55	1008	2.82	16202	45.29
		Males	50531	29273	4963	16.95	9969	34.06	653	2.23	13688	46.76
		Females	47461	6503	527	8.10	3107	47.78	355	5.46	2514	38.66
15	0331 – Nandigram-I	Persons	202032	64308	9830	15.29	28478	44.28	2765	4.30	23235	36.13
		Males	103880	55542	8850	15.93	24736	44.54	2264	4.08	19692	35.45
		Females	98152	8766	980	11.18	3742	42.69	501	5.72	3543	40.42
16	0332 – Nandigram-II	Persons	117945	41111	7771	18.90	20641	50.21	1012	2.46	11687	28.43
		Males	60601	34167	6640	19.43	17081	49.99	663	1.94	9783	28.63
		Females	57344	6944	1131	16.29	3560	51.27	349	5.03	1904	27.42
17	0333 – Khejuri-I	Persons	132992	50939	6414	12.59	23783	46.69	2197	4.31	18545	36.41
		Males	68494	39133	5491	14.03	17434	44.55	1288	3.29	14920	38.13
		Females	64498	11806	923	7.82	6349	53.78	909	7.70	3625	30.70
18	0334 – Khejuri-II	Persons	139463	47186	9268	19.64	17854	37.84	1527	3.24	18537	39.28
		Males	71294	38707	8180	21.13	14252	36.82	1080	2.79	15195	39.26
		Females	68169	8479	1088	12.83	3602	42.48	447	5.27	3342	39.42

19	0335 – Contai-I	Persons	170894	61698	9235	14.97	23192	37.59	2764	4.48	26507	42.96
		Males	88105	51146	8308	16.24	19980	39.06	1171	2.29	21687	42.40
		Females	82789	10552	927	8.79	3212	30.44	1593	15.10	4820	45.68
20	0336 – Deshopran	Persons	170938	64571	10868	16.83	23973	37.13	2896	4.48	26834	41.56
		Males	88094	50922	9081	17.83	18657	36.64	1236	2.43	21948	43.10
		Females	82844	13649	1787	13.09	5316	38.95	1660	12.16	4886	35.80
21	0337 – Contai-III	Persons	157793	65156	12498	19.18	22112	33.94	4678	7.18	25868	39.70
		Males	81143	48202	9824	20.38	16784	34.82	1088	2.26	20506	42.54
		Females	76650	16954	2674	15.77	5328	31.43	3590	21.17	5362	31.63
22	0338 – Egra-I	Persons	167163	72979	28306	38.79	31586	43.28	1791	2.45	11296	15.48
		Males	86458	54263	23554	43.41	20801	38.33	833	1.54	9075	16.72
		Females	80705	18716	4752	25.39	10785	57.62	958	5.12	2221	11.87
23	0339 – Egra-II	Persons	178763	67057	16374	24.42	31824	47.46	2879	4.29	15980	23.83
		Males	92578	54868	14796	26.97	25185	45.90	1325	2.41	13562	24.72
		Females	86185	12189	1578	12.95	6639	54.47	1554	12.75	2418	19.84
24	0340 – Ramnagar-I	Persons	161986	55630	11213	20.16	19585	35.21	1421	2.55	23411	42.08
		Males	82494	47610	10099	21.21	16400	34.45	994	2.09	20117	42.25
		Females	79492	8020	1114	13.89	3185	39.71	427	5.32	3294	41.07
25	0341 – Ramnagar-II	Persons	156054	56751	11372	20.04	25788	45.44	1162	2.05	18429	32.47
		Males	80373	47877	10232	21.37	21164	44.20	867	1.81	15614	32.61
		Females	75681	8874	1140	12.85	4624	52.11	295	3.32	2815	31.72
Total :	Persons	4503161	1715809	335488	19.55	683243	39.82	110809	6.46	586269	34.17	
	Males	2322562	1350721	287132	21.26	527099	39.02	51359	3.80	485131	35.92	
	Females	2180599	365088	48356	13.25	156144	42.77	59450	16.28	101138	27.70	

This Table shows distribution of workers by sex, engaged in four major economic activities at the C.D. Block level of the district. It is observed from the above Table that, at the district level majority of the workers are engaged as Agricultural labourers (39.82per cent), followed by Other workers (34.17per cent) and Cultivators (19.55per cent). Only 6.46per cent workers are registered as Household industry workers. Sex wise analysis reveals that highest proportion of male workers are registered as Agricultural labourers (39.02per cent), followed by Other workers (35.92per cent) and Cultivators (21.26per cent), so it may conclude majority (60.28per cent) of the male workers settled in rural areas in the district earn their livelihood from land based activities. In case of female workers also, majority of them are categorized as Agricultural labourers (42.77per cent). Other workers hold the second position (27.70per cent) among the female workers.

Different categories of workers distributed in different C.D. Blocks shows that the highest percentage of Cultivators (38.79) is found in Egra-I C.D. Block and the lowest proportion of Cultivators (7.48) reported in Sutamata C.D. Block. In case of Agricultural labourers, Bhagawanpur-II C.D. Block registered highest proportion (50.37), while Kolaghat C.D. Block returned the lowest for the same with 22.67per cent. So far the Household industry workers are concerned highest proportion (13.76) is found in Kolaghat C.D. Block and Ramnagar-II C.D. Block (2.05per cent) reported the lowest position. In case of Other workers Sahid Matangini C.D. Block hold the top position (51.26per cent) and Potashpur-I C.D. Block returned the lowest position (15.04per cent).

Sex-wise analysis reveals that the highest percentage of male Cultivators and female Cultivators are reported from Egra-I C.D. Block with 43.41 and 25.39 respectively, whereas for the same for male the lowest is observed in Sutamata C.D. Block with 7.74per cent and for female the bottom most is found in Sahid Matangini C.D. Block with 5.61per cent. The highest percentage of male and female Agricultural labourers are found in Bhagawanpur-II C.D. Block (51.02) and Egra-I C.D. Block (57.62) respectively, while for the same the lowest for male (21.82) and female (21.20) are recorded in Kolaghat C.D. Block and Sahid Matangini C.D. Block respectively. In case of Household industry workers, the highest percentage of male (9.34) and female (34.97) is recorded in Kolaghat C.D. Block and Nanda Kumar C.D. Block respectively. The lowest for the same for male (1.54) and female (3.32) are found in Egra-I C.D. Block and Ramnagar-II C.D. Block respectively. The highest percentage of male (52.91) and female (62.32) Other workers are observed in Sahid Matangini C.D. Block and Sutamata C.D. Block respectively, while the lowest percentage of male (15.65) and female (11.87) Other workers are reported from Potashpur-I C.D. Block and Egra-I C.D. Block respectively.

Table 35: Distribution of Workers by Sex in four categories of Economic Activity in Towns, 2011

Sl. No.	Name of Town	Persons/ Males/ Females	Total population	Total workers (main+marginal workers)	Category of workers							
					Cultivators		Agricultural labourers		Household industry workers		Other workers	
					Number	Percentage	Number	Percentage	Number	Percentage	Number	Percentage
1	2	3	4	5	6	7	8	9	10	11	12	13
1	344458 – Kolaghat (CT)	Persons	25191	8895	92	1.03	416	4.68	672	7.55	7715	86.73
		Males	12890	7472	70	0.94	379	5.07	479	6.41	6544	87.58
		Females	12301	1423	22	1.55	37	2.60	193	13.56	1171	82.29
2	344459 – Amalhora (CT)	Persons	14261	4760	167	3.51	526	11.05	500	10.50	3567	74.94
		Females	6817	492	39	7.93	55	11.18	61	12.40	337	68.50
3	344460 – Mihitikri (CT)	Persons	6906	2533	213	8.41	292	11.53	166	6.55	1862	73.51
		Males	3541	2090	189	9.04	224	10.72	78	3.73	1599	76.51
		Females	3365	443	24	5.42	68	15.35	88	19.86	263	59.37
4	344461 – Kharisha (CT)	Persons	4120	1353	94	6.95	50	3.70	36	2.66	1173	86.70
		Females	2032	164	8	4.88	4	2.44	29	17.68	123	75.00
5	344561 – Anantapur (CT)	Persons	5532	1727	172	9.96	216	12.51	125	7.24	1214	70.30
		Females	2683	135	13	9.63	19	14.07	17	12.59	86	63.70
6	344562 – Dakshin Baguan (CT)	Persons	5180	1411	9	0.64	75	5.32	152	10.77	1175	83.27
		Females	2475	63	2	3.17	5	7.94	4	6.35	52	82.54
7	344649 – Kakdihi (CT)	Persons	5477	1919	86	4.48	132	6.88	46	2.40	1655	86.24
		Males	2813	1578	73	4.63	77	4.88	32	2.03	1396	88.47
		Females	2664	341	13	3.81	55	16.13	14	4.11	259	75.95
8	344650 – Shantipur (CT)	Persons	9746	3371	228	6.76	321	9.52	65	1.93	2757	81.79
		Females	4767	465	9	1.94	9	1.94	13	2.80	434	93.33
9	344826 – Garh Kamalpur (CT)	Persons	6664	2325	30	1.29	412	17.72	184	7.91	1699	73.08
		Females	3296	426	6	1.41	63	14.79	21	4.93	336	78.87
10	344911 – Goasafat (CT)	Persons	6597	2021	65	3.22	182	9.01	4	0.20	1770	87.58
		Males	3438	1868	61	3.27	169	9.05	2	0.11	1636	87.58
		Females	3159	153	4	2.61	13	8.50	2	1.31	134	87.58
11	345051 – Amarshi Kasba (CT)	Persons	6400	2390	300	12.55	449	18.79	277	11.59	1364	57.07
		Females	3125	690	21	3.04	19	2.75	97	14.06	553	80.14
12	345536 – Benudia (CT)	Persons	6797	2330	137	5.88	649	27.85	172	7.38	1372	58.88
		Females	3288	437	11	2.52	76	17.39	56	12.81	294	67.28
13	345537 – Hincha Gerya (CT)	Persons	4958	1526	101	6.62	815	53.41	159	10.42	451	29.55
		Females	2394	92	6	6.52	27	29.35	8	8.70	51	55.43
14	345650 – Kotbar (CT)	Persons	6083	2327	157	6.75	330	14.18	679	29.18	1161	49.89
		Females	2943	623	26	4.17	45	7.22	303	48.64	249	39.97
15	345651 – Erashal (CT)	Persons	5332	1761	194	11.02	710	40.32	52	2.95	805	45.71
		Males	2641	1507	181	12.01	630	41.80	20	1.33	676	44.86
		Females	2691	254	13	5.12	80	31.50	32	12.60	129	50.79
16	345732 – Barda (CT)	Persons	5155	1899	433	22.80	509	26.80	129	6.79	828	43.60
		Females	2538	404	104	25.74	69	17.08	18	4.46	213	52.72
17	345855 – Nandigram (CT)	Persons	5803	1931	53	2.74	594	30.76	213	11.03	1071	55.46
		Females	2856	354	2	0.56	23	6.50	31	8.76	298	84.18
18	345896 – Ashadtalya (CT)	Persons	5274	1891	35	1.85	1000	52.88	29	1.53	827	43.73
		Females	2552	369	0	0.00	250	67.75	13	3.52	106	28.73
19	346431 – Basantia (CT)	Persons	5455	1844	57	3.09	420	22.78	208	11.28	1159	62.85
		Females	2612	287	10	3.48	49	17.07	114	39.72	114	39.72
20	346996 – Khadalgobra (CT)	Persons	5344	1861	64	3.44	114	6.13	39	2.10	1644	88.34
		Females	2608	291	5	1.72	6	2.06	23	7.90	257	88.32
21	801758 – Panskura (M)	Persons	57932	19822	1499	7.56	2779	14.02	1239	6.25	14305	72.17
		Females	28192	3117	133	4.27	590	18.93	422	13.54	1972	63.27

22	801759 – Tamluk (M)	Persons	65306	22929	448	1.95	698	3.04	522	2.28	21261	92.73
		Males	33260	19034	409	2.15	635	3.34	320	1.68	17670	92.83
		Females	32046	3895	39	1.00	63	1.62	202	5.19	3591	92.20
23	801760 – Haldia (M)	Persons	200827	61216	2316	3.78	5176	8.46	1331	2.17	52393	85.59
		Males	104841	54477	2104	3.86	4777	8.77	1056	1.94	46540	85.43
		Females	95986	6739	212	3.15	399	5.92	275	4.08	5853	86.85
24	801761 – Egra (M)	Persons	30148	10254	2352	22.94	1588	15.49	250	2.44	6064	59.14
		Males	15291	8750	2226	25.44	1220	13.94	204	2.33	5100	58.29
		Females	14857	1504	126	8.38	368	24.47	46	3.06	964	64.10
25	801762 – Contai (M)	Persons	92226	30215	425	1.41	608	2.01	758	2.51	28424	94.07
		Males	49031	24240	367	1.51	541	2.23	476	1.96	22856	94.29
		Females	43195	5975	58	0.97	67	1.12	282	4.72	5568	93.19
District (Urban) :		Persons	592714	194511	9727	5.00	19061	9.80	8007	4.12	157716	81.08
Purba Medinipur		Males	307272	165375	8821	5.33	16602	10.04	5643	3.41	134309	81.21
(345)		Females	285442	29136	906	3.11	2459	8.44	2364	8.11	23407	80.34

This Table shows distribution of workers by sex in urban areas of the district, engaged in four major economic activities. For the urban part of the district, majority of the workers are engaged as Other workers (81.08 per cent), followed by Agricultural labourers (9.80per cent), Cultivators (5.00per cent) and only 4.12per cent are Household industry workers. Sex wise analysis also reveals that highest proportion of male workers is registered as Other workers (81.21), followed by Agricultural labourers (10.04per cent) and a small proportion of Cultivators (5.33). For female workers more or less the same trend is observed. It is seen from the Table that the percentage of female workers, engaged as Other workers is 80.34, followed by Agricultural labourers (8.44per cent) and Household industry workers (8.11per cent).

Different categories of workers distributed in different towns shows highest percentage of Other workers is found in Contai Municipality (94.07) and lowest in Hinch Gerya (CT) (29.55per cent). Under the Household industry workers category, Kotbar (CT) (29.18per cent) holds the top position and Goasafat (CT) returned the lowest position (0.20per cent).For Agricultural labourers, highest percentage is shown in Hinch Gerya (53.41) and lowest in Contai Municipality (2.01per cent). In case of Cultivators, Egra Municipality registered the highest proportion (22.94) and Dakshin Baguan (CT) with the lowest proportion (0.64) for the same.

Sex-wise analysis shows that the highest percentage of male Cultivators is reported from Egra Municipality with 25.44 and the lowest is found in Dakshin Baguan (CT) with 0.52. The highest and lowest percentage of female Cultivators is reported by Barda (CT) (25.74) and Nandigram (CT) (0.56) respectively. None of the female worker of Ashadtalya (CT) registered asCultivators. In case of Agricultural labourers, the highest percentage of male and female registered in Hinch Gerya (CT) with 54.95 and in Ashadtalya (CT) with 67.75 respectively, while Contai Municipality recorded lowest proportion for both male Agricultural labourers (2.23) and female Agricultural labourers (1.12). The highest percentage of male Household industry workers are in Kotbar (CT) (22.07) and Goasafat (CT) (0.11) occupies the lowest position for the same. For female Household industry workers also Kotbar (CT) (48.64per cent) holds the first position and Goasafat (CT) (1.31per cent) is in the lowest. In Other workers category, the highest percentage of male Other workers is observed in Contai Municipality with 94.29 and for female Other workers Shantipur (CT) occupies the top position with 93.33per cent. The lowest percentage of male and female Other workers are found in Hinch Gerya (CT) and Ashadtalya (CT) with 27.89 and 28.73 respectively.

**Brief Analysis of Inset Tables based on
Village Directory and Town Directory Data, 2011
(Inset Tables 36-45)**

One of the important features of Indian Census is tabulation of village wise amenities data. Such information included in this volume is basically non-Census in nature. Nevertheless, they have great importance in getting an in-depth view of the existing infrastructural facilities and status of availability of different amenities in the villages of the district and can be used as an important input in future development planning of the district.

Table 36: Distribution of Villages according to Availability of different Amenities, 2011

Sl. No.	Name of C.D. Block	Number of inhabited villages	Type of Amenity available				
			Education*	Medical^	Drinking Water	Post Office #	Telephone **
1	2	3	4	5	6	7	8
1	0317 - Panskura	225	211 (93.78)	163 (72.44)	225 (100)	34 (15.11)	220 (97.78)
2	0318 - Kolaghat	106	103 (97.17)	92 (86.79)	106 (100)	25 (23.58)	103 (97.17)
3	0319 - Tamluk	99	97 (97.98)	78 (78.79)	98 (98.99)	20 (20.2)	96 (96.97)
4	0320 - Sahid Matangini	81	76 (93.83)	72 (88.89)	81 (100)	14 (17.28)	69 (85.19)
5	0321 - Nanda Kumar	100	99 (99)	77 (77)	100 (100)	21 (21)	90 (90)
6	0322 - Mahisadal	73	71 (97.26)	65 (89.04)	72 (98.63)	27 (36.99)	62 (84.93)
7	0323 - Moyna	85	84 (98.82)	79 (92.94)	85 (100)	30 (35.29)	84 (98.82)
8	0324 - Potashpur-I	136	126 (92.65)	93 (68.38)	135 (99.26)	27 (19.85)	127 (93.38)
9	0325 - Potashpur-II	144	127 (88.19)	44 (30.56)	143 (99.31)	19 (13.19)	141 (97.92)
10	0326 - Bhagawanpur-II	167	140 (83.83)	112 (67.07)	160 (95.81)	28 (16.77)	159 (95.21)
11	0327 - Bhagawanpur-I	164	143 (87.2)	137 (83.54)	163 (99.39)	35 (21.34)	154 (93.9)
12	0328 - Chandipur	111	102 (91.89)	92 (82.88)	109 (98.2)	18 (16.22)	101 (90.99)
13	0329 - Sutaahata	78	73 (93.59)	42 (53.85)	78 (100)	16 (20.51)	78 (100)
14	0330 - Haldia	24	24 (100)	23 (95.83)	24 (100)	11 (45.83)	24 (100)
15	0331 - Nandigram-I	98	95 (96.94)	83 (84.69)	98 (100)	22 (22.45)	96 (97.96)
16	0332 - Nandigram-II	40	36 (90)	31 (77.5)	39 (97.5)	20 (50)	34 (85)
17	0333 - Khejuri-I	42	42 (100)	32 (76.19)	42 (100)	16 (38.1)	41 (97.62)
18	0334 - Khejuri-II	97	89 (91.75)	53 (54.64)	83 (85.57)	23 (23.71)	77 (79.38)
19	0335 - Contai-I	221	176 (79.64)	87 (39.37)	214 (96.83)	24 (10.86)	210 (95.02)
20	0336 - Deshopran	166	140 (84.34)	102 (61.45)	165 (99.4)	28 (16.87)	161 (96.99)
21	0337 - Contai-III	166	147 (88.55)	98 (59.04)	164 (98.8)	27 (16.27)	155 (93.37)
22	0338 - Egra-I	123	112 (91.06)	75 (60.98)	122 (99.19)	18 (14.63)	117 (95.12)
23	0339 - Egra-II	115	96 (83.48)	82 (71.3)	113 (98.26)	24 (20.87)	113 (98.26)
24	0340 - Ramnagar-I	137	109 (79.56)	72 (52.55)	137 (100)	22 (16.06)	125 (91.24)
25	0341 - Ramnagar-II	134	114 (85.07)	69 (51.49)	127 (94.78)	27 (20.15)	106 (79.1)
Total :		2932	2632 (89.77)	1953 (66.61)	2883 (98.33)	576 (19.65)	2743 (93.55)

Sl. No.	Name of C.D. Block	Number of inhabited villages	Type of Amenity available (contd...)				
			Transport Communications \$	Banks®	Agricultural Credit Societies	Approach by Pucca Road	Power Supply
1	2	3	9	10	11	12	13
1	0317 - Panskura	225	44 (19.56)	10 (4.44)	11 (4.89)	56 (24.89)	225 (100.00)
2	0318 - Kolaghat	106	43 (40.57)	12 (11.32)	22 (20.75)	35 (33.02)	106 (100.00)
3	0319 - Tamluk	99	40 (40.40)	9 (9.09)	31 (31.31)	24 (24.24)	99 (100.00)
4	0320 - Sahid Matangini	81	33 (40.74)	6 (7.41)	15 (18.52)	18 (22.22)	81 (100.00)
5	0321 - Nanda Kumar	100	51 (51.00)	17 (17.00)	18 (18.00)	39 (39.00)	100 (100.00)
6	0322 - Mahisadal	73	34 (46.58)	17 (23.29)	14 (19.18)	29 (39.73)	73 (100.00)
7	0323 - Moyna	85	37 (43.53)	7 (8.24)	33 (38.82)	19 (22.35)	85 (100.00)
8	0324 - Potashpur-I	136	44 (32.35)	6 (4.41)	39 (28.68)	31 (22.79)	136 (100.00)
9	0325 - Potashpur-II	144	41 (28.47)	5 (3.47)	14 (9.72)	22 (15.28)	144 (100.00)
10	0326 - Bhagawanpur-II	167	50 (29.94)	10 (5.99)	40 (23.95)	38 (22.75)	167 (100.00)

11	0327 - Bhagawanpur-I	164	50 (30.49)	6 (3.66)	38 (23.17)	22 (13.41)	164 (100.00)
12	0328 - Chandipur	111	35 (31.53)	6 (5.41)	22 (19.82)	23 (20.72)	111 (100.00)
13	0329 - Satahata	78	18 (23.08)	8 (10.26)	9 (11.54)	15 (19.23)	78 (100.00)
14	0330 - Haldia	24	6 (25.00)	12 (50.00)	3 (12.50)	7 (29.17)	24 (100.00)
15	0331 - Nandigram-I	98	17 (17.35)	7 (7.14)	21 (21.43)	23 (23.47)	98 (100.00)
16	0332 - Nandigram-II	40	12 (30.00)	6 (15.00)	13 (32.50)	11 (27.50)	40 (100.00)
17	0333 - Khejuri-I	42	15 (35.71)	8 (19.05)	20 (47.62)	10 (23.81)	42 (100.00)
18	0334 - Khejuri-II	97	35 (36.08)	6 (6.19)	22 (22.68)	29 (29.90)	97 (100.00)
19	0335 - Contai-I	221	59 (26.70)	14 (6.33)	27 (12.22)	41 (18.55)	221 (100.00)
20	0336 - Deshopran	166	42 (25.30)	5 (3.01)	16 (9.64)	49 (29.52)	166 (100.00)
21	0337 - Contai-III	166	31 (18.67)	13 (7.83)	35 (21.08)	25 (15.06)	166 (100.00)
22	0338 - Egra-I	123	30 (24.39)	6 (4.88)	19 (15.45)	20 (16.26)	123 (100.00)
23	0339 - Egra-II	115	37 (32.17)	7 (6.09)	29 (25.22)	34 (29.57)	115 (100.00)
24	0340 - Ramnagar-I	137	42 (30.66)	8 (5.84)	30 (21.90)	49 (35.77)	137 (100.00)
25	0341 - Ramnagar-II	134	18 (13.43)	9 (6.72)	25 (18.66)	33 (24.63)	134 (100.00)
Total :		2932	864 (29.47)	220 (7.5)	566 (19.3)	702 (23.94)	2932(100.00)

Note :

- * Education includes all education facilities.
- ^ Medical includes all medical facilities.
- # Post office includes post office, telegraph office and Post and telegraph office.
- \$ Transport communication includes bus service, rail facility and navigable waterways.
- @ Bank includes Commercial Bank and Co-operative Bank.
- ** Telephone includes Telephone, PCO and Mobile.

One of the important features in Indian Census is the collection of village wise amenities data. Such amenities data is basically non-Census in nature, but they have a great importance for having direct view of the existing structural status of villages in the district and for using as important inputs in future development planning in the district.

Table 36 shows the C.D. Block wise availability of facilities of education, medical, drinking water, post office, telephone, transport communications, banks, agricultural credit societies, approach by pucca road, power supply in the villages. The facility for education 89.77 per cent, for medical 66.61 per cent, for drinking water 98.33 per cent, for post office 19.65 per cent, for telephone 93.55 per cent, for transport communication 29.47 per cent, for bank 7.50 per cent, for agricultural credit societies 19.30 per cent, approach by pucca road 23.94 per cent and for power supply cent percent are available in the inhabited villages of Purba Medinipur district.

It is observed from the Table that among the C.D. Blocks education facility is most available both in Haldia and Khejuri-I C.D. Blocks in cent percent of villages, and the least available C.D. Block is Ramnagar-I by 79.56 per cent villages, medical facility is served most at Haldia C.D. Block in 95.83 per cent villages and least served at Potashpur-II C.D. Block by 30.56 per cent, drinking water facility is cent percent reachable in 10 C.D. Blocks viz. Panskura C.D. Block, Kolaghat C.D. Block, Sahid Matangini C.D. Block, Nanda Kumar C.D. Block, Moyna C.D. Block, Satahata C.D. Block, Haldia C.D. Block, Nandigram-I C.D. Block, Khejuri-I C.D. Block and Ramnagar-I C.D. Block out of 25 C.D. Blocks and in rest of the C.D. Blocks this facility is reachable nearly cent percent except Khejuri-II C.D. Block (85.57), post office facility is ranging from 50.00 per cent (Nandigram-II C.D. Block) to 10.86 per cent (Contai-I C.D. Block), in case of telephone facility, in cent per cent of villages in Haldia and Satahata C.D. Blocks recorded the highest availability and in 79.10 per cent of villages under Ramnagar-II C.D. Block recorded the least availability, transport communications network is spread over mostly in Nanda Kumar C.D. Block among 51.00 per cent of villages compared to the least percentage (13.43 per cent) in Ramnagar-II C.D. Block, the most served C.D. Block having banking facility is Haldia (50.00 per cent of villages), whereas the least served C.D. Block having banking facility is Deshopran (3.01 per cent of villages), agricultural credit societies facility is ranging from 4.89 per cent in Panskura C.D. Block to 47.62 per cent of villages of Khejuri-I C.D. Block; the proportion of villages connected by pucca road is highest in Mahisadal C.D. Block by 39.73 per cent and that is lowest in Bhagawanpur-I C.D. Block

by 13.41 per cent and in case of power supply facility, it is best available in the district showing the availability in cent percent of villages in all the C.D. Blocks.

Table 37: Number and Percentage of Rural population served by Different Amenities, 2011

Sl. No.	Name of C.D. Block	Total population of inhabited villages	Type of amenity available				
			Education*	Medical^	Drinking water	Post office #	Telephone **
1	2	3	4	5	6	7	8
1	0317 - Panskura	283303	277266 (97.87)	230715 (81.44)	283303 (100.00)	65634 (23.17)	276660 (97.66)
2	0318 - Kolaghat	239646	238559 (99.55)	224397 (93.64)	239646 (100.00)	92412 (38.56)	236507 (98.69)
3	0319 - Tamluk	207064	207001 (99.97)	181347 (87.58)	207059 (100.00)	65072 (31.43)	203272 (98.17)
4	0320 - Sahid Matangini	183987	181086 (98.42)	171176 (93.04)	183987 (100.00)	51347 (27.91)	168074 (91.35)
5	0321 - Nanda Kumar	262998	262375 (99.76)	231233 (87.92)	262998 (100.00)	100248 (38.12)	246757 (93.82)
6	0322 - Mahisadal	199613	199218 (99.80)	191935 (96.15)	199598 (99.99)	114239 (57.23)	175554 (87.95)
7	0323 - Moyna	220330	220141 (99.91)	214882 (97.53)	220330 (100.00)	118364 (53.72)	219231 (99.5)
8	0324 - Potashpur-I	166977	163636 (98.00)	135390 (81.08)	166972 (100.00)	67766 (40.58)	152798 (91.51)
9	0325 - Potashpur-II	175056	168909 (96.49)	77280 (44.15)	175050 (100.00)	47744 (27.27)	172471 (98.52)
10	0326 - Bhagawanpur-II	192162	186060 (96.82)	159077 (82.78)	188972 (98.34)	75560 (39.32)	182813 (95.13)
11	0327 - Bhagawanpur-I	222677	216432 (97.20)	201883 (90.66)	222637 (99.98)	89866 (40.36)	209167 (93.93)
12	0328 - Chandipur	176704	173994 (98.47)	166260 (94.09)	174340 (98.66)	67479 (38.19)	166270 (94.10)
13	0329 - Sutahata	118629	117519 (99.06)	84116 (70.91)	118629 (100.00)	33710 (28.42)	118629 (100.00)
14	0330 - Haldia	97992	97992 (100.00)	93821 (95.74)	97992 (100.00)	56896 (58.06)	97992 (100.00)
15	0331 - Nandigram-I	202032	201595 (99.78)	192479 (95.27)	202032 (100.00)	94018 (46.54)	197458 (97.74)
16	0332 - Nandigram-II	117945	115839 (98.21)	106978 (90.70)	112402 (95.30)	88671 (75.18)	110131 (93.37)
17	0333 - Khejuri-I	132992	132992 (100.00)	118293 (88.95)	132992 (100.00)	88711 (66.70)	130957 (98.47)
18	0334 - Khejuri-II	139463	137455 (98.56)	95590 (68.54)	127158 (91.18)	63803 (45.75)	103594 (74.28)
19	0335 - Contai-I	170894	156504 (91.58)	92391 (54.06)	169502 (99.19)	38630 (22.60)	164570 (96.30)
20	0336 - Deshopran	170938	163140 (95.44)	135585 (79.32)	170894 (99.97)	49552 (28.99)	165267 (96.68)
21	0337 - Contai-III	157793	154833 (98.12)	117405 (74.40)	157657 (99.91)	53393 (33.84)	151319 (95.90)
22	0338 - Egra-I	167163	163521 (97.82)	129458 (77.44)	166794 (99.78)	65082 (38.93)	162978 (97.50)
23	0339 - Egra-II	178763	174208 (97.45)	163265 (91.53)	178724 (99.98)	84044 (47.01)	178151 (99.66)
24	0340 - Ramnagar-I	161986	151620 (93.60)	114926 (70.95)	161986 (100.00)	41519 (25.63)	150188 (92.72)
25	0341 - Ramnagar-II	156054	152463 (97.70)	111058 (71.17)	155634 (99.73)	56795 (36.39)	141479 (90.66)
Total :		4503161	4414358 (98.03)	3741300 (83.08)	4477288 (99.43)	1770555 (39.32)	4282287 (95.1)

Sl. No.	Name of C.D. Block	Total population of inhabited villages	Type of amenity available (contd...)				
			Transport communications §	Banks®	Agricultural credit societies	Approach by pucca road	Power supply
1	2	3	9	10	11	12	13
1	0317 - Panskura	283303	68279 (24.10)	17741 (6.26)	19672 (6.94)	69524 (24.54)	283303 (100.00)
2	0318 - Kolaghat	239646	123270 (51.44)	49832 (20.79)	61790 (25.78)	92923 (38.78)	239646 (100.00)
3	0319 - Tamluk	207064	99934 (48.26)	27168 (13.12)	79970 (38.62)	63027 (30.44)	207064 (100.00)
4	0320 - Sahid Matangini	183987	77255 (41.99)	19108 (10.39)	48856 (26.55)	47051 (25.57)	183987 (100.00)
5	0321 - Nanda Kumar	262998	173797 (66.08)	77266 (29.38)	104822 (39.86)	144621 (54.99)	262998 (100.00)
6	0322 - Mahisadal	199613	113100 (56.66)	59788 (29.95)	44997 (22.54)	77185 (38.67)	199613 (100.00)
7	0323 - Moyna	220330	88134 (40.00)	25818 (11.72)	132434 (60.11)	75055 (34.06)	220330 (100.00)
8	0324 - Potashpur-I	166977	71051 (42.55)	14269 (8.55)	73700 (44.14)	41928 (25.11)	166977 (100.00)
9	0325 - Potashpur-II	175056	64600 (36.90)	16512 (9.43)	23550 (13.45)	26629 (15.21)	175056 (100.00)
10	0326 - Bhagawanpur-II	192162	72729 (37.85)	27161 (14.13)	74505 (38.77)	62691 (32.62)	192162 (100.00)
11	0327 - Bhagawanpur-I	222677	104178 (46.78)	11244 (5.05)	75368 (33.85)	53199 (23.89)	222677 (100.00)
12	0328 - Chandipur	176704	60682 (34.34)	16022 (9.07)	72734 (41.16)	42579 (24.10)	176704 (100.00)
13	0329 - Sutahata	118629	28772 (24.25)	20358 (17.16)	21901 (18.46)	29220 (24.63)	118629 (100.00)
14	0330 - Haldia	97992	33206 (33.89)	51721 (52.78)	21633 (22.08)	25007 (25.52)	97992 (100.00)
15	0331 - Nandigram-I	202032	46646 (23.09)	39356 (19.48)	61275 (30.33)	75360 (37.30)	202032 (100.00)
16	0332 - Nandigram-II	117945	27586 (23.39)	23322 (19.77)	62303 (52.82)	48489 (41.11)	117945 (100.00)
17	0333 - Khejuri-I	132992	77216 (58.06)	49036 (36.87)	89655 (67.41)	46571 (35.02)	132992 (100.00)
18	0334 - Khejuri-II	139463	52842 (37.89)	16409 (11.77)	65145 (46.71)	56155 (40.27)	139463 (100.00)
19	0335 - Contai-I	170894	51101 (29.90)	15501 (9.07)	30820 (18.03)	44065 (25.78)	170894 (100.00)
20	0336 - Deshopran	170938	53201 (31.12)	6279 (3.67)	31034 (18.16)	56963 (33.32)	170938 (100.00)
21	0337 - Contai-III	157793	49895 (31.62)	27844 (17.65)	61532 (39.00)	38374 (24.32)	157793 (100.00)
22	0338 - Egra-I	167163	61401 (36.73)	16207 (9.70)	51308 (30.69)	28947 (17.32)	167163 (100.00)
23	0339 - Egra-II	178763	94311 (52.76)	41796 (23.38)	94044 (52.61)	79660 (44.56)	178763 (100.00)
24	0340 - Ramnagar-I	161986	60302 (37.23)	11341 (7.00)	45721 (28.23)	61440 (37.93)	161986 (100.00)
25	0341 - Ramnagar-II	156054	33310 (21.35)	29956 (19.20)	48939 (31.36)	49584 (31.77)	156054 (100.00)
Total :		4503161	1786798 (39.68)	711055 (15.79)	1497708 (33.26)	1436247 (31.89)	4503161 (100.00)

Note :

- * Education includes all education facilities.
- ^ Medical includes all medical facilities.
- # Post office includes post office, telegraph office and Post and telegraph office.
- \$ Transport communication includes bus service, rail facility and navigable waterways.
- @ Bank includes Commercial Bank and Co-operative Bank.
- ** Telephone includes Telephone, PCO and Mobile.

Table 37 shows the C.D. Block wise availability of facilities of education, medical, drinking water, post office, telephone, transport communications, banks, agricultural credit societies, approach by pucca road and power supply among the rural population. The facility for education is availed by 98.03 per cent population, for medical it is served by 83.08 per cent of population, drinking water is availed to 99.43 per cent, post office to 39.32 per cent, telephone facility is availed by 95.10 per cent, transport communication to 39.68 per cent, for bank it is to 15.79 per cent, for agricultural credit societies it is availed by 33.26 per cent, approaches by pucca road to 31.89 per cent and for power supply it is served to cent percent rural population of Purba Medinipur district.

C.D. Block wise data shows that education facility is ranging from 91.58 per cent (Contai-I C.D. Block) to 100.00 per cent (Haldia and Khejuri-I C.D. Blocks), medical facility is ranging from 44.15 per cent (Potashpur-II C.D. Block) to 97.53 per cent (Moyna C.D. Block) showing a wide disparity, drinking water facility is ranging from 91.18 per cent (Khejuri-II C.D. Block) to cent percent in 13 C.D. Blocks (Panskura C.D. Block, Kolaghat C.D. Block, Tamluk C.D. Block, Sahid Matangini C.D. Block, Nanda Kumar C.D. Block, Moyna C.D. Block, Potashpur-I C.D. Block, Potashpur-II C.D. Block, Sutaahata C.D. Block, Haldia C.D. Block, Nandigram-I C.D. Block, Khejuri-I C.D. Block and Ramnagar-I C.D. Block), post office facility is ranging from 22.60 per cent (Contai-I C.D. Block) to 75.18 per cent (Nandigram-II C.D. Block) also showing a wide disparity. In telephone facility it ranges from 74.28 per cent (Khejuri-II C.D. Block) to 100.00 per cent (Haldia and Sutaahata C.D. Blocks), transport communications facility is ranging from 21.35 per cent (Ramnagar-II C.D. Block) to 66.08 per cent (Nanda Kumar C.D. Block), bank facility is ranging from 3.67 per cent (Deshopran C.D. Block) to 52.78 per cent (Haldia C.D. Block), agricultural credit society facility is ranging from 6.94 per cent (Panskura C.D. Block) to 67.41 per cent (Khejuri-I C.D. Block), in approach by pucca road facility the minimum range 15.21 per cent in Potashpur-II C.D. Block and the maximum range 54.99 per cent in Nanda Kumar C.D. Block, and in case of power supply facility, it is best available in the district and availed by cent percent population in all the C.D. Blocks.

Table 38: Distribution of Villages not having certain Amenities, arranged by Distance Ranges from the Places where these are Available, 2011

Village not having the amenity of	Distance range of place from the villages where the amenity is available			Total (Col. 2-4)
	Less than 5 kilometres	5-10 kilometres	10+ kilometres	
1	2	3	4	5
1. Education :				
(a) Primary School	316	9	0	325
(b) Middle School	1924	125	21	2070
(c) Degree College	1160	890	866	2916
2. Medical :				
(a) Hospital	1531	672	672	2875
(b) PHC	1465	1020	357	2842
3. Post Office :	2160	149	47	2356
4. Telephone	146	41	2	189
5. Bus Service	1532	822	22	2376
6. Bank :				
(a) Commercial Bank	1611	970	210	2791
(b) Co-operative Bank	1110	1177	529	2816
7. Agricultural Credit Societies	0	157	2209	2366

Degree College includes Art, Engineering and Medicine

Hospital includes Allopathic & Alternative Medicine

Post Office includes post office, telegraph office and post & telegraph office

Telephone includes Telephone, PCO and mobiles

Bus includes private and public

Table 38 depicts the distribution of villages of non-availability of amenities and showing the distance range from the nearest place where the respective amenities are available. It is observed that 325 villages in the district have no primary school. Out of which 316 villages have this facility within 5 kilometres and 9 villages have this facility within 5-10 kilometres. In case of middle school facility, there are 2,070 villages not having middle school, out of which the majority (1,924 villages) have this facility within 5 kilometres and out of 2,916 villages not having degree college, majority of 1,160 villages can avail the degree college facility within 5 kilometres distance and 890 villages within 5-10 kilometres. In case of non-availability of hospital facility there are 2,875 villages in the district, out of which 1,531 villages can avail this facility within 5 kilometres, 672 villages have to go 5-10 kilometres and another 672 villages have to go beyond 10 kilometres to avail this facility. Out of 2,842 villages which have no primary health centre facility itself, only 1,465 villages have to travel upto 5 kilometres to avail this facility as reported, for 1,020 villages for availing this facility they have to go 5-10 kilometres and for rest 357 villages, they have to move beyond 10 kilometres. There are 2,356 villages which have no post office facility itself. Out of which, majority of villages (2,160) can avail this facility within 5 kilometres. In case of telephone facility out of 189 villages where no telephone facility is available, can availed this facility within 5 kilometres by the inhabitants of 146 villages. Out of total villages of Purba Medinipur district there are 2,376 villages where no bus service is available. It has been observed from the above Table that majority of the villages (1,532) can avail the bus service if they go upto 5 kilometres from their respective villages and 822 villages have bus service within 5-10 kilometres. So far as the availability of commercial banking service is concerned 2,791 villages do not have the same and more than the half of these villages (1,611) can avail this facility within 5 kilometres, followed by 970 villages within a distance of 5-10 kilometres. In case of cooperative banking service 2,816 villages of the district do not have this facility and out of these 1,110 villages can avail this facility within 5 kilometres and the majority (1,177) villages have to go within 5-10 kilometres to avail this facility. For agricultural credit societies 2,366 villages do not have such facility itself, out of which the majority villages (2,209) can avail this facility beyond 10 kilometres.

Table 39: Distribution of Villages according to the Distance from the Nearest Statutory Town and Availability of Different Amenities, 2011

Distance Range from the nearest Statutory Town (In Kilometres)	Number/ Percentage	Number of Inhabited Villages in each range	Type of amenity available								
			Education*	Medical^	PostOffice #	Telephone **	Transport Communications \$	Banks @	AgriculturalCredit Societies	Approach by Pucca Road	
1	2	3	4	5	6	7	8	9	10	11	
Less than 5	Number	0	0	0	0	0	0	0	0	0	0
	Percentage		0	0	0	0	0	0	0	0	0
5 – 15	Number	0	0	0	0	0	0	0	0	0	0
	Percentage		0	0	0	0	0	0	0	0	0
16 – 50	Number	0	0	0	0	0	0	0	0	0	0
	Percentage		0	0	0	0	0	0	0	0	0
51+	Number	0	0	0	0	0	0	0	0	0	0
	Percentage		0	0	0	0	0	0	0	0	0
Unspecified	Number	2932	2632	1953	576	2743	864	220	566	702	
	Percentage		89.77	66.61	19.65	93.55	29.47	7.50	19.30	23.94	
Total :	Number	2932	2632	1953	576	2743	864	220	566	702	
	Percentage		89.77	66.61	19.65	93.55	29.47	7.50	19.30	23.94	

Note :

* Education includes all education facilities.

^ Medical includes all medical facilities.

Post office includes post office, telegraph office and Post and telegraph office.

\$ Transport communication includes bus service, railway facility and navigable waterways.

@ Bank includes Commercial Bank and Co-operative Bank.

** Telephone includes Telephone, PCO and Mobile.

This Table analyses the distribution of villages according to the distance from the nearest Statutory Towns and availability of eight different amenities (education, medical, post office, telephone, transport communications, banks, agricultural credit societies and approach by pucca road), i.e., simply the urban effect on amenities of rural areas. So far data is concerned there is no specific data available regarding distance range from the nearest town. The Table shows that out of 2,932 inhabited villages 2,632 villages having education facility by 89.77 per cent, 1,953 villages can avail the medical facility by 66.61 per cent, having post office facility itself by 19.65 per cent villages, which is 576 number of villages, telephone facility is highly available in 2,743 villages by 93.55 per cent, transport communications facility is reachable in 864 villages, which is 29.47 per cent out of total inhabited villages in the district. In case of banks, agricultural credit societies and approach by pucca road, these amenities are available respectively in 7.50 per cent, 19.30 per cent and 23.94 per cent villages of the Purba Medinipur district.

Table 40: Distribution of Villages according to Population Range and Amenities Available, 2011

Population range	Number/Percentage	Number of inhabited villages in each range	Type of amenity available									
			Education*	Medical [^]	Drinking water	Post office [#]	Telephone ^{**}	Transport communications ^{\$}	Banks [@]	Agricultural Credit Societies	Approach by pucca road	Power supply
1	2	3	4	5	6	7	8	9	10	11	12	13
1-499	Number	657	407	247	622	35	606	109	14	48	93	657
	Percentage		61.95	37.6	94.67	5.33	92.24	16.59	2.13	7.31	14.16	100.00
500-999	Number	765	726	468	759	65	712	188	25	89	159	765
	Percentage		94.90	61.18	99.22	8.50	93.07	24.58	3.27	11.63	20.78	100.00
1000-1999	Number	810	800	590	805	138	751	249	49	163	207	810
	Percentage		98.77	72.84	99.38	17.04	92.72	30.74	6.05	20.12	25.56	100.00
2000-4999	Number	589	589	538	587	243	566	257	92	197	191	589
	Percentage		100.00	91.34	99.66	41.26	96.10	43.63	15.62	33.45	32.43	100.00
5000-9999	Number	96	96	95	95	81	93	50	32	57	43	96
	Percentage		100.00	98.96	98.96	84.38	96.88	52.08	33.33	59.38	44.79	100.00
10000 +	Number	15	15	15	15	14	15	11	8	12	9	15
	Percentage		100.00	100	100.00	93.33	100.00	73.33	53.33	80.00	60.00	100.00
District	Number	2932	2633	1953	2883	576	2743	864	220	566	702	2932
Total :	Percentage		89.80	66.61	98.33	19.65	93.55	29.47	7.50	19.30	23.94	100.00

Note :

- * Education includes all education facilities.
- [^] Medical includes all medical facilities.
- [#] Post office includes post office, telegraph office and Post and telegraph office.
- ^{\$} Transport communication includes bus service, railway facility and navigable waterways.
- [@] Bank includes Commercial Bank and Co-operative Bank.
- ^{**} Telephone includes Telephone, PCO and Mobile.

This Table analyses the distribution of villages according to population range and availability of ten different amenities (education, medical, drinking water, post office, telephone, transport communications, banks, agricultural credit societies, approach by pucca road and power supply), i.e. availability of amenities for different population size classes villages. This Table shows that the proportion of villages having these amenities increases proportionately as the population size increases. But in two cases this relation is showing exception. In drinking water facility, it slightly declines from the population range 2000-4999 (99.66 per cent) to the population range 5000-9999 (98.96 per cent) and in telephone amenity it is also slightly declined by 0.35 per cent from population range 500-999 (93.07 per cent) to 1000-1999 (92.72 per cent). All villages having population 2000 or more have education and power supply facilities.

Table 41: Distribution of Villages according to Land Use, 2011

Sl. No.	Name of C.D. Block	Number of inhabited villages	Total area(in Hectares)	Percentage of cultivable area to total area	Percentage of irrigated area to total cultivable area
1	2	3	4	5	6
1	0317 - Panskura	225	22505.97	90.56	41.16
2	0318 - Kolaghat	106	13187.64	90.06	59.45
3	0319 - Tamluk	99	11107.40	95.25	77.02
4	0320 - Sahid Matangini	81	8832.59	90.87	64.04
5	0321 - Nanda Kumar	100	16330.24	84.24	50.99
6	0322 - Mahisadal	73	13932.29	92.00	57.42
7	0323 - Moyna	85	15339.38	89.99	47.29
8	0324 - Potashpur-I	136	17091.03	90.02	50.75
9	0325 - Potashpur-II	144	18783.01	85.88	37.76
10	0326 - Bhagawanpur-II	167	18001.94	86.90	41.24
11	0327 - Bhagawanpur-I	164	16969.13	83.20	37.17
12	0328 - Chandipur	111	13268.47	87.38	26.61
13	0329 - Sutahata	78	7183.80	88.05	26.18
14	0330 - Haldia	24	6543.92	81.08	40.45
15	0331 - Nandigram-I	98	17927.84	89.20	25.26
16	0332 - Nandigram-II	40	10288.70	76.97	25.67
17	0333 - Khejuri-I	42	13051.29	91.28	35.20
18	0334 - Khejuri-II	97	13729.63	84.86	23.92
19	0335 - Contai-I	221	15432.75	87.49	20.59
20	0336 - Deshopran	166	16827.28	86.38	13.93
21	0337 - Contai-III	166	16051.66	89.66	18.67
22	0338 - Egra-I	123	19218.33	78.10	15.24
23	0339 - Egra-II	115	18381.57	83.07	36.25
24	0340 - Ramnagar-I	137	12932.94	83.30	28.83
25	0341 - Ramnagar-II	134	15840.42	77.26	25.60
Total :		2932	368759.22	86.49	36.60

Note : Culativable area= irrigated area + unirrigated area

The above Table shows that there are 2,932 inhabited villages spreaded over 25 C.D. Blocks with a total area of 3,68,759.22 Hectares. In Purba Medinipur district, 86.49per cent of the total land of the district is available for cultivation. Irrigation is considered as an important factor for cultivation. As per the Table, 36.60per cent of the cultivable land is under irrigation. The highest percentage of cultivable area (95.25) is in Tamluk C.D. Block, followed by Mahisadal C.D. Block with 92.00per cent. Nandigram-II C.D. Block is reported the lowest percentage of cultivable area (76.97) to its total area. It is observed from the Table that irrigated area to the total cultivable area is highest in Tamluk C.D. Block with 77.02per cent, followed by Sahid Matangini C.D. Block and Kolaghat C.D. Blocks where the propotion of irrigated area is 64.04 and 59.45 respectively. The lowest proportion of cultivable land under irrigation is recorded as 13.93 in Deshopran C.D. Block. Besides Deshopran C.D. Block, there are also 12 C.D. Blocks who recorded less proportion irrigated area than the district average of 36.60per cent.

Table 42 : Schools/Colleges per 10,000 population in Towns, 2011

Sl. No.	Name of the Town	Type of educational institution (Approx. numbers)				
		Primary	Middle	Secondary/ Matriculation	Senior Secondary	College*
1	2	3	4	5	6	7
1	344458 - Kolaghat (CT)	5	1	1	1	0
2	344459 - Amalhara (CT)	5	1	1	0	0
3	344460 - Mihitikri (CT)	6	3	3	1	0
4	344461 - Kharisha (CT)	5	2	2	2	0
5	344561 - Anantapur (CT)	9	5	2	2	0
6	344562 - Dakshin Baguan (CT)	8	2	2	2	0
7	344649 - Kakdih (CT)	11	0	0	0	0
8	344650 - Shantipur (CT)	8	0	0	0	0
9	344826 - Garh Kamalpur (CT)	6	3	3	3	2
10	344911 - Goasafat (CT)	6	0	0	0	0
11	345051 - Amarshi Kasba (CT)	9	0	3	2	0

12	345536 - Benudia (CT)	6	1	1	0	0
13	345537 - Hincha Gerya (CT)	4	0	0	0	0
14	345650 - Kolbar (CT)	5	0	0	0	0
15	345651 - Erashal (CT)	8	0	2	2	0
16	345732 - Barda (CT)	8	0	0	0	0
17	345855 - Nandigram (CT)	9	3	3	2	2
18	345896 - Ashadtalya (CT)	6	0	4	2	0
19	346431 - Basantia (CT)	4	0	4	2	0
20	346996 - Khadalgobra (CT)	4	2	0	0	0
21	801758 - Panskura (M)	7	2	1	1	0
22	801759 - Tamluk (M)	8	1	1	1	0
23	801760 - Haldia (M)	4	1	1	1	0
24	801761 - Egra (M)	8	1	1	1	0
25	801762 - Contai (M)	4	0	0	1	0
District : Purba Medinipur (345)		5	1	1	1	0

Note : * College includes Arts/ Science/ Commerce College (Degree Level and above)

Table 42 presents the total number of educational institutions in the category of Primary, Middle, Secondary, Senior Secondary Schools and Colleges available for every 10,000 population in the urban areas of Purba Medinipur district. The number of educational institutions in each town given in the Table is estimated per 10,000 population in each Census Town and Statutory Town. The number of Primary Schools, Middle Schools, Secondary Schools and Senior Secondary Schools available per 10,000 population in the urban areas of the district is shown as 5,1,1 and 1 respectively. However for the urban areas of the district as a whole, the ratio of the Colleges available per 10,000 population is zero (0) as per the above Table. Among the Census Towns, Kakdih (CT) with a ratio of 11 is having the highest number of Primary Schools per 10,000 population, followed by Anantapur (CT), Amarshi Kasba (CT) and Nandigram (CT) with a ratio of 9 Primary Schools each per 10,000 population. Among the Statutory Towns, both Tamluk Municipality and Egra Municipality is having 8 Primary Schools, followed by Panskura Municipality with 7 Primary Schools for every 10,000 population. However in 3 Census Towns and 2 Municipalities, the ratio of the number of Primary Schools per 10,000 population is below 5. In the category of Middle Schools, the highest ratio for the urban areas is reported as 5 in Anantapur (CT). The highest ratio of the number of Secondary/Matriculation Schools for every 10,000 population has been reported in Ashadtalya (CT) and Basantia (CT) with 4 each. The highest ratio of the number of Senior Secondary Schools for every 10,000 population has been reported in Garh Kamalpur (CT) with 3. The highest ratio of the number of Colleges available per 10,000 population in the urban areas of the district has been reported as 2 from Garh Kamalpur (CT) and Nandigram (CT), but for the remaining urban areas the ratio is recorded as zero (0).

Table 43: Number of Beds in Medical Institutions in Towns, 2011

Sl. No.	Name of the Town	Number of beds in medical institutions per 10,000 population (Approx. numbers)
1	2	3
1	344458 - Kolaghat (CT)	0
2	344459 - Amalghara (CT)	35
3	344460 - Mihitikri (CT)	0
4	344461 - Kharisha (CT)	73
5	344561 - Anantapur (CT)	0
6	344562 - Dakshin Baguan (CT)	77
7	344649 - Kakdih (CT)	73
8	344650 - Shantipur (CT)	26
9	344826 - Garh Kamalpur (CT)	0
10	344911 - Goasafat (CT)	0
11	345051 - Amarshi Kasba (CT)	0

12	345536 - Benudia (CT)	0
13	345537 - Hinch Gerya (CT)	0
14	345650 - Kotbar (CT)	41
15	345651 - Erashal (CT)	0
16	345732 - Barda (CT)	48
17	345855 - Nandigram (CT)	0
18	345896 - Ashadtalya (CT)	19
19	346431 - Basantia (CT)	27
20	346996 - Khadalgobra (CT)	0
21	801758 - Panskura (M)	0
22	801759 - Tamluk (M)	0
23	801760 - Haldia (M)	3
24	801761 - Egra (M)	47
25	801762 - Contai (M)	3
District : Purba Medinipur (345)		8

The above Table shows the number of beds available in the medical institutions located in the towns under Purba Medinipur district. The urban area of Purba Medinipur district consists of 20 Census Towns and 5 Municipalities. It is observed from the above Table that for the entire urban area of the district there are 8 beds available in the medical institutions for every 10,000 population. The highest ratio of 77 beds in medical institutions available per 10,000 population is reported from Dakshin Baguan (CT), followed by Kharisha (CT) and Kakdihi (CT) with 73 beds each per 10,000 population. In case of Statutory Towns, Egra Municipality has recorded the highest ratio of 47 beds in medical institutions. On the other hand, Contai Municipality and Haldia Municipality has reported a minimum of 3 number of beds available for every 10,000 population. The Table also shows that, out of 25 urban units in 13 units, the ratio of the number of beds available in the medical institutions per 10,000 population is 0.

Table 44: Proportion of Slum population in Towns, 2011

Sl. No.	Name of the Town having Slum	Total population	Slum population	Percentage of Slum population to Total Population
1	2	3	4	5
1	801758 - Panskura (M)	57932	32945	56.87
2	801759 - Tamluk (M)	65306	25032	38.33
3	801760 - Haldia (M)	200827	44820	22.32
4	801761 - Egra (M)	30148	23006	76.31
5	801762 - Contai (M)	92226	40320	43.72
Total :		446439	166123	37.21

The above Table depicts the proportion of slum population to the total population of statutory towns which have reported having slum population. The slum areas are being identified on the basis of certain fixed criteria. The slum population in the district estimated with the help of slum data provided by the concerned town authorities. Purba Medinipur district has five Municipalities. During Census 2011, slum population is being reported only from Statutory Towns. In the district, out of the total population of the Statutory Towns, 37.21 per cent population is inhabited in the slum areas. Among the Statutory Towns, Egra Municipality has highest proportion (76.31) of slum population while Haldia Municipality (22.32 per cent) has the lowest. But in absolute figure slum dwellers are maximum in number is reported from Haldia Municipality (44,820) and least number of slum dwellers are found in Egra Municipality (23,006).

Table 45: Most important Commodity Manufactured in Towns, 2011

Sl. No.	Name of the Town	Name of three most important commodities manufactured
1	2	3
1	344458 - Kolaghat (CT)	Hosiery, Wooden Furniture, Steel Furniture
2	344459 - Amalhara (CT)	Power Project, Pottery, Pen
3	344460 - Mihitikri (CT)	Hosiery
4	344461 - Kharisha (CT)	Hosiery, Embroderly, Plastic Pen

5	344561 - Anantapur (CT)	---
6	344562 - Dakshin Baguan (CT)	Clay Pot, Furniture
7	344649 - Kakdih (CT)	---
8	344650 - Shantipur (CT)	---
9	344826 - Garh Kamalpur (CT)	Paddy, Brass Utensils, Clay Pot
10	344911 - Goasafat (CT)	---
11	345051 - Amarshi Kasba (CT)	Paddy, Biri, Cotton Sari
12	345536 - Benudia (CT)	Wig, Rice, Pottery
13	345537 - Hincha Gerya (CT)	Rice
14	345650 - Kotbar (CT)	---
15	345651 - Erashal (CT)	Paddy, Vegetables
16	345732 - Barda (CT)	---
17	345855 - Nandigram (CT)	Rice, Potato, Mustard Oil
18	345896 - Ashadtalya (CT)	Rice, Vegetable, Pan
19	346431 - Basantia (CT)	Rice, Cashew, Potato
20	346996 - Khadalgobra (CT)	---
21	801758 - Panskura (M)	Wooden Timber, Paddy, Jari Works
22	801759 - Tamluk (M)	Bus, Wooden Furniture, Naksha Bardi
23	801760 - Haldia (M)	Petroleum, Edible Oil, Polymer
24	801761 - Egra (M)	Bel Metal Utensils, Ground Nut, Conch Bangle
25	801762 - Contai (M)	Cashew Nut, Dry Fish, Bidi

Table 45 above shows the most important commodities manufactured in the Towns of Purba Medinipur district. It could be seen from the Table that Rice is the most important agricultural commodity produced in the district and is produced in 5 towns of the district. Other important commodities produced are Hosiery, Wooden and Steel Furniture, Pottery, Pen, Utensils, Biri, Naksha Bardi etc. and other agricultural commodities are Paddy, Vegetables, Potato etc.

Major Social and Cultural Activities
Places of Religious, Historical or Archaeological
Importance and Places of Tourist Interest
Major Characteristics and Contribution of the District

Major Social and Cultural Activities of the District like Festivals and Fairs

Innumerable fairs, festivals and socio-cultural events are held throughout the year in the district having wide admixture of religion, community and culture. The followers of the main faiths and some tribal groups observe their own religious festivals whereas they intermingle in certain *melas* (fairs) and ceremonies. Brief notes on the major festivals and *melas* of the district are given below :

(a) Festivals Celebrated throughout the State :

West Bengal celebrates many *pujas* (worship) and festivals. The Bengali proverb “*Baro Mase Tero Parbon*” (thirteen festivals in twelve months) indicates the abundant of festivity in the State. We are trying to go across the State Level common festivals in brief that are celebrated with great grandeur all over West Bengal with great enthusiasm. Please note that this State is a perfect example of communal harmony that is reflected in all the festivals. Peoples of different religion, caste and creed use to celebrate and participate in all the festivals together.

Durga Puja : Durga *puja* or *Sharadotsav* is undoubtedly the main festival of West Bengal. The dates of Durga *puja* celebrations are set according to the traditional Hindu calendar and the fortnight corresponding to the festival is called *Devi Paksha* (fortnight of the Goddess). Durga *puja* festival marks the victory of Goddess Durga over the evil buffalo demon Mahishasura. Thus, Durga *puja* festival epitomizes the victory of Good over Evil. The prominence of Durga *puja* increased gradually during the British Raj in Bengal and erstwhile Assam. After the Hindu reformists identified Durga with India, she became an icon for the Indian Independence Movement. In the first quarter of the 20th century, the tradition of *Baroyari* (community) *puja* was popularized due to this. After independence, Durgapuja became one of the largest celebrated festivals in the whole world. It is also the largest open Air Art Exhibition in the World. Durgapuja is also called *Akalbodhan* (untimely awakening of Durga), *Sharadiya Pujo* (autumnal worship), *Sharodotsab* (festival of autumn), *Maha Pujo* (grand *puja*), *Maayer Pujo* (worship of the Mother) or merely as *puja* or *pujo*.

Kali Puja : Kali *puja* is also known as *Shyamapuja* or *Mahanishapuja*, is a festival dedicated to the Hindu Goddess Kali, celebrated on the new moon day of the Hindu calendar month of *Kartik* (mid-October to mid-November) especially in Bengal, Odisha, Bihar and Assam. While the Bengalis, Odias and Assamese adore Goddess Kali on this day, the rest of India worships Goddess Lakshmi on Diwali. In north India ‘Deepavali’ or the festival of lights is celebrated to commemorate the home coming of Lord Rama to Ayodhya after fourteen years of exile as per the epic Ramayana. Decoration with lights and cracking the crackers are part of the observation.

Saraswati Puja or Vasant Panchami : Goddess Saraswati is referred as the Goddess of learning and music. It is a festival that signifies the beginning of *Vasant Ritu* (spring season). This *puja* is celebrated on the fifth day of the bright fortnight of the lunar month of Bengali calendar month of *Magh* (mid-January to mid-February). A white swan on which the Goddess sits symbolizes *Satwa Guna* (purity and discrimination). This *puja* is celebrated in all educational institutions, music schools and even in localities throughout the State.

Dol Yatra or The Festival of Colours : The festival of *Dol Yatra* is celebrated with pomp and dignity in the State of West Bengal. While it is known as *Dol Yatra* in West Bengal, rest of India celebrates it as *Holi*. It is the last festival of Bengali Calendar Year. It celebrates the legend of Radha and Krishna which says that Lord Krishna expressed his love to her beloved Radha on this day. People celebrate this festival playing with coloured water and colour powder called *abeer*. *Dol Purnima* (full moon day) becomes all the more significant for Bengalis, because this is also the birthday of the great Bhakti cult movement leader *Shree Chaitanya Mahaprabhu* (1485–1533).

Ratha Yatra or The Chariot Journey Festival : *Ratha Yatra* is a festival that involves moving of deities Jagannath, Balabhadra and Subhadra on a *ratha*(chariot) to their *Mausima Deula* (aunt's place).The festival originated in Puri, Odisha. The *Ratha Yatra* of Mahesh at Sreerampore in the Hugli district of West Bengal is the third oldest *ratha* festival in India and oldest in Bengal, having been celebrated since 1755. *RathaYatra* of Guptipara in Hugli district and of Mahishadal in Purba Medinipur district also has all India fame. Though mainly a *Vaishnava* festival, still it is celebrated by all communities. Small children are seen to pull small *rathas* around the streets accompanied by their parents. Many local *rathas* are also been pulled in this occasion throughout the State.

Raksha Bandhan : It is a Hindu festival that celebrates the love and duty between brothers and sisters where sisters tie a *rakhi* (sacred thread) on her brother's wrist. This symbolizes the sister's love and prayers for her brother's well-being, and the brother's lifelong vow to protect her. The festival falls on the full moon day (*Shravan Poornima*) of the Bengali calendar month of *Shravan* (mid-July to mid-August). Many myths and historic legends are linked to it. For example, the Rajput queens practiced the custom of sending *rakhi* threads to neighbouring rulers as token of brotherhood.

In West Bengal, the great poet Rabindranath Tagore invoked *Rakhi* as concepts to inspire love, respect and a vow of mutual protection between Hindus and Muslims during India's colonial era. In 1905, Bengal was divided by the British Empire on the basis of religion. Tagore arranged a ceremony to celebrate *Raksha Bandhan* to strengthen the bond of love and togetherness between Hindus and Muslims of Bengal, and urge them to together protest the British Empire which proved to be very successful. Even today in West Bengal, his tradition continues as people tie *Rakhis* to their neighbours and close friends.

Eid ul-Fitr or Festival of breaking the Fast : This is an important religious festival of the peoples belonging to Islam faith. It marks the end of *Ramadan*, the Islamic holy month of *sawm* (fasting). The religious *Eid* is a single day during which Muslims are not permitted to fast. The holiday celebrates the conclusion of the 29 or 30 days of dawn-to-sunset fasting during the entire month of *Ramadan*. The day of *Eid*, therefore, falls on the first day of the next Islamic calendar month of *Shawwal*. The date for the start of any lunar *Hijri* month varies based on the observation of new moon by local religious authorities, so the exact day of celebration varies by locality. However, in most countries, it is generally celebrated on the same day as Saudi Arabia. Throughout the State, mass prayers (*namaz*) are organized. It is a day of joyful get together.

Muharram : It is the first month of the Islamic calendar and is one of the four sacred months of the year. Since the Islamic calendar is a lunar calendar, *Muharram* moves from year to year when compared with the Gregorian calendar. It is the second holiest month following Ramadan. The word Muharram means forbidden and is derived from the word *harām*, meaning sinful. This is practically a mourning festival to observe the death of two brothers Hassan and Hussain – two grandsons of the Prophet Muhammed in the battle of Karbala. Tajiyas that symbolized the memorial tombs of the two brothers are taken out in procession and the devotees use to chant the name of Hassan and Hussain throughout.

Christmas : Also referred as Christmas Day, is an annual festival commemorating the birth of Jesus Christ, observed on December 25 as a religious and cultural celebration among billions of people around the world as well as West Bengal. On this day people exchange gifts, sweet and cakes amongst them. Many fairs are organized throughout the State and people use to gather there in numbers. Children are very fond of this festivals and Santa Claus is perhaps the most lovable character to them from whom they expect gifts packed in colourful papers. The chilling winter season practically extends this Christmas festivals up to English New Year i.e. January 1.

Good Friday : It is a Christian religious occasion commemorating the crucifixion of Jesus Christ at Calvary. Calvary, also Golgotha, was, according to the Gospels, a site

immediately outside Jerusalem's walls where Jesus was crucified. It is also known as Holy Friday, Great Friday, Black Friday or Easter Friday.

Guru Nanak's Birthday :Guru Nanak Sahib, the founder of Sikhism, was born on 15th April, 1469 at Rai-Bhoi-di Talwandi in the present district of Shekhupura (Pakistan), now Nanakana Sahib.The Birthday of Guru Nanak Sahib falls on *Kartik Purnamashi* i.e. full moon day of the month *Kartik* (usually November). On this day the followers of Sikhism use to visit the *Gurdwara* (shrine) and pay homage to him. This occasion is celebrated all over the State every year with great devotion and enthusiasm.

Buddha Purnima : Also referred as Buddha *Jayanti*, the birth anniversary of the Lord Gautam Buddha is the most important festival of the Buddhists and is celebrated with great enthusiasm. This festival falls on full moon day in the month of April. It was on this same day that Buddha got enlightenment and also attained *Nirvana* (salvation). The Buddhists consider the day to be more auspicious than any other day of the year. It is also believed that Yashodara, Gautam's wife, his charioteer Channa and even his horse Kantaka were born on the same day.

Mahavir Jayanti : The followers of Jainism observes the birthday of Lord Mahāvīra on this date. Lord Mahāvīra (599 BCE–527 BCE), also known as Vardhaman, was the twenty-fourth and last *tirthankara* (holy person) of Jainism of present *Avasarpini* era (half time cycle as per Jain cosmology). Lord Mahāvīra was given the title *Jīnā*, or "Conqueror" (conqueror of inner enemies such as attachment, pride and greed), which subsequently became synonymous with *tirthankara*. Although there is reasonable evidence to believe that Parsva, predecessor of Mahāvīra was a historical figure, still Mahavira is sometimes referred as the founder of Jainism. Colourful processions are taken out by the followers of Mahavir on this day which is well attended by people of all caste, creed and religion. The date of Lord Mahavir's birthday is decided according to the Jain calendar *Vira Nirvana Samvat*.

(b) District Level Festivals of Purba Medinipur:

1. Karam Puja: Karam *Puja* is celebrated by the Bhuiyas in Purba Medinipur district during the Bengali calendar month of *Bhadra* (mid-August to mid-September). This *puja* is celebrated on the 11th day of the month. Headman of the community leads the *puja* ceremony. As a part of the *puja*, a branch of *Kadamba* tree is brought and planted on the courtyard of the headman. Four posts are planted on four corners and all posts are decorated with waterlilies. Throughout the night dancing and singing continues by both men and women of the community in the courtyard of the headman. The women dance forward and backward according to the rhythms and beat of the *madal* (a kind of musical instrument). The dance is known as *patta* dance.

2. Bishalakshmi Debi : The Mahisya community migrated to the district from the Sundarbans area of South Twenty Four Parganas worship the Goddess Bishalakshmi Debi made of woods in Purba Medinipur district. The wood Goddess has no body but an oval face. The Goddess resembles 'Dakshin Rai'. This Goddess has to be worshiped before cutting a tree or cleaning forest. People of the area believed that she (Goddess) came into vogue when the Sundarbans were cleaned.

3. Pilgrimage to Damodar : The Santal community of the district observe certain rituals to observe the death of their member. When a person from the community dies, the remains are taken to the river Damodar and flung into the river together with all articles used by the deceased and which were most dear to him.

4. Bhim Mela : Bhim Mela is a local festival celebrated in Purba Medinipur on the 11th day of Bengali calendar month *Magha* (mid-January to mid-February).

5. Jamai Sasthi: Jamai Sasthi is observed all through the district of Purba Medinipur. It usually falls on the sixth lunar day (*Shasthitithi*) of the month of *Jaishtha* in Bengali

Calendar and usually falls on the month of June. Although the festival is named after the son-in-law (*Jamai*), in many places worshipping of God in favour of own progenies become the main occasion. In district Purba Medinipur, this festival is celebrated with most grandeur in the areas around Tamluk. In Contai region it is known as 'Jamai Dwitiya'. It also earmarks the worship of Mother Nature and bunch of leafs, fruits and flowers are used to perform the rituals.

(c) Fairs of District Purba Medinipur:

Religious Fairs:

Charak Mela and Gajan : The weeklong festival of Gajan is celebrated during the last month of Chaitra of Bengali Calendar (mid-March to mid-April) and Charak *Puja* commemorates the final revelries at the last day of the month. In the equivalent Gregorian Calendar, the festival usually falls on the middle of the month of April. Manifestation of Lord Shiva as a hermit *Sanyasi* (maintaining a renunciated life from all earthly attractions) is the centre point of the Gajan and as a part of the celebration, people live the ascetic life for 15 days as *Bhakta*. Another important character of this *puja* is the gender-neutrality. Both male and female devotees from common people can equally participate in the occasion. *Mela* are organised during this period at many places in the district.

Pous Sankranti: The word *Sankranti* in Bengali and Sanskrit signifies the end of a month or the last day of the month. *Pous Sankranti* thus signifies the last day the month of *Pous* in Bengali Calendar, usually falls on middle of the month of January in Gregorian Calendar. It also commemorates the transitional movement of the sun from the zodiac sign of *Makara Rasi* (Capricorn) to *Kumbha Rasi* (Aquarius). The *Pous Sankranti Mela* of Gokulpur village under Potaspur Police Station is the most famous festival on this occasion in district Purba Medinipur. Thousands of people from distant places come to take part in the fiesta. Across the district, special foods are cooked and prayers are offered to the deity.

Ratha Yatra Utsav and Mela: The festival of Ratha Yatra is celebrated with pomp and galore throughout the district of Purba Medinipur. The most famous *Ratha Yatra Utsav* pertains to Mahishadal C.D. Block. The word '*Ratha*' signifies the divine chariot of Lord Jagannath, the manifestation Lord Vishnu. The most notable part of the seven day long festivities of RathaYatra is the crowded Fair. The chief advocator of *Ratha Yatra* in Mahishadal was the Royal family of Mahishadal Rajbari. The festival started as early as 1776 by Queen Janaki Devi and is being continued ever since. A very large five storied *Rathaladen* with statues of Lord Jagannath, Balaram and Subhadra is the centre of attraction of the commemoration. The height of the *Rathacan* touch a height up to 23 metres. Following the ancient tradition, the festival is inaugurated by the predecessors of the Mahishadal Royal family who arrive the ground in decorated *Palki* (Palanquin). Numerous makeshift stalls are built to sell variety of items of food, decoration, household materials and many more.

Rash Mela in Maynagarh: *Rash Mela* is celebrated on a full moon night in the Bengali Calendar month of Kartika, at many places across the district and usually falls in the month of November as per Gregorian Calendar. The Guardian deity of Rash is Lord Krishna. Local mythologies depict that the *Rash Mela* of Maynagarh in district Purba Medinipur started being celebrated from 1565 AD, during the reign of Bahubalindra family. Maynagarh is located at a distance of 17 Kilometre from Tamluk town. Despite observing many ups and downs in the line of time, the festival is still celebrated accompanied by a *mela*, where visitors from faraway places come to join the festivities. Although initially the programme was organised by the local Kings, since 1970, the Moyna Rasmela Committee organises the fairs on the bank of river Kangshabati (Kasai). A

beautiful *Rash Mancha* (Stage) is constructed, decoration with lights and flowers are made, festivities continue till late night. This festival is also important in enhancing the communal harmony across religions and people from different religious faiths visit the *mela* to commemorate the programme.

Ganjam Mela : Ganjam *Mela* is organised in Naipur during the occasion of *Akshya Tritiya* in the Bengali calendar month of *Bhaisak* (mid-April to mid-May). In Nachinda (Contai P.S.), the *mela* continues for 21 days.

(d) Socio-Cultural Festivals and Fairs:

Haldia Utsav: The Haldia Trade Fair is organised keeping in view the infrastructural development of the port town of Haldia located at the mouth of river Haldi meeting with river Hugli (Hooghly). The Haldia Trade Fair 2010 has been a commendable event in respect of the district Purba Medinipur.

Bankim Samriti Mela: Bankim Samriti *Mela* is organised in Chouddachuli under Khejuri P.S.

Srimanta Babu Smiriti Mela: Srimanta Babu Smiriti *Mela* is organised under Bhagwanpur P.S.

Brief Description of Places of Religious, Historical or Archaeological Importance and Places of Tourist Interest of the District

Places of Religious and Historical Importance :

Tamluk : The district headquarters of Purba Medinipur district is located in Tamluk. It is also the site of the ancient city known as Tamlipta or Tamralipti. Tamralipta was an ancient kingdom and port city bounded by the Bay of Bengal in the South, Rupnarayan river in the East and Subarnarekha river in the West. The Rupnarayana is the joint flow of the rivers Dwarakeswar and Silai. These rivers with its numerous branches created a prosperous and easy water navigational system fostering commerce, culture and early contacts with the people outside the region. These rivers also helped to develop the agriculture in this region.

Archaeological remains show continuous settlement here from about the 3rd century BC. The name of the place changes with time flows. From Tramralipti (in the Puranas), Tamralipta (in the Mahabharata), Tamalika (in historical documents) to Tamalitti and then to Tamoluk (during the British rule). It was a seaport which is now buried under river silt. The existence of numerous ponds and lakes carries this evidence even today.

In the epic Mahabharata (*Bhishma Parva/Nabam Adhyay*), while describing the names of the holiest rivers and kingdoms of India, Sanjay took the name of “Tramralipta” to Dhritarastra. Tamluk was also known as Bhivas, in religious texts, and Madhya Desh, as the Middle State of Utkal/Kalinga and Banga. According to Jain sources, Tamralipti was the capital of the Kingdom of Venga and was long known as a port.

Temple of *Devi Barghobhima* is an 1150 year of Kali temple and is considered as one of the 51 *Shakti Peethas* where the remains of *Devi* (Goddess) Sati fell. According to *Puran* (holy book of the Hindus), the *gorali* (left feet) of the *Devi* fell here when Lord Vishnu cut the sacred Body of Goddess Sati into several pieces to make Lord Shiva quite.

Archaeological Museum of Tamluk is a must see place. It contains artefacts of *tama* (copper) and has preserved Tamralipta of Greek inscriptions. It preserves the historical heritage of Bengal.

Rakhit Bati is another important place to visit in Tamluk. In the beginning of 19th century it was famous as a secrete centre of the then revolutionary party Anusilan Samiti and Gupta Samiti.

There are many other ancient temples in Tamluk town to visit i.e. Jagannath Temple, Hari Temple, Mahaprabhu Temple, Ram Jiu Temple, Rajbari Temple etc. One can enjoy sylvan beauty and soothing breeze at Rupnarayan river side at Tamluk.

Mahishadal : Mahishadal is also a famous town of the district known for its ancient temples and monuments built during 16th century. It is an excellent weekend getaway for local as well as domestic tourists and is often sought by movie makers in the country. Mahishadal is the right place to taste delectable Bengali *mihidana* and *chhanarmurki*.

(i) Mahishadal Raj bari : This popular *Rajbari* (palace) of West Bengal, has 16th Century remnants. It has an old palace and a new palace built during the 16th and 18th century. It has great historical significance too. It is a favourite spot for many movie makers. Mahishadal *Rajbari* Estate is one of the finest tourist places in West Bengal. The Estate has heritage sites including structures and temples spread across the place. There are two magnificent palaces built in 1840 AD and 1937 AD. Ground floor of the houses has a good collection of stuffed animals, paintings and furniture. The trophy room has exhibits of weapons used for hunting during the 16th and 17th Century.

(ii) Ratha Yatra Festival of Mahishadal : The *Rath Yatra* is celebrated in Mahishadal with great enthusiasm. The five storied wooden *rath* (chariot of Lord Jagannatha) at a height of 75 feet with measures 28 feet x 28 feet at the base is said to be highest wooden *rath* in the

world. The gigantic chariot runs on 36 wheels. The *Rata Yatra* was started by *Rani Janaki Devi* in 1776. The chariot has undergone several changes but its main structure has remained the same for the last 240 years. Originally a 17 pinnacle structure it was reduced to 13 pinnacles in 1860 with the lower four pinnacles being replaced with wooden statues of men holding flags.

The *Rath Yatra* is inaugurated by the local *Raja* (king) who arrives in a *palki* (palanquin) starts the *Yatra* by giving the first tug on the ropes of the chariot.

(iii) Gopaljew Temple : Inside the *Rajbari* compound, this Lord Krishna temple was constructed in 1778 by the *Rani* (queen Janaki Devi).

(iv) Ramjew Temple : Again within the *Rajbari* premises, this temple was also founded by *Rani Janaki Devi*. There were two Rama, two Sita, one Lakshman and Hanuman idol in the temple which were stolen in 1967. The present idols are made of brass. The main temple is 90 feet tall (approximate). Except Ramjew temple, there are Lord Shiva temple and Panchanada temple also. Behind this temple the huge 'Dubey Palace' which is known as Dewan House (prime minister's house), can be seen.

Natshal : Natshal is built at the banks of river Rupnarayan. The temple offers a calm and scenic atmosphere. The place is also famous for the excavation of artefacts older than Harappan Civilization.

Masnad-e-Ala : Taj Khan's tomb was built at the mouth of the Rasulpur river. The ancient ruler Taj Khan had conquered Hijili and founded a Mohammadan settlement there. This tomb is being visited by both Muslims as well as Hindus as a sign of high veneration.

Egra : Ancient temples are found here. The temples of Radha-Binod and Sarabhuj are landmarks of ancient Indian history and arts.

Places of Archaeological Importance :

Archaeological sites in the district discloses the past of the district. Excavation in such sites furnishes interesting articles and facts about the ancient era.

Tamluk : As described earlier, Tamluk is the head quarter of Purba Medinipur district and has been subjected to archaeological excavation and explored antiquities like terracotta objects, pottery and coins. Some of these antiquities belong to the third century BC. ASI (Archaeological Survey of India) had undertaken archaeological diggings in Tamluk twice during 1940 and 1955. The terracotta ring wells and brick built tank etc. excavated during archaeological diggings, give indication to a sophisticated urban life led by the people lived during those periods. Archaeological remains of temples were also excavated from Tamluk. The body of the temple of Barghobhima was recovered from Tamluk. The remains of many old forts were excavated from different parts of the district.

Egra Hatnagar : The Shiva temple, constructed in Bengal architecture with stumpy pillars and arches with humped roofs was found in this place.

Places of Tourist Interest :

Coastal proximity of Purba Medinipur district gives tremendous potential for tourism in the respective regions. A brief description about the tourist places of the district are given below.

Tamluk : As noted earlier, Tamluk is one of the most important places of the district where thousands of people travel each year. The main places of attraction in Tamluk have been described in earlier paragraphs.

Digha : Situated at a distance of 183 km. from the State Capital of Kolkata, Digha is the most popular seaside resort city of the State. Probably the original name of the place was

Beerkul as referred in the British Governor Warren Hastings's letters (1780 A.D.) as Brighton of the East. An English businessman John Frank Snaith started living here in 1923 and his writings provided a good exposure to this place. He convinced the second Chief Minister of West Bengal, *Shri Bidhan Chandra Roy* to develop this place to be a beach resort. The Marine Aquarium and Research Centre (MARC) were established here in the year 1989 during the Seventh Five Year Plan. The major objective of the Centre is to display the marine biodiversity of the region and impart its values to the common people and to carry out the research activities. It is the largest inbuilt marine aquarium in the country and equipped with sea water circulation system and advanced filtration unit. The aquarium has 24 big sized (15'x10'x10') marine tanks and 8 fresh water (3'x2'x2') tanks which are equipped with compressed air supply, light and regulated supply of inflow and outflow of water.

Lord Shiva Temple at Chandaneswar is only 8 km. away from Digha, near the West Bengal and Orissa Border. During the Bengali calendar month of *Chaitra* (mid-March to mid-April), a popular annual fair is organised here. Nearly half million people and pilgrims visit the temple.

Mandarmani : It is one of the large and fast developing seaside resort village of West Bengal. It is almost 180 km. from Kolkata Airport on the Kolkata-Digha route. Red crabs crawling around the 13 km. long beach is a special attraction of Mandarmani. It is argued to be the longest drivable beach in India. The sea here has relatively low waves than nearer tourist beach of Digha. However, still this beach is deposition with formation of neo dunes in several areas especially around Dadanpatrabar. Initially, after its discovery, this beach was named Mandarboni. But with time it came to be known as Mandarmani.

Haldia: Haldia Municipality is a major river port and industrial belt located approximately 125 km. South-West of the State Capital Kolkata near the mouth of river Hooghly with a population of 2,00,762 as per Census of India 2011. Haldia is being developed as a major trade port for Calcutta (Kolkata), intended mainly for bulk cargoes. The industrial city has several major factories, including South Asian Petrochemicals Ltd., Indian Oil Corporation Limited (IOCL), Exide, Shaw Wallace, Tata Chemicals, Haldia Petrochemicals and Hindustan Lever, in addition to various light industries. The port has attracted major international petrochemicals companies, like Mitsubishi Chemical Corporation (MCC). Mitsubishi Chemicals has the Second Largest Terephthalic Acid Producing Plant in Haldia.

The Haldia Township is bordered by the Haldi River an offshoot of the Ganges River. The riverside in Haldia is a favorite destination for residents and one can see people strolling down the riverside during the evenings. A catamaran service used to operate from Kolkata to Haldia, but was withdrawn due to its high price and a decreasing number of passengers.

Haldia is also a base of Indian Coast Guard. There is a hover port to house two of the six hovercrafts belonging to the Indian Coast Guard. It is one of the major ports in India.

Other important places of the District :

Temple of Devi Barghobhima : It is a Kali temple constructed before 1,150 years. According to *Puran*, the *gorali* of left-feet of Sati/Parvati fell here when Lord Vishnu cut the sacred body of Goddess-Sati into several pieces, to make Lord Shiva quiet.

Archaeological Museum : Archaeological Museum of Tamruk is a very ancient museum being visited by many tourist and likeminded people. The details are thoroughly described earlier.

Dariapur Light House : Dariapur is 175 k.m. from Howrah by road and about 25 to 30 k.m. from the city of Contai. The site is close to the spot where legendary Bengali writer

Rishi Bankim Chandra Chattopadhyay got inspiration to write his famous novel *Kapalkundla* in 1860. The original Lighthouse site is one Kilometre East of the present station.

The Light House was erected in 1943 with 20 m mild steel mast on which a wick lamp used to be hoisted under the supervision of local port official. Subsequently DA Gas equipment with sun valve replaced the wick lamp. This light remained in operation till the present Light House came into existence. The work of construction of the present RCC Lighthouse Tower was completed in 1968. The optical equipment earlier installed at old Dwarka Light House in 1881 and dismantled in 1964 has been installed here after certain modifications. It was a P.V. light and was commissioned here on 1st June 1968.

The P.V. equipment has since been replaced by 230V 70W metal halide lamp and low maintenance batteries charged by photo voltaic modules. The system was commissioned in March 1999. A Racon of 'Tide land' USA make was installed on the Lighthouse on 23rd August 1995. The details of the Light House is given below:

Built In	: 1964
Location	: 21°47'24"N, 87°51'54"E
Name of Manufacturer	: M/s Chance Brothers, United Kingdom
Character	: Gp. Fl (2) W 20 sec. (1.40+1.93+1.40+15.27 = 20 sec.)
Panels	: 4.
Focal Distance	: 250 mm.
Speed of Revolution	: 1.5 rpm.
Illuminate	: 55m Petrol Vapour Burner
Divergence	: (a) Horizontal : 13°31' (b) Vertical : 12°36'
Duration of Flash	: 1.4 sec.
Effective Beam Intensity	: 85000 cd.
Elevation above mean sea level	: 30 m.
Range of Visibility	: 19 sea miles

Rakhit Bati : This place was famous during 19th century as a secret centre of then revolutionary party *Ayusilan Samiti* and *Gupta Samiti*.

Accommodation in Purba Medinipur:

For accommodation and comfortable stay of tourist visiting in the above tour destinations, there are Dak Bangalow, Inspections Bungalows and similar facilities run by the state government as well as private entities in the district. Digha being the most favourite sea side spot of the state is flocked by thousands of tourists all through the year, is swarmed by numerous Hotels and Tourist Lodges of varied tariff standards, mostly owned by private bodies. In recent years, many private accommodation facilities have also come up in Mandarmani, despite concern from environmental angles. Shankarpur has some Government run accommodation facilities which are very popular among the tourists.

Major Characteristics of the District, Contribution of the District in the form of Historical Figures Associated with the District

Purba Medinipur had taken a pioneering role in India's freedom struggle. A many freedom fighters who had bravely faced the gallows are the son of the soil of the district. In order to free their motherland of the yoke of bondage, they had willingly sacrificed themselves in the freedom pyre. The Oriya kings ruled the district for about four and a half centuries. Purba Medinipur District witnessed intense rivalry among Afghans, Pathans and Mughals during 16th to 18th centuries.

Important personalities

1. Shri Mukundaram Chakraborty : One of the most celebrated poets of *Mangalkavya* of 16th century Bengal, was referred to as *Kabi Kankan* due to his contribution in *Chandimangal Kavya*.
2. Shri Kashiram Das : One of the greatest Bengali poet, translated the great Indian epic Mahabharata to colloquial Bengali form.
3. Smt. Matangini Hazra : One of the foremost Freedom Fighters of Bengal, C.D. Block Tamluk-II was renamed Sahid Matangini after her to commemorate her contribution in the Indian Freedom Struggle.
4. *Deshopran* Birendranath Sasmal : Freedom Fighter, lovingly called *Deshopran* as his heart was dedicated to the motherland. C.D. Block Contai-II was renamed *Deshopran* is after him to commemorate his contribution in the Indian Freedom Struggle.
5. Shri Satish Chandra Samanta : Freedom Fighter.
6. Shri Sushil Dhara : Freedom Fighter.
7. Shri Khelaram Chakraborty : Considered as one of the earliest poets of *Dharma Mangal Kavya*.
8. Shri Rupram Chakraborty : Poet, fondly remembered for his work in *Annada Mangal*, an ancient poetry of Bengal.

Village and Town Directory

Scope of Village Directory and Town Directory

The District Census Handbook is brought out in two parts – Part A and Part B separately. Part-A covers Village and Town Directory data and Part-B covers Village and Town wise Primary Census Abstract (PCA) data of 2011 Census along with Housing amenities data. The scope of Village Directory and Town Directory is discussed below.

Scope of Village Directory :

For the conduct of Census, the villages in the district have been arranged C.D. Block wise and within the C.D. Block, they are shown Location Code wise. For the purpose of identification, each village is assigned a Location Code number. In 2011 Census, all the villages have been given unique 6 digit Code numbers which are continuous within India and will remain constant across the Census. This will make it easier for comparative study. Location Code Range of 000001-799999 has been kept for villages.

'Village' is defined as a statutorily recognized unit having a definite boundary and separate land records. In case a complete village is treated as an Outgrowth of an urban agglomeration or a Census Town, data on amenities and land use for that village have not been given in the Village Directory but shown along with the urban component.

The un-inhabited villages (villages with no population) have been indicated as such after furnishing details of the location code number of the village, name and area of the village.

Village directory contains non-Census data pertaining to each village of the district. A C.D. Block level Map and alphabetical list of villages under each C.D. Block is included in the Part-A volume. It gives the village wise basic information relating to infrastructure and amenities available in the sphere of education and medical facilities, drinking water, power supply, post and telegraph, communications, approach road to village and distribution of land use area. In addition, it contains information about total area of each village, total population and number of households and the nearest town and its distance from the village. The information on number of households and total population has been included with a view to examine the correlation of amenities with the number of households and population they serve. If an amenity is not in existence in the referent village, the distance in broad ranges from the nearest place along with name, where the amenity is available is given. The broad ranges are given as - Code 'a' for less than 5 km distance, 'b' for 5 to 10 km distance and 'c' for more than 10 km distance.

Some additional information has been added, which are: (1) Pre. Primary School (2) Management Institute (3) Polytechnic (4) Special School for Disabled (5) Veterinary Hospital (6) Mobile Health Clinic (7) Traditional Practitioners and Faith Healers (8) Medicine Shop (9) Type of drainage connectivity for waste water outlet (10) Total Sanitation Campaign (TSC) (11) Rural Sanitary Mart/Rural Hardware outlet (12) Rural Production Centers (13) Solid and Liquid Waste Management (14) Village PIN Code (15) Public Call Office/Mobile (16) Mobile Phone Coverage (17) Internet Cafes/Common Service Center (18) Private Courier Facility (19) Auto/Modified Autos (20) Taxis (21) Vans (22) Tractors used for Transport (23) Cycle Pulled Rickshaws (Manual Driven) (24) Cycle Pulled Rickshaws (Machine Driven) (25) Carts Driven by Animals (26) National Highway (27) State Highway (28) Major District Roads (29) Other District Roads (30) Water Bound Macadam (31) ATM facility (32) Self-help Group (33) Public Distribution System (34) Mandis/Regular Market (35) Weekly *Haat* (36) Agricultural Marketing Society (37) Nutrition Centre (38) Accredited Social Health Activist (ASHA) (39) Community Centre with/without TV (40) Public Library (41) Public Reading Room (42) Polling Station (43) Birth and Death Registration office (44) Agricultural Product and (45) Handicrafts Products.

In addition to the above details, following appendices to Village Directory have also been included.

Appendix-I	Summary showing total number of villages having Educational, Medical and other amenities in villages – C.D. Block level.
Appendix-I A	Villages by number of Primary Schools.
Appendix-I B	Villages by Primary, Middle and Secondary Schools.
Appendix-I C	Villages with different sources of drinking water facilities available.
Appendix-II	Villages with 5,000 and above population which do not have one or more amenities available.
Appendix-III	Land utilization data in respect of Census towns.
Appendix-IV	C.D. Block wise list of inhabited villages where no amenity other than drinking water facility is available.
Appendix-V	Summary showing number of Villages not having Scheduled Caste population.
Appendix-VI	Summary showing number of Villages not having Scheduled Tribe population.
Appendix-VII A	List of villages according to the proportion of the Scheduled Castes to the total population by ranges.
Appendix-VII B	List of villages according to the proportion of the Scheduled Tribes to the total population by ranges.

Scope of Town Directory :

The Town Directory contains Non-Census data for each of the towns in the district and is presented through a set of seven statements covering different aspects of urban life. It presents important and useful information like civic and other amenities available in all the towns of the district. The presentation of the statements used in the current 2011 Census similar to the preceding 2001 Census.

The Non-Census data contained in the Town Directory is largely provided by the Municipal Authorities. In case of Non-Municipal towns (Census Towns), the information have been provided by the respective C.D. Block Authorities.

The details of town directory statements are given below in brief.

- (I) Statement I – Status and Growth History
- (II) Statement II – Physical aspects and location of towns, 2009
- (III) Statement III – Civic and other amenities, 2009
- (IV) Statement IV – Medical Facilities, 2009
- (V) Statement V – Educational, Recreational and Cultural facilities, 2009
- (VI) Statement VI – Industry and banking, 2009
- (VII) Statement VII – Civic and other amenities in slums, 2009
- (Appendix) Appendix – Towns showing their outgrowth with population

In all the statements the towns are arranged in the alphabetical order within the district. The details of these statements are given in the analytical portion of the town directory. One Statement-III Municipal Finance deleted and Statement-V Medical, Educational, Recreation and Cultural Facilities divide in above two Statement-IV and Statement-V.

Brief Note on Village and Town Directory including Abbreviations used in Town Directory

Village Directory 2011 Census :

The Village Directory is being compiled for both inhabited and un-inhabited villages. In the village directory both private and government facilities/institutions have been given. In case of un-inhabited/depopulated villages, the location code number, name and area of the village is being given universally in Village Directory and Village PCA. The columns relating to the amenities and land use pattern, etc. being left blank and it will be noted against the name of the village that it is un-inhabited/depopulated. The Appendices to Village Directory and Inset Tables based on village Directory data are also prepared for inhabited villages.

In the Village Directory format for 2011 Census there are 121 columns and the details thereon are as follows :

Columns 1: Serial Number: Self explanatory. All the villages within the CD block are presented serially in the ascending order of their location code number.

Columns 2: Name of village: Self explanatory. The name of the villages is shown against this column. This also includes the forest and uninhabited villages.

Columns 3: Location Code Number of village. The location code number of the villages is shown against this column.

Columns 4: Area of the Village: The area of the villages has been given in hectares.

Column 5: Total Population: The total population of the village as per 2011 Census has been given against this column.

Column 6: Number of Households: The number of households as per 2011 Census have been given in this column.

Amenities:

The availability of different infrastructural amenities such as education, medical, drinking water, post, telegraph, banks, credit societies, recreation and cultural facilities, communication, power, etc. in each village have been given in the Village Directory. Wherever the amenities are not available in the village, the distance range code viz. 'a' for <5 Kms, 'b' for 5-10 Kms and 'c' for 10+ Kms of the nearest where facility is available is given. Column wise details are given below:

Columns No. 7 to 20 – Educational Facilities: All the different educational facilities available in the village have been given under these columns. Nursery/LKG//UKG classes are included in Pre-Primary Schools, Classes up to class V included in Primary School; Classes from VI to VIII are included in the Middle school. Classes from IX and X included in Secondary School. Classes from XI and XII are included in Senior Secondary School. In case of composite schools like middle school with primary school or secondary school with middle school, these are also included in the number of primary and middle schools, respectively. The information on the entire educational institutes is given under these columns.

Columns No. 21 to 38 – Medical Facilities: All the different medical facilities available in the village have been given under these columns.

Columns No. 39 to 46 – Drinking Water: The information on availability of various types of the drinking water facility within the village has been given under these columns.

Columns No. 47 to 50 – Availability of Toilet and others: The information on availability of toilet and Bio-Gas etc. available in the village has been given under these columns.

Columns No. 51 to 67 Communication – Post & Telegraph and Transport: The information on communication and Post Office, Sub-Post Office, & Telegraph Office, Village PIN Code

number, Phone-Landlines, Mobile Phone, Private Courier Facility, Internet Café, etc. available in the village has been given under these columns. The information on all various transport facilities whether public/private transport like Bus, Railway Station or Navigable waterways, Taxi, Van, Tractors etc. available in the village has also been given under these columns.

Columns No.68 to 79 – Village connected to High ways, Village Roads, Banks and Credit Societies: The information on all roads connected to village has been given under these columns. These include National Highway, State Highway, District Roads and other district roads connected to the village, Pucca roads, Kutchcha Roads, Water Bounded Macadam Roads, Navigable Water Ways and Foot Paths has been given under these columns. Further, the information on availability of banks, ATM and Agricultural Credit societies in the village has been given under these columns.

Column No. 80 to 96 – Miscellaneous Facilities: The information on various miscellaneous facilities available in the village has been given under these columns. These includes Self - Help Group, Public Distribution Shop (PDS), Mandi /Regular Market, Weekly Haat, Agricultural Marketing Society, Nutrition Centre(ICDS), Anganwadi Centre, ASHA, Community Centre, Sports Fields, Sports Club/Recreation Centre, Cinema/Video Halls, Public Library, Public Reading Room, News Paper Supply, Assembly Polling Station, Birth and Death Registration Office.

Columns No. 97 to 100 – Electricity: Availability of Power Supply in the village, whatever may be the form of its use has been given in these columns. These include Electricity for Domestic Use, Electricity for Agriculture Use Electricity for Commercial Use, and Electricity for all purpose Domestic Uses.

Column No. 101 and 102 – Nearest Town: The name of the nearest town along with the distance range code has been in these columns.

Land use and Irrigation :

The land use patterns in the Village Directory conform to the pattern of classification of land use as recommended by the Ministry of Agriculture, Government of India. The Ministry has recommended the maintenance of records of land use pattern under the following 9 categories.

(i) Column No. 103 – Forests: This includes all lands classed as forest under any legal enactment dealing with forests or administered as forests, whether state-owned or private, and whether wooded or maintained as potential forest land. The area of crops raised in the forest and grazing lands or areas open for grazing within the forests remain included under the forest area.

(ii) Column No. 104 – Area under non-agricultural use: This includes all lands occupied by buildings, roads and railways or under water, e.g. rivers and canals and other lands put to uses other than agriculture.

(iii) Columns No. 105 – Barren and un-culturable land: This includes all barren and unculturable land like mountains, deserts, etc. land which cannot be brought under cultivation except at an exorbitant cost should be classed as unculturable whether such land is in isolated blocks or within cultivated holdings.

(iv) Column No. 106 – Permanent Pastures and other Grazing Lands: This includes all grazing lands whether they are permanent pastures and meadows or not. Village common grazing land is included under this head.

(v) Column No. 107 – Land under Miscellaneous Tree Crops, etc.: This includes all cultivable land which is not included in 'Net area sown' but is put to some agricultural uses. Lands under Causing trees, thatching grasses, bamboo bushes and other groves for fuel, etc. which are not included under 'Orchards' are classed under this category.

(vi)Column No. 108 – Culturable Waste Land: This includes lands available for cultivation, whether not taken up for cultivation or taken up for cultivation once but not cultivated during the current year and the last five years or more in succession for one reason or other. Such lands may be either fallow or covered with shrubs and jungles which are not put to any use.They may be assessed or unassessed and may lie in isolated blocks or within cultivated holdings. Land once cultivated but not cultivated for five years in succession is also included in this category at the end of the five years.

(vii)Column No. 109 – Fallow Lands other than Current Fallows: This includes all lands which were taken up for cultivation but are temporarily out of cultivation for a period of not less than one year and not more than five years.

(viii)Column No. 110 – Current Fallows: This represents cropped area, which is kept fallow during the current year.For example, if any seeding area is not cropped against the same year it may be treated as current fallow.

(ix)Column No. 111 – Net Area Sown: This represents the total area sown with crops and orchards.Area sown more than once; in the same year is counted only once.

Column No. 112 – Total Irrigated Land Area: It includes all land which is cultivable and irrigated by any source of irrigation. The total irrigated area of the village has been given under this column.

Column No. 113 – Total Un-Irrigated land Area: Un-Irrigated area includes all land which is cultivable but not irrigated by any source of irrigation. The total un-irrigated land area of the village has been given under this column.

Column No. 114 to 118 Area Irrigated by source: The area irrigated by various source of irrigation in the village have been given under these columns. The different source of irrigation facilities available in the village are as follows :

(i)Canals(C) – Govt. or Pvt., (ii)Wells/Tube-wells (W/TW), (iii)Tanks/Lake(T/L), (iv)Waterfall(WF), and (v)Others(O).

Columns No.119 to 121 – Three most important commodities manufactured:The names of three most important commodities manufactured in the village are indicated in this column.

C.D.Block level totals of the Village Directory:

At the end of entries for the Village Directory of each C.D. Block, the totals of different columns are being given wherever possible. However, in case of some of the columns, it may not be possible to work out the C.D. Block level totals, in such cases the particular of relevant columns are being left blank against C.D. Block level.

Appendices to Village Directory:

The Village Directory also includes the following appendices:

- Appendix I : Summary showing total number of villages having Educational, Medical and other amenities in villages – C.D. Block level.
- Appendix I A : Villages by number of Primary Schools.
- Appendix I B : Villages by Primary, Middle and Secondary Schools.
- Appendix I C : Villages with different sources of drinking water facilities available.
- Appendix II : Villages with 5,000 and above population which do not have one or more amenities available.
- Appendix III : Land utilization data in respect of Census towns.
- Appendix IV : C.D. Block wise list of inhabited villages where no amenity other than drinking water facility is available.

- Appendix V : Summary showing number of Villages not having Scheduled Caste population.
- Appendix VI : Summary showing number of Villages not having Scheduled Tribe population.
- Appendix VII A : List of villages according to the proportion of the Scheduled Castes to the total population by ranges.
- Appendix VII B : List of villages according to the proportion of the Scheduled Tribes to the total population by ranges.

Note explaining the abbreviations used in Town Directory 2011 Census:

Statement I : Status and Growth History:

Column 1 – Serial Number: Self explanatory

Column 2 – Class, Name and Civic status of Town: The Class is presented according to population of the towns in 2011 Census as follows:

Population	Class	Population	Class
100,000 and above	I	10,000 – 19,999	IV
50,000 – 99,999	II	5,000 – 9,999	V
20,000 – 49,999	III	Below - 5,000	VI

The following abbreviations are used to denote the Civic Status of the town.

Civic Status	Codes	Civic Status	Codes
i – Municipal Corporation	M.Corp.	xii – Notified Town Area	NTA
ii – Municipal Committee	MC	xiii – Industrial Notified Area	INA
iii – Municipal Council	M Cl	xiv – Industrial Township	ITS
iv – City Municipal Council	CMC	xv – Township	TS
v – Town Municipal Council	TMC	xvi – Town Panchayat	TP
vi – Municipal Board	MB	xvii – Nagar Panchayat	NP
vii – Municipality	M	xviii – Town Committee/Town Area Committee	TC
viii – Cantonment Board/Cantonment	CB	xix – Small Town Committee	ST
ix – Notified Area	NA	xx – Estate Office	EO
x – Notified Town	NT	xxi – Gram Panchayat	GP
xi – Notified Area Committee /Notified Area Council	NAC	xxii – Census Town	CT

Column 3 to 25 : These columns are self-explanatory.

Statement II: Physical Aspects and Location of town, 2009

Column 1 to 2 – Serial number and Name of town: Self explanatory

Columns 3 to 5 – Physical Aspects: In these columns the Rainfall and Maximum and Minimum Temperature of the town is recorded.

Columns 6 to 12: Name and road distance of the town (in kms.) from the State headquarters, District headquarters, Sub-divisional/Taluk/Tahsil/Police station/Development Block/Island HQ., Nearest city with population of one lakh and more, Nearest city with population of five lakh and more, Railway station and Bus route is

recorded in these columns respectively. If the names mentioned in these columns are the same as the referent town itself, the distance is recorded as (0) zero.

Statement III – Civic and other Amenities, 2009 :

Column 1 to 2 – Serial number and Name of town: Self explanatory

Column 3 – Road length (in km.): The information about the road length (in km.) within the limit of the town is recorded in this column.

Columns 4 to 7– System of drainage: The system of drainage available in the town is indicated in these columns by the following codes:

<u>System of drainage</u>	<u>Codes</u>
Open drains	OD
Closed drains	CD
Both drains	BD

Columns 8 to 11– Number of latrines: The number of various types of latrines available in the town is indicated in these columns.

Columns No. 12 & 13 – Protected water supply: The information on source of water supply and system of water storage with capacity available in the town are given in these columns in the following codes:

Column 12 (Source of water supply):

(i) Tap water	T
(ii) Tube-well water	TW
(iii) Tank Water	TK
(iv) Well water	W

Column 13 (System of water storage) :

(i) Over Head Tank	OHT
(ii) Service Reservoir	SR
(iii) River Infiltration Gallery	RIG
(iv) Bore Well Pumping System	BWP
(v) Pressure Tank	PT

The information on 2 major source of water supply is given in column 12 and the system of water storage with capacity against each in kilo-litres (in bracket) is presented in column 13.

Columns 14– Fire Fighting Service: In case the fire fighting service is available in the referent town, 'yes' is recorded. If the facility is not available within the town, the name of the nearest place having this facility with its distance from the referent town has been recorded.

Columns 15 to 19– Electrification (Number of connections): Different types of electric connections have been shown in these columns, i.e., Domestic, Industrial, Commercial, Road lighting (points) & others.

Statement IV : Medical Facilities, 2009 :

Columns 1 to 2– Serial number and Name of town: Self explanatory

Columns 3 to 13: The number of various medical institutions such as Hospitals, Dispensaries, Health Center, Family Welfare Center, Maternity and Child Welfare Center, Maternity Homes, T.B. Hospital/clinic, Nursing Homes, Charitable Hospital/Nursing Home, Mobile Health Clinic and Others as available in the town, are indicated in these columns (along with number of beds in brackets).

If a medical facility is not available in the town, the name of the nearest place and its distance in kilometers from the town where the facility is available is mentioned.

Column 14- Veterinary Hospital: The Number of Veterinary Hospitals available in the town is given in this column.

Column 15- Medicine Shop: The number of Medicine shops available in the town is given in this column.

Statement V: Educational, Recreational and Cultural Facilities, 2009 :

Columns 1 to 2- Serial number and Name of town: Self explanatory

Columns 3 to 15- Educational Facilities: The information on number of Primary school, Middle school, Secondary school, Senior Secondary school, Arts/Science/Commerce colleges (of degree level and above), Medical colleges, Engineering colleges, Management Institute/Colleges, Polytechnics, Recognized Shorthand, Typewriting and vocational training Institutions, Non-formal Education Center (SarvaShikshaAbhiyanCenter), Special School for disabled and Others available in the town, are indicated in these columns.

If an educational facility is not available in the town, the name of the nearest place and its distance in kilometers from the town where the facility is available is mentioned.

Columns 16 to 23 - Number of Social, Recreational and Culture Facilities : The information on No. of Home Orphanage, Working women's hostels (with No. of seats in bracket), No. of Old Age Home, Stadium, Cinema Theatre, Auditorium/Community halls, Public libraries and Reading rooms available in the town are given under these column.

Statement VI: Industry and Banking 2009:

Columns 1 to 2- Serial number and Name of town:Self explanatory

Columns 3 to 5- Names of three most important commodities manufactured:The names of three most important commodities manufactured in the town are given under these columns.

Columns 6 to 8- Number of banks: The number of banks available in the referent town both Commercial and Co-operative banks are recorded against these columns.

Columns 9 & 10 - Number of Agricultural and Non Agricultural Credit Societies: The number of Agricultural and Non Agricultural Credit Societies available in the referent town are given in these columns.

Statement VII: Civic and other Amenities in Slums, 2009:

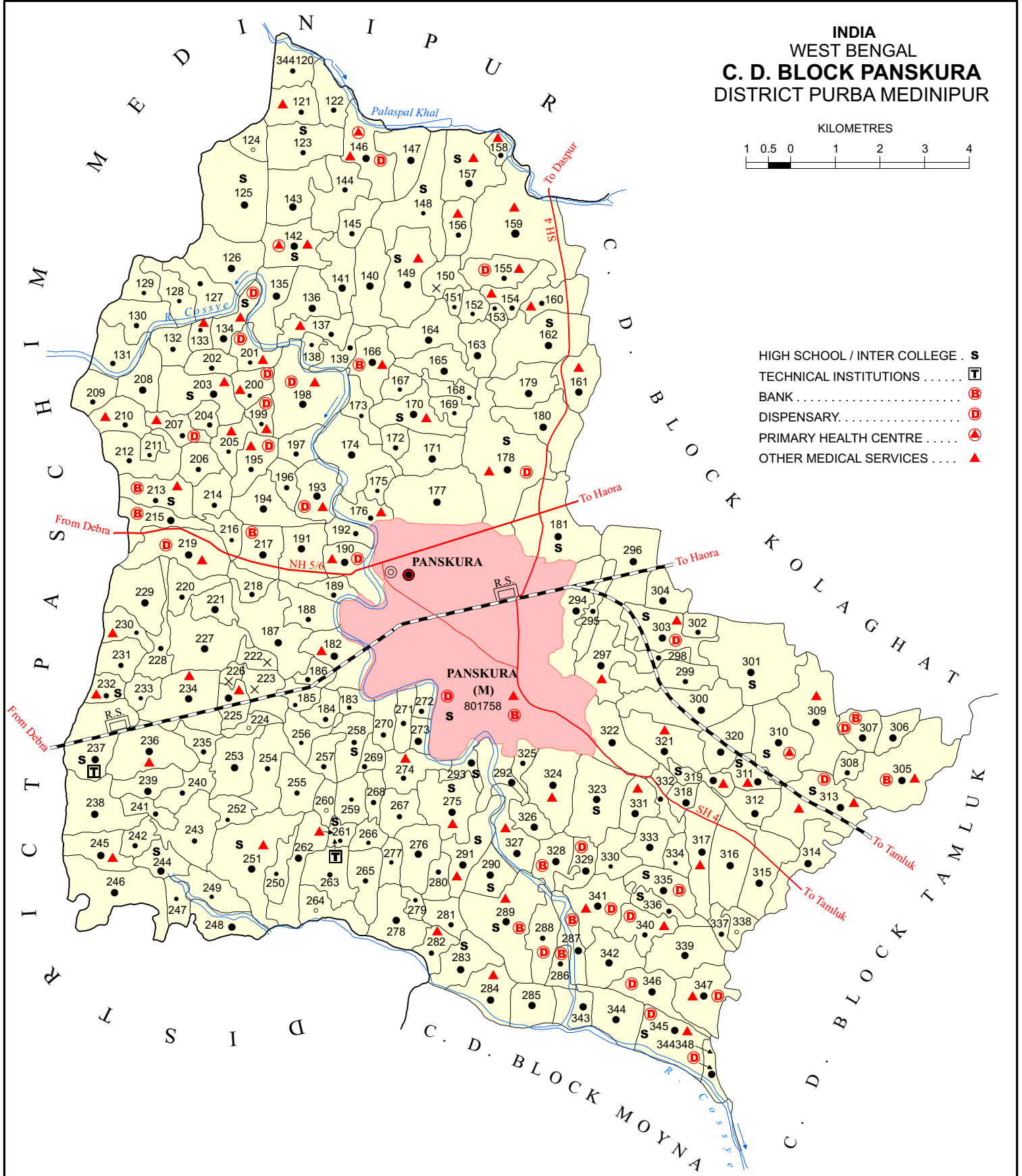
This statement VII provides information on civic and other amenities in all slums whether notified or not and for all towns having statutory bodies, like Municipality, Municipal Corporation, Town area committee etc.

Section I – Village Directory

A : List of Villages merged in Towns and Outgrowths, 2011 Census

Census 2001 Codes					MDDS e-GOVERNANCE CODE (Census 2011 PLCN)				
ST Code	DT Code	Sub-DT Code	Vill Code	Vill Name	MDDS STC	MDDS DTC	MDDS Sub_DT	MDDS PLCN	MDDS NAME OF VILLAGES
19	15	0024	03362600	Amalhara	19	345	02471	344459	Amalhara (CT)
19	15	0024	03363500	Mihitikri	19	345	02471	344460	Mihitikri (CT)
19	15	0024	03362900	Kharisha	19	345	02471	344461	Kharisha (CT)
19	15	0025	03367700	Anantapur	19	345	02472	344561	Anantapur (CT)
19	15	0026	03376300	Shantipur	19	345	02473	344650	Shantipur (CT)
19	15	0028	03396800	Garh Kamalpur	19	345	02475	344826	Garh Kamalpur (CT)
19	15	0036	03565000	Amarshi Kasba	19	345	02477	345051	Amarshi Kasba (CT)
19	15	0039	03614700	Benudia	19	345	02480	345536	Benudia (CT)
19	15	0039	03618800	Hincha Gerya	19	345	02480	345537	Hincha Gerya (CT)
19	15	0040	03622700	Kotbar	19	345	02481	345650	Kotbar (CT)
19	15	0040	03629900	Erashal	19	345	02481	345651	Erashal (CT)
19	15	0041	03636200	Barda	19	345	02482	345732	Barda (CT)
19	15	0043	03645700	Nandigram	19	345	02484	345855	Nandigram (CT)
19	15	0044	03655800	Ashadtalya	19	345	02485	345896	Ashadtalya (CT)
19	15	0048	03699600	Basantia	19	345	02489	346431	Basantia (CT)
19	15	0053	03775400	Khadalgobra	19	345	02493	346996	Khadalgobra (CT)
19	15	0023	03335700	Suranagar	19	345	99999	801758	Panskura (M)
19	15	0023	03335800	Baranagar Bajar	19	345	99999	801758	Panskura (M)
19	15	0023	03335900	Pratappur	19	345	99999	801758	Panskura (M)
19	15	0023	03336000	Rupdaypur	19	345	99999	801758	Panskura (M)
19	15	0023	03336100	Belun	19	345	99999	801758	Panskura (M)
19	15	0023	03336200	Chanpadali	19	345	99999	801758	Panskura (M)
19	15	0023	03336300	Kanakpur	19	345	99999	801758	Panskura (M)
19	15	0023	03336400	Narda	19	345	99999	801758	Panskura (M)
19	15	0023	03336500	Dakshin Gopalpur	19	345	99999	801758	Panskura (M)
19	15	0023	03336600	Tilandapur	19	345	99999	801758	Panskura (M)
19	15	0023	03336700	Balidangri	19	345	99999	801758	Panskura (M)
19	15	0023	03336800	Jandara	19	345	99999	801758	Panskura (M)
19	15	0023	03336900	Paschim Kalya	19	345	99999	801758	Panskura (M)
19	15	0023	03348200	Ghar Purushottampur	19	345	99999	801758	Panskura (M)
19	15	0023	03348300	Ranihati	19	345	99999	801758	Panskura (M)
19	15	0023	03348400	Keshiari Bhunyabar	19	345	99999	801758	Panskura (M)
19	15	0023	03348500	Gumai	19	345	99999	801758	Panskura (M)
19	15	0023	03351500	Madanmohanpur	19	345	99999	801758	Panskura (M)
19	15	0025	03370600	Radhaballabhpur	19	345	99999	801759	Tamluk (M)
19	15	0025	03370700	Ratnali	19	345	99999	801759	Tamluk (M)
19	15	0025	03370800	Uttar Chara Sankarara	19	345	99999	801759	Tamluk (M)
19	15	0025	03375700	Kadasberya	19	345	99999	801759	Tamluk (M)
19	15	0025	03375800	Chakkamina	19	345	99999	801759	Tamluk (M)
19	15	0025	03375900	Chandkhua	19	345	99999	801759	Tamluk (M)
19	15	0025	03376000	Dakshin Charsankarara (P)	19	345	99999	801759	Tamluk (M)

INDIA
WEST BENGAL
C. D. BLOCK PANSKURA
DISTRICT PURBA MEDINIPUR



- HIGH SCHOOL / INTER COLLEGE . S
- TECHNICAL INSTITUTIONS T
- BANK B
- DISPENSARY..... D
- PRIMARY HEALTH CENTRE PHC
- OTHER MEDICAL SERVICES MS

- BOUNDARY, DISTRICT
- " C. D. BLOCK
- " VILLAGE WITH MDDS CODE
- HEADQUARTERS : POLICE STATION, C. D. BLOCK
- POPULATION SIZE OF VILLAGES : BELOW 200, 200-499, 500-999, 1000-4999, 5000 AND ABOVE ...
- STATUTORY TOWN WITH MDDS CODE
- UNINHABITED VILLAGE WITH MDDS CODE
- NATIONAL HIGHWAY
- STATE HIGHWAY
- IMPORTANT METALLED ROADS
- RAILWAY LINE WITH STATION, BROAD GAUGE
- RIVER AND STREAM

TOTAL AREA OF THE C. D. BLOCK.....	227.15 Sq. Kms.
TOTAL POPULATION OF THE C. D. BLOCK.....	283303
TOTAL NUMBER OF VILLAGES.....	229
TOTAL NUMBER OF INHABITED VILLAGES.....	225
TOTAL NUMBER OF CENSUS TOWNS.....	NIL
TOTAL NUMBER OF STATUTORY TOWNS.....	1
DISTANCE FROM DISTRICT HEADQUARTERS TO C. D. BLOCK HEADQUARTERS (APPROX.).....	40 Kms.

C.D.Block Panskura - I has been renamed as C.D. Block Panskura during 2001-11.
C.D.Block Panskura excludes all Statutory towns.

Alphabetical List of Villages

Name of the CD Block : Panskura

CD Block Code (2011) : 0317

Sl. No.	Name of the Village	PLCN 2001	MDDS PLCN 2011
1	2	3	4
1	Akhuar	03334400	344169
2	Alalpara	03339700	344209
3	Alugram	03342800	344240
4	Alugram Barada	03342700	344239
5	Amdan	03343900	344251
6	Amdubi	03349100	344299
7	Amraghoal	03351700	344324
8	Anupganj	03339200	344204
9	Arangabar	03342100	344233
10	Aror	03341500	344227
11	Atang	03344300	344255
12	Atberia	03351400	344322
13	Baharputa	03349700	344305
14	Baidbar	03353200	344339
15	Baju	03334800	344173
16	Bakharabaj	03337200	344184
17	Balarampur	03329800	344123
18	Banamalipur	03339800	344210
19	Bar Baharpota	03349800	344306
20	Baruipur	03332600	344151
21	Basantabar	03349000	344298
22	Belda	03338700	344199
23	Benagalisa	03340000	344212
24	Beraberia	03350800	344316
25	Bijawarpur	03339600	344208
26	Bijaynagar	03347300	344285
27	Bijayram Chak	03346300	344275
28	Bikra Chandangerya	03329600	344121
29	Bipulhanda	03338400	344196
30	Brinchibar Chak Paschimi Itra	03331900	344144
31	Brindabanpur	03331400	344139
32	Chaitanpur	03346800	344280
33	Chak Gopal	03332200	344147
34	Chak Radhaban	03347000	344282
35	Chakdaha	03350100	344309
36	Chakgogras	03353100	344338
37	Chandipur	03352500	344332

Alphabetical List of Villages

Name of the CD Block : Panskura

CD Block Code (2011) : 0317

Sl. No.	Name of the Village	PLCN 2001	MDDS PLCN 2011
1	2	3	4
38	Chanupur	03349900	344307
39	Chaugere	03352700	344334
40	Chaulyakuri	03346700	344279
41	Chhenyagar	03343100	344243
42	Chhyarasia	03341900	344231
43	Chiara	03339000	344202
44	Dabuapukur	03352800	344335
45	Dakshin Arjjunda	03346900	344281
46	Dakshin Barhat	03334000	344165
47	Dakshin Chan Chiara	03348900	344297
48	Dakshin Katal	03337600	344188
49	Dakshin Maynadal	03333800	344163
50	Dakshin Mechgram	03335600	344181
51	Dalpara	03334100	344166
52	Dashang	03344200	344254
53	Dayal Chak	03352900	344336
54	Dayaram Chak	03341100	344223
55	Debhog	03339300	344205
56	Dhalshwar	03345400	344266
57	Dhamat	03344000	344252
58	Dhananjoypur	03338300	344195
59	Dharenda	03331600	344141
60	Dharmmapur	03338000	344192
61	Dhuliapur	03349500	344303
62	Dokanda	03337000	344182
63	Dumdan	03345300	344265
64	Erapur	03341400	344226
65	Erapur Shiromani Chak	03341300	344225
66	Fakirbazar	03331300	344138
67	Fakirganja	03351000	344318
68	Fate Chak	03345700	344269
69	Gajna	03337400	344186
70	Gaurangapur	03352400	344331
71	Gholamdan	03343800	344250
72	Gholmaguri	03347500	344287
73	Ghoshpur	03342000	344232
74	Gobinda Chak	03344400	344256

Alphabetical List of Villages

Name of the CD Block : Panskura

CD Block Code (2011) : 0317

Sl. No.	Name of the Village	PLCN 2001	MDDS PLCN 2011
1	2	3	4
75	Gobinda Nagar	03330900	344134
76	Gobindapur	03339500	344207
77	Gobindapur	03343500	344247
78	Gogras Keshab Bar	03350600	344314
79	Gograskottaluk	03350700	344315
80	Golahat	03338900	344201
81	Gopalhazra	03329700	344122
82	Gopimohanpur	03333900	344164
83	Gopinathchak	03341200	344224
84	Gotpota	03337500	344187
85	Gurya	03346500	344277
86	Hanrijhama	03351600	344323
87	Harashankarpur	03343300	344245
88	Hariharpur	03342900	344241
89	Harinarayan Chak	03347900	344291
90	Harinarayanpur	03333300	344158
91	Harirampur	03346400	344276
92	Hatisal	03333700	344162
93	Haur	03342500	344237
94	Indulia	03351800	344325
95	Isahakpur	03351900	344326
96	Jagannath Chak	03345000	344262
97	Jagatpur	03331000	344135
98	Janabar	03335100	344176
99	Jardai	03343600	344248
100	Jashara	03332300	344148
101	Jayram Chak	03353500	344342
102	Jiakhali	03333400	344159
103	Jogibar	03334300	344168
104	Joykrishnapur	03337800	344190
105	Kalagechhe	03354000	344347
106	Kalai	03347100	344283
107	Kalandipur	03348600	344294
108	Kalidan	03343400	344246
109	Kamila	03349300	344301
110	Kaya	03338200	344194
111	Kedarpur	03348700	344295

Alphabetical List of Villages

Name of the CD Block : Panskura

CD Block Code (2011) : 0317

Sl. No.	Name of the Village	PLCN 2001	MDDS PLCN 2011
1	2	3	4
112	Kenasi Brindaban Chak	03347600	344288
113	Kenasi Brindaban Chak	03352100	344328
114	Kenduara	03341700	344229
115	Kenduata	03333100	344156
116	Keshapat	03333600	344161
117	Khandakhola	03350500	344313
118	Kharu Radhanagar	03342200	344234
119	Khasharban	03351200	344320
120	Kishorpur	03330400	344129
121	Kismat Jagannath Chak	03347800	344290
122	Krishnanagar	03341800	344230
123	Kulia	03344100	344253
124	Kunarara	03350400	344312
125	Kunarpur	03344900	344261
126	Lal Chak	03340600	344218
127	Laskardighi	03334900	344174
128	Maguri Jagannath Chak	03347700	344289
129	Maguri Uttarsai	03352200	344329
130	Mahadol Rupchak	03353300	344340
131	Mahammad Murad	03353000	344337
132	Mahapur	03330700	344132
133	Mahatpur	03335200	344177
134	Mahishdol	03348000	344292
135	Maishora	03330100	344126
136	Malida	03333200	344157
137	Mangalduari	03340500	344217
138	Manglai Shyamballavpur	03331800	344143
139	Manoharganj	03339900	344211
140	Manur	03338600	344198
141	Markandapur	03344800	344260
142	Masimabad	03340900	344221
143	Medinipur Ratudya	03340700	344219
144	Meghadangar	03337300	344185
145	Mohanpur	03331200	344137
146	Mohanpur	03347200	344284
147	Mugdawri	03329900	344124
148	Muktaghata	03341000	344222

Alphabetical List of Villages

Name of the CD Block : Panskura

CD Block Code (2011) : 0317

Sl. No.	Name of the Village	PLCN 2001	MDDS PLCN 2011
1	2	3	4
149	Murail	03349600	344304
150	Nachhipur	03330800	344133
151	Nachhipur	03333000	344155
152	Narui Ramchandrapur	03345100	344263
153	Naruigopinath Chak	03345200	344264
154	Nawapara	03338500	344197
155	Nayabasan	03340800	344220
156	Nekra Paschim	03337900	344191
157	Nilichhaku Chak	03345600	344268
158	Nilmaniram Chak	03345500	344267
159	Pakuria	03332800	344153
160	Palsa	03334500	344170
161	Paltaberya	03340400	344216
162	Paobanki	03345900	344271
163	Paramananda Chak	03347400	344286
164	Paramhansapur	03343700	344249
165	Parlanka	03330500	344130
166	Paschim Arijjunda	03340200	344214
167	Paschim Bakulda	03331500	344140
168	Paschim Chilka	03353700	344344
169	Paschim Gurtala	03330300	344128
170	Patanda	03331700	344142
171	Pulshita	03343200	344244
172	Purbba Bakulda	03332400	344149
173	Purbba Chilka	03353800	344345
174	Purbba Gopalpur	03335400	344179
175	Purbba Gurtala	03330200	344127
176	Purbba Itara	03350200	344310
177	Purbba Pitpur	03335500	344180
178	Purbba Shuktia	03350300	344311
179	Purul	03342400	344236
180	Purushottampur	03350900	344317
181	Radha Krishnapur	03352600	344333
182	Radhaballav Chak	03353400	344341
183	Radhaballavpur	03329500	344120
184	Radhaban	03346600	344278
185	Raghubir Chak	03349400	344302

Alphabetical List of Villages

Name of the CD Block : Panskura

CD Block Code (2011) : 0317

Sl. No.	Name of the Village	PLCN 2001	MDDS PLCN 2011
1	2	3	4
186	Raghunathbari	03351100	344319
187	Raisanda	03342300	344235
188	Rajhati	03341600	344228
189	Rajnagar	03339100	344203
190	Rajnarayan Chak	03354100	344348
191	Rajsahar	03331100	344136
192	Ramgar	03346100	344273
193	Raniara	03338100	344193
194	Ratulia	03340100	344213
195	Ratulia Dalbar	03340300	344215
196	Raybandh	03352000	344327
197	Sadhuapota	03353900	344346
198	Sahalajpur	03332100	344146
199	Sahanagar	03346000	344272
200	Saharda	03344700	344259
201	Sanita	03338800	344200
202	Santrabasan	03332500	344150
203	Saraighata	03346200	344274
204	Saranbar	03343000	344242
205	Sarifabad	03342600	344238
206	Serhati	03337100	344183
207	Shanktikri	03334700	344172
208	Shrirampur	03353600	344343
209	Shyampur	03330600	344131
210	Shyamsundarpur	03330000	344125
211	Simulhanda	03334600	344171
212	Sitampur	03352300	344330
213	Suarasatya	03349200	344300
214	Sundarnagar	03351300	344321
215	Talitya	03332900	344154
216	Teghari	03332000	344145
217	Tikarpara	03344500	344257
218	Tilagere	03339400	344206
219	Udaypur	03348100	344293
220	Ukharapara	03350000	344308
221	Uryagar	03345800	344270
222	Usatpur	03344600	344258

Alphabetical List of Villages

Name of the CD Block : Panskura

CD Block Code (2011) : 0317

Sl. No.	Name of the Village	PLCN 2001	MDDS PLCN 2011
1	2	3	4
223	Uttar Chanchiara	03348800	344296
224	Uttar Gopalpur	03334200	344167
225	Uttar Katal	03337700	344189
226	Uttar Maynadal	03332700	344152
227	Uttar Mechgram	03335300	344178
228	Uttar Palsa	03335000	344175
229	Uttar Panchberya	03333500	344160

Census of India 2011
Amenities and Land use

Name of District:-Purba Medinipur

Name of CD Block:-Panskura

Serial Number	Name of Village	Location code no.	Total area of the village (in hectares rounded up to one decimal place)	Total population (2011 census)	Number of households (2011 census)	Number of educational amenities available in village, the distance range code viz; a for 0-5 kms, b for 5-10 kms, c for 10+ kms of nearest place where facility is available							
						Pre-Primary school (PP)	Primary school (P)	Middle school (M)	Secondary School (S)	Senior Secondary school (SS)	Degree college of arts science & commerce (ASC)	Engineering college(EC)	Medical college (MC)
1	2	3	4	5	6	7	8	9	10	11	12	13	14
1	Radhaballavpur	344120	82.7	782	170	1	1	b	b	b	c	c	c
2	Bikra Chandangerya	344121	93	775	182	1	1	b	b	b	c	c	c
3	Gopalhazra	344122	75	818	157	1	1	b	b	b	c	c	c
4	Balarampur	344123	142.5	910	188	2	1	1	1	1	c	c	c
5	Mugdawri	344124	46.9	166	36	a	b	b	b	c	c	c	c
6	Shyamsundarpur	344125	277.6	3259	774	4	4	2	2	2	c	c	c
7	Maishora	344126	149.2	2073	421	1	1	a	a	a	c	c	c
8	Purbba Gurtala	344127	93	516	120	1	1	a	a	a	c	c	c
9	Paschim Gurtala	344128	76.4	435	101	1	1	a	a	a	c	c	c
10	Kishorpur	344129	58.8	487	109	1	1	b	b	b	c	c	c
11	Parlanka	344130	101.8	805	159	2	1	b	b	b	c	c	c
12	Shyampur	344131	98.7	924	191	2	2	a	a	a	c	c	c
13	Mahapur	344132	64.6	623	142	1	1	a	a	a	c	c	c
14	Nachhipur	344133	37.6	203	45	1	1	a	a	a	a	c	c
15	Gobinda Nagar	344134	85.1	3525	703	1	1	1	1	1	c	c	c
16	Jagatpur	344135	110.4	1184	271	2	2	a	a	a	c	c	c
17	Rajsahar	344136	116.1	1026	219	1	1	1	a	a	c	c	c
18	Mohanpur	344137	86.9	958	216	3	3	a	a	a	c	c	c
19	Fakirbazar	344138	34.2	490	107	1	1	a	a	a	c	c	c
20	Brindabanpur	344139	58.9	575	139	2	2	a	a	a	c	c	c
21	Paschim Bakulda	344140	146.2	2114	469	1	1	a	a	a	c	c	c
22	Dharenda	344141	95.6	1552	344	2	2	a	a	a	c	c	c
23	Patanda	344142	126.2	2189	495	2	1	1	1	1	c	c	c
24	Manglai Shyamballavpur	344143	152.5	1713	368	1	1	a	a	a	c	c	c
25	Brinchibar Chak Paschimi Itra	344144	133.4	920	198	1	1	a	a	a	c	c	c
26	Teghari	344145	66.6	595	125	3	3	a	a	a	c	c	c
27	Sahalajpur	344146	148.5	1194	233	1	1	1	b	b	c	c	c
28	Chak Gopal	344147	111.7	1309	256	1	1	a	a	b	c	c	c
29	Jashara	344148	215.7	418	77	3	3	1	1	1	c	c	c
30	Purbba Bakulda	344149	196.1	3531	730	3	2	1	1	1	c	c	c
31	Santrabasan	344150	66.5	0	0								
32	Baruipur	344151	19.1	220	51	b	a	b	b	b	b	b	c
33	Uttar Maynadal	344152	40.7	264	59	b	a	a	b	b	b	b	c
34	Pakuria	344153	18.3	372	86	1	1	a	a	a	a	b	c
35	Talitya	344154	77	999	218	1	1	a	a	a	b	c	c
36	Nachhipur	344155	97	837	198	1	1	a	a	a	c	c	c
37	Kenduata	344156	73.8	838	179	1	1	a		a	b	c	c
38	Malida	344157	170.2	1960	432	1	1	1	1	a	b	c	c
39	Harinarayanpur	344158	24.5	688	151	1	1			a	c	c	c
40	Jiakhali	344159	372.4	6672	1495	3	3	1	a	a	b	c	c

- Village Directory

(As in 2009)

Location CodeNo:-345

Location CodeNo:-0317

e. (If not available within the < 5 Kms, b for 5-10 Kms and c if facility is available is given).															Number of Medical Amenities available. (If not available within the village , the distance range code viz; a for < 5 Kms, b for 5-10 Kms and c for 10+ kms of nearest place where facility is available is given).															Name of Village	Serial Number
Management institute (MI)	Polytechnic (Pt)	Vocational training school /ITI	Non-formal training centre (NFTC)	Special school for disabled (SSD)	Others (specify)	Community health centre (CHC)	Primary health centre (PHC)	Primary health sub centre (PHS)	Maternity and child welfare centre (MCW)	T.B. clinic (TBC)	Hospital-allopathic (HA)	Hospital-alternative medicine (HO)	Dispensary (D)	Veterinary hospital (VH)	Mobile health clinic (MHC)	Family welfare centre (FWC)															
15	16	17	18	19	20	21	22	23	24	25	26	27	28	29	30	31	2	1													
c	c	c		c		c	b	a	b	c	b	c	b	c	c	c	Radhaballavpur	1													
c	c	c		c		c	b	a	1	c	b	c	b	c	c	c	Bikra Chandangerya	2													
c	c	c		c		c	b	a	c	c	b	c	b	c	c	c	Gopalhazra	3													
c	c	c		c		c	b	a	c	c	b	c	b	c	c	c	Balarampur	4													
c	c		c			c	b	a	c	c	b	c	b	c	c	c	Mugdawri	5													
c	c	c		c		c	a	a	c	c	a	c	a	c	c	c	Shyamsundarpur	6													
c	c	c		c		c	c	b	c	c	c	c	b	c	c	c	Maishora	7													
c	c	c	c			c	a	a	c	c	a	c	a	c	c	c	Purbba Gurtala	8													
c	c	c		c		c	b	b	b	c	b	c	b	c	c	c	Paschim Gurtala	9													
c	c	c		c		c	b	b	c	c	c	c	c	c	c	c	Kishorpur	10													
c	c	c		c		c	b	a	b	c	b	b	b	c	c	c	Parlanka	11													
c	c	c	c	c	c	c	c	b	c	c	c	c	b	c	c	c	Shyampur	12													
c	c	a	c	c		c	c	a	a	c	c	c	a	c		a	Mahapur	13													
c	c	c	a	c		a	c		1	1	c	c		c	c		Nachhipur	14													
c	c	b	b	b		1	2	1	c		1			1	c		Gobinda Nagar	15													
c	c	c		c		c	a	a	c	c	a	c	a	c	c	c	Jagatpur	16													
c	c	c	c	c		c	a	a	c	c	c	c	c	c	c	c	Rajsahar	17													
c	c	c		c		c	a		1	c	c	a	c	a	c	c	Mohanpur	18													
c	c	c		c		c	a	a	c	c	a	c	a	c	c	c	Fakirbazar	19													
c	c	c	c	c		c	a	a	c	c	c	c	a	c	c	c	Brindabanpur	20													
c	c	c	c	c		c	a	a	c	c	c	c	a	c	c	c	Paschim Bakulda	21													
c	c	c	c			c	a	a	c	c	c	c	a	c	c	c	Dharenda	22													
c	c	c	c	c		c		1	1	c	c	c	c	a	c	c	Patanda	23													
c	c	c		c		c	a	a	c	c	a	c	a	c	c	c	Manglai Shyamballavpur	24													
c	c	c		c		c	a	a	c	c	a	c	a	c	c	c	Brinchibar Chak Paschimi Itra	25													
c	c		c			c	a	a	a	a	a	c	a	c	c	c	Teghari	26													
c	c	c		c		1	1	1		1	1	1	1	1		1	Sahalajpur	27													
c	c	c		c		c	a		c	c	c	c	c	c	c	c	Chak Gopal	28													
c	c	c	a	c		c	b	a	b	c	b	b	b	c	c	c	Jashara	29													
c	c	c	c	c		c	a		1	c	c	c	c	a	c	c	Purbba Bakulda	30													
																	Santrabasan	31													
c	c	c	b	c		a	a	a	a	a	c	c	c	c	c	a	Baruipur	32													
c	c	c	b	c		a	b	a	a	a	c	c	c	c	c	a	Uttar Maynadal	33													
c	c	c	a	c		a	b	a	a	a	c	c	c	c	c	a	Pakuria	34													
c	c	c		c		a	c		1	1	c	c		c	c		Talitya	35													
c	c	b	c	b		1	2				1			1			Nachhipur	36													
c	c	c	b	c		b	c		1	1	c	c		c	c		Kenduata	37													
c	c	c	b	c		b	c		1	1	c	c		c	c		Malida	38													
c	c	c	b	c		b	c		1	1	c	c		c	c		Harinarayanpur	39													
c	c	c	b	c		b	c		1	1	c	c		c	c		Jiakhali	40													

Serial Number	Name of Village	Number of Non-Government Medical Amenities available.							Availability of drinking water - Yes / No							
		Charitable non Govt. hospital/Nursing home.	Medical practitioner with MBBS Degree	Medical practitioner with other degree	Medical practitioner with no degree	Traditional practitioner and faith healer	Medicine Shop	Others	Tap water (Treated/Untreated)	Well water (Covered / Uncovered well)	Hand Pump	Tube wells / Bore well	Spring	River / Canal	Tank / Pond / Lake	Others
1	2	32	33	34	35	36	37	38	39	40	41	42	43	44	45	46
1	Radhaballavpur	1	0	0	1	0	0	0	No	No	Yes	No	No	No	Yes	No
2	Bikra Chandangerya	1	0	0	1	0	0	0	No	No	Yes	No	No	Yes	Yes	No
3	Gopalhazra	0	0	0	0	0	0	0	No	No	Yes	No	No	No	Yes	No
4	Balarampur	0	0	0	1	0	0	0	No	No	Yes	No	No	Yes	Yes	No
5	Mugdawri	0	0	0	0	0	0	0	No	No	Yes	No	No	Yes	Yes	No
6	Shyamsundarpur	0	0	1	0	0	0	0	No	No	Yes	No	No	Yes	Yes	No
7	Maishora	1	0	0	0	0	0	0	No	No	Yes	No	No	No	Yes	No
8	Purbba Gurtala	0	0	0	0	0	0	0	No	No	Yes	No	No	Yes	Yes	No
9	Paschim Gurtala	0	0	0	0	0	0	0	No	No	Yes	No	No	No	Yes	No
10	Kishorpur	0	0	0	0	0	0	0	No	No	Yes	No	No	Yes	Yes	No
11	Parlanka	0	0	0	1	0	0	0	No	No	Yes	No	No	No	Yes	No
12	Shyampur	0	0	0	0	0	0	0	No	No	Yes	No	No	Yes	Yes	No
13	Mahapur	0	0	0	2	0	0	0	No	No	Yes	Yes	No	Yes	Yes	No
14	Nachhipur	0	0	1	1	0	0	0	No	No	Yes	Yes	No	No	Yes	No
15	Gobinda Nagar	0	0	0	3	1	1	0	Yes	No	Yes	Yes	No	No	Yes	No
16	Jagatpur	0	0	0	0	0	0	0	No	No	Yes	No	No	Yes	Yes	No
17	Rajsahar	0	0	0	0	0	0	0	No	No	Yes	No	No	No	Yes	No
18	Mohanpur	0	0	0	0	0	0	0	No	No	Yes	No	No	Yes	Yes	No
19	Fakirbazar	0	0	0	0	0	0	0	No	No	Yes	No	No	Yes	Yes	No
20	Brindabanpur	0	0	0	0	0	0	0	No	No	Yes	No	No	No	Yes	No
21	Paschim Bakulda	0	0	0	0	0	0	0	No	No	Yes	No	No	No	Yes	No
22	Dharenda	0	0	0	0	0	0	0	No	No	Yes	No	No	No	Yes	No
23	Patanda	0	1	0	0	0	1	0	No	No	Yes	No	No	No	Yes	No
24	Manglai Shyamballavpur	0	0	0	0	0	0	0	No	No	Yes	No	No	No	Yes	No
25	Brinchibar Chak Paschimi Itra	0	0	0	0	0	0	0	No	No	Yes	No	No	Yes	Yes	No
26	Teghari	1	0	0	0	0	0	0	No	No	Yes	No	No	No	Yes	No
27	Sahalajpur	0	0	0	0	0	0	0	No	No	Yes	No	No	No	No	No
28	Chak Gopal	0	0	0	0	0	0	0	No	No	Yes	No	No	Yes	Yes	No
29	Jashara	0	0	0	1	0	0	0	No	No	Yes	No	No	Yes	Yes	No
30	Purbba Bakulda	0	0	0	0	0	0	0	No	No	Yes	No	No	No	Yes	No
31	Santrabasan															
32	Baruipur	0	0	0	0	0	0	0	No	No	Yes	No	No	No	Yes	No
33	Uttar Maynadal	0	0	0	0	0	0	0	No	No	Yes	No	No	No	Yes	No
34	Pakuria	0	0	0	2	0	0	0	No	No	Yes	No	No	No	Yes	No
35	Talitya	0	0	2	2	0	0	0	No	No	Yes	Yes	No	No	Yes	No
36	Nachhipur	0	0	0	1	0	0	0	No	No	Yes	No	No	No	Yes	No
37	Kenduata	0	0	1	2	0	0	0	No	No	Yes	No	No	No	Yes	No
38	Malida	0	0	2	2	0	0	0	No	No	Yes	No	No	No	Yes	No
39	Harinarayanpur	0	0	1	2	0	0	0	No	No	Yes	No	No	No	Yes	No
40	Jiakhali	0	0	2	1	0	0	0	No	No	Yes	Yes	No	No	Yes	No

Availability of toilet & others Yes / No				Communication and transport facilities (If amenities available code -Yes is given except for Village Pin Code ,If not available within the village , the distance range code viz; a for < 5 Kms, b for 5-10 Kms and c for 10+ kms of nearest place where facility is available is given).								
Community toilet including bath.	Community toilet excluding bath.	Rural sanitary mart or sanitary hardware outlet available near the village.	Community bio- gas or recycle of waste for productive use.	Post office(PO)	Sub post office (SPO)	Post & Telegraph office (P&TO)	Village Pin Code	Telephones (Land lines)	Public call office (PCO)	Mobile phone coverage	Name of Village	Serial Number
47	48	49	50	51	52	53	54	55	56	57	2	1
No	No	Yes	No	b	c	c	721169	a	c	Yes	Radhaballavpur	1
No	No	No	No	b	c	c	721169	Yes	c	Yes	Bikra Chandangerya	2
No	No	No	No	b	c	c	721169	a	b	Yes	Gopalhazra	3
No	No	No	No	a	c	c	721169	a	b	Yes	Balarampur	4
No	No	No	No	b	c	c	721634	Yes	b	Yes	Mugdawri	5
Yes	No	No	No	Yes	c	c	721169	Yes	b	Yes	Shyamsundarpur	6
No	No	No	No	a	c	c	721169	a	b	Yes	Maishora	7
No	No	No	No	a	c	c	721169	Yes	c	Yes	Purbba Gurtala	8
No	No	No	No	a	c	c	721139	a	c	Yes	Paschim Gurtala	9
No	No	No	No	Yes	c	c	721139	Yes	b	Yes	Kishorpur	10
No	No	No	No	a	c	c	721139	Yes	c	Yes	Parlanka	11
No	No	No	No	a	c	c	721139	Yes	b	Yes	Shyampur	12
No	No	Yes	No	a	c	c	721139	Yes	b	Yes	Mahapur	13
No	No	No	No	c	a	c		Yes	b	Yes	Nachhipur	14
No	No	No	No	Yes	b	b	721139	Yes	b	Yes	Gobinda Nagar	15
No	No	No	No	a	c	c	721139	a	c	Yes	Jagatpur	16
No	No	No	No	a	c	c	721139	Yes	b	Yes	Rajsahar	17
No	No	No	No	a	c	c		a	b	Yes	Mohanpur	18
No	No	No	No	a	c	c	721167	a	c	a	Fakirbazar	19
No	No	No	No		c	c	721167	Yes	c	Yes	Brindabanpur	20
No	No	No	No	a	c	c	721139	Yes	b	Yes	Paschim Bakulda	21
No	No	No	No	a	c	c	721139	Yes	c	Yes	Dharenda	22
No	No	No	No	Yes	c	c	721139	Yes	c	Yes	Patanda	23
No	No	No	No	a	c	c	721169	Yes	b	Yes	Manglai Shyamballavpur	24
No	No	No	No	a	c	c	721139	a	b	Yes	Brinchibar Chak Paschimi Itra	25
No	No	No	No	a	c	c	721139	a	b	Yes	Teghari	26
No	No	No	No	b	b	b	721641	b	b	Yes	Sahalajpur	27
No	No	No	No	a	c	c	721641	a	b	Yes	Chak Gopal	28
No	No	No	No	a	a	a	721641	a	b	Yes	Jashara	29
No	No	No	No	Yes	c	c	721139	Yes	c	Yes	Purbba Bakulda	30
											Santrabasan	31
No	No	No	No	c	a	c	721152	Yes	c	Yes	Baruipur	32
No	No	No	No	c	a	c	721139	Yes	b	Yes	Uttar Maynadal	33
No	No	No	No	c	a	c	721139	Yes	b	Yes	Pakuria	34
No	No	No	No	c	a	c	721641	Yes	b	Yes	Talitya	35
No	No	No	No	a	b	b		Yes	b	Yes	Nachhipur	36
No	No	No	No	c	a	c	721641	Yes	b	Yes	Kenduata	37
No	No	No	No	c	a	c	721641	Yes	c	Yes	Malida	38
No	No	No	No	c	a	c	721641	Yes	b	Yes	Harinarayanpur	39
No	No	No	No	c	a	c	721641	Yes	c	Yes	Jiakhali	40

Communication and transport facilities (If amenities available code -Yes is given except for Village Pin Code ,If not available within the village , the distance range code viz; a for < 5 Kms, b for 5-10 Kms and c for 10+ kms of nearest place where facility is available is given).													Village connected to highway (If amenities available code village , the distance range and c for 10+ kms of nearest			
Serial Number	Name of Village	Internet cafes/ Common service centre (CSC)	Private courier facility	Bus service (Public & Private)	Railway stations	Auto/Modified Autos	Taxis and Vans	Tractors	Cycle-pulled rickshaws(Manual & Machine driven)	Carts driven by animals	Sea /River ferry service	Connected to national highway(NH)	Connected to state highway(SH)	Connected to major district road (MDR)	Connected to others district road	Pucca roads
1	2	58	59	60	61	62	63	64	65	66	67	68	69	70	71	72
1	Radhaballavpur	b	c	Yes	c	c	b	c	Yes	b	c	c	c	c	Yes	Yes
2	Bikra Chandangerya	b	c	a	c	c	c	c	Yes	b	c	c	c	c	Yes	Yes
3	Gopalhazra	b	c	a	c	c	c	c	a	b	c	c	c	c	Yes	Yes
4	Balarampur	b	c	a	c	c	c	c	a	c	c	c	c	c	Yes	Yes
5	Mugdawri	b	c	a	c	c	c	c	b	c	c	c	c	c	a	Yes
6	Shyamsundarpur	c	c	Yes	c	c	Yes	c	a	b	c	c	c	c	Yes	Yes
7	Maishora	c	c	a	c	c	a	b	a	c	c	c	b	c	a	a
8	Purbba Gurtala	b	c	a	c	c	c	c	b	c	c	b	c	c	a	a
9	Paschim Gurtala	b	c	a	c	c	a	c	Yes	b	a	b	c	c	a	a
10	Kishorpur	b	c	b	c	c	c	c	Yes	b	c	b	c	c	b	b
11	Parlanka	b	c	a	c	c	a	c	Yes	b	a	b	c	c	a	a
12	Shyampur	b	c	a	c	c	c	c	b	c	c	c	b	c	b	b
13	Mahapur	c	c	a	c	Yes	Yes	Yes	Yes	c	c	a	a	a	Yes	Yes
14	Nachhipur	a	c	a	c	a	a	Yes	Yes	c	c	a	a	a	a	Yes
15	Gobinda Nagar	b	b	b	c	c	Yes	a	Yes	c	c	b	b	b	b	a
16	Jagatpur	a	c	Yes	c	c	c	c	a	b	c	c	c	c	Yes	Yes
17	Rajsahar	c	c	a	c	c	b	b	a	c	c	c	c	c	c	Yes
18	Mohanpur	a	c	Yes	c	c	c	c	Yes	c	c	b	c	c	Yes	Yes
19	Fakirbazar	c	c	a	c	c	c	c	Yes	c	c	c	c	c	a	a
20	Brindabanpur	a	c	Yes	c	c	b	c	a	c	c	c	b	c	Yes	Yes
21	Paschim Bakulda	a	c	a	c	c	c	c	a	c	c	c	b	c	a	a
22	Dharenda	a	c	a	c	c	c	c	a	c	c	c	b	c	a	a
23	Patanda	a	c	a	c	c	c	c	a	c	c	c	b	c	a	a
24	Manglai Shyamballavpur	a	c	a	c	c	c	c	Yes	b	c	c	c	c	a	a
25	Brinchibar Chak Paschimi Itra	a	c	b	c	c	c	c	a	b	c	c	c	c	a	a
26	Teghari	c	c	a	c	c	a	b	a	c	c	c	b	c	a	a
27	Sahalajpur	b	a	b	c	b	b	c	Yes	c	c	c	b	c	c	Yes
28	Chak Gopal	c	c	a	c	a	a	c	Yes	c	c	c	a	c	b	Yes
29	Jashara	a	a	a	c	a	a	a	Yes	b	c	b	a	a	Yes	Yes
30	Purbba Bakulda	a	c	a	c	c	c	c	a	c	c	c	b	c	a	a
31	Santrabasan															
32	Baruipur	b	b	a	c	a	Yes	c	Yes	c	c	b	b	a	b	a
33	Uttar Maynadal	b	b	a	c	a	Yes	c	Yes	c	c	b	b	a	b	a
34	Pakuria	a	a	a	c	b	Yes	c	Yes	c	c	a	a	b	b	Yes
35	Talitya	a	c	a	c	a	a	Yes	Yes	c	c	a	a	a	a	Yes
36	Nachhipur	b	b	b	c	b	Yes	a	Yes	c	c	b	b			a
37	Kenduata	a	c	a	c	a	a	Yes	Yes	c	c	b	a	a	a	Yes
38	Malida	a	c	a	c	a	a	Yes	Yes	c	c	b	a	a	a	Yes
39	Harinarayanpur	a	c	a	c	a	a	Yes	Yes	c	c	b	a	a	a	Yes
40	Jiakhali	a	c	a	c	a	a	Yes	Yes	c	c	b	Yes	a	a	Yes

Availability of miscellaneous facilities (If amenities available code -Yes is given, If not available within the village , the distance range code viz; a for < 5 Kms, b for 5-10 Kms and c for 10+ kms of nearest place where facility is available is given).													Availability of miscellaneous facilities (If amenities available code -Yes is given, If not available within the village , the distance range code viz; a for < 5 Kms, b for 5-10 Kms and c for 10+ kms of nearest place where facility is available is given).			
73	74	75	76	77	78	79	80	81	82	83	84	85	86	87	Name of Village	Serial Number
Yes	Yes	Yes	c	b	b	c	Yes	Yes	c	c	Yes	c	Yes	Yes	Radhaballavpur	1
a	c	Yes	Yes	b	c	c	Yes	a	c	a	c	c	Yes	Yes	Bikra Chandangerya	2
a	c	a	Yes	b	c	c	Yes	a	c	a	c	c	Yes	Yes	Gopalhazra	3
a	c	a	Yes	b	c	c	Yes	a	c	a	c	c	Yes	Yes	Balarampur	4
a	c		Yes	b	c	c	Yes	b	c	a	c	c	Yes	Yes	Mugdawri	5
b	c	a	Yes	a	c	Yes	Yes	Yes	c	Yes	c	c	Yes	Yes	Shyamsundarpur	6
a	c		Yes	b	c	b	Yes	Yes	b	a	Yes	c	Yes	Yes	Maishora	7
a	c	a	Yes	a	c	c	Yes	a	c	a	c	Yes	Yes	Yes	Purbba Gurtala	8
Yes			a	b	b	c	Yes	a	c	b	c	c	Yes	Yes	Paschim Gurtala	9
a	c	b	Yes	b	c	b	Yes	Yes	c	b	c	c	Yes	Yes	Kishorpur	10
Yes			b	b	b	c	Yes	a	c	b	c	c	Yes	Yes	Parlanka	11
a	c	a	Yes	b	c	c	Yes	a	c	b	c	c	Yes	Yes	Shyampur	12
Yes	b	b	Yes	a	c	c	a	a	c	a	c	c	Yes	Yes	Mahapur	13
Yes		c	Yes	a	b	c	Yes	a	c	Yes	a	a	Yes	Yes	Nachhipur	14
Yes	a		Yes	b	c	Yes	a	Yes	c	Yes	Yes	Yes	Yes	Yes	Gobinda Nagar	15
a	c	c	Yes	a	c	c	Yes	c	c	c	c	Yes	Yes	Yes	Jagatpur	16
Yes	c	Yes	Yes	a	c	c	Yes	Yes	c	a	c	c	Yes	c	Rajsahar	17
a	c	b	Yes	a	c	c	Yes	a	c	a	c	c	Yes	Yes	Mohanpur	18
a	c	c	Yes	a	c	c	Yes	a	c	a	c	c	Yes	Yes	Fakirbazar	19
a	c	c	Yes	a	c	c	Yes	a	c	a	a	c	Yes	Yes	Brindabanpur	20
a	c	c	Yes	a	c	c	Yes	a	c	a	c	c	Yes	Yes	Paschim Bakulda	21
a	c	c	Yes	a	c	c	Yes	a	c	a	c	c	Yes	Yes	Dharenda	22
a	c	c	Yes	a	c	Yes	Yes	Yes	c	Yes	a	c	Yes	Yes	Patanda	23
a	c	b	Yes	b	c	c	Yes	c	c	a	c	c	Yes	Yes	Manglai Shyamballavpur	24
a	c	a	Yes	b	c	c	Yes	a	c	a	c	c	Yes	Yes	Brinchibar Chak Paschimi Itra	25
a	c		Yes	b	b	c	Yes	a	c	a	c	Yes	c	Yes	Teghari	26
a	c	b	Yes	b	b	c	Yes	Yes	c	b	c	Yes	Yes	Yes	Sahalajpur	27
Yes	c	Yes	Yes	a	a	c	Yes	Yes	c	a	c	c	Yes	Yes	Chak Gopal	28
a			b	a	a	c	Yes	a	c	b	c	Yes	c	Yes	Jashara	29
a	c	c	Yes	a	c	c	Yes	Yes	c	a	c	c	Yes	Yes	Purbba Bakulda	30
															Santrabasan	31
a	a	c	a	b	b	c	a	a	c	a	a	b	a	Yes	Baruipur	32
a	a	c	a	b	b	c	Yes	a	c	a	a	b	a	Yes	Uttar Maynadal	33
a	Yes	c	Yes	a	b	c	Yes	a	c	a	b	a	Yes	Yes	Pakuria	34
Yes		c	Yes	a	a	c	Yes	a	c	Yes	a	a	Yes	Yes	Talitya	35
Yes			a	b	b	c	Yes	b	c	a	a	Yes	Yes	Yes	Nachhipur	36
Yes		c	Yes	a	b	c	Yes	a	c	Yes	a	b	Yes	Yes	Kenduata	37
Yes		c	Yes	a	b	c	Yes	Yes	c	Yes	a	b	Yes	Yes	Malida	38
Yes		c	Yes	a	b	c	a	Yes	Yes	a	Yes	b	Yes	Yes	Harinarayanpur	39
Yes		c	Yes	a	b	c	Yes	a	c	Yes	a	b	Yes	Yes	Jiakhali	40

Availability of miscellaneous facilities (If amenities available code -Yes is given, If not available within the village , the distance range code viz; a for < 5 Kms, b for 5-10 Kms and c for 10+ kms of nearest place where facility is available is given).													Availability of electricity (Yes/No)			
Serial Number	Name of Village	ASHA (Accredited Social Health Activist)	Community centre with/without TV	Sports Field,	Sports Club / Recreation Centre	Cinema / Video Hall	Public Library	Public Reading Room	Newspaper Supply	Assembly Polling station	Birth & Death Registration Office	Power Supply for Domestic Use (ED)	Power Supply for Agricultural Use (EAG)	Power Supply for Commercial Use (EC)	Power Supply for All Uses (EA)	
1	2	88	89	90	91	92	93	94	95	96	97	98	99	100	101	
1	Radhaballavpur	Yes	c	c	c	c	b	b	Yes	Yes	b	Yes	Yes	Yes	Yes	
2	Bikra Chandangerya	Yes	c	b	b	c	b	b	Yes	Yes	b	Yes	Yes	Yes	Yes	
3	Gopalhazra	Yes	c	b	b	c	c	c	Yes	a	b	Yes	Yes	Yes	Yes	
4	Balarampur	Yes	c	b	a	c	c	c	Yes	Yes	b	Yes	Yes	Yes	Yes	
5	Mugdawri	Yes	c	b	b	c	c	c	Yes	a	b	Yes	Yes	Yes	Yes	
6	Shyamsundarpur	Yes	c	a	Yes	c	b	b	Yes	Yes	a	Yes	Yes	Yes	Yes	
7	Maishora	c	c	b	b	c	b	b	Yes	Yes	Yes	Yes	Yes	Yes	Yes	
8	Purbba Gurtala	Yes	c	Yes	a	c	b	b	Yes	Yes	b	Yes	Yes	Yes	Yes	
9	Paschim Gurtala	c	c	Yes	a	c	b	b	Yes	a	b	Yes	Yes	Yes	Yes	
10	Kishorpur	Yes	c	Yes	Yes	c	b	b	Yes	a	b	Yes	Yes	Yes	Yes	
11	Parlanka	c	c	Yes	c	c	b	b	Yes	Yes	b	Yes	Yes	Yes	Yes	
12	Shyampur	Yes	c	a	a	c	b	b	Yes	Yes	b	Yes	Yes	Yes	Yes	
13	Mahapur	Yes	c	a	Yes	c	c	c	Yes	a	b	Yes	Yes	Yes	Yes	
14	Nachhipur	Yes	Yes	Yes	b	a	b	b	Yes	Yes	a	Yes	Yes	Yes	Yes	
15	Gobinda Nagar	Yes	a	Yes	b	b	b	b	Yes	Yes	b	Yes	Yes	Yes	Yes	
16	Jagatpur	Yes	c	a	a	c	b	b	Yes	Yes	a	Yes	Yes	Yes	Yes	
17	Rajsahar	Yes	c	a	c	c	a	a	Yes	Yes	a	Yes	Yes	Yes	Yes	
18	Mohanpur	Yes	c	Yes	a	c	a	a	Yes	Yes	a	Yes	Yes	Yes	Yes	
19	Fakirbazar	Yes	c	a	a	c	a	a	Yes	Yes	a	Yes	Yes	Yes	Yes	
20	Brindabanpur	c	c	a	a	c	a	a	Yes	a	a	Yes	Yes	Yes	Yes	
21	Paschim Bakulda	c	c	Yes	Yes	c	a	a	Yes	Yes	a	Yes	Yes	Yes	Yes	
22	Dharenda	c	c	Yes	a	c	a	a	Yes	Yes	a	Yes	Yes	Yes	Yes	
23	Patanda	c	c	a	Yes	c	b	b	Yes	Yes	Yes	Yes	Yes	Yes	Yes	
24	Manglai Shyamballavpur	Yes	c	a	a	c	c	c	Yes	Yes	a	Yes	Yes	Yes	Yes	
25	Brinchibar Chak Paschimi Itra	Yes	Yes	c	a	Yes	c	c	c	Yes	Yes	Yes	Yes	Yes	Yes	
26	Teghari	c	c	a	a	c	b	b	Yes	Yes	a	Yes	Yes	Yes	Yes	
27	Sahalajpur	Yes	c	a	a	b	b	b	Yes	Yes	b	Yes	Yes	Yes	Yes	
28	Chak Gopal	Yes	c	a	a	c	b	b	Yes	Yes	Yes	Yes	Yes	Yes	Yes	
29	Jashara	Yes	Yes	a	a	c	b	b	Yes	a	a	Yes	Yes	Yes	Yes	
30	Purbba Bakulda	c	c	Yes	Yes	c	a	a	Yes	Yes	a	Yes	Yes	Yes	Yes	
31	Santrabasan															
32	Baruipur	Yes	a	a	a	b	a	a	Yes	a	a	Yes	Yes	Yes	Yes	
33	Uttar Maynadal	Yes	a	a	a	b	a	a	Yes	a	a	Yes	Yes	Yes	Yes	
34	Pakuria	Yes	a	a	a	b	a	a	Yes	Yes	a	Yes	Yes	Yes	Yes	
35	Talitya	Yes	Yes	Yes	b	a	b	b	Yes	Yes	a	Yes	Yes	Yes	Yes	
36	Nachhipur	Yes	b	a	b	b	b	b	Yes	c	b	Yes	Yes	Yes	Yes	
37	Kenduata	Yes	Yes	Yes	b	b	b	b	Yes	Yes	a	Yes	Yes	Yes	Yes	
38	Malida	Yes	Yes	Yes	b	b	b	b	Yes	Yes	b	Yes	Yes	Yes	Yes	
39	Harinarayanpur	Yes	Yes	Yes	b	b	c	c	Yes	Yes	b	Yes	Yes	Yes	Yes	
40	Jiakhali	Yes	Yes	Yes	b	b	b	b	Yes	Yes	a	Yes	Yes	Yes	Yes	

Nearest Town		Land Use							Name of Village	Serial Number
		Area under different types of land use (in hectares rounded up to one decimal place)								
Name	Distance range code i.e. a for < 5 Kms, b for 5-10 Kms and c for 10+ kms .	Forests	Area under Non-agricultural Uses	Barren and Un-cultivable land	Permanent Pastures and Other Grazing Lands	Land Under Miscellaneous Tree Crops etc.	Culturable Waste Land			
102	103	104	105	106	107	108	109	2	1	
GHATAL	c	0	6.7	0	0	0	0	0 Radhaballavpur	1	
GHATAL	c	0	3.6	0	0	0	0	0 Bikra Chandangerya	2	
GHATAL	c	0	2.9	0	0	0	0	0 Gopalhazra	3	
GHATAL	c	0	4	0	0	0	0	0 Balarampur	4	
GHATAL	c	0	2	0	0	0	0	0 Mugdawri	5	
GHATAL	c	0	11.8	0	0	0	0	0 Shyamsundarpur	6	
GHATAL	c	0	5.8	0	0	0	0	0 Maishora	7	
GHATAL	c	0	5	0	0	0	0	0 Purbba Gurtala	8	
GHATAL	c	0	3.4	0	0	0	0	0 Paschim Gurtala	9	
GHATAL	c	0	3.8	0	0	0	0	0 Kishorpur	10	
GHATAL	c	0	4.8	0	0	0	0	0 Parlanka	11	
GHATAL	c	0	13.7	0	0	0	0	0 Shyampur	12	
KOLAGHAT	c	0	2.5	0	0	0	0	0 Mahapur	13	
KOLAGHAT	c	0	8.8	0	0	0	0	0 Nachhipur	14	
KOLAGHAT	c	0	10.3	0	0	0	0	0 Gobinda Nagar	15	
GHATAL	c	0	4.4	0	0	0	0	0 Jagatpur	16	
GHATAL	c	0	6.1	0	0	0	0	0 Rajsahar	17	
GHATAL	c	0	1.9	0	0	0	0	0 Mohanpur	18	
GHATAL	c	0	1.2	0	0	0	0	0 Fakirbazar	19	
GHATAL	c	0	3.5	0	0	0	0	0 Brindabanpur	20	
GHATAL	c	0	6.8	0	0	0	0	0 Paschim Bakulda	21	
GHATAL	c	0	4.2	0	0	0	0	0 Dharenda	22	
GHATAL	c	0	5.8	0	0	0	0	0 Patanda	23	
GHATAL	c	0	5.1	0	0	0	0	0 Manglai Shyamballavpur	24	
GHATAL	c	0	5.4	0	0	0	0	0 Brinchibar Chak Paschimi Itra	25	
GHATAL	c	0	3.6	0	0	0	0	0 Teghari	26	
GHATAL	c	0	7.4	0	0	0	0	0 Sahalajpur	27	
GHATAL	c	0	5.2	0	0	0	0	0 Chak Gopal	28	
GHATAL	c	0	21.6	0	0	0	0	0 Jashara	29	
GHATAL	c	0	8.4	0	0	0	0	0 Purbba Bakulda	30	
		0	0.1	0	0	0	0	0 Santrabasan	31	
KOLAGHAT	c	0	1	0	0	0	0	0 Baruipur	32	
KOLAGHAT	c	0	1.8	0	0	0	0	0 Uttar Maynadal	33	
KOLAGHAT	c	0	1.2	0	0	0	0	0 Pakuria	34	
TAMLUK	c	0	10	0	0	0	0	0 Talitya	35	
KOLAGHAT	c	0	3.2	0	0	0	0	0 Nachhipur	36	
KOLAGHAT	c	0	2.6	0	0	0	0	0 Kenduata	37	
KOLAGHAT	c	0	11	0	0	0	0	0 Malida	38	
KOLAGHAT	c	0	0.2	0	0	0	0	0 Harinarayanpur	39	
KOLAGHAT	c	0	10.4	0	0	0	0	0 Jiakhali	40	

Land Use												
Area under different types of land use (in hectares rounded up to one decimal place)							Area irrigated by source (in hectare).					
Serial Number	Name of Village	Fallow lands other than current fallows	Current Fallows	Net Area Sown	Total Irrigated Land Area	Total Un-irrigated Land Area	Canals (C)	Wells/Tube-wells(W/TW)	Tanks/Lakes(T/L)	Water Falls(WF)	Others(O)	
1	2	110	111	112	113	114	115	116	117	118	119	
1	Radhaballavpur	0	0	76	48.8	27.1	36.8	12	0	0	0	
2	Bikra Chandangerya	0	0	89.4	41.3	48.1	41.3	0	0	0	0	
3	Gopalhazra	0	0	72.1	32.8	39.4	32.8	0	0	0	0	
4	Balarampur	0	0	138.4	76	62.4	61	15	0	0	0	
5	Mugdawri	0	0	44.9	29	15.9	10	19	0	0	0	
6	Shyamsundarpur	0	0	265.8	119	146.8	0	119	0	0	0	
7	Maishora	0	0	143.4	55	88.4	0	55	0	0	0	
8	Purbba Gurtala	0	0	88	32	56	0	32	0	0	0	
9	Paschim Gurtala	0	0	73	14	59	0	14	0	0	0	
10	Kishorpur	0	0	55	30	25	0	30	0	0	0	
11	Parlanka	0	0	97	35	62	0	35	0	0	0	
12	Shyampur	0	0	85	40	45	0	40	0	0	0	
13	Mahapur	0	0	62.1	22.1	40	0	21.1	0	0	1	
14	Nachhipur	0	0	28.7	10.2	18.5	0	10.2	0	0	0	
15	Gobinda Nagar	0	0	74.8	10.6	64.2	0	8.3	0	0	2.3	
16	Jagatpur	0	0	106	59	47	0	20	0	0	39	
17	Rajsahar	0	0	110	50	60	0	50	0	0	0	
18	Mohanpur	0	0	85	35	50	0	35	0	0	0	
19	Fakirbazar	0	0	33	8	25	0	0	0	0	8	
20	Brindabanpur	0	0	55.4	35	20.4	0	35	0	0	0	
21	Paschim Bakulda	0	0	139.4	36.4	103	0	36.4	0	0	0	
22	Dharenda	0	0	91.4	30.4	61	0	30	0	0	0.4	
23	Patanda	0	0	120.4	55.4	65	0	55	0	0	0.4	
24	Manglai Shyamballavpur	0	0	147.4	67.4	80	0	25.4	0	0	42	
25	Brinchibar Chak Paschimi Itra	0	0	128	100	28	0	55	0	0	45	
26	Teghari	0	0	63	35	28	0	20	0	0	15	
27	Sahalajpur	0	0	141	75.1	66	59.1	16	0	0	0	
28	Chak Gopal	0	0	106.5	99.1	7.4	59.1	40	0	0	0	
29	Jashara	0	0	194.1	106.6	87.5	86.6	20	0	0	0	
30	Purbba Bakulda	0	0	187.6	100.6	87.1	0	35	0	0	65.6	
31	Santrabasan	0	0	66.4	5.2	61.2	0	5.2	0	0	0	
32	Baruipur	0	0	18.1	3.2	15	0	2.2	1	0	0	
33	Uttar Maynadal	0	0	38.9	16.4	22.4	0	16.4	0	0	0	
34	Pakuria	0	0	17.1	1.2	16	0	0	1.2	0	0	
35	Talitya	0	0	67	14	53	0	8	0	0	6	
36	Nachhipur	0	0	93.8	29.4	64.4	0	29.4	0	0	0	
37	Kenduata	0	0	71.2	20.2	51	0	20.2	0	0	0	
38	Malida	0	0	159.2	53.6	105.6	0	32.4	21.2	0	0	
39	Harinarayanpur	0	0	24.4	18.2	6.1	0	0	0	0	18.2	
40	Jiakhali	0	0	362	95.4	266.6	0	64.6	13.1	0	17.8	

Name of three most important commodities manufactured			Name of Village	Serial Number
First	Second	Third		
120	121	122	2	1

Wooden Furniture

Radhaballavpur	1
Bikra Chandangerya	2
Gopalhazra	3
Balarampur	4
Mugdawri	5
Shyamsundarpur	6
Maishora	7
Purbba Gurtala	8
Paschim Gurtala	9
Kishorpur	10
Parlanka	11
Shyampur	12
Mahapur	13
Nachhipur	14
Gobinda Nagar	15
Jagatpur	16
Rajsahar	17
Mohanpur	18
Fakirbazar	19
Brindabanpur	20
Paschim Bakulda	21
Dharenda	22
Patanda	23
Manglai Shyamballavpur	24
Brinchibar Chak Paschimi Itra	25
Teghari	26
Sahalajpur	27
Chak Gopal	28
Jashara	29
Purbba Bakulda	30
Santrabasan	31
Baruipur	32
Uttar Maynadal	33
Pakuria	34
Talitya	35
Nachhipur	36
Kenduata	37
Malida	38
Harinarayanpur	39
Jiakhali	40

Census of India 2011
Amenities and Land use

Name of District:-Purba Medinipur

Name of CD Block:-Panskura

Serial Number	Name of Village	Location code no.	Total area of the village (in hectares rounded up to one decimal place)	Total population (2011 census)	Number of households (2011 census)	Number of educational amenities available in village, the distance range code viz; a for 0-5 kms, b for 5-10 kms, c for 10+ kms of nearest place where facility is available							
						Pre-Primary school (PP)	Primary school (P)	Middle school (M)	Secondary School (S)	Senior Secondary school (SS)	Degree college of arts science & commerce (ASC)	Engineering college(EC)	Medical college (MC)
1	2	3	4	5	6	7	8	9	10	11	12	13	14
41	Uttar Panchberya	344160	89	907	225	1	1	a	a	a	a	c	c
42	Keshapat	344161	107.8	2000	441	2	1	1	a	a	a	b	c
43	Hatisal	344162	217.4	1980	445	2	2	1	1	1	a	b	c
44	Dakshin Maynadal	344163	82	1024	215	1	1	a	a	a	b	b	c
45	Gopimohanpur	344164	131	1634	352	1	1	b	b	b	b	c	c
46	Dakshin Barhat	344165	99.2	1304	283	1	1	a	a	a	b	c	c
47	Dalpara	344166	113.8	1306	292	1	1	1	a	a	b	c	c
48	Uttar Gopalpur	344167	44.2	425	87	1	1	a	a	b	c	c	c
49	Jogibar	344168	45.1	309	70	a	a	a	a	a	b	c	c
50	Akhuar	344169	46.7	348	58	1	1	a	a	a	b	c	c
51	Palsa	344170	120	1239	248	2	2	1	1	a	b	c	c
52	Simulhanda	344171	109.9	2282	433	1	1	a	a	a	c	c	c
53	Shanktikri	344172	41.9	722	155	1	1	a	a	a	b	c	c
54	Baju	344173	65.9	295	65	1	1	a	a	a	b	c	c
55	Laskardighi	344174	182.5	1834	405	2	2	1	a	a	b	c	c
56	Uttar Palsa	344175	31.6	320	68	1	1	a	a	a	b	c	c
57	Janabar	344176	72	675	159	1	1	a	a	a	b	c	c
58	Mahatpur	344177	238.6	2491	522	3	3	1	a	a	b	c	c
59	Uttar Mechgram	344178	358.1	3072	697	4	4	3	2	a	a	c	c
60	Purbba Gopalpur	344179	112.2	1110	254	1	1	a	a	a	a	b	c
61	Purbba Pitpur	344180	162.4	2355	492	2	2	a	a	a	b	c	c
62	Dakshin Mechgram	344181	241.4	2832	611	3	3	2	2	1	a	c	c
63	Dokanda	344182	132.9	1267	301	1	1	a	a	a	b	c	c
64	Serhati	344183	37.7	383	90	1	1	c	a	a	b	c	c
65	Bakharabaj	344184	46.3	523	131	1	1	c	a	a	b	c	c
66	Meghadangar	344185	47.6	434	94	1	1	c	a	a	b	c	c
67	Gajna	344186	35.5	545	135	1	1	c	a	a	b	c	c
68	Gotpota	344187	194.8	1540	342	1	1	a	a	a	b	c	c
69	Dakshin Katal	344188	103.1	855	205	a	a	a	a	a	b	c	c
70	Uttar Katal	344189	44.9	892	193	1	1	c	a	a	b	c	c
71	Joykrishnapur	344190	108.3	2765	596	1	1	a	a	a	a	c	c
72	Nekra Paschim	344191	124.8	2014	398	1	1	a	a	a	a	c	c
73	Dharmmapur	344192	66.9	554	136	1	1	a	a	a	a	c	c
74	Raniara	344193	107.2	1500	317	1	1	a	a	a	b	c	c
75	Kaya	344194	136.8	1013	238	2	2	a	a	a	b	c	c
76	Dhananjoypur	344195	92.2	857	197	1	1	a	a	a	b	c	c
77	Bipulhanda	344196	51.3	595	125	1	1	a	a	a	b	c	c
78	Nawapara	344197	66.9	794	165	1	1	1	a	a	b	c	c
79	Manur	344198	231.7	1928	441	1	1	a	a	a	b	c	c
80	Belda	344199	42.4	367	80	1	1	1	a	a	b	c	c

- Village Directory

(As in 2009)

Location CodeNo:-345

Location CodeNo:-0317

e. (If not available within the < 5 Kms, b for 5-10 Kms and c facility is available is given).																				Number of Medical Amenities available. (If not available within the village , the distance range code viz; a for < 5 Kms, b for 5-10 Kms and c for 10+ kms of nearest place where facility is available is given).	
Management institute (MI)	Polytechnic (Pt)	Vocational training school /ITI	Non-formal training centre (NFTC)	Special school for disabled (SSD)	Others (specify)	Community health centre (CHC)	Primary health centre (PHC)	Primary health sub centre (PHS)	Maternity and child welfare centre (MCW)	T.B. clinic (TBC)	Hospital-allopathic (HA)	Hospital-alternative medicine (HO)	Dispensary (D)	Veterinary hospital (VH)	Mobile health clinic (MHC)	Family welfare centre (FWC)	Name of Village	Serial Number			
15	16	17	18	19	20	21	22	23	24	25	26	27	28	29	30	31	2	1			
c	c	c	a	c		a	c	1	1	c	c	c	c	c			Uttar Panchberya	41			
c	c	c	a	c		a	b	1	1	a	c	c	c	c		1	Keshapat	42			
c	c	c	a	c		a	b	a	a	a	c	c	c	c	c	a	Hatisal	43			
c	c	c	b	c		a	b	a	b	a	c	c	c	c	c	a	Dakshin Maynadal	44			
c	c	c	b	c		a	a	a	a	a	c	c	c	c	c	a	Gopimohanpur	45			
c	c	c	b	c		a	c	a	a	a	c	c	a	a	c	a	Dakshin Barhat	46			
c	c	c	b	c		b	b	1	1	b	c	c	b	c	c	1	Dalpara	47			
c	c	b	c			b	b	a	a	b	c	c	b	c	c	a	Uttar Gopalpur	48			
c	c	c	b	c		a	b	a	a	a	c	c	a	c	c	a	Jogibar	49			
c	c	c	b	c		a	c	a	a	a	c	c	a	c	c	a	Akhuar	50			
c	c	c	b	c		b	b	1	b	c	c	c	b	c	c	1	Palsa	51			
c	c	b	c			b	b	a	a	b	c	c	b	c	c	a	Simulhanda	52			
c	c	c	a	c		b	b	c	a	b	b	c	b	c	b	a	Shanktikri	53			
c	c	c	b	c		b	b	a	a	b	c	c	b	c	c	a	Baju	54			
c	c	c	a	c		b	c	a	b	b	b	c	b	c	b	a	Laskardighi	55			
c	c	c	a	c		b	c	a	b	b	b	c	b	c	c	b	Uttar Palsa	56			
c	c	c	a	c		b	b	1	b	b	b	c	b	c	b	b	Janabar	57			
c	c	c	a	c		b	c	a	b	b	b	c	b	c	b	b	Mahatpur	58			
c	c	c	a	c		1	c	1	1	1	1	c	1	c	1	1	Uttar Mechgram	59			
c	c	c	c			a	b	a	a	a	c	c	c	c	c	a	Purbba Gopalpur	60			
c	c	c	b	c		a	c	a	a	a	a	c	a	c	c	a	Purbba Pitpur	61			
c	c	c	a	c		a	a	a	a	a	a	c	a	c	a	a	Dakshin Mechgram	62			
c	c	b	b	c		b	c	1	1	b	b	c	c	c		1	Dokanda	63			
c	c	a	b	c		b	c	a	a	b	c	c	c	c		a	Serhati	64			
c	c	a	b	c		c	c	a	a	b	c	c	c	c		a	Bakharabaj	65			
c	c	a	b	c		b	c	a	a	b	c	c	c	c		a	Meghadangar	66			
c	c	a	b	c		b	c	a	a	b	c	c	c	c		a	Gajna	67			
c	c	a	b	b		b	b	a	a	b	b	c	b	c		a	Gotpota	68			
c	c	b	c			b	c	b	a	b	b	c	c	c		a	Dakshin Katal	69			
c	c	b	b	c		b	b	a	a	b	b	c	b	c		a	Uttar Katal	70			
c	c	a	a	a		a	c	1	1	a	c	c	1	c		1	Joykrishnapur	71			
c	c	a	a	a		b	b	a	a	b	c	c	a	c		a	Nekra Paschim	72			
c	c	a	a	a		b	b	a	a	b	c	c	a	c		a	Dharmmapur	73			
c	c	a	b	a		b	b	1	1	b	c	c	1	c		1	Raniara	74			
c	c	a	a			b	c	a	a	b	c	c	a	c		a	Kaya	75			
c	c	a	b	b		1	2	c		1	c	c	1	c		c	Dhananjoypur	76			
c	c	a	b	a		b	b	a	a	b	c	c	a	c		a	Bipulhanda	77			
c	c	a	b	a		b	a	a	a	b	c	c	a	c		a	Nawapara	78			
c	c	b	b	b		1	2	c		1	c	c	1	c		c	Manur	79			
c	a	b	b			1	2	c		1	c	c	1	c		c	Belda	80			

Serial Number	Name of Village	Number of Non-Government Medical Amenities available.							Availability of drinking water - Yes / No							
		Charitable non Govt. hospital/Nursing home.	Medical practitioner with MBBS Degree	Medical practitioner with other degree	Medical practitioner with no degree	Traditional practitioner and faith healer	Medicine Shop	Others	Tap water (Treated/Untreated)	Well water (Covered / Uncovered well)	Hand Pump	Tube wells / Bore well	Spring	River / Canal	Tank / Pond / Lake	Others
1	2	32	33	34	35	36	37	38	39	40	41	42	43	44	45	46
41	Uttar Panchberya	0	0	2	2	0	0	0	No	No	Yes	No	No	No	Yes	No
42	Keshapat	0	3	2	2	0	5	0	No	No	Yes	No	No	Yes	Yes	No
43	Hatisal	0	4	2	2	0	2	0	No	No	Yes	No	No	No	Yes	No
44	Dakshin Maynadal	0	0	0	1	0	0	0	No	No	Yes	No	No	No	Yes	No
45	Gopimohanpur	0	0	0	5	0	3	0	No	No	Yes	No	No	No	Yes	No
46	Dakshin Barhat	0	0	1	1	0	0	0	No	No	Yes	No	No	No	Yes	No
47	Dalpara	0	0	1	1	0	1	0	No	No	Yes	No	No	No	Yes	No
48	Uttar Gopalpur	0	0	1	2	0	0	0	No	No	Yes	No	No	No	Yes	No
49	Jogibar	0	0	1	0	0	0	0	No	No	Yes	No	No	Yes	Yes	No
50	Akhuar	0	0	1	1	1	0	0	No	No	Yes	No	No	Yes	Yes	No
51	Palsa	0	0	1	1	0	0	0	No	No	Yes	Yes	No	Yes	Yes	No
52	Simulhanda	0	0	1	1	0	0	0	No	No	Yes	No	No	No	Yes	No
53	Shanktikri	0	0	0	1	0	0	0	No	No	Yes	Yes	No	No	Yes	No
54	Baju	0	0	0	0	0	0	0	No	No	Yes	No	No	Yes	Yes	No
55	Laskardighi	0	0	0	3	0	0	0	No	No	Yes	No	No	Yes	Yes	No
56	Uttar Palsa	0	0	0	1	0	0	0	No	No	Yes	No	No	No	Yes	No
57	Janabar	0	0	0	0	0	0	0	No	No	Yes	Yes	No	Yes	Yes	No
58	Mahatpur	0	0	0	4	1	0	0	Yes	No	Yes	Yes	No	Yes	Yes	No
59	Uttar Mechgram	0	0	0	2	0	0	0	Yes	No	Yes	Yes	No	Yes	Yes	No
60	Purbba Gopalpur	0	0	0	0	0	0	0	No	No	Yes	No	No	No	Yes	No
61	Purbba Pitpur	0	0	0	1	0	3	0	No	No	Yes	Yes	No	Yes	Yes	No
62	Dakshin Mechgram	0	2	8	4	0	5	0	No	No	Yes	No	No	No	Yes	No
63	Dokanda	0	0	0	0	0	0	0	No	No	Yes	No	No	Yes	No	No
64	Serhati	0	0	0	0	0	0	0	No	No	Yes	No	No	Yes	Yes	No
65	Bakharabaj	0	0	0	0	0	0	0	No	No	Yes	No	No	Yes	Yes	No
66	Meghadangar	0	0	0	0	0	0	0	No	No	Yes	No	No	Yes	Yes	No
67	Gajna	0	0	0	0	0	0	0	No	No	Yes	No	No	Yes	Yes	No
68	Gotpota	0	0	0	1	0	0	0	No	No	Yes	No	No	Yes	No	No
69	Dakshin Katal	0	0	0	0	0	0	0	No	No	Yes	No	No	Yes	Yes	No
70	Uttar Katal	0	0	0	0	0	0	0	No	No	Yes	Yes	No	Yes	No	No
71	Joykrishnapur	0	1	4	4	0	0	0	Yes	Yes	Yes	Yes	No	Yes	Yes	No
72	Nekra Paschim	0	0	0	0	0	0	0	No	Yes	Yes	Yes	No	No	Yes	No
73	Dharmmapur	0	0	0	0	0	0	0	No	Yes	Yes	No	No	Yes	Yes	No
74	Raniara	0	0	0	0	6	0	0	No	Yes	Yes	Yes	No	Yes	Yes	No
75	Kaya	0	0	1	4	0	0	0	No	Yes	Yes	Yes	No	No	Yes	No
76	Dhananjoypur	0	0	0	3	0	0	0	No	No	Yes	No	No	No	Yes	No
77	Bipulhanda	0	0	0	0	0	0	0	No	Yes	Yes	No	No	No	Yes	No
78	Nawapara	0	0	0	1	0	0	0	No	Yes	Yes	No	No	No	Yes	No
79	Manur	0	0	0	2	0	0	0	No	No	Yes	No	No	No	Yes	No
80	Belda	0	0	0	1	0	0	0	No	No	Yes	No	No	No	Yes	No

Availability of toilet & others Yes / No				Communication and transport facilities (If amenities available code -Yes is given except for Village Pin Code ,If not available within the village , the distance range code viz; a for < 5 Kms, b for 5-10 Kms and c for 10+ kms of nearest place where facility is available is given).								
Community toilet including bath.	Community toilet excluding bath.	Rural sanitary mart or sanitary hardware outlet available near the village.	Community bio- gas or recycle of waste for productive use.	Post office(PO)	Sub post office (SPO)	Post & Telegraph office (P&TO)	Village Pin Code	Telephones (Land lines)	Public call office (PCO)	Mobile phone coverage	Name of Village	Serial Number
47	48	49	50	51	52	53	54	55	56	57	2	1
No	No	No	No	c	a	c	721641	Yes	b	Yes	Uttar Panchberya	41
No	No	No	No	c	Yes	c	721139	Yes	c	Yes	Keshapat	42
No	No	No	No	c	a	c	721641	Yes	b	Yes	Hatisal	43
No	No	No	No	c	a	c	721139	Yes	b	Yes	Dakshin Maynadal	44
No	No	No	No	c	a	c	721167	Yes	c	Yes	Gopimohanpur	45
No	No	No	No	c	a	b	721139	Yes	b	Yes	Dakshin Barhat	46
No	No	No	No	c	Yes	b	721167	Yes	c	Yes	Dalpara	47
No	No	No	No	c	Yes	b	721167	Yes	b	Yes	Uttar Gopalpur	48
No	No	No	No	c	a	b	721152	Yes	c	Yes	Jogibar	49
No	No	No	No	c	a	b	721152	Yes	b	Yes	Akhuar	50
No	No	No	No	c	Yes	b	721167	Yes	b	Yes	Palsa	51
No	No	No	No	c	a	b	721139	Yes	b	Yes	Simulhanda	52
No	No	No	No	a	a	c	721139	Yes	b	Yes	Shanktikri	53
No	No	No	No	c	a	b	721167	Yes	c	Yes	Baju	54
No	No	No	No	a	a	c	721139	Yes	c	Yes	Laskardighi	55
No	No	No	No	a	a	c	721139	Yes	b	Yes	Uttar Palsa	56
No	No	No	No	a	a	c	721139	Yes	c	Yes	Janabar	57
No	No	No	No	a	a	c	721139	Yes	b	Yes	Mahatpur	58
No	No	No	No	Yes	a	c	721139	Yes	b	Yes	Uttar Mechgram	59
No	No	No	No	c	a	c	721139	Yes	c	Yes	Purbba Gopalpur	60
No	No	No	No	a	b	c	721139	Yes	c	Yes	Purbba Pitpur	61
Yes	No	No	No	a	a	a	721139	Yes	b	Yes	Dakshin Mechgram	62
No	No	Yes	No	a	b	b	721152	Yes	b	Yes	Dokanda	63
No	No	No	No	b	b	b	721139	Yes	c	Yes	Serhati	64
No	No	No	No	b	a	b	721152	Yes	c	Yes	Bakharabaj	65
No	Yes	No	No	b	Yes	b	721152	Yes	b	Yes	Meghadangar	66
No	No	No	No	b	a	b	721152	Yes	b	Yes	Gajna	67
No	No	No	No	a	a	a	721139	Yes	b	Yes	Gotpota	68
No	No	No	No	a	a	a	721139	Yes	b	Yes	Dakshin Katal	69
No	No	No	No	a	a	a	721139	Yes	c	Yes	Uttar Katal	70
No	No	Yes	No	a	a	a	721139	Yes	b	Yes	Joykrishnapur	71
No	No	No	No	a	a	a	721139	Yes	c	Yes	Nekra Paschim	72
No	No	Yes	No	a	a	a	721139	Yes	c	Yes	Dharmmapur	73
No	No	No	No	a	a	a	721139	Yes	b	Yes	Raniara	74
No	No	Yes	No	a	a	b	721139	Yes	b	Yes	Kaya	75
No	No	No	No	a	b	b	721139	Yes	b	Yes	Dhananjoypur	76
No	No	No	No	a	a	a	721139	Yes	c	Yes	Bipulhanda	77
No	No	No	No	a	a	a	721139	Yes	c	Yes	Nawapara	78
No	No	No	No	a	b	b	721139	Yes	c	Yes	Manur	79
No	No	No	No	a	b	b	721139	Yes	b	Yes	Belda	80

Communication and transport facilities (If amenities available code -Yes is given except for Village Pin Code ,If not available within the village , the distance range code viz; a for < 5 Kms, b for 5-10 Kms and c for 10+ kms of nearest place where facility is available is given).													Village connected to highway (If amenities available code village , the distance range and c for 10+ kms of nearest			
Serial Number	Name of Village	Internet cafes/ Common service centre (CSC)	Private courier facility	Bus service (Public & Private)	Railway stations	Auto/Modified Autos	Taxis and Vans	Tractors	Cycle-pulled rickshaws(Manual & Machine driven)	Carts driven by animals	Sea /River ferry service	Connected to national highway(NH)	Connected to state highway(SH)	Connected to major district road (MDR)	Connected to others district road	Pucca roads
1	2	58	59	60	61	62	63	64	65	66	67	68	69	70	71	72
41	Uttar Panchberya	a	c	a	c	a	a	Yes	Yes	c	c	a	Yes	a	a	Yes
42	Keshapat	Yes	a	Yes	c	Yes	Yes	c	Yes	c	c	a	Yes	a	b	Yes
43	Hatisal	a	a	a	c	a	Yes	c	Yes	c	c	a	Yes	a	a	a
44	Dakshin Maynadal	b	b	a	c	a	Yes	c	Yes	c	c	b	a	b	b	Yes
45	Gopimohanpur	b	b	b	b	b	Yes	c	Yes	c	c	b	b	a	a	Yes
46	Dakshin Barhat	a	b	a	b	a	Yes	Yes	Yes	c	b	b	a	b	b	a
47	Dalpara	a	b	a	b	a	Yes	Yes	Yes	c	b	b	a	c	c	Yes
48	Uttar Gopalpur	b	b	b	b	b	a	a	a	c	a	b	a	b	b	a
49	Jogibar	a	b	a	b	a	a	a	a	c	a	b	a	b	b	a
50	Akhuar	a	b	a	b	a	a	a	a	c	a	a	a	b	b	a
51	Palsa	a	b	a	b	a	a	a	Yes	c	c	a	b	a	a	a
52	Simulhanda	a	b	a	b	a	a	b	Yes	c	c	a	a	a	a	a
53	Shanktikri	a	a	a	b	a	a	a	Yes	c	b	a	a	a	a	a
54	Baju	b	b	b	c	b	a	a	a	c	a	b	b	a	a	a
55	Laskardighi	a	a	Yes	b	Yes	Yes	a	Yes	c	a	a	a	a	a	Yes
56	Uttar Palsa	a	a	a	a	b	a	a	Yes	c	b	a	a	a	a	a
57	Janabar	a	a	a	b	a	Yes	a	Yes	c	a	a	a	a	a	a
58	Mahatpur	a	a	a	a	a	Yes	a	Yes	c	b		a	a	a	a
59	Uttar Mechgram	a	a	Yes	b	Yes	Yes	a	Yes	c	b	Yes			Yes	a
60	Purbba Gopalpur	a	a	a	a	a	Yes	c	Yes	c	c	a	a	a	a	a
61	Purbba Pitpur	a	b	Yes	b	a	Yes	b	Yes	c	b	a	Yes		Yes	a
62	Dakshin Mechgram	Yes	a	Yes	a	Yes	Yes	a	Yes	c	b	Yes	Yes		Yes	a
63	Dokanda	b	b	b	a	b	Yes	b	Yes	c	b	b	a	a		a
64	Serhati	b	b	b	a	c	Yes	Yes	Yes	c	c	b	b	b	c	b
65	Bakharabaj	b	b	b	a	c	Yes	Yes	Yes	c	c	b	b	b	b	a
66	Meghadangar	Yes	b	b	Yes	c	Yes	c	Yes	c	c	b	b	b	b	a
67	Gajna	b	b	b	Yes	c	Yes	Yes	Yes	c	c	b	b	b	b	a
68	Gotpota	a	b	a	b	a	a	a	Yes	c	c	a	a	a		a
69	Dakshin Katal	a	a	a	b	c	Yes	a	Yes	c	b	a	a	a	a	a
70	Uttar Katal	a	a	a	a	c	a	a	Yes	c	a	a	a	a		a
71	Joykrishnapur	a	Yes	Yes	a	Yes	Yes	Yes	Yes	c	b	Yes			Yes	Yes
72	Nekra Paschim	a	a	Yes	a	Yes	Yes	Yes	Yes	c	b	Yes	a	a	Yes	Yes
73	Dharmmapur	a	a	a	a	Yes	Yes	Yes	Yes	c	a	a	a	a	a	a
74	Raniara	c	a	a	a	a	Yes	Yes	Yes	c	a	a	a	a	Yes	a
75	Kaya	a	a	a	b	Yes	Yes	Yes	Yes	c	b	a	a	a	a	a
76	Dhananjoypur	b	b	a	b	c	Yes	a	Yes	c	c	a	a	a	a	a
77	Bipulhanda	a	a	a	a	a	Yes	Yes	Yes	c	a	a	a	a	Yes	a
78	Nawapara	b	b	a	b	a	Yes	a	Yes	c	a	a	a	a	Yes	a
79	Manur	b	b	b	b	c	Yes	b	Yes	c	c	b	b	b	b	b
80	Belda	b	b	a	b	c	Yes	a	Yes	c	c	a	a	a	a	a

ys,village roads, banks & credit societies
 - Yes is given, If not available within the
 code viz; a for < 5 Kms, b for 5-10 Kms
 place where facility is available is given).

Availability of miscellaneous facilities (If amenities available code -Yes is given, If not
 available within the village , the distance range code viz; a for < 5 Kms, b for 5-10 Kms
 and c for 10+ kms of nearest place where facility is available is given).

73	74	75	76	77	78	79	80	81	82	83	84	85	86	87	Name of Village	Serial Number
Yes	c	Yes	a	b	c	Yes	c	c	Yes	c	a	Yes	Yes		Uttar Panchberya	41
b	Yes	c	Yes	a	a	c	Yes	Yes	Yes	Yes	a	Yes	Yes		Keshapat	42
a	Yes	c	Yes	a	a	c	Yes	a	c	a	a	Yes	Yes		Hatisal	43
b	Yes	c	Yes	b	b	c	Yes	a	c	a	a	b	Yes		Dakshin Maynadal	44
a	Yes	c	Yes	b	b	c	Yes	a	Yes	Yes	a	b	Yes	Yes	Gopimohanpur	45
Yes	a	Yes	Yes	a	b	c	Yes	a	c	a	a	b	Yes	Yes	Dakshin Barhat	46
b	a	a	Yes	Yes	b	Yes	Yes	a	c	a	Yes	a	Yes	Yes	Dalpara	47
Yes	Yes	a	Yes	a	b	c	Yes	a	c	a	a	a	b	Yes	Uttar Gopalpur	48
Yes	a	a	Yes	a	b	c	Yes	a	c	a	a	a	b	a	Jogibar	49
Yes	a	a	Yes	a	b	c	Yes	a	c	a	a	a	Yes	Yes	Akhuar	50
Yes	Yes	a	Yes	a	b	c	Yes	Yes	c	a	a	a	Yes	Yes	Palsa	51
Yes	Yes	a	Yes	a	b	c	Yes	a	c	a	a	a	Yes	Yes	Simulhanda	52
Yes	Yes	a	a	a	a	c	Yes	a	c	a	b	b	Yes	Yes	Shanktikri	53
Yes	a	Yes	Yes	a	b	c	Yes	a	c	a	a	b	Yes	Yes	Baju	54
Yes	Yes	a	Yes	a	a	c	Yes	a	Yes	a	b	b	Yes	Yes	Laskardighi	55
Yes	Yes	b	a	a	b	c	Yes	a	Yes	a	a	a	Yes	Yes	Uttar Palsa	56
Yes	Yes	a	a	a	a	c	Yes	a	c	a	b	b	Yes	Yes	Janabar	57
Yes	Yes	b	Yes	a	a	c	Yes	Yes	Yes	a	a	b	Yes	Yes	Mahatpur	58
Yes	Yes	c	Yes	b	b	c	Yes	a	c	a	a	a	Yes	Yes	Uttar Mechgram	59
a	a	c	Yes	a	a	c	Yes	a	c	a	a	a	Yes	Yes	Purbba Gopalpur	60
Yes	Yes	b	Yes	b	b	c	Yes	Yes	c	a	b	a	Yes	Yes	Purbba Pitpur	61
Yes	Yes	b	Yes	a	a	c	Yes	Yes	Yes	a	a	Yes	Yes	Yes	Dakshin Mechgram	62
Yes	a	b	Yes	b	a	c	Yes	a	c	a	b	b	a	Yes	Dokanda	63
Yes	Yes	c	Yes	a	b	c	Yes	a	c	Yes	Yes	Yes	Yes	Yes	Serhati	64
Yes	Yes	c	Yes	a	b	c	Yes	Yes	c	Yes	c	Yes	Yes	Yes	Bakharabaj	65
Yes	Yes	c	Yes	a	b	c	Yes	a	c	Yes	c	Yes	Yes	Yes	Meghadangar	66
Yes	Yes	c	Yes	a	b	c	Yes	a	c	Yes	c	Yes	Yes	Yes	Gajna	67
Yes			Yes	a	a	c	Yes	Yes	c	Yes	c	b	Yes	Yes	Gotpota	68
Yes	a	b	Yes	a	a	c	Yes	a	Yes	a	a	b	Yes	Yes	Dakshin Katal	69
Yes			Yes	a	a	c	Yes	Yes	c	Yes	Yes	c	Yes	Yes	Uttar Katal	70
Yes	Yes	b	Yes	a	a	c	a	Yes	c	a	a	Yes	Yes	Yes	Joykrishnapur	71
Yes	a	b	Yes	a	a	c	Yes	a	c	a	a	Yes	Yes	Yes	Nekra Paschim	72
Yes	a	a	Yes	a	a	c	a	a	c	a	a	Yes	Yes	Yes	Dharmmapur	73
Yes	a	a	Yes	a	a	c	Yes	Yes	c	a	a	Yes	Yes	Yes	Raniara	74
Yes	a	b	Yes	a	a	c	Yes	Yes	c	a	Yes	Yes	Yes	Yes	Kaya	75
Yes	a		Yes	b	b	Yes	Yes	a	c	a	Yes	Yes	Yes	Yes	Dhananjoypur	76
Yes	a	a	Yes	a	a	c	Yes	Yes	c	a	a	Yes	Yes	Yes	Bipulhanda	77
Yes	a	Yes	Yes	a	b	c	Yes	a	c	a	a	Yes	Yes	Yes	Nawapara	78
Yes	a		Yes	b	b	c	Yes	a	c	a	a	Yes	Yes	Yes	Manur	79
Yes			a	a	b	c	a	a	c	a	a	Yes	Yes	Yes	Belda	80

Availability of miscellaneous facilities (If amenities available code -Yes is given, If not available within the village , the distance range code viz; a for < 5 Kms, b for 5-10 Kms and c for 10+ kms of nearest place where facility is available is given).													Availability of electricity (Yes/No)			
Serial Number	Name of Village	ASHA (Accredited Social Health Activist)	Community centre with/without TV	Sports Field,	Sports Club / Recreation Centre	Cinema / Video Hall	Public Library	Public Reading Room	Newspaper Supply	Assembly Polling station	Birth & Death Registration Office	Power Supply for Domestic Use (ED)	Power Supply for Agricultural Use (EAG)	Power Supply for Commercial Use (EC)	Power Supply for All Uses (EA)	
1	2	88	89	90	91	92	93	94	95	96	97	98	99	100	101	
41	Uttar Panchberya	Yes	Yes	Yes	b	b	b	b	Yes	Yes	a	Yes	Yes	Yes	Yes	
42	Keshapat	Yes	b	a	Yes	a	b	b	Yes	Yes	Yes	Yes	Yes	Yes	Yes	
43	Hatisal	Yes	a	Yes	a	a	a	a	Yes	Yes	a	Yes	Yes	Yes	Yes	
44	Dakshin Maynadal	Yes	a	a	a	b	a	a	Yes	Yes	a	Yes	Yes	Yes	Yes	
45	Gopimohanpur	Yes	a	a	a	b	a	a	Yes	Yes	a	Yes	Yes	Yes	Yes	
46	Dakshin Barhat	c	c	Yes	Yes	b	a	a	Yes	Yes	a	Yes	Yes	Yes	Yes	
47	Dalpara	c	c	Yes	Yes	b	Yes	Yes	Yes	Yes	b	Yes	Yes	Yes	Yes	
48	Uttar Gopalpur	Yes	c	Yes	Yes	b	a	a	Yes	Yes	b	Yes	Yes	Yes	Yes	
49	Jogibar	c	c	Yes	a	b	a	a	a	a	a	Yes	Yes	Yes	Yes	
50	Akhuar	c	c	Yes	a	b	a	a	Yes	Yes	a	Yes	Yes	Yes	Yes	
51	Palsa	c	c	Yes	Yes	b	b	b	Yes	Yes	b	Yes	Yes	Yes	Yes	
52	Simulhanda	c	c	Yes	Yes	b	a	a	Yes	Yes	b	Yes	Yes	Yes	Yes	
53	Shanktikri	c	a	Yes	Yes	a	a	a	Yes	Yes	a	Yes	Yes	Yes	Yes	
54	Baju	c	c	a	a	b	a	a	Yes	Yes	b	Yes	Yes	Yes	Yes	
55	Laskardighi	Yes	a	Yes	Yes	a	a	a	Yes	Yes	a	Yes	Yes	Yes	Yes	
56	Uttar Palsa	c	a	a	Yes	a	a	a	Yes	a	a	Yes	Yes	Yes	Yes	
57	Janabar	c	a	Yes	Yes	a	a	a	Yes	Yes	a	Yes	Yes	Yes	Yes	
58	Mahatpur	c	a	Yes	Yes	a	Yes	a	Yes	Yes	a	Yes	Yes	Yes	Yes	
59	Uttar Mechgram	Yes	b	Yes	Yes	a	Yes	Yes	Yes	Yes	a	Yes	Yes	Yes	Yes	
60	Purbba Gopalpur	Yes	a	a	a	a	b	b	Yes	Yes	a	Yes	Yes	Yes	Yes	
61	Purbba Pitpur	c	b	Yes	Yes	a	a	a	Yes	Yes	b	Yes	Yes	Yes	Yes	
62	Dakshin Mechgram	Yes	Yes	Yes	Yes	a	a	a	Yes	Yes	Yes	Yes	Yes	Yes	Yes	
63	Dokanda	Yes	Yes	b	b	b	b	b	Yes	Yes	b	Yes	Yes	Yes	Yes	
64	Serhati	Yes	Yes	Yes	Yes	c	c	c	Yes	Yes	b	Yes	Yes	Yes	Yes	
65	Bakharabaj	Yes	Yes	Yes	Yes	c	c	c	Yes	Yes	b	Yes	Yes	Yes	Yes	
66	Meghadangar	Yes	Yes	Yes	Yes	c	c	c	Yes	a	b	Yes	Yes	Yes	Yes	
67	Gajna	Yes	Yes	Yes	Yes	c	c	c	Yes	a	b	Yes	Yes	Yes	Yes	
68	Gotpota	Yes	Yes	a	a	b	a	a	Yes	Yes	b	Yes	Yes	Yes	Yes	
69	Dakshin Katal	Yes	Yes	a	a	a	a	a	Yes	a	b	Yes	Yes	Yes	Yes	
70	Uttar Katal	Yes	Yes	a	a	a	a	a	Yes	Yes	Yes	Yes	Yes	Yes	Yes	
71	Joykrishnapur	Yes	Yes	Yes	Yes	Yes	a	a	Yes	Yes	Yes	Yes	Yes	Yes	Yes	
72	Nekra Paschim	Yes	Yes	Yes	Yes	a	a	a	a	Yes	Yes	Yes	Yes	No	No	
73	Dharmmapur	Yes	Yes	a	a	a	a	a	Yes	Yes	a	Yes	Yes	Yes	Yes	
74	Raniara	Yes	Yes	Yes	a	a	a	a	Yes	Yes	a	Yes	Yes	No	No	
75	Kaya	Yes	Yes	Yes	Yes	b	a	a	Yes	Yes	a	Yes	Yes	No	No	
76	Dhananjoypur	Yes	b	a	a	a	b	b	Yes	Yes	b	Yes	Yes	Yes	Yes	
77	Bipulhanda	Yes	Yes	Yes	a	a	a	a	Yes	Yes	a	Yes	Yes	No	No	
78	Nawapara	Yes	Yes	a	Yes	b	a	a	Yes	Yes	a	Yes	Yes	No	No	
79	Manur	Yes	b	b	b	b	b	b	Yes	Yes	Yes	Yes	Yes	Yes	Yes	
80	Belda	Yes	b	a	a	b	b	b	Yes	Yes	b	Yes	Yes	Yes	Yes	

Nearest Town		Land Use							
		Area under different types of land use (in hectares rounded up to one decimal place)							
Name	Distance range code i.e. a for < 5 Kms, b for 5-10 Kms and c for 10+ kms .	Forests	Area under Non-agricultural Uses	Barren and Un-cultivable land	Permanent Pastures and Other Grazing Lands	Land Under Miscellaneous Tree Crops etc.	Culturable Waste Land	Name of Village	Serial Number
102	103	104	105	106	107	108	109	2	1
KOLAGHAT	c	0	3.2	0	0	0	0	Uttar Panchberya	41
KOLAGHAT	c	0	5	0	0	0	0	Keshapat	42
KOLAGHAT	c	0	7.3	0	0	0	0	Hatisal	43
KOLAGHAT	c	0	3.2	0	0	0	0	Dakshin Maynadal	44
KOLAGHAT	c	0	4.9	0	0	0	0	Gopimohanpur	45
KOLAGHAT	c	0	4.3	0	0	0	0	Dakshin Barhat	46
KOLAGHAT	c	0	2.2	0	0	0	0	Dalpara	47
KOLAGHAT	c	0	0.2	0	0	0	0	Uttar Gopalpur	48
KOLAGHAT	c	0	3.2	0	0	0	0	Jogibar	49
KOLAGHAT	c	0	3.4	0	0	0	0	Akhuar	50
KOLAGHAT	c	0	4.7	0	0	0	0	Palsa	51
KOLAGHAT	c	0	4.8	0	0	0	0	Simulhanda	52
KOLAGHAT	b	0	3.1	0	0	0	0	Shanktikri	53
KOLAGHAT	c	0	2.8	0	0	0	0	Baju	54
KOLAGHAT	b	0	20.1	0	0	0	0	Laskardighi	55
KOLAGHAT	b	0	2	0	0	0	0	Uttar Palsa	56
KOLAGHAT	b	0	8.9	0	0	0	0	Janabar	57
KOLAGHAT	b	0	30.7	0	0	0	0	Mahatpur	58
KOLAGHAT	b	0	14.6	0	0	0	0	Uttar Mechgram	59
KOLAGHAT	c	0	3.2	0	0	0	0	Purbba Gopalpur	60
KOLAGHAT	b	0	28.4	0	0	0	0	Purbba Pitpur	61
KOLAGHAT	b	0	43.2	0	0	0	0	Dakshin Mechgram	62
KOLAGHAT	c	0	5.4	0	0	0	0	Dokanda	63
KOLAGHAT	c	0	2.1	0	0	0	0	Serhati	64
KOLAGHAT	c	0	2.6	0	0	0	0	Bakharabaj	65
KOLAGHAT	c	0	7	0	0	0	0	Meghadangar	66
KOLAGHAT	c	0	4.4	0	0	0	0	Gajna	67
KOLAGHAT	c	0	19.5	0	0	0	0	Gotpota	68
KOLAGHAT	c	0	4.4	0	0	0	0	Dakshin Katal	69
KOLAGHAT	c	0	2	0	0	0	0	Uttar Katal	70
KOLAGHAT	c	0	16.7	0	0	0	0	Joykrishnapur	71
KOLAGHAT	c	0	10.1	0	0	0	0	Nekra Paschim	72
KOLAGHAT	c	0	3.5	0	0	0	0	Dharmmapur	73
KOLAGHAT	c	0	15.7	0	0	0	0	Raniara	74
KOLAGHAT	c	0	5.2	0	0	0	0	Kaya	75
KOLAGHAT	c	0	5.9	0	0	0	0	Dhananjoypur	76
KOLAGHAT	c	0	4.3	0	0	0	0	Bipulhanda	77
KOLAGHAT	c	0	9.8	0	0	0	0	Nawapara	78
KOLAGHAT	c	0	38	0	0	0	0	Manur	79
KOLAGHAT	c	0	11.8	0	0	0	0	Belda	80

Land Use												
Area under different types of land use (in hectares rounded up to one decimal place)							Area irrigated by source (in hectare).					
Serial Number	Name of Village	Fallow lands other than current fallows	Current Fallows	Net Area Sown	Total Irrigated Land Area	Total Un-irrigated Land Area	Canals (C)	Wells/Tube-wells(W/TW)	Tanks/Lakes(T/L)	Water Falls(WF)	Others(O)	
1	2	110	111	112	113	114	115	116	117	118	119	
41	Uttar Panchberya	0	0	85.7	16.4	69.3	0	15.2	1.2	0	0	
42	Keshapat	0	0	102.8	30.8	71.9	0	29.3	1.5	0	0	
43	Hatisal	0	0	210.2	77.8	132.4	0	77.8	0	0	0	
44	Dakshin Maynadal	0	0	78.7	26.3	52.4	0	16.2	1	0	9.1	
45	Gopimohanpur	0	0	126.1	51.4	74.8	0	51.4	0	0	0	
46	Dakshin Barhat	0	0	94.8	20.4	74.4	0	17	0	0	3.4	
47	Dalpara	0	0	111.7	26.7	85	0	4.4	0	0	22.2	
48	Uttar Gopalpur	0	0	44	15.8	28.2	0	12.6	0	0	3.2	
49	Jogibar	0	0	41.9	14.2	27.7	12	0	0	0	2.1	
50	Akhuar	0	0	43.3	11.7	31.6	11.7	0	0	0	0	
51	Palsa	0	0	115.4	44.3	71	0	4	0	0	40.3	
52	Simulhanda	0	0	105.1	31.4	73.8	23.3	8.1	0	0	0	
53	Shanktikri	0	0	38.8	11.3	27.5	0	4.5	2.5	0	4.3	
54	Baju	0	0	63.1	15.4	47.8	0	8.1	0	0	7.3	
55	Laskardighi	0	0	162.4	42.1	120.3	0	25.5	3.6	0	13	
56	Uttar Palsa	0	0	29.6	10.5	19.1	0	8.9	0	0	1.6	
57	Janabar	0	0	63	15.6	47.4	0	15.6	0	0	0	
58	Mahatpur	0	0	207.9	57.6	150.3	9	36.4	5.2	0	7	
59	Uttar Mechgram	0	0	343.5	96.7	246.8	0	64.8	20	0	12	
60	Purbba Gopalpur	0	0	108.9	86.8	22.2	0	86.8	0	0	0	
61	Purbba Pitpur	0	0	134.1	27	107.1	0	25.5	1.5	0	0	
62	Dakshin Mechgram	0	0	198.3	50	148.3	0	50	0	0	0	
63	Dokanda	0	0	127.5	77.5	50	0	67.5	0	0	10	
64	Serhati	0	0	35.6	22.8	12.8	0	5	0	0	17.8	
65	Bakharabaj	0	0	43.7	20.2	23.5	0	20.2	0	0	0	
66	Meghadangar	0	0	40.6	25.6	15	5.6	20	0	0	0	
67	Gajna	0	0	31.1	12.5	18.6	0	12.5	0	0	0	
68	Gotpota	0	0	175.3	59.1	116.2	30	29.1	0	0	0	
69	Dakshin Katal	0	0	98.6	32	66.7	0	32	0	0	0	
70	Uttar Katal	0	0	42.8	21.2	21.6	21.2	0	0	0	0	
71	Joykrishnapur	0	0	91.6	28	63.5	8.1	12	0	8	0	
72	Nekra Paschim	0	0	114.8	52.6	62.2	12.3	40.2	0	0	0	
73	Dharmmapur	0	0	63.4	32	31.4	0	32	0	0	0	
74	Raniara	0	0	91.6	32.3	59.3	0	32.3	0	0	0	
75	Kaya	0	0	131.6	70.4	61.2	0	70.4	0	0	0	
76	Dhananjoypur	0	0	86.3	41.3	45	0	41.3	0	0	0	
77	Bipulhanda	0	0	47	14.4	32.5	0	14.4	0	0	0	
78	Nawapara	0	0	57.1	27.4	29.7	0	27.4	0	0	0	
79	Manur	0	0	193.8	65.3	128.4	0	65.3	0	0	0	
80	Belda	0	0	30.6	21.1	9.5	0	21.1	0	0	0	

Name of three most important commodities manufactured			Name of Village	Serial Number
First	Second	Third		
120	121	122	2	1

Pottery

Uttar Panchberya	41
Keshapat	42
Hatisal	43
Dakshin Maynadal	44
Gopimohanpur	45
Dakshin Barhat	46
Dalpara	47
Uttar Gopalpur	48
Jogibar	49
Akhuar	50
Palsa	51
Simulhanda	52
Shanktikri	53
Baju	54
Laskardighi	55
Uttar Palsa	56
Janabar	57
Mahatpur	58
Uttar Mechgram	59
Purbba Gopalpur	60
Purbba Pitpur	61
Dakshin Mechgram	62
Dokanda	63
Serhati	64
Bakharabaj	65
Meghadangar	66
Gajna	67
Gotpota	68
Dakshin Katal	69
Uttar Katal	70
Joykrishnapur	71
Nekra Paschim	72
Dharmmapur	73
Raniara	74
Kaya	75
Dhananjoypur	76
Bipulhanda	77
Nawapara	78
Manur	79
Belda	80

Census of India 2011
Amenities and Land use

Name of District:-Purba Medinipur

Name of CD Block:-Panskura

Serial Number	Name of Village	Location code no.	Total area of the village (in hectares rounded up to one decimal place)	Total population (2011 census)	Number of households (2011 census)	Number of educational amenities available in village, the distance range code viz; a for 0-5 kms, b for 5-10 kms, c for 10+ kms of nearest place where facility is available							
						Pre-Primary school (PP)	Primary school (P)	Middle school (M)	Secondary School (S)	Senior Secondary school (SS)	Degree college of arts science & commerce (ASC)	Engineering college(EC)	Medical college (MC)
1	2	3	4	5	6	7	8	9	10	11	12	13	14
81	Sanita	344200	67.2	437	105	2	2	a	a	a	b	c	c
82	Golahat	344201	66.4	481	106	1	1	a	a	a	b	c	c
83	Chiara	344202	61.9	631	138	a	a	a	a	a	c	c	c
84	Rajnagar	344203	162.8	1565	381	1	1	1	1	1	c	c	c
85	Anupganj	344204	41.7	609	139	1	1	a	a	a	a	c	c
86	Debhog	344205	68.4	427	97	1	1	a	a	a	c	c	c
87	Tilagere	344206	66.4	515	118	a	a	a	a	a	c	c	c
88	Gobindapur	344207	60	560	127	1	1	a	a	a	c	c	c
89	Bijawarpur	344208	99.6	1061	244	1	1	a	a	a	c	c	c
90	Alalpara	344209	77.5	518	115	1	1	a	a	a	c	c	c
91	Banamalipur	344210	85.4	874	192	1	1	a	a	a	c	c	c
92	Manoharganj	344211	26	485	107	a	a	a	a	a	b	c	c
93	Benagalisa	344212	132.9	632	148	1	1	a	a	a	b	c	c
94	Ratulia	344213	96.6	793	171	3	3	2	2	1	b	c	c
95	Paschim Arjjunda	344214	64.8	532	128	1	1	a	a	a	c	c	c
96	Ratulia Dalbar	344215	131.6	1228	268	a	a	a	a	a	b	c	c
97	Paltaberya	344216	65.9	360	83	a	a	a	a	a	b	c	c
98	Mangalduari	344217	92.1	1283	271	2	1	a	a	a	a	c	c
99	Lal Chak	344218	47.8	609	144	1	1	a	a	a	b	c	c
100	Medinipur Ratudya	344219	133.4	1433	340	1	1	a	a	a	c	c	c
101	Nayabasan	344220	76.6	623	138	1	1	a	a	a	b	c	c
102	Masimabad	344221	68	1165	232	1	1	a	a	a	b	c	c
103	Muktaghata	344222	43	0	0								
104	Dayaram Chak	344223	77.2	0	0								
105	Gopinathchak	344224	38.6	58	14	b	a	b	b	b	b	c	c
106	Erapur Shiromani Chak	344225	58	1186	283	1	1	a	a	a	b	c	c
107	Erapur	344226	21.5	0	0								
108	Aror	344227	183.3	1366	332	1	1	a	a	a	b	c	c
109	Rajhati	344228	79.3	904	217	1	1	2	a	a	c	c	c
110	Kenduara	344229	143.4	1044	249	1	1	a	a	a	b	c	c
111	Krishnanagar	344230	58.4	388	93	a	a	a	a	a	c	c	c
112	Chhyarasia	344231	74.1	664	173	1	1	a	a	a	c	c	c
113	Ghoshpur	344232	46.3	669	162	2	1	1	1	1	c	c	c
114	Arangabar	344233	44.3	359	81	1	1	a	a	a	b	c	c
115	Kharu Radhanagar	344234	193.7	2048	484	1	1	b	b	b	c	c	c
116	Raisanda	344235	46.1	544	136	2	2	a	a	a	c	c	c
117	Purul	344236	170.8	2126	530	2	1	a	a	a	b	c	c
118	Haur	344237	186.7	2701	613	3	2	2	2	1	c	c	c
119	Sarifabad	344238	156.6	1433	328	1	1	a	a	a	c	c	c
120	Alugram Barada	344239	76.8	1034	286	1	1	a	a	a	c	c	c

- Village Directory

(As in 2009)

Location CodeNo:-345

Location CodeNo:-0317

e. (If not available within the < 5 Kms, b for 5-10 Kms and c if facility is available is given).																				Number of Medical Amenities available. (If not available within the village , the distance range code viz; a for < 5 Kms, b for 5-10 Kms and c for 10+ kms of nearest place where facility is available is given).	
Management institute (MI)	Polytechnic (Pt)	Vocational training school /ITI	Non-formal training centre (NFTC)	Special school for disabled (SSD)	Others (specify)	Community health centre (CHC)	Primary health centre (PHC)	Primary health sub centre (PHS)	Maternity and child welfare centre (MCW)	T.B. clinic (TBC)	Hospital-allopathic (HA)	Hospital-alternative medicine (HO)	Dispensary (D)	Veterinary hospital (VH)	Mobile health clinic (MHC)	Family welfare centre (FWC)	Name of Village	Serial Number			
15	16	17	18	19	20	21	22	23	24	25	26	27	28	29	30	31	2	1			
c	c	a	b	b		1	2	c		1	c	c	1	c	c		Sanita	81			
c	c	b	b	b		1	2	c		1	c	c	1	c	c		Golahat	82			
c	c	a	c	c		c	c	a	a	c	c	c	a	c			Chiara	83			
c	c	c	c					1									Rajnagar	84			
c	c	a	c	c		c	c	a	a	c	c	c	a	c	a		Anupganj	85			
c	c	a	c	c		c	b	a	a	c	c	c	a	c		5	Debhog	86			
c	c	a	c	c		c	b	a	a	c	c	c	a	c	a		Tilagere	87			
c	c	a	c	b		1				1	b		1	c	c		Gobindapur	88			
c	c	c	c			c	c	a	a	c	c	c	a	c	a		Bijawarpur	89			
c	c	c	c			c	c	a	a	a	c	c	a	c	a		Alalpara	90			
c	c	c	c			c	c	a	a	c	c	c	a	c	a		Banamalipur	91			
c	c	a	b	b		c	b	a	a	c	c	c	a	c	a		Manoharganj	92			
c	c	a	b	b		b	c	a	a	b	c	c	a	c	a		Benagalisa	93			
c	c	b	b			b	c	1	a	c	c	c	a	c	a		Ratulia	94			
c	c	a	c	c													Paschim Arjjunda	95			
c	c	a	b	b		c	b	a	a	c	c	c	a	c	a		Ratulia Dalbar	96			
c	c	a	b	b		b	c	a	a	b	c	c	a	c			Paltaberya	97			
c	c	a	a	a		b	c	a	a	b	a	c	a	c	a		Mangalduari	98			
c	c	a	b	b		b	b	a	a	b	b	c	b	c	a		Lal Chak	99			
c	c	a	c	c		b	c	1	1	c	c	c	1	c		1	Medinipur Ratudya	100			
c	c	a	b	b		b	c	a	a	b	b	c	c	c	a		Nayabasan	101			
c	c	a	b	b		b	c	b	b	b	b	c	c	c	a		Masimabad	102			
																	Muktaghata	103			
																	Dayaram Chak	104			
c	c	b	b	c		c	c	a	a	c	c	c	c	c	a		Gopinathchak	105			
c	c	b	b	c		c	c	1	1	b	b	c	c	c	1		Erapur Shiromani Chak	106			
																	Erapur	107			
c	c	a	b	b		b	c	a	a	b	b	c	c	c	a		Aror	108			
c	c	a	c	b		c	c	a	a	c	c	c	c	c	a		Rajhati	109			
c	c	a	b	b		b	c	a	a	b	b	c	c	c	a		Kenduara	110			
c	c	a	c	b		c	c	1	1	c	c	c	c	c	1		Krishnanagar	111			
c	c	a	c	b		c	c	a	a	c	c	c	c	c	a		Chhyarasia	112			
c	c	a	b	b		c	c	1	1	c	c	c	c	c	1		Ghoshpur	113			
c	c	b	b	c		c	c	a	a	c	c	c	c	c	a		Arangabar	114			
c	c	b	c	c		c	c	a	a	c	c	c	c	c	2		Kharu Radhanagar	115			
c	c	a	c			c	c	a	c	c	c	c	c	c	c		Raisanda	116			
c	c	a	b	c		c	c	1	1	c	c	c	c	c	c		Purul	117			
c	c	2	c	c		c	c	a	a	c	c	c	c	c	c		Haur	118			
c	c	a	c	a		c	c	a	a	c	c	c	c	c	c		Sarifabad	119			
c	c	a	c	c		c	c	a	a	c	c	c	c	c	c		Alugram Barada	120			

Serial Number	Name of Village	Number of Non-Government Medical Amenities available.							Availability of drinking water - Yes / No								
		Charitable non Govt. hospital/Nursing home.	Medical practitioner with MBBS Degree	Medical practitioner with other degree	Medical practitioner with no degree	Traditional practitioner and faith healer	Medicine Shop	Others	Tap water (Treated/Untreated)	Well water (Covered / Uncovered well)	Hand Pump	Tube wells / Bore well	Spring	River / Canal	Tank / Pond / Lake	Others	
1	2	32	33	34	35	36	37	38	39	40	41	42	43	44	45	46	
81	Sanita	0	0	0	0	0	0	0	0	No	No	Yes	Yes	No	No	Yes	No
82	Golahat	0	0	0	1	0	0	0	0	No	No	Yes	No	No	No	Yes	No
83	Chiara	0	0	0	0	0	0	0	0	No	Yes	Yes	Yes	No	No	Yes	No
84	Rajnagar	0	0	1	3	0	0	0	Yes	Yes	Yes	Yes	No	No	Yes	No	
85	Anupganj	0	0	0	3	0	0	0	Yes	Yes	Yes	Yes	No	No	Yes	No	
86	Debhog	0	0	0	4	0	0	0	Yes	Yes	Yes	Yes	No	No	Yes	No	
87	Tilagere	0	0	0	0	0	0	0	Yes	Yes	Yes	Yes	No	No	Yes	No	
88	Gobindapur	0	0	0	3	0	0	0	Yes	No	Yes	Yes	No	No	Yes	No	
89	Bijawarpur	0	1	1	0	0	0	0	No	Yes	Yes	Yes	No	Yes	Yes	No	
90	Alalpara	0	0	1	0	0	0	0	No	Yes	Yes	Yes	No	Yes	Yes	No	
91	Banamalipur	0	0	0	2	0	0	0	No	Yes	Yes	Yes	No	No	Yes	No	
92	Manoharganj	0	0	0	3	0	0	0	Yes	Yes	Yes	Yes	No	No	Yes	No	
93	Benagalisa	0	0	0	1	0	0	0	Yes	Yes	Yes	Yes	No	No	Yes	No	
94	Ratulia	0	0	0	0	0	0	0	Yes	Yes	Yes	Yes	No	No	Yes	No	
95	Paschim Arjjunda	0	0	1	4	0	0	0	No	Yes	Yes	Yes	No	No	Yes	No	
96	Ratulia Dalbar	0	1	2	3	0	0	0	No	Yes	Yes	Yes	No	No	Yes	No	
97	Paltaberya	0	0	0	1	0	0	0	Yes	Yes	Yes	Yes	No	No	Yes	No	
98	Mangalduari	0	0	0	2	0	0	0	Yes	Yes	Yes	Yes	No	No	Yes	No	
99	Lal Chak	0	0	0	1	0	0	0	No	No	Yes	No	No	Yes	No	No	
100	Medinipur Ratudya	1	0	1	1	0	3	0	No	Yes	Yes	Yes	No	No	Yes	No	
101	Nayabasan	0	0	0	0	0	0	0	No	No	Yes	No	No	Yes	No	No	
102	Masimabad	0	0	0	1	0	0	0	No	No	Yes	No	No	Yes	No	No	
103	Muktaghata																
104	Dayaram Chak																
105	Gopinathchak	0	0	0	0	0	0	0	No	No	Yes	No	No	No	No	No	
106	Erapur Shiromani Chak	0	0	0	0	0	0	0	No	No	Yes	No	No	No	Yes	No	
107	Erapur																
108	Aror	0	0	0	1	0	0	0	No	No	Yes	No	No	Yes	No	No	
109	Rajhati	0	0	0	2	0	0	0	No	No	Yes	No	No	Yes	No	No	
110	Kendua	0	0	0	2	0	0	0	No	No	Yes	No	No	No	No	No	
111	Krishnanagar	0	0	0	3	0	0	0	No	No	Yes	No	No	Yes	No	No	
112	Chhyarasia	0	0	0	0	0	0	0	Yes	No	Yes	No	No	Yes	No	No	
113	Ghoshpur	0	0	0	1	0	0	0	Yes	No	Yes	No	No	Yes	No	No	
114	Arangabar	0	0	0	0	0	0	0	No	No	Yes	No	No	Yes	No	No	
115	Kharu Radhanagar	0	0	0	0	0	0	0	No	No	Yes	No	No	No	Yes	No	
116	Raisanda	0	0	1	1	0	0	0	No	No	Yes	No	No	No	No	No	
117	Purul	0	0	0	0	0	4	0	Yes	No	Yes	No	No	No	Yes	No	
118	Haur	0	5	5	1	1	4	0	Yes	No	Yes	No	No	No	Yes	No	
119	Sarifabad	0	0	0	0	0	0	0	Yes	No	Yes	No	No	No	Yes	No	
120	Alugram Barada	0	0	0	0	0	0	0	Yes	No	Yes	No	No	No	Yes	No	

Availability of toilet & others Yes / No				Communication and transport facilities (If amenities available code -Yes is given except for Village Pin Code ,If not available within the village , the distance range code viz; a for < 5 Kms, b for 5-10 Kms and c for 10+ kms of nearest place where facility is available is given).									
Community toilet including bath.	Community toilet excluding bath.	Rural sanitary mart or sanitary hardware outlet available near the village.	Community bio- gas or recycle of waste for productive use.	Post office(PO)	Sub post office (SPO)	Post & Telegraph office (P&TO)	Village Pin Code	Telephones (Land lines)	Public call office (PCO)	Mobile phone coverage	Name of Village	Serial Number	
47	48	49	50	51	52	53	54	55	56	57	2	1	
No	No	No	No	a	b	b	721152	Yes	c	Yes	Sanita	81	
No	No	No	No	Yes	b	b	721139	Yes	b	Yes	Golahat	82	
No	No	No	No	a	c	c	721139	Yes	b	Yes	Chiara	83	
No	No	Yes	No	a	c	c	721139	Yes	b	Yes	Rajnagar	84	
No	No	Yes	No	a	c	c	721139	Yes	c	Yes	Anupganj	85	
No	No	Yes	No	a	c	c	721139	Yes	c	Yes	Debhog	86	
No	No	Yes	No	a	c	c	721139	Yes	c	Yes	Tilagere	87	
No	No	No	No	a	b	b		Yes	c	Yes	Gobindapur	88	
No	No	Yes	No	a	b	b	721139	Yes	c	Yes	Bijawarpur	89	
No	No	Yes	No	a	c	c	721139	Yes	b	Yes	Alalpara	90	
No	No	Yes	No	a	c	c	721139	Yes	b	Yes	Banamalipur	91	
No	No	Yes	No	a	b	b	721139	Yes	b	Yes	Manoharganj	92	
No	No	Yes	No	a	b	b	721139	Yes	b	Yes	Benagalisa	93	
No	No	Yes	No	a	b	b	721139	Yes	b	Yes	Ratulia	94	
No	No	Yes	No	a	b	b	721139	Yes	c	Yes	Paschim Arjjunda	95	
No	No	Yes	No	Yes	b	b	721139	Yes	c	Yes	Ratulia Dalbar	96	
No	No	Yes	No	a	b	b	721139	Yes	b	Yes	Paltaberya	97	
No	No	Yes	No	a	a	a	721139	Yes	c	Yes	Mangalduari	98	
No	No	No	No	a	a	a	721139	Yes	b	Yes	Lal Chak	99	
No	No	Yes	No	a	b	b	721139	Yes	b	Yes	Medinipur Ratudya	100	
No	No	No	No	a	a	a	721139	Yes	b	Yes	Nayabasan	101	
No	No	No	No	a	a	a	721139	Yes	b	Yes	Masimabad	102	
											Muktaghata	103	
											Dayaram Chak	104	
No	No	No	No	a	b	b	721167	Yes	b	Yes	Gopinathchak	105	
No	No	No	No	a	a	b	721152	Yes	c	Yes	Erapur Shiromani Chak	106	
											Erapur	107	
No	No	No	No	a	a	a	721139	Yes	b	Yes	Aror	108	
No	No	No	No	a	a	a	721131	Yes	c	Yes	Rajhati	109	
No	No	No	No	a	a	a	721139	Yes	c	Yes	Kenduara	110	
No	No	No	No	a	a	a	721139	Yes	b	Yes	Krishnanagar	111	
No	No	No	No	a	a	a	721131	Yes	b	Yes	Chhyarasia	112	
No	No	No	No	a	a	b	721131	Yes	b	Yes	Ghoshpur	113	
No	No	No	No	a	b	b	721131	Yes	b	Yes	Arangabar	114	
No	No	No	No	a	a	b	721131	Yes	b	Yes	Kharu Radhanagar	115	
No	No	No	No	a	a	c	721131	Yes	b	Yes	Raisanda	116	
No	No	No	No	a	a	a	721131	Yes	c	Yes	Purul	117	
Yes	No	No	No	Yes	Yes	Yes	721131	Yes	c	Yes	Haur	118	
No	No	No	No	a	a	a	721131	a	c	Yes	Sarifabad	119	
No	No	No	No	a	a	a	721152	Yes	b	Yes	Alugram Barada	120	

Communication and transport facilities (If amenities available code -Yes is given except for Village Pin Code ,If not available within the village , the distance range code viz; a for < 5 Kms, b for 5-10 Kms and c for 10+ kms of nearest place where facility is available is given).													Village connected to highway (If amenities available code viz; a for < 5 Kms, b for 5-10 Kms and c for 10+ kms of nearest place where facility is available is given).				
Serial Number	Name of Village	Internet cafes/ Common service centre (CSC)	Private courier facility	Bus service (Public & Private)	Railway stations	Auto/Modified Autos	Taxis and Vans	Tractors	Cycle-pulled rickshaws(Manual & Machine driven)	Carts driven by animals	Sea /River ferry service	Connected to national highway(NH)	Connected to state highway(SH)	Connected to major district road (MDR)	Connected to others district road	Pucca roads	
1	2	58	59	60	61	62	63	64	65	66	67	68	69	70	71	72	
81	Sanita	b	b	a	b	c	Yes	a	Yes	c	c	a	a	a	a	a	
82	Golahat	b	b	b	b	b	a	a	Yes	c	c	b	b	b	b	a	
83	Chiara	c	c	b	c	Yes	Yes	Yes	Yes	c	c					Yes	
84	Rajnagar	c	c	a	c	Yes	Yes	Yes	Yes	c	c	a	a	a	Yes	Yes	
85	Anupganj	c	c	a	c	Yes	Yes	Yes	Yes	c	c	a	a	a	Yes	Yes	
86	Debhog	b	b	b	c	Yes	Yes	Yes	Yes	c	c	b	b	b	a	a	
87	Tilagere	a	c	a	c	Yes	Yes	Yes	Yes	c	c	a	a	a	Yes	a	
88	Gobindapur	b	b	a	b	c	Yes	Yes	Yes	c	c	a	a	a	a	Yes	
89	Bijawarpur	c	c	b	c	Yes	Yes	Yes	Yes	b	c	b	b	b	Yes	Yes	
90	Alalpara	c	c	a	c	Yes	Yes	Yes	Yes	c	c	a	a	a	a	Yes	
91	Banamalipur	c	c	a	a	Yes	Yes	Yes	Yes	b	c	a	a	a	a	Yes	
92	Manoharganj	a	b	a	b	Yes	Yes	Yes	Yes	c	c	a	a	a	Yes	a	
93	Benagalisa	a	b	a	b	Yes	Yes	Yes	Yes	c	c	a	a	a	Yes	Yes	
94	Ratulua	Yes	b	Yes	b	Yes	Yes	Yes	Yes	Yes	c	b	a	a	a	Yes	
95	Paschim Arjjunda	c	c	a	c	Yes	Yes	Yes	Yes	b	c	a	a	a	Yes	Yes	
96	Ratulua Dalbar	Yes	b	Yes	b	Yes	Yes	Yes	Yes	c	c	Yes			Yes	Yes	
97	Paltaberya	a	b	Yes	b	Yes	Yes	Yes	Yes	c	c	Yes			a	Yes	
98	Mangalduari	b	a	Yes	b	Yes	Yes	Yes	Yes	b	c	Yes	a		Yes	Yes	
99	Lal Chak	a	b	a	b	a	a	a	Yes	c	c	a	a	a	a	Yes	
100	Medinipur Ratudya	Yes	b	Yes	b	Yes	Yes	Yes	Yes	b	c	Yes			Yes	Yes	
101	Nayabasan	a	b	a	b	a	a	a	Yes	c	c	a	a			a	
102	Masimabad	a	b	a	b	a	a	a	Yes	c	c	a	a	a		a	
103	Muktaghata																
104	Dayaram Chak																
105	Gopinathchak	b	b	b	b	b	b	b	a	c	c	b	a	a	a	a	
106	Erapur Shiromani Chak	b	a	b	a	a	b	b	Yes	c	c	a	a	a	a	a	
107	Erapur																
108	Aror	a	b	a	b	a	a	a	Yes	c	c	a	a	a		a	
109	Rajhati	a	b	a	a	c	a	a	Yes	c	c	a	a			a	
110	Kenduara	a	b	a	a	c	a	a	Yes	c	c	a				a	
111	Krishnanagar	a	b	a	a	c	a	a	Yes	c	c	a				Yes	
112	Chhyarasia	a	b	a	c	c	a	a	Yes	c	c	a				Yes	
113	Ghoshpur	a	b	a	a	c	a	b	Yes	c	c	a				Yes	
114	Arangabar	b	c	a	a	c	a	b	Yes	c	c	a	a	b		b	
115	Kharu Radhanagar	b	b	a	b	c	b	b	Yes	c	c	b	b	b		b	
116	Raisanda	a	c	b	a	a	a	c	Yes	c	c	b	b	b	a	a	
117	Purul	a	a	b	a	Yes	Yes	a	Yes	c	c	b	b	c	c	Yes	
118	Haur	Yes	Yes	b	Yes	Yes	Yes	Yes	Yes	c	c	b	c	c	c	Yes	
119	Sarifabad	a	a	b	a	a	a	c	Yes	c	c	b	c	c		a	
120	Alugram Barada	a	a	b	a	a	a	c	Yes	c	c	c	c	c	c	b	

ys,village roads, banks & credit societies : -Yes is given, If not available within the code viz; a for < 5 Kms, b for 5-10 Kms place where facility is available is given).								Availability of miscellaneous facilities (If amenities available code -Yes is given, If not available within the village , the distance range code viz; a for < 5 Kms, b for 5-10 Kms and c for 10+ kms of nearest place where facility is available is given).								
Kutchcha roads	Water bounded macadam(WBM) roads	Navigable waterway (river/canal)(NW)	Footpaths (FP)	Commercial & Co-operative Banks	ATM	Agricultural Credit Societies	Self-Help Group (SHG)	Public distribution system (PDS) shop	Mandis / Regular market	Weekly Haat	Agricultural marketing society	Integrated Child Development Scheme (Nutritional Centres)	Anganwadi Centre (Nutritional Centres)	Others (Nutritional Centres)	Name of Village	Serial Number
73	74	75	76	77	78	79	80	81	82	83	84	85	86	87	2	1
Yes		a	b	b	c	Yes	a	c	a	a	Yes	Yes	Yes	Yes	Sanita	81
Yes	a		b	b	c	a	a	c	a	a	Yes	Yes	Yes	Yes	Golahat	82
Yes		Yes	b	c	c	Yes	a	c	a	c	c	Yes	Yes	Yes	Chiara	83
Yes	b	b	Yes	c	a	c	Yes	a	c	a	c	c	a	Yes	Rajnagar	84
Yes	a	a	Yes	a	c	c	a	a	c	a	c	c	Yes	Yes	Anupganj	85
Yes	b	a	Yes	b	c	c	Yes	Yes	c	b	b	Yes	Yes	Yes	Debhog	86
Yes	a	b	Yes	a	c	c	Yes	a	c	b	a	Yes	Yes	Yes	Tilagere	87
Yes		Yes	a	b	c	Yes	a	c	a	a	Yes	Yes	Yes	Yes	Gobindapur	88
Yes	a	b	Yes	b	c	c	a	a	c	a	c	c	a	Yes	Bijawarpur	89
Yes	a	a	Yes	a	c	c	a	a	c	a	c	c	Yes	Yes	Alalpara	90
Yes	a	b	Yes	a	c	c	a	a	c	a	c	c	a	Yes	Banamalipur	91
Yes	a	a	Yes	a	b	b	Yes	Yes	c	b	a	Yes	Yes	Yes	Manoharganj	92
Yes	Yes	a	Yes	a	b	b	Yes	Yes	c	b	a	Yes	Yes	Yes	Benagalisa	93
Yes	Yes	a	Yes	Yes	b	c	Yes	Yes	c	b	a	Yes	Yes	Yes	Ratulia	94
Yes	b	b	Yes	a	a	c	a	a	c	a	c	c	Yes	Yes	Paschim Arjjunda	95
Yes	Yes	a	Yes	Yes	b	c	Yes	a	Yes	b	a	Yes	Yes	Yes	Ratulia Dalbar	96
Yes	Yes	a	Yes	a	b	c	a	a	c	b	a	Yes	Yes	Yes	Paltaberya	97
Yes	a	a	Yes	Yes	a	c	Yes	Yes	Yes	a	Yes	Yes	Yes	Yes	Mangalduari	98
a		Yes	a	a	c	Yes	Yes	c	a	a	b	Yes	Yes	Yes	Lal Chak	99
Yes	Yes	a	Yes	a	b	c	Yes	Yes	Yes	b	Yes	Yes	Yes	Yes	Medinipur Ratudya	100
Yes		Yes	a	a	c	a	a	c	a	c	b	Yes	Yes	Yes	Nayabasan	101
Yes		Yes	a	a	c	Yes	a	c	a	c	b	Yes	Yes	Yes	Masimabad	102
															Muktaghata	103
															Dayaram Chak	104
Yes	b		Yes	b	b	c	a	a	c	a	b	b	a	Yes	Gopinathchak	105
Yes	b	c	Yes	a	b	c	Yes	a	c	a	b	c	Yes	Yes	Erapur Shiromani Chak	106
															Erapur	107
Yes		Yes	a	a	c	Yes	a	c	a	c	b	Yes	Yes	Yes	Aror	108
Yes		Yes	a	a	c	Yes	a	c	a	c	b	Yes	Yes	Yes	Rajhati	109
Yes		Yes	a	a	c	Yes	Yes	c	a	c	b	Yes	Yes	Yes	Kenduara	110
Yes		Yes	a	a	c	Yes	a	Yes	a	c	b	Yes	Yes	Yes	Krishnanagar	111
Yes		Yes	a	a	c	Yes	a	c	a	a	b	Yes	Yes	Yes	Chhyarasia	112
Yes		Yes	a	a	c	Yes	a	c	a	c	b	Yes	Yes	Yes	Ghoshpur	113
Yes		Yes	b	b	c	Yes	a	c	a	b	a	a	Yes	Yes	Arangabar	114
Yes	b	c	Yes	a	a	c	Yes	a	c	a	b	c	Yes	Yes	Kharu Radhanagar	115
a	Yes	c	Yes	b	c	c	Yes	a	c	a	c	c	Yes	Yes	Raisanda	116
Yes		b	Yes	b	b	c	Yes	a	Yes	a	c	c	Yes	Yes	Purul	117
a		Yes	Yes	b	b	c	Yes	Yes	Yes	Yes	a	b	Yes	Yes	Haur	118
Yes		Yes	c	c	c	Yes	a	c	Yes	c	Yes	Yes	Yes	Yes	Sarifabad	119
a		Yes	c	c	c	Yes	a	c	a	c	c	Yes	Yes	Yes	Alugram Barada	120

Availability of miscellaneous facilities (If amenities available code -Yes is given, If not available within the village , the distance range code viz; a for < 5 Kms, b for 5-10 Kms and c for 10+ kms of nearest place where facility is available is given).													Availability of electricity (Yes/No)			
Serial Number	Name of Village	ASHA (Accredited Social Health Activist)	Community centre with/without TV	Sports Field,	Sports Club / Recreation Centre	Cinema / Video Hall	Public Library	Public Reading Room	Newspaper Supply	Assembly Polling station	Birth & Death Registration Office	Power Supply for Domestic Use (ED)	Power Supply for Agricultural Use (EAG)	Power Supply for Commercial Use (EC)	Power Supply for All Uses (EA)	
1	2	88	89	90	91	92	93	94	95	96	97	98	99	100	101	
81	Sanita	Yes	a	Yes	a	b	b	b	Yes	a	b	Yes	Yes	Yes	Yes	
82	Golahat	Yes	Yes	a	a	b	b	b	Yes	a	b	Yes	Yes	Yes	Yes	
83	Chiara	Yes	c	a	Yes	c	c	c	Yes	a	c	Yes	Yes	Yes	Yes	
84	Rajnagar	Yes	c	a	Yes	c	c	c	Yes	Yes	b	Yes	Yes	Yes	Yes	
85	Anupganj	Yes	c	a	Yes	c	c	c	Yes	Yes	Yes	Yes	Yes	Yes	Yes	
86	Debhog	Yes	Yes	Yes	Yes	c	b	b	Yes	Yes	b	Yes	Yes	Yes	Yes	
87	Tilagere	Yes	Yes	Yes	Yes	c	a	a	Yes	a	b	Yes	Yes	Yes	Yes	
88	Gobindapur	Yes	a	Yes	a	a	a	a	Yes	a	Yes	Yes	Yes	Yes	Yes	
89	Bijawarpur	Yes	c	Yes	Yes	c	c	c	Yes	Yes	b	Yes	Yes	Yes	Yes	
90	Alalpara	Yes	c	Yes	Yes	c	c	c	Yes	a	b	Yes	Yes	Yes	Yes	
91	Banamalipur	Yes	c	Yes	Yes	c	c	c	Yes	Yes	b	Yes	Yes	Yes	Yes	
92	Manoharganj	Yes	Yes	Yes	Yes	b	a	a	Yes	Yes	b	Yes	Yes	Yes	Yes	
93	Benagalisa	Yes	Yes	Yes	a	b	a	a	Yes	Yes	b	Yes	Yes	Yes	Yes	
94	Ratulia	Yes	Yes	Yes	Yes	b	a	a	Yes	Yes	a	Yes	Yes	Yes	Yes	
95	Paschim Arjjunda	Yes	c	a	Yes	c	c	c	Yes	a	b	Yes	Yes	Yes	Yes	
96	Ratulia Dalbar	Yes	Yes	a	a	b	a	a	Yes	a	a	Yes	Yes	Yes	Yes	
97	Paltaberya	Yes	Yes	a	a	b	a	a	Yes	a	a	Yes	Yes	Yes	Yes	
98	Mangalduari	Yes	Yes	Yes	Yes	b	a	a	Yes	Yes	a	Yes	Yes	No	No	
99	Lal Chak	Yes	Yes	a	a	b	a	a	Yes	Yes	b	Yes	Yes	Yes	Yes	
100	Medinipur Ratudya	Yes	Yes	Yes	Yes	b	Yes	Yes	Yes	Yes	a	Yes	Yes	Yes	Yes	
101	Nayabasan	Yes	Yes	a	Yes	a	a	a	Yes	a	a	Yes	Yes	Yes	Yes	
102	Masimabad	Yes	Yes	a	a	a	a	a	Yes	Yes	a	Yes	Yes	Yes	Yes	
103	Muktaghata															
104	Dayaram Chak															
105	Gopinathchak	Yes	Yes	b	b	b	b	b	Yes	a	b	Yes	Yes	No	No	
106	Erapur Shiromani Chak	Yes	Yes	b	b	b	b	b	Yes	Yes	a	Yes	Yes	Yes	Yes	
107	Erapur															
108	Aror	Yes	Yes	a	Yes	a	a	a	Yes	Yes	a	Yes	Yes	Yes	Yes	
109	Rajhati	Yes	Yes	a	Yes	b	a	a	Yes	Yes	a	Yes	Yes	Yes	Yes	
110	Kenduara	Yes	Yes	a	a	b	a	a	Yes	Yes	a	Yes	Yes	Yes	Yes	
111	Krishnanagar	Yes	Yes	a	Yes	b	a	a	Yes	a	a	Yes	Yes	Yes	Yes	
112	Chhyarasia	Yes	Yes	a	Yes	b	a	a	Yes	a	a	Yes	Yes	Yes	Yes	
113	Ghoshpur	Yes	Yes	a	Yes	a	a	a	Yes	Yes	Yes	Yes	Yes	Yes	Yes	
114	Arangabar	Yes	Yes	b	b	b	b	b	Yes	Yes	a	Yes	Yes	Yes	Yes	
115	Kharu Radhanagar	Yes	Yes	b	b	b	b	b	Yes	Yes	b	Yes	Yes	Yes	Yes	
116	Raisanda	Yes	Yes	a	Yes	c	a	a	Yes	Yes	a	Yes	Yes	Yes	Yes	
117	Purul	Yes	b	b	b	c	b	c	Yes	Yes	Yes	Yes	Yes	Yes	Yes	
118	Haur	Yes	c	c	c	c	b	a	Yes	Yes	a	Yes	Yes	Yes	Yes	
119	Sarifabad	Yes	c	c	c	c	a	a	Yes	a	a	Yes	Yes	Yes	Yes	
120	Alugram Barada	Yes	Yes	Yes	Yes	Yes	a	a	Yes	Yes	a	Yes	Yes	Yes	Yes	

Nearest Town		Land Use							
		Area under different types of land use (in hectares rounded up to one decimal place)							
Name	Distance range code i.e. a for < 5 Kms, b for 5-10 Kms and c for 10+ kms .	Forests	Area under Non-agricultural Uses	Barren and Un-cultivable land	Permanent Pastures and Other Grazing Lands	Land Under Miscellaneous Tree Crops etc.	Culturable Waste Land	Name of Village	Serial Number
102	103	104	105	106	107	108	109	2	1
KOLAGHAT	c	0	21.4	0	0	0	0	Sanita	81
KOLAGHAT	c	0	13.4	0	0	0	0	Golahat	82
KOLAGHAT	c	0	12.5	0	0	0	0	Chiara	83
KOLAGHAT	c	0	17.3	0	0	0	0	Rajnagar	84
KOLAGHAT	c	0	7.9	0	0	0	0	Anupganj	85
KOLAGHAT	c	0	1.8	0	0	0	0	Debhog	86
KOLAGHAT	c	0	8.2	0	0	0	0	Tilagere	87
KOLAGHAT	c	0	6.5	0	0	0	0	Gobindapur	88
KOLAGHAT	c	0	9.9	0	0	0	0	Bijawarpur	89
KOLAGHAT	c	0	3.5	0	0	0	0	Alalpara	90
KOLAGHAT	c	0	8.5	0	0	0	0	Banamalipur	91
KOLAGHAT	c	0	8.1	0	0	0	0	Manoharganj	92
KOLAGHAT	c	0	16.4	0	0	0	0	Benagalisa	93
KOLAGHAT	c	0	9.5	0	0	0	0	Ratulia	94
KOLAGHAT	c	0	7.3	0	0	0	0	Paschim Arjjunda	95
KOLAGHAT	c	0	14.2	0	0	0	0	Ratulia Dalbar	96
KOLAGHAT	c	0	9.5	0	0	0	0	Paltaberya	97
KOLAGHAT	c	0	9.9	0	0	0	0	Mangalduari	98
KOLAGHAT	c	0	6.3	0	0	0	0	Lal Chak	99
KOLAGHAT	c	0	6.2	0	0	0	0	Medinipur Ratudya	100
KOLAGHAT	c	0	2.8	0	0	0	0	Nayabasan	101
KOLAGHAT	c	0	11	0	0	0	0	Masimabad	102
		0	2.5	0	0	0	0	Muktaghata	103
		0	4.2	0	0	0	0	Dayaram Chak	104
KOLAGHAT	c	0	3.6	0	0	0	0	Gopinathchak	105
KOLAGHAT	c	0	4.5	0	0	0	0	Erapur Shiromani Chak	106
		0	3.4	0	0	0	0	Erapur	107
KOLAGHAT	c	0	15.3	0	0	0	0	Aror	108
KOLAGHAT	c	0	2.8	0	0	0	0	Rajhati	109
KOLAGHAT	c	0	4.4	0	0	0	0	Kendua	110
KOLAGHAT	c	0	1.8	0	0	0	0	Krishnanagar	111
KOLAGHAT	c	0	9.2	0	0	0	0	Chhyarasia	112
KOLAGHAT	c	0	10.4	0	0	0	0	Ghoshpur	113
KOLAGHAT	c	0	1.3	0	0	0	0	Arangabar	114
KOLAGHAT	c	0	11	0	0	0	0	Kharu Radhanagar	115
TAMLUK	c	0	4	0	0	0	0	Raisanda	116
TAMLUK	c	0	6.5	0	0	0	0	Purul	117
TAMLUK	c	0	9.5	0	0	0	0	Haur	118
TAMLUK	c	0	0.5	0	0	0	0	Sarifabad	119
TAMLUK	c	0	10.6	0	0	0	0	Alugram Barada	120

Land Use											
Area under different types of land use (in hectares rounded up to one decimal place)							Area irrigated by source (in hectare).				
Serial Number	Name of Village	Fallow lands other than current fallows	Current Fallows	Net Area Sown	Total Irrigated Land Area	Total Un-irrigated Land Area	Canals (C)	Wells/Tube-wells(W/TW)	Tanks/Lakes(T/L)	Water Falls(WF)	Others(O)
1	2	110	111	112	113	114	115	116	117	118	119
81	Sanita	0	0	45.7	3	42.8	0	3	0	0	0
82	Golahat	0	0	52.9	12.5	40.4	0	7.5	0	0	5
83	Chiara	0	0	49.4	17.3	32.1	0	12.3	0	0	5
84	Rajnagar	0	0	145.4	27.6	117.8	0	24.5	0	0	3.1
85	Anupganj	0	0	33.7	12.3	21.4	0	12.3	0	0	0
86	Debhog	0	0	66.6	38	28.5	0	38	0	0	0
87	Tilagere	0	0	58.2	26.1	32.1	0	26.1	0	0	0
88	Gobindapur	0	0	53.5	20.4	33.1	0	19.1	0	0	1.3
89	Bijawarpur	0	0	89.7	37.4	52.3	0	36.4	0	0	1
90	Alalpara	0	0	74	41	33	0	41	0	0	0
91	Banamalipur	0	0	76.9	42.4	34.4	0	42.4	0	0	0
92	Manoharganj	0	0	17.8	7.5	10.3	0	7.5	0	0	0
93	Benagalisa	0	0	116.5	20.6	95.9	0	18.4	0	0	2.2
94	Ratulia	0	0	87.2	21.3	65.8	0	21.3	0	0	0
95	Paschim Arjjunda	0	0	57.5	32	25.5	0	32	0	0	0
96	Ratulia Dalbar	0	0	117.4	23.2	94.2	0	21.2	0	0	2
97	Paltaberya	0	0	56.4	32.4	24	0	32.4	0	0	0
98	Mangalduari	0	0	82.2	40.1	42.1	0	40.1	0	0	0
99	Lal Chak	0	0	41.5	1.5	40	0	0	0	0	1.5
100	Medinipur Ratudya	0	0	127.3	70.3	57	0	70.3	0	0	0
101	Nayabasan	0	0	73.8	27.5	46.2	0	27.5	0	0	0
102	Masimabad	0	0	57	37	20	37	0	0	0	0
103	Muktaghata	0	0	40.5	37	3.5	37	0	0	0	0
104	Dayaram Chak	0	0	73	50	23	0	50	0	0	0
105	Gopinathchak	0	0	35	23	12	0	23	0	0	0
106	Erapur Shiromani Chak	0	0	53.5	40	13.5	0	40	0	0	0
107	Erapur	0	0	18	12	6	0	12	0	0	0
108	Aror	0	0	168	100	68	95	5	0	0	0
109	Rajhati	0	0	76.5	70	6.5	70	0	0	0	0
110	Kenduara	0	0	139	55	84	0	55	0	0	0
111	Krishnanagar	0	0	56.6	50.2	6.5	0	10	0	0	40.2
112	Chhyarasia	0	0	64.9	27.5	37.4	0	27.5	0	0	0
113	Ghoshpur	0	0	35.9	26	9.9	26	0	0	0	0
114	Arangabar	0	0	43	35	8	25	0	0	0	10
115	Kharu Radhanagar	0	0	182.7	90	92.7	50	40	0	0	0
116	Raisanda	0	0	42.2	18	24.2	18	0	0	0	0
117	Purul	0	0	164.3	50	114.3	0	50	0	0	0
118	Haur	0	0	177.2	45	132.2	45	0	0	0	0
119	Sarifabad	0	0	156.1	40.4	115.6	0	0	0	0	40.4
120	Alugram Barada	0	0	66.2	24.5	41.8	24.5	0	0	0	0

Name of three most important commodities manufactured			Name of Village	Serial Number
First	Second	Third		
120	121	122	2	1

Sanita	81
Golahat	82
Chiara	83
Rajnagar	84
Anupganj	85
Debhog	86
Tilagere	87
Gobindapur	88
Bijawarpur	89
Alalpara	90
Banamalipur	91
Manoharganj	92
Benagalisa	93
Ratulia	94
Paschim Arjjunda	95
Ratulia Dalbar	96
Paltaberya	97
Mangalduari	98
Lal Chak	99
Medinipur Ratudya	100
Nayabasan	101
Masimabad	102
Muktaghata	103
Dayaram Chak	104
Gopinathchak	105
Erapur Shiromani Chak	106
Erapur	107
Aror	108
Rajhati	109
Kenduara	110
Krishnanagar	111
Chhyarasia	112
Ghoshpur	113
Arangabar	114
Kharu Radhanagar	115
Raisanda	116
Purul	117
Haur	118
Sarifabad	119
Alugram Barada	120

Census of India 2011
Amenities and Land use

Name of District:-Purba Medinipur

Name of CD Block:-Panskura

Serial Number	Name of Village	Location code no.	Total area of the village (in hectares rounded up to one decimal place)	Total population (2011 census)	Number of households (2011 census)	Number of educational amenities available in village, the distance range code viz; a for 0-5 kms, b for 5-10 kms, c for 10+ kms of nearest place where facility is available							
						Pre-Primary school (PP)	Primary school (P)	Middle school (M)	Secondary School (S)	Senior Secondary school (SS)	Degree college of arts science & commerce (ASC)	Engineering college(EC)	Medical college (MC)
1	2	3	4	5	6	7	8	9	10	11	12	13	14
121	Alugram	344240	70.1	544	121	1	1	a	a	a	c	c	c
122	Hariharpur	344241	46.1	564	126	1	1	a	a	a	c	c	c
123	Saranbar	344242	44.1	875	204	2	2	a	a	a	c	c	c
124	Chhenyagar	344243	137.9	746	187	2	2	a	a	a	c	c	c
125	Pulshita	344244	63.6	1093	274	2	2	1	1	1	c	c	c
126	Harashankarpur	344245	92.8	1198	297	1	1	a	a	a	c	c	
127	Kalidan	344246	244.4	2244	542	2	2	1					
128	Gobindapur	344247	44.9	353	89	1	1	a	a	a	c	c	c
129	Jardai	344248	85	1241	297	1	1	a	a	a	c	c	c
130	Paramhansapur	344249	98.1	477	111	1	1	a	a	a	c	c	c
131	Gholamdan	344250	66.4	464	113	1	1	a	a	a	c	c	c
132	Amdan	344251	259.3	2324	591	3	3	1	1	a	c	c	c
133	Dhamat	344252	52.7	416	100	1	1	a	a	a	c	c	c
134	Kulia	344253	119.2	1097	269	3	3	a	a	a	c	c	c
135	Dashang	344254	126.7	786	196	1	1	a	a	a	c	c	c
136	Atang	344255	101	687	178	1	1	a	a	a	c	c	c
137	Gobinda Chak	344256	69.4	492	104	1	1	a	a	a	b	c	c
138	Tikarpara	344257	55.2	530	115	1	1	a	a	a	b	c	c
139	Usatpur	344258	87.1	526	110	1	1	1	1	1	b	c	c
140	Saharda	344259	70	426	108	1	1						
141	Markandapur	344260	39	164	44	a	a	a	a	a	c	c	c
142	Kunarpur	344261	29.2	352	91	1	1	1	1	1	c	c	c
143	Jagannath Chak	344262	123.8	1262	296	2	2	a	a	a	c	c	c
144	Narui Ramchandrapur	344263	108.9	655	184	1	1	a	a	a	c	c	c
145	Narui gopinath Chak	344264	81.7	143	32	1	1	a	a	a	c	c	c
146	Dumdan	344265	96.2	768	178	1	1	a	a	a	b	c	c
147	Dhalshwar	344266	43.9	394	82	a	a	a	a	a	b	c	c
148	Nilmaniram Chak	344267	74.9	931	200	1	1	a	a	a	b	c	c
149	Nilichhaku Chak	344268	39.6	902	168	1	1	a	a	a	b	c	c
150	Fate Chak	344269	35.4	832	183	2	2	c	a	a	b	c	c
151	Uryagar	344270	53.1	737	170	1	1	c	a	a	b	c	c
152	Paobanki	344271	58.6	974	227	1	1	c	a	a	b	c	c
153	Sahanagar	344272	35.9	518	105	1	1	c	a	a	b	c	c
154	Ramgar	344273	31.9	1059	203	2	1	c	a	a	c	c	c
155	Saraighata	344274	90.6	674	148	1	1	a	a	a	b	c	c
156	Bijayram Chak	344275	157.3	2625	552	2	1	2	1	1	b	c	c
157	Harirampur	344276	110.7	1377	308	3	3	1		a	b	c	c
158	Gurya	344277	42.9	440	104	1	1	a	a	a	b	c	c
159	Radhaban	344278	121.9	1893	475	2	2	a	a	a	b	c	c
160	Chaulyakuri	344279	27.7	280	70	1	1	a	a	a	b	c	c

- Village Directory

(As in 2009)

Location CodeNo:-345

Location CodeNo:-0317

e. (If not available within the < 5 Kms, b for 5-10 Kms and c if facility is available is given).															Number of Medical Amenities available. (If not available within the village , the distance range code viz; a for < 5 Kms, b for 5-10 Kms and c for 10+ kms of nearest place where facility is available is given).															Name of Village	Serial Number
Management institute (MI)	Polytechnic (Pt)	Vocational training school /ITI	Non-formal training centre (NFTC)	Special school for disabled (SSD)	Others (specify)	Community health centre (CHC)	Primary health centre (PHC)	Primary health sub centre (PHS)	Maternity and child welfare centre (MCW)	T. B. clinic (TBC)	Hospital-allopathic (HA)	Hospital-alternative medicine (HO)	Dispensary (D)	Veterinary hospital (VH)	Mobile health clinic (MHC)	Family welfare centre (FWC)															
15	16	17	18	19	20	21	22	23	24	25	26	27	28	29	30	31	2	1													
c	c	a	c	c		c	c	a	a	c	c	c	c	c	c	c	Alugram	121													
c	c	a	c	c		c	c	a	a	c	c	c	c	c	c	c	Hariharpur	122													
c	c	a	c	c		c	c	a	a	c	c	c	c	c	c	b	Saranbar	123													
c	c	a	c	c		c	c	a	c	c	c	c	c	c	c	c	Chhenyagar	124													
c	c	b	c	c		c	c	a	a	c	c	c	c	c	c	c	Pulshita	125													
c	c	a	c	c		c	c	1	1	c	c	c	c	c	c	c	Harashankarpur	126													
						c	c	a	c	c	c	c	c	c	c	c	Kalidan	127													
c	c	b	c	c		c	c	a	c	c	c	c	c	c	c	c	Gobindapur	128													
c	c	b	c	c	c	c	c	a	c	c	c	c	c	c	c	c	Jardai	129													
c	c	a	c	c		c	c	a	a	c	c	c	c	c	c	c	Paramhansapur	130													
c	c	c	a	c		c	c	a	c	c	c	c	c	c	c	c	Gholamdan	131													
c	c	a	c			c	c	1	c	c	c	c	c	c	c	c	Amdan	132													
c	c	a	c			c	c	a	c	c	c	c	c	c	c	c	Dhamat	133													
c	c	a		c		c	c	a	c	c	c	c	c	c	c	c	Kulia	134													
c	c	a		c		c	c	a	c	c	c	c	c	c	c	c	Dashang	135													
c	c	a	c			c	c	a	c	c	c	c	c	c	c	c	Atang	136													
c	c	a		c		c	c	a	c	c	c	c	c	c	c	c	Gobinda Chak	137													
c	c	a	c			c	c	a	c	c	c	c	c	c	c	c	Tikarpara	138													
c	c		b	c		b	c	a	a	b	c	c	c	c		a	Usatpur	139													
																	Saharda	140													
c	c	a	c	c		c	c	a	c	c	c	c	c	c	c	c	Markandapur	141													
c	c		2	c		c	c	1	c	c	c	c	c	c	c	c	Kunarpur	142													
c	c	a	c	c		c	c	a	c	c	c	c	c	c	c	c	Jagannath Chak	143													
c	b	a	c	c		c	c	a	c	c	c	c	c	c	c	c	Narui Ramchandrapur	144													
c	c	a	c	c		c	c	a	c	c	c	c	c	c	c	c	Narui gopinath Chak	145													
c	c	c		c		c	c	a	a	c	c	c	c	c	c	c	Dumdan	146													
c	c	c		c		c	c	a	a	c	c	c	c	c	c	c	Dhalshwar	147													
c	c	c		c		c	c	a	a	c	c	c	c	c	c	c	Nilmaniram Chak	148													
c	c	c		c		c	c	a	a	c	c	c	c	c	c	c	Nilichhaku Chak	149													
c	c	a	b	c		b	c	a	a	b	c	c	c	c		a	Fate Chak	150													
c	c	a	b	c	b	b	c	a	a	b	c	c	c	c		a	Uryagar	151													
c	c	a	b	c	b	b	c	a	a	b	c	c	c	c		a	Paobanki	152													
c	c	a	b	c	b	b	c	a	a	b	c	c	c	c		a	Sahanagar	153													
c	c	a	c	c	c	b	c	a	a	b	c	c	c	c		a	Ramgar	154													
c	c	c		c		b	b	1	a	b	c	c	c	c	b		Saraighata	155													
c	c	c		c		c	c	1	1	c	c	c	b	c	c	c	Bijayram Chak	156													
c	c	c	a	c		c	c	a	a	c	a	c	c	c	c	c	Harirampur	157													
c	c	c		c		c	c	a	a	c	c	c	c	c	c	c	Gurya	158													
c	c	c	c	c		c	c	a	a	c	c	c	c	c	c	c	Radhaban	159													
c	c	c	c			c	c	a	a	c	c	c	c	c	c	c	Chaulyakuri	160													

Serial Number	Name of Village	Number of Non-Government Medical Amenities available.							Availability of drinking water - Yes / No							
		Charitable non Govt. hospital/Nursing home.	Medical practitioner with MBBS Degree	Medical practitioner with other degree	Medical practitioner with no degree	Traditional practitioner and faith healer	Medicine Shop	Others	Tap water (Treated/Untreated)	Well water (Covered / Uncovered well)	Hand Pump	Tube wells / Bore well	Spring	River / Canal	Tank / Pond / Lake	Others
1	2	32	33	34	35	36	37	38	39	40	41	42	43	44	45	46
121	Alugram	0	0	0	0	0	2	0	Yes	No	Yes	No	No	No	Yes	No
122	Hariharpur	0	0	0	0	0	0	0	Yes	No	Yes	No	No	No	Yes	No
123	Saranbar	0	0	0	0	0	0	0	Yes	No	Yes	No	No	No	Yes	No
124	Chhenyagar	0	0	1	4	0	0	0	No	No	Yes	No	No	No	Yes	No
125	Pulshita	0	0	0	0	0	0	0	Yes	No	Yes	No	No	No	Yes	No
126	Harashankarpur	0	0	0	0	0	2	0	Yes	No	Yes	No	No	No	Yes	No
127	Kalidan	0	0	0	2	0	2	0	No	No	Yes	No	No	Yes	Yes	No
128	Gobindapur	0	0	0	1	0	0	0	No	No	Yes	No	No	Yes	Yes	No
129	Jardai	0	0	0	2	0	0	0	No	No	Yes	No	No	Yes	Yes	No
130	Paramhansapur	0	0	0	0	0	0	0	Yes	No	Yes	No	No	No	Yes	No
131	Gholamdan	0	0	0	2	0	0	0	No	No	Yes	No	No	No	No	No
132	Amdan	0	0	0	3	0	0	0	No	No	Yes	No	No	Yes	Yes	No
133	Dhamat	0	0	0	1	0	0	0	No	No	Yes	No	No	No	Yes	No
134	Kulia	0	0	1	1	0	0	0	No	No	Yes	No	No	No	Yes	No
135	Dashang	0	0	0	1	0	0	0	No	No	Yes	No	No	No	Yes	No
136	Atang	0	0	0	2	0	0	0	No	No	Yes	No	No	Yes	Yes	No
137	Gobinda Chak	0	0	0	1	0	0	0	No	No	Yes	No	No	Yes	Yes	No
138	Tikarpara	0	0	1	1	0	0	0	No	No	Yes	No	No	Yes	Yes	No
139	Usatpur	0	0	0	0	0	0	0	No	No	Yes	No	No	Yes	Yes	No
140	Saharda	0	0	0	1	0	0	0	No	No	Yes	No	No	Yes	Yes	No
141	Markandapur	0	0	0	0	0	0	0	No	No	Yes	No	No	No	Yes	No
142	Kunarpur	0	0	0	3	0	3	0	No	No	Yes	No	No	Yes	Yes	No
143	Jagannath Chak	0	1	0	1	0	1	0	No	No	Yes	No	No	Yes	Yes	No
144	Narui Ramchandrapur	0	0	0	2	0	0	0	No	No	Yes	No	No	No	Yes	No
145	Naruigopinath Chak	0	0	0	1	0	0	0	No	No	Yes	No	No	No	Yes	No
146	Dumdan	0	0	0	2	0	0	0	No	No	Yes	No	No	No	Yes	No
147	Dhalshwar	0	0	0	0	0	0	0	No	No	Yes	No	No	No	Yes	No
148	Nilmaniram Chak	0	0	0	2	1	1	0	No	No	Yes	No	No	No	Yes	No
149	Nilichhaku Chak	0	0	0	0	0	0	0	No	No	Yes	No	No	No	Yes	No
150	Fate Chak	0	0	0	0	0	0	0	No	No	Yes	No	No	Yes	Yes	No
151	Uryagar	0	0	0	0	0	0	0	No	No	Yes	No	No	Yes	Yes	No
152	Paobanki	0	0	0	0	0	0	0	No	No	Yes	No	No	Yes	Yes	No
153	Sahanagar	0	0	0	0	0	0	0	No	No	Yes	No	No	Yes	Yes	No
154	Ramgar	0	0	0	0	0	0	0	No	No	Yes	No	No	Yes	No	No
155	Saraighata	0	0	0	2	0	2	0	No	No	Yes	No	No	No	Yes	No
156	Bijayram Chak	0	0	0	0	0	3	0	No	No	Yes	Yes	No	Yes	Yes	No
157	Harirampur	0	0	0	7	0	0	0	No	No	Yes	No	No	Yes	Yes	No
158	Gurya	0	0	1	1	0	0	0	No	No	Yes	No	No	No	Yes	No
159	Radhaban	0	0	0	0	0	1	0	No	No	Yes	Yes	No	Yes	Yes	No
160	Chaulyakuri	0	0	0	0	0	0	0	No	No	Yes	No	No	Yes	Yes	No

Availability of toilet & others Yes / No				Communication and transport facilities (If amenities available code -Yes is given except for Village Pin Code ,If not available within the village , the distance range code viz; a for < 5 Kms, b for 5-10 Kms and c for 10+ kms of nearest place where facility is available is given).									
Community toilet including bath.	Community toilet excluding bath.	Rural sanitary mart or sanitary hardware outlet available near the village.	Community bio- gas or recycle of waste for productive use.	Post office(PO)	Sub post office (SPO)	Post & Telegraph office (P&TO)	Village Pin Code	Telephones (Land lines)	Public call office (PCO)	Mobile phone coverage	Name of Village	Serial Number	
47	48	49	50	51	52	53	54	55	56	57	2	1	
No	No	No	No	a	a	b	721131	Yes	b	Yes	Alugram	121	
No	No	No	No	a	a	a	721131	a	b	b	Hariharpur	122	
No	No	No	No	a	a	a	721131	Yes	b	Yes	Saranbar	123	
No	No	No	No	a	a	c	721152	Yes	b	Yes	Chhenyagar	124	
No	No	No	No	a	a	a	721131	Yes	c	Yes	Pulshita	125	
No	No	No	No	a	a	a	721131	Yes	b	Yes	Harashankarpur	126	
No	No	No	No	Yes	b	c	721131	Yes	c	Yes	Kalidan	127	
No	No	No	No	a	a	c		Yes	b	Yes	Gobindapur	128	
No	No	No	No	a	b	c	721152	Yes	c	Yes	Jardai	129	
No	No	No	No	a	a	a	721131	Yes	b	a	Paramhansapur	130	
No	No	No	No	a	b	b	721131	Yes	b	Yes	Gholamdan	131	
No	No	No	No	Yes	b	b	721152	Yes	c	Yes	Amdan	132	
No	No	No	No	a	b	b	721131	Yes	b	Yes	Dhamat	133	
No	No	No	No	a	a	c	721131	Yes	c	Yes	Kulia	134	
No	No	No	No	a	b	b	721152	Yes	b	Yes	Dashang	135	
No	No	No	No	a	b	b	721152	Yes	c	Yes	Atang	136	
No	No	No	No	a	b	b	721152	Yes	b	Yes	Gobinda Chak	137	
No	No	No	No	a	b	b	721152	Yes	b	Yes	Tikarpara	138	
No	No	No	No	b	b	b	721152	Yes	b	Yes	Usatpur	139	
No	No	No	No			b	721152	Yes	b	Yes	Saharda	140	
No	No	No	No	a	b	c	721152	Yes	c	Yes	Markandapur	141	
No	No	No	No	a	b	c	721152	Yes	c	Yes	Kunarpur	142	
No	No	No	No	a	b	c	721131	Yes	b	Yes	Jagannath Chak	143	
No	No	No	No	a	b	c	721152	Yes	c	Yes	Narui Ramchandrapur	144	
No	No	No	No	a	b	c	721152	Yes	b	Yes	Naruigopinath Chak	145	
No	No	Yes	No	Yes	b	b	721152	Yes	b	Yes	Dumdan	146	
No	No	Yes	No	a	b	b	721152	a	c	Yes	Dhalshwar	147	
Yes	No	Yes	No	a	b	b	721152	a	c	Yes	Nilmaniram Chak	148	
No	No	Yes	No	a	b	b	721152	a	b	Yes	Nilichhaku Chak	149	
No	No	No	No	b	b	b	721152	Yes	b	Yes	Fate Chak	150	
No	No	No	No	b	b	b	721139	Yes	c	Yes	Uryagar	151	
No	No	No	No	b	b	b	721139	Yes	c	Yes	Paobanki	152	
No	No	No	No	b	b	b	721139	Yes	b	Yes	Sahanagar	153	
No	No	No	No	b	b	b	721139	Yes	b	Yes	Ramgar	154	
No	No	Yes	No	a	b	b	721152	Yes	b	Yes	Saraighata	155	
No	No	Yes	No	Yes	b	b	721152	Yes	b	Yes	Bijayram Chak	156	
No	No	Yes	No	Yes	b	b	721152	Yes	c	Yes	Harirampur	157	
No	No	Yes	No	a	b	b	721152	a	b	Yes	Gurya	158	
No	No	No	No	a	b	c	721646	b	c	Yes	Radhaban	159	
No	No	No	No	a	b	c	721152	b	c	Yes	Chaulyakuri	160	

Communication and transport facilities (If amenities available code -Yes is given except for Village Pin Code ,If not available within the village , the distance range code viz; a for < 5 Kms, b for 5-10 Kms and c for 10+ kms of nearest place where facility is available is given).													Village connected to highway (If amenities available code viz; a for < 5 Kms, b for 5-10 Kms and c for 10+ kms of nearest place where facility is available is given).				
Serial Number	Name of Village	Internet cafes/ Common service centre (CSC)	Private courier facility	Bus service (Public & Private)	Railway stations	Auto/Modified Autos	Taxis and Vans	Tractors	Cycle-pulled rickshaws(Manual & Machine driven)	Carts driven by animals	Sea /River ferry service	Connected to national highway(NH)	Connected to state highway(SH)	Connected to major district road (MDR)	Connected to others district road	Pucca roads	
1	2	58	59	60	61	62	63	64	65	66	67	68	69	70	71	72	
121	Alugram	a	a	b	a	a	a	a	Yes	c	c	b	c	c	c	a	
122	Hariharpur	b	a	a	a	a	Yes	a	Yes	c	c	b	c	c	c	a	
123	Saranbar	a	a	b	a	a	a	a	Yes	c	c	c	c	c	c	a	
124	Chhenyagar	c	c	c	a	b	Yes	c	a	c	c	b	b	a	a	a	
125	Pulshita	a	a	c	a	a	a	b	Yes	c	c	c	c	c	c	a	
126	Harashankarpur	a	a	c	a	Yes	Yes	b	Yes	c	c	b	c	c	c	Yes	
127	Kalidan	c	c	b	b	b	Yes	c	Yes	c	c	b	b		Yes	Yes	
128	Gobindapur	c	c	b	a	a	Yes	b	a	c	c	b	b	a	a	a	
129	Jardai	c	c	b	a	a	Yes	c	a	c	c	b	b	a	a	a	
130	Paramhansapur	a	b	a	a	a	a	c	Yes	c	c	b	c	c	c	b	
131	Gholamdan	b	c	a	b	b	b	c	Yes	c	c	c	c	c	b	b	
132	Amdan	b	c	c	b	b	b	c	Yes	c	c	c	c	c	b	b	
133	Dhamat	b	c	c	b	b	b	c	Yes	c	c	c	c	c	b	b	
134	Kulia	a	c	b	a	a	a	c	Yes	c	c	b	b	b	a	a	
135	Dashang	b	c	c	b	b	b	c	Yes	c	c	c	c	c	b	b	
136	Atang	b	c	c	b	b	b	c	Yes	c	c	c	c	c	b	b	
137	Gobinda Chak	b	b	b	a	b	b	c	Yes	c	c	c	c	c	b	b	
138	Tikarpara	b	b	b	a	b	b	c	Yes	c	c	c	c	c	b	b	
139	Usatpur	b	b	b	a	c	Yes	Yes	Yes	c	c	b	c	c	c	b	
140	Saharda	c	c	b	b	c	a	b	Yes	c	c	b	b		a	b	
141	Markandapur	c	c	c	b	b	Yes	c	Yes	c	c	c	c	b	b	b	
142	Kunarpur	c	c	c	b	b	Yes	c	Yes	c	c	c	c	b	b	b	
143	Jagannath Chak	c	c	b	b	b	Yes	b	Yes	c	c	b	b	b	b	b	
144	Narui Ramchandrapur	c	c	c	b	b	a	Yes	Yes	c	c	c	c	b	b	b	
145	Naruigopinath Chak	c	c	c	b	b	a	c	a	c	c	c	c	b	b	b	
146	Dumdan	a	b	b	b	c	a	c	a	c	c	b	b	b	b	a	
147	Dhalshwar	a	b	b	b	c	a	c	a	c	c	b	b	b	b	a	
148	Nilmaniram Chak	a	b	b	b	c	a	c	a	c	c	b	b	b	b	a	
149	Nilichhaku Chak	a	b	b	b	c	a	c	a	c	c	b	b	b	b	a	
150	Fate Chak	b	b	b	a	c	Yes	Yes	Yes	c	c	b	c	c	c	b	
151	Uryagar	b	b	b	a	c	Yes	Yes	Yes	c	c	b	c	c	c	b	
152	Paobanki	b	b	b	a	c	Yes	Yes	Yes	c	c	b	c	c	c	b	
153	Sahanagar	b	b	b	a	c	Yes	Yes	Yes	c	c	b	c	c	c	b	
154	Ramgar	b	b	b	c	c	Yes	Yes	Yes	c	c	b	c	c	c	b	
155	Saraighata	a	b	a	b	c	Yes	c	Yes	c	Yes	b	b	a	a	a	
156	Bijayram Chak	a	b	a	b	c	a	c	a	c	c	b	b	a	a	a	
157	Harirampur	a	b	b	b	c	a	c	a	c	c	c	c	a	a	a	
158	Gurya	a	b	b	b	c	a	c	a	c	c	b	b	b	b	a	
159	Radhaban	b	c	b	b	Yes	Yes	c	b	c	c	b	c	b	b	b	
160	Chaulyakuri	b	c	b	b	Yes	Yes	c	b	c	c	b	c	b	b	b	

ys,village roads, banks & credit societies
 - Yes is given, If not available within the
 code viz; a for < 5 Kms, b for 5-10 Kms
 place where facility is available is given).

Availability of miscellaneous facilities (If amenities available code -Yes is given, If not
 available within the village , the distance range code viz; a for < 5 Kms, b for 5-10 Kms
 and c for 10+ kms of nearest place where facility is available is given).

Kutchcha roads	Water bounded macadam(WBM) roads	Navigable waterway (river/canal)(NW)	Footpaths (FP)	Commercial & Co-operative Banks	ATM	Agricultural Credit Societies	Self-Help Group (SHG)	Public distribution system (PDS) shop	Mandis / Regular market	Weekly Haat	Agricultural marketing society	Integrated Child Development Scheme (Nutritional Centres)	Anganwadi Centre (Nutritional Centres)	Others (Nutritional Centres)	Name of Village	Serial Number
73	74	75	76	77	78	79	80	81	82	83	84	85	86	87	2	1
a	b	Yes	c	c	c	c	Yes	a	c	a	c	c	Yes	Yes	Alugram	121
Yes	c	Yes	c	c	c	c	Yes	a	c	a	c	c	Yes	Yes	Hariharpur	122
a		Yes	c	c	c	c	Yes	a	c	a	c	c	Yes	Yes	Saranbar	123
a	Yes	c	Yes	c	c	c	Yes	a	c	a	c	c	Yes	Yes	Chhenyagar	124
Yes	c	Yes	c	c	c	Yes	Yes	Yes	Yes	a	c	c	Yes	Yes	Pulshita	125
Yes	c	Yes	c	c	c	c	Yes	a	Yes	Yes	c	c	Yes	Yes	Harashankarpur	126
Yes	Yes	c	Yes	c	c	c	Yes	Yes	c	a	a	c	Yes	Yes	Kalidan	127
a	Yes	c	Yes	c	c	c	Yes	a	c	a	a	c	a	Yes	Gobindapur	128
a	Yes	c	Yes	c	c	c	Yes	Yes	c	a	a	c	Yes	Yes	Jardai	129
a	c	Yes	c	c	c	c	Yes	Yes	c	a	c	c	Yes	Yes	Paramhansapur	130
b	Yes	c	Yes	c	c	c	Yes	Yes	c	a	c	c	Yes	Yes	Gholamdan	131
b	Yes	c	Yes	c	c	c	Yes	Yes	c	Yes	c	c	Yes	Yes	Amdan	132
b	Yes	c	Yes	c	c	c	a	a	c	a	c	c	Yes	Yes	Dhamat	133
a	Yes	c	Yes	b	c	c	Yes	a	c	a	c	c	Yes	Yes	Kulia	134
b	Yes	c	Yes	c	c	c	Yes	Yes	c	a	c	c	Yes	Yes	Dashang	135
b	Yes	c	Yes	c	c	c	Yes	a	c	a	c	c	Yes	Yes	Atang	136
b	Yes	c	Yes	b	b	c	Yes	Yes	c	b	b	b	Yes	Yes	Gobinda Chak	137
b	Yes	c	Yes	b	b	c	Yes	Yes	Yes	b	b	b	Yes	Yes	Tikarpara	138
Yes	Yes	c	Yes	a	c	c	Yes	a	c	Yes	c	Yes	Yes	Yes	Usatpur	139
a	Yes	Yes	Yes		c	c	Yes	Yes	c	Yes	Yes	Yes	Yes	Yes	Saharda	140
b	Yes	c	Yes	c	c	c	Yes	Yes	c	Yes	a	c	a	Yes	Markandapur	141
b	Yes	c	Yes	c	c	c	Yes	Yes	c	Yes	a	c	Yes	Yes	Kunarpur	142
b	Yes	c	Yes	c	c	c	Yes	a	c	a	a	c	Yes	Yes	Jagannath Chak	143
b	Yes	c	Yes	c	c	c	Yes	a	c	a	c	c	Yes	Yes	Narui Ramchandrapur	144
b	Yes	c	Yes	c	c	c	Yes	a	c	a	a	c	a	Yes	Narui Gopinath Chak	145
a	a	a	Yes	b	b	c	Yes	a	c	a	c	b	Yes	Yes	Dumdan	146
a	a	a	Yes	b	b	c	Yes	a	c	a	c	b	Yes	Yes	Dhalshwar	147
a	a	a	Yes	b	b	c	Yes	a	c	a	c	b	Yes	Yes	Nilmaniram Chak	148
a	a	a	Yes	b	b	c	Yes	a	c	a	c	b	a	Yes	Nilichhaku Chak	149
Yes	Yes	c	Yes	a	c	c	Yes	Yes	c	Yes	c	Yes	Yes	Yes	Fate Chak	150
Yes	Yes	c	Yes	a	c	c	Yes	a	c	Yes	c	Yes	Yes	Yes	Uryagar	151
Yes	Yes	c	Yes	a	c	c	Yes	a	c	a	c	Yes	Yes	Yes	Paobanki	152
Yes	Yes	c	Yes	a	c	c	Yes	a	c	a	c	Yes	Yes	Yes	Sahanagar	153
Yes	Yes	c	Yes	a	c	c	Yes	a	c	a	c	Yes	Yes	Yes	Ramgar	154
a	a	Yes	Yes	b	b	c	Yes	a	c	Yes	c	b	Yes	Yes	Saraighata	155
a	c	c	Yes	b	b	c	Yes	Yes	c	a	c	b	Yes	Yes	Bijayram Chak	156
a	a	Yes	Yes	b	b	Yes	Yes	b	Yes	a	c	c	Yes	Yes	Harirampur	157
a	a	a	Yes	b	b	c	Yes	a	c	a	c	b	Yes	Yes	Gurya	158
Yes	c	a	Yes	b	b	Yes	Yes	a	Yes	a	b	b	Yes	Yes	Radhaban	159
Yes	b	a	Yes	b	b	c	Yes	a	c	a	b	b	a	Yes	Chaulyakuri	160

Availability of miscellaneous facilities (If amenities available code -Yes is given, If not available within the village , the distance range code viz; a for < 5 Kms, b for 5-10 Kms and c for 10+ kms of nearest place where facility is available is given).													Availability of electricity (Yes/No)			
Serial Number	Name of Village	ASHA (Accredited Social Health Activist)	Community centre with/without TV	Sports Field,	Sports Club / Recreation Centre	Cinema / Video Hall	Public Library	Public Reading Room	Newspaper Supply	Assembly Polling station	Birth & Death Registration Office	Power Supply for Domestic Use (ED)	Power Supply for Agricultural Use (EAG)	Power Supply for Commercial Use (EC)	Power Supply for All Uses (EA)	
1	2	88	89	90	91	92	93	94	95	96	97	98	99	100	101	
121	Alugram	Yes	Yes	c	c	c	Yes	Yes	Yes	Yes	a	Yes	Yes	Yes	Yes	
122	Hariharpur	c	c	c	a	a	a	Yes	a	a	Yes	Yes	Yes	Yes	Yes	
123	Saranbar	Yes	c	c	c	a	a	Yes	a	a	Yes	Yes	Yes	Yes	Yes	
124	Chhenyagar	Yes	Yes	a	c	Yes	a	a	Yes	Yes	a	Yes	Yes	Yes	Yes	
125	Pulshita	Yes	c	c	c	c	a	a	Yes	Yes	a	Yes	Yes	Yes	Yes	
126	Harashankarpur	Yes	c	c	c	c	b	a	Yes	Yes	a	Yes	Yes	Yes	Yes	
127	Kalidan	Yes	c	a	Yes	c	a	a	Yes	Yes	b	Yes	Yes	Yes	Yes	
128	Gobindapur	Yes	Yes	Yes	Yes	c	a	a	Yes	a	a	Yes	Yes	Yes	Yes	
129	Jardai	Yes	c	Yes	c	c	a	a	Yes	Yes	a	Yes	Yes	Yes	Yes	
130	Paramhansapur	Yes	Yes	Yes	Yes	Yes	Yes	a	Yes	a	a	Yes	Yes	Yes	Yes	
131	Gholamdan	Yes	Yes	b	Yes	c	a	a	Yes	Yes	b	Yes	Yes	Yes	Yes	
132	Amdan	Yes	Yes	b	Yes	c	a	a	Yes	Yes	b	Yes	Yes	Yes	Yes	
133	Dhamat	Yes	Yes	Yes	Yes	c	a	a	Yes	Yes	b	Yes	Yes	Yes	Yes	
134	Kulia	Yes	Yes	a	Yes	c	a	a	Yes	Yes	a	Yes	Yes	Yes	Yes	
135	Dashang	Yes	Yes	b	c	c	a	a	Yes	Yes	b	Yes	Yes	Yes	Yes	
136	Atang	Yes	Yes	b	b	c	c	c	Yes	Yes	b	Yes	Yes	Yes	Yes	
137	Gobinda Chak	Yes	Yes	b	Yes	b	b	b	Yes	a	b	Yes	Yes	Yes	Yes	
138	Tikarpara	Yes	Yes	Yes	Yes	b	b	b	Yes	a	b	Yes	Yes	Yes	Yes	
139	Usatpur	Yes	Yes	Yes	Yes	c	c	c	Yes	a	b	Yes	Yes	Yes	Yes	
140	Saharda	Yes	Yes	Yes	Yes	Yes	Yes	Yes	Yes	Yes	Yes	Yes	No	No	No	
141	Markandapur	Yes	c	a	c	c	b	b	Yes	a	b	Yes	Yes	Yes	Yes	
142	Kunarpur	Yes	c	Yes	c	c	a	a	Yes	Yes	b	Yes	Yes	Yes	Yes	
143	Jagannath Chak	Yes	c	Yes	c	c	a	a	Yes	Yes	b	Yes	Yes	Yes	Yes	
144	Narui Ramchandrapur	Yes	Yes	Yes	a	c	a	a	Yes	Yes	b	Yes	Yes	Yes	Yes	
145	Naruigopinath Chak	Yes	Yes	Yes	c	c	b	b	Yes	a	b	Yes	Yes	Yes	Yes	
146	Dumdan	b	c	Yes	Yes	b	b	b	Yes	Yes	a	Yes	Yes	Yes	Yes	
147	Dhalshwar	b	c	a	a	b	b	b	Yes	a	a	Yes	Yes	Yes	Yes	
148	Nilmaniram Chak	a	c	Yes	Yes	b	b	b	Yes	Yes	a	Yes	Yes	Yes	Yes	
149	Nilichhaku Chak	a	c	Yes	Yes	b	b	b	Yes	a	a	Yes	Yes	Yes	Yes	
150	Fate Chak	Yes	Yes	Yes	Yes	c	c	c	Yes	a	b	Yes	Yes	Yes	Yes	
151	Uryagar	Yes	Yes	Yes	Yes	c	c	c	Yes	Yes	b	Yes	Yes	Yes	Yes	
152	Paobanki	Yes	Yes	Yes	Yes	c	c	c	Yes	a	b	Yes	Yes	Yes	Yes	
153	Sahanagar	Yes	Yes	Yes	Yes	c	c	c	Yes	a	b	Yes	Yes	Yes	Yes	
154	Ramgar	Yes	Yes	Yes	Yes	c	c	c	Yes	Yes	Yes	Yes	Yes	Yes	Yes	
155	Saraighata	a	c	a	Yes	b	b	b	Yes	Yes	a	Yes	Yes	Yes	Yes	
156	Bijayram Chak	b	c	a	a	a	a	a	Yes	Yes	Yes	Yes	Yes	Yes	Yes	
157	Harirampur	b	c	Yes	Yes	Yes	b	b	Yes	Yes	a	Yes	Yes	Yes	Yes	
158	Gurya	b	c	a	a	b	b	b	Yes	a	a	Yes	Yes	Yes	Yes	
159	Radhaban	c	b	a	b	b	c	c	Yes	Yes	Yes	Yes	Yes	Yes	Yes	
160	Chaulyakuri	c	b	a	b	b	c	c	Yes	Yes	Yes	Yes	Yes	Yes	Yes	

Nearest Town		Land Use							
		Area under different types of land use (in hectares rounded up to one decimal place)							
Name	Distance range code i.e. a for < 5 Kms, b for 5-10 Kms and c for 10+ kms .	Forests	Area under Non-agricultural Uses	Barren and Un-cultivable land	Permanent Pastures and Other Grazing Lands	Land Under Miscellaneous Tree Crops etc.	Culturable Waste Land	Name of Village	Serial Number
102	103	104	105	106	107	108	109	2	1
TAMLUK	c	0	13.6	0	0	0	0	Alugram	121
TAMLUK	c	0	5.7	0	0	0	0	Hariharpur	122
TAMLUK	c	0	0	0	0	0	0	Saranbar	123
TAMLUK	c	0	5.9	0	0	0	0	Chhenyagar	124
TAMLUK	c	0	2.2	0	0	0	0	Pulshita	125
TAMLUK	c	0	2.7	0	0	0	0	Harashankarpur	126
TAMLUK	c	0	2	0	0	0	0	Kalidan	127
TAMLUK	c	0	5.2	0	0	0	0	Gobindapur	128
TAMLUK	c	0	2.5	0	0	0	0	Jardai	129
TAMLUK	c	0	3	0	0	0	0	Paramhansapur	130
TAMLUK	c	0	21.4	0	0	0	0	Gholamdan	131
TAMLUK	c	0	12.3	0	0	0	0	Amdan	132
TAMLUK	c	0	1.7	0	0	0	0	Dhamat	133
TAMLUK	c	0	6.2	0	0	0	0	Kulia	134
TAMLUK	c	0	5.2	0	0	0	0	Dashang	135
TAMLUK	c	0	7	0	0	0	0	Atang	136
TAMLUK	c	0	13.9	0	0	0	0	Gobinda Chak	137
TAMLUK	c	1	10.6	0	0	0	0	Tikarpara	138
KOLAGHAT	c	0	5.1	0	0	0	0	Usatpur	139
TAMLUK	c	0	14.5	0	0	0	0	Saharda	140
TAMLUK	c	1.4	4	0	0	0	0	Markandapur	141
TAMLUK	c	1.5	5.2	0	0	0	0	Kunarpur	142
TAMLUK	c	1.8	8.8	0	0	0	0	Jagannath Chak	143
TAMLUK	c	1.6	7.9	0	0	0	0	Narui Ramchandrapur	144
TAMLUK	c	0	13	0	0	0	0	Narui gopinath Chak	145
TAMLUK	c	0	7.2	0	0	0	0	Dumdan	146
TAMLUK	c	0	9.9	0	0	0	0	Dhalshwar	147
TAMLUK	c	0	6.4	0	0	0	0	Nilmaniram Chak	148
TAMLUK	c	0	10.3	0	0	0	0	Nilichhaku Chak	149
KOLAGHAT	c	0	1.4	0	0	0	0	Fate Chak	150
KOLAGHAT	c	0	2.4	0	0	0	0	Uryagar	151
KOLAGHAT	c	0	3.4	0	0	0	0	Paobanki	152
KOLAGHAT	c	0	2.5	0	0	0	0	Sahanagar	153
KOLAGHAT	c	0	2	0	0	0	0	Ramgar	154
TAMLUK	c	3.5	2.6	0	0	0	0	Saraighata	155
TAMLUK	c	4.2	16.1	0	0	0	0	Bijayram Chak	156
TAMLUK	c	0	5.1	0	0	0	0	Harirampur	157
TAMLUK	c	0	1.1	0	0	0	0	Gurya	158
TAMLUK	c	0	8.1	0	0	0	0	Radhaban	159
TAMLUK	c	0	5.6	0	0	0	0	Chaulyakuri	160

Land Use												
Area under different types of land use (in hectares rounded up to one decimal place)							Area irrigated by source (in hectare).					
Serial Number	Name of Village	Fallow lands other than current fallows	Current Fallows	Net Area Sown	Total Irrigated Land Area	Total Un-irrigated Land Area	Canals (C)	Wells/Tube-wells(W/TW)	Tanks/Lakes(T/L)	Water Falls(WF)	Others(O)	
1	2	110	111	112	113	114	115	116	117	118	119	
121	Alugram	0	0	56.5	15.2	41.2	15.2	0	0	0	0	
122	Hariharpur	0	0	40.4	15.5	25	0	0	0	0	15.5	
123	Saranbar	0	0	44.1	14.5	29.6	0	0	0	0	14.5	
124	Chhenyagar	0	0	132	24	108	10	14	0	0	0	
125	Pulshita	0	0	61.3	30.2	31.2	30.2	0	0	0	0	
126	Harashankarpur	0	0	90.2	40	50.2	0	0	0	0	40	
127	Kalidan	0	0	242.4	81.2	161.3	0	0	0	0	81.2	
128	Gobindapur	0	0	39.7	18.6	21.1	17.1	0	0	0	1.5	
129	Jardai	0	0	82.5	40	42.5	40	0	0	0	0	
130	Paramhansapur	0	0	95.1	80	15.1	80	0	0	0	0	
131	Gholamdan	0	0	45	3	42	2	0	0	0	1	
132	Amdan	0	0	247	60	187	40	20	0	0	0	
133	Dhamat	0	0	51	22	29	20	2	0	0	0	
134	Kulia	0	0	113	34	79	22	12	0	0	0	
135	Dashang	0	0	121.5	30.5	91	21	8	0	0	1.5	
136	Atang	0	0	94	16.5	77.5	0	11.5	0	0	5	
137	Gobinda Chak	0	0	55.5	12	43.5	0	9	0	0	3	
138	Tikarpara	0	0	43.5	13	30.5	0	11.5	0	0	1.5	
139	Usatpur	0	0	82	60	22	0	50	0	0	10	
140	Saharda	0	0	55.5	11	44.5	0	7	0	0	4	
141	Markandapur	0	0	33.6	5.6	28	0	5.6	0	0	0	
142	Kunarpur	0	0	22.5	4	18.5	0	4	0	0	0	
143	Jagannath Chak	0	0	113.2	30	83.2	0	23	0	0	7	
144	Narui Ramchandrapur	0	0	99.4	29	70.4	0	24	0	0	5	
145	Naruigopinath Chak	0	0	68.7	10	58.7	0	10	0	0	0	
146	Dumdan	0	0	89	27	62	26	1	0	0	0	
147	Dhalshwar	0	0	34	9	25	8	1	0	0	0	
148	Nilmaniram Chak	0	0	68.5	9.5	59	8	1.5	0	0	0	
149	Nilichhaku Chak	0	0	29.3	24	5.3	24	0	0	0	0	
150	Fate Chak	0	0	34	9.6	24.4	0	9.6	0	0	0	
151	Uryagar	0	0	50.7	18.2	32.6	0	18.2	0	0	0	
152	Paobanki	0	0	55.2	52	3.2	45	7	0	0	0	
153	Sahanagar	0	0	33.4	10.5	22.9	0	10.5	0	0	0	
154	Ramgar	0	0	29.9	9.6	20.2	0	7.6	0	0	2	
155	Saraighata	0	0	84.5	60	24.5	60	0	0	0	0	
156	Bijayram Chak	0	0	137	35	102	33	0	0	0	2	
157	Harirampur	0	0	105.6	34.4	71.2	34.4	0	0	0	0	
158	Gurya	0	0	41.8	12.9	28.8	12.9	0	0	0	0	
159	Radhaban	0	0	113.8	61.5	52.3	61.5	0	0	0	0	
160	Chaulyakuri	0	0	22.1	15.8	6.3	15.8	0	0	0	0	

Name of three most important commodities manufactured			Name of Village	Serial Number
First	Second	Third		
120	121	122	2	1

	Alugram	121
	Hariharpur	122
	Saranbar	123
	Chhenyagar	124
	Pulshita	125
	Harashankarpur	126
	Kalidan	127
	Gobindapur	128
	Jardai	129
	Paramhansapur	130
	Gholamdan	131
	Amdan	132
	Dhamat	133
	Kulia	134
	Dashang	135
	Atang	136
	Gobinda Chak	137
	Tikarpara	138
	Usatpur	139
	Saharda	140
	Markandapur	141
	Kunarpur	142
	Jagannath Chak	143
	Narui Ramchandrapur	144
	Naruigopinath Chak	145
	Dumdan	146
Black Smith	Dhalshwar	147
	Nilmaniram Chak	148
	Nilichhaku Chak	149
	Fate Chak	150
	Uryagar	151
	Paobanki	152
	Sahanagar	153
	Ramgar	154
	Saraighata	155
	Bijayram Chak	156
	Harirampur	157
Blacksmith	Gurya	158
	Radhaban	159
	Chaulyakuri	160

Census of India 2011
Amenities and Land use

Name of District:-Purba Medinipur

Name of CD Block:-Panskura

Serial Number	Name of Village	Location code no.	Total area of the village (in hectares rounded up to one decimal place)	Total population (2011 census)	Number of households (2011 census)	Number of educational amenities available in village, the distance range code viz; a for 0-5 kms, b for 5-10 kms, c for 10+ kms of nearest place where facility is available							
						Pre-Primary school (PP)	Primary school (P)	Middle school (M)	Secondary School (S)	Senior Secondary school (SS)	Degree college of arts science & commerce (ASC)	Engineering college(EC)	Medical college (MC)
1	2	3	4	5	6	7	8	9	10	11	12	13	14
161	Chaitanpur	344280	46.5	916	207	1	1	a	a	a	b	b	c
162	Dakshin Arjjunda	344281	61.7	572	132	1	1	a	a	a	b	c	c
163	Chak Radhaban	344282	43.7	598	141	1	1	a	a	a	b	c	c
164	Kalai	344283	103.3	1532	377	2	2	1	1	1	b	c	c
165	Mohanpur	344284	128.3	2043	514	2	2	a	a	a	b	c	c
166	Bijaynagar	344285	97.3	1172	297	1	1	a	a	a	b	c	c
167	Paramananda Chak	344286	47.5	741	168	1	1	a	a	a	b	c	c
168	Gholmaguri	344287	72.4	1996	423	2	2	1	a	a	b	c	c
169	Kenasi Brindaban Chak	344288	99.1	707	152	1	1	a	a	a	b	c	c
170	Maguri Jagannath Chak	344289	232.8	2288	542	4	3	2	2	1	b	c	c
171	Kismat Jagannath Chak	344290	86.8	1736	383	3	3	1	1	a	b	c	c
172	Harinarayan Chak	344291	121.6	1512	345	3	2	1	1	1	b	c	c
173	Mahishdol	344292	91.2	2439	475	1	1	a	a	a	b	a	c
174	Udaypur	344293	42.2	2442	452	2	2	1	1	1	b	c	c
175	Kalandipur	344294	136.4	1141	235	2	1	a	a	a	a	c	c
176	Kedarpur	344295	68.4	613	137	1	1	b	b	b	b	b	b
177	Uttar Chanchiara	344296	187.8	1197	272	1	1	a	a	a	a	a	b
178	Dakshin Chan Chiara	344297	129.5	2135	464	1	1	1	a	a	b	c	c
179	Basantabar	344298	49.9	748	167	1	1	a	a	a	b	c	c
180	Amdubi	344299	113	565	136	1	1	a	a	a	b	c	c
181	Suarasatya	344300	201.1	1838	429	2	2	a	a	a	b	c	c
182	Kamila	344301	292.7	4369	890	5	5	2	1	a	c	c	c
183	Raghubir Chak	344302	39.7	847	183	1	1	a	a	a	b	c	c
184	Dhuliapur	344303	135.5	2036	454	1	1	1	1	1	b	c	c
185	Murail	344304	69	1849	383	1	1	a	a	a	b		b
186	Baharputa	344305	286.1	4660	1033	4	4	1	a	a	c	b	c
187	Bar Baharpota	344306	57.7	1156	271	1	1	a	a	a	c	b	c
188	Chanupur	344307	72.9	1713	417	2	1	1	a	a	c	c	c
189	Ukharapara	344308	35	621	145	1	1	a	a	a	c	c	c
190	Chakdaha	344309	219.2	3791	831	2	2	a	a	a	c	c	c
191	Purbba Itara	344310	166.6	1844	408	4	4	1	1	b	c	c	c
192	Purbba Shuktia	344311	59.9	1244	273	2	2	1	1	a	b	c	c
193	Kunarara	344312	78.8	1086	260	2	2	a	a	a	c	c	c
194	Khandakhola	344313	223.2	2720	596	3	3	1	1	a	c	c	c
195	Gogras Keshab Bar	344314	115.9	2007	416	1	1	a	a	a	b	c	c
196	Gograscottaluk	344315	137	1714	361	4	3	a	a	a	b	c	c
197	Beraberia	344316	165.4	1600	363	2	1	a	a	a	b	c	c
198	Purushottampur	344317	152.2	2371	558	2	2	a	a	a	b	c	c
199	Fakirganja	344318	40.8	1270	279	1	1	a	a	a	b	c	c
200	Raghunathbari	344319	47.9	2091	461	4	3	2	2	1	b	c	c

- Village Directory

(As in 2009)

Location CodeNo:-345

Location CodeNo:-0317

e. (If not available within the < 5 Kms, b for 5-10 Kms and c if facility is available is given).																				Number of Medical Amenities available. (If not available within the village , the distance range code viz; a for < 5 Kms, b for 5-10 Kms and c for 10+ kms of nearest place where facility is available is given).	
Management institute (MI)	Polytechnic (Pt)	Vocational training school /ITI	Non-formal training centre (NFTC)	Special school for disabled (SSD)	Others (specify)	Community health centre (CHC)	Primary health centre (PHC)	Primary health sub centre (PHS)	Maternity and child welfare centre (MCW)	T.B. clinic (TBC)	Hospital-allopathic (HA)	Hospital-alternative medicine (HO)	Dispensary (D)	Veterinary hospital (VH)	Mobile health clinic (MHC)	Family welfare centre (FWC)	Name of Village	Serial Number			
15	16	17	18	19	20	21	22	23	24	25	26	27	28	29	30	31	2	1			
c	c	c	c	c		c	c	a	a	c	c	c	b	c	c	c	Chaitanpur	161			
c	c	c	c	c		c	c	a	a	c	c	c	c	c	c	c	Dakshin Arjjunda	162			
c	c	c	c	c		c	c	1	1	c	c	c	c	c	c	c	Chak Radhaban	163			
c	c	c	c	c		c	c	a	a	c	c	c	c	c	c	c	Kalai	164			
c	c	c	c	c		c	c	1	1	c	c	c	c	c	c	c	Mohanpur	165			
c	c	c	c			c	c	a	a	c	c	c	c	c	c	c	Bijaynagar	166			
c	c	c	c	c		b	b	a	a	c	c	c	b	c	c	b	Paramananda Chak	167			
c	c	c	c	c		b	b	a	a	b	c	c	b	c	c	b	Gholmaguri	168			
c	c	c	c	c		c	b	a	a	c	c	c	2	c		a	Kenasi Brindaban Chak	169			
c	c	c	c	c		b	b	1	1	c	c	c	b	c	c	b	Maguri Jagannath Chak	170			
c	c	c	c	c		c	c	a	a	c	c	c	c	c	c	c	Kismat Jagannath Chak	171			
c	c	c	c			c	c	1	1	c	c	c	c	c	c	c	Harinarayan Chak	172			
c	c	c		c		b	b	a	a	b	c	c	c	c	c	b	Mahishdol	173			
c	c	c		c		b	b	a	a	b	c	c	c	c	c	b	Udaypur	174			
c	c		a	a		b	b	a	b	b	c	c	a	c	c	b	Kalandipur	175			
c	c	b	b	b		c	b	a	b	c	c	c	b	c	c	b	Kedarpur	176			
c	c	b	c	a	c	c	b	a	b	c	c	c	b	c	c	b	Uttar Chanchiara	177			
c	c	c	b	b		b	b	1	b	c	c	a	c	c	b		Dakshin Chan Chiara	178			
c	c	c	b	b		b	b	a	a	b	c	c	b	c	c	b	Basantabar	179			
c	c	c	b			c	b	a	a	b	c	c	b	c		a	Amdubi	180			
c	c	c	b	b		c	a	a	a	a	c	c	a	c		a	Suarasatya	181			
c	c	c	c	a		c	a	a	a	a	c	c	a	c		a	Kamila	182			
c	c	c	b	b		b	b	a	a	b	c	c	b	c	c	b	Raghubir Chak	183			
c	c	c	b	b		b	b	1	1	b	c	c	1	c	c	b	Dhuliapur	184			
c	c	b	c	b	b	c	b	a	a	c	c	c	c	c	c	c	Murail	185			
	c	c	c	a		c	a	1	1	c	c	c	b	c		1	Baharputa	186			
c	c	c		a		c	a	a	a	c	c	c	c	c		a	Bar Baharpota	187			
c	c	c		a		c	a	a	a	c	c	c	9	c		a	Chanupur	188			
c	c	a		a		c	c	a	a	c	c	c	c	c		a	Ukharapara	189			
c	c	c	a			c	a	1	1	c	c	c	c	c		1	Chakdaha	190			
c	c	b	a			c	1	a	a	1	c	c		c			Purbba Itara	191			
c	c	c	b	a		c	a	a	a	a	c	c	a	c		5	Purbba Shuktia	192			
c	c	c	c	b		c	a	a	a	a	c	c	a	c		a	Kunarara	193			
	c		a			c	a	1	1	c	c	c	4	c		1	Khandakhola	194			
	c	c	b	b		c	a	a	a	c	c	c	c	c		a	Gogras Keshab Bar	195			
	c	c	b	b		c	a	a	a	c	c	c	c	c		a	Gogras Kotaluk	196			
c	c	c	a	c		b	b	a	c	c	c	c	c	c	c	c	Beraberia	197			
c	c	c	1	c		b	b	1	c	c	c	c	c	c	c	c	Purushottampur	198			
c	c	c	a	c		b	b	a	c	c	c	c	c	c	c	c	Fakirganja	199			
c	c	c	b	a		c	a	1	1	a	c	c	a	c		1	Raghunathbari	200			

Serial Number	Name of Village	Number of Non-Government Medical Amenities available.							Availability of drinking water - Yes / No							
		Charitable non Govt. hospital/Nursing home.	Medical practitioner with MBBS Degree	Medical practitioner with other degree	Medical practitioner with no degree	Traditional practitioner and faith healer	Medicine Shop	Others	Tap water (Treated/Untreated)	Well water (Covered / Uncovered well)	Hand Pump	Tube wells / Bore well	Spring	River / Canal	Tank / Pond / Lake	Others
1	2	32	33	34	35	36	37	38	39	40	41	42	43	44	45	46
161	Chaitanpur	0	0	0	2	0	0	0	No	No	Yes	No	No	Yes	Yes	No
162	Dakshin Arjjunda	0	0	0	0	0	1	0	No	No	Yes	No	No	No	Yes	No
163	Chak Radhaban	0	0	0	0	0	0	0	No	No	Yes	No	No	No	Yes	No
164	Kalai	0	0	0	0	0	0	0	No	No	Yes	No	No	Yes	Yes	No
165	Mohanpur	0	0	0	0	0	0	0	No	No	Yes	Yes	No	Yes	Yes	No
166	Bijaynagar	0	0	0	0	0	1	0	No	No	Yes	Yes	No	Yes	Yes	No
167	Paramananda Chak	1	2	2	1	2	1	1	No	No	Yes	Yes	No	Yes	Yes	No
168	Gholmaguri	0	0	0	0	0	1	0	No	No	Yes	Yes	No	Yes	Yes	No
169	Kenasi Brindaban Chak	0	0	1	1	0	1	0	No	Yes	Yes	No	No	Yes	Yes	No
170	Maguri Jagannath Chak	0	0	0	0	0	1	0	No	No	Yes	Yes	No	Yes	Yes	No
171	Kismat Jagannath Chak	0	0	0	0	0	2	0	No	No	Yes	No	No	Yes	Yes	No
172	Harinarayan Chak	0	0	0	8	0	3	0	No	No	Yes	No	No	Yes	Yes	No
173	Mahishdol	0	0	0	3	0	2	0	No	No	Yes	No	No	Yes	Yes	No
174	Udaypur	0	0	1	6	0	1	0	No	No	Yes	No	No	Yes	Yes	No
175	Kalandipur	0	0	0	0	0	0	0	No	No	Yes	Yes	No	Yes	Yes	No
176	Kedarpur	0	1	1	1	0	1	0	No	No	Yes	No	No	No	Yes	Yes
177	Uttar Chanchiara	0	1	1	1	0	1	0	No	No	Yes	Yes	No	No	Yes	Yes
178	Dakshin Chan Chiara	0	0	1	0	0	0	0	Yes	Yes	Yes	Yes	No	Yes	Yes	No
179	Basantabar	0	0	0	0	0	0	0	No	No	Yes	Yes	No	Yes	Yes	No
180	Amdubi	0	0	0	0	0	0	0	No	No	Yes	No	No	No	Yes	No
181	Suarasatya	0	0	1	0	0	0	0	No	No	Yes	No	No	No	Yes	No
182	Kamila	0	0	1	0	0	1	0	No	No	Yes	No	No	No	Yes	No
183	Raghubir Chak	0	0	0	0	0	0	0	No	No	Yes	Yes	No	No	Yes	No
184	Dhuliapur	0	2	0	0	0	1	0	No	Yes	Yes	Yes	No	Yes	Yes	No
185	Murail	0	0	0	0	0	0	0	No	No	Yes	Yes	No	Yes	Yes	No
186	Baharputa	0	0	0	6	0	5	0	No	No	Yes	Yes	No	No	Yes	No
187	Bar Baharpota	0	0	0	1	1	0	0	No	No	Yes	Yes	No	No	Yes	No
188	Chanupur	0	0	0	9	0	4	0	No	No	Yes	Yes	No	No	Yes	No
189	Ukharapara	0	0	0	1	0	0	0	Yes	Yes	Yes	Yes	No	No	Yes	No
190	Chakdaha	0	0	0	3	0	2	0	No	No	Yes	Yes	No	No	Yes	No
191	Purbba Itara	0	0	0	0	0	0	0	No	No	Yes	No	No	No	Yes	No
192	Purbba Shuktia	0	1	0	0	0	1	0	No	No	Yes	No	No	No	Yes	No
193	Kunarara	0	0	0	0	0	0	0	No	No	Yes	No	No	No	Yes	No
194	Khandakhola	0	0	0	4	0	3	0	Yes	No	Yes	Yes	No	Yes	Yes	No
195	Gogras Keshab Bar	0	0	0	2	0	0	0	No	No	Yes	Yes	No	No	Yes	No
196	Gograscottaluk	0	0	0	2	0	1	0	Yes	No	Yes	Yes	No	No	Yes	No
197	Beraberia	0	0	0	1	1	0	0	No	No	Yes	No	No	No	Yes	No
198	Purushottampur	0	7	5	10	1	15	0	Yes	No	Yes	No	No	No	Yes	No
199	Fakirganja	0	0	1	2	1	0	0	No	No	Yes	No	No	No	Yes	No
200	Raghunathbari	0	1	1	0	0	1	0	No	No	Yes	No	No	No	Yes	No

Availability of toilet & others Yes / No				Communication and transport facilities (If amenities available code -Yes is given except for Village Pin Code ,If not available within the village , the distance range code viz; a for < 5 Kms, b for 5-10 Kms and c for 10+ kms of nearest place where facility is available is given).								
Community toilet including bath.	Community toilet excluding bath.	Rural sanitary mart or sanitary hardware outlet available near the village.	Community bio- gas or recycle of waste for productive use.	Post office(PO)	Sub post office (SPO)	Post & Telegraph office (P&TO)	Village Pin Code	Telephones (Land lines)	Public call office (PCO)	Mobile phone coverage	Name of Village	Serial Number
47	48	49	50	51	52	53	54	55	56	57	2	1
No	No	Yes	No	a	b	b	721152	a	b	Yes	Chaitanpur	161
No	No	No	No	a	b	c	721152	Yes	b	Yes	Dakshin Arjjunda	162
No	No	No	No	Yes	b	c	721152	Yes	b	Yes	Chak Radhaban	163
No	Yes	No	No	a	b	c	721152	Yes	c	Yes	Kalai	164
No	No	No	No	a	b	c		Yes	c	Yes	Mohanpur	165
Yes	Yes	Yes	No	c	b	c	721647	a	c	b	Bijaynagar	166
Yes	Yes	Yes	No	c	b	c	721152	Yes	b	Yes	Paramananda Chak	167
Yes	Yes	Yes	No	Yes	b	c	721634	Yes	c	Yes	Gholmaguri	168
No	No	No	No	c	a	b		Yes	b	Yes	Kenasi Brindaban Chak	169
Yes	Yes	Yes	No	Yes	b	c	721152	Yes	b	Yes	Maguri Jagannath Chak	170
No	No	Yes	No	a	b	b	721152	a	b	Yes	Kismat Jagannath Chak	171
No	No	Yes	No	a	b	b	721152	a	c	Yes	Harinarayan Chak	172
No	No	Yes	No	a	b	b	721152	Yes	c	Yes	Mahishdol	173
No	No	Yes	No	a	b	b	721152	Yes	c	Yes	Udaypur	174
No	Yes	No	No	a	a	a	721152	Yes	c	Yes	Kalandipur	175
No	No	No	No	a	a	a	721152	Yes	c	Yes	Kedarpur	176
No	No	Yes	No	a	b	a	721634	Yes	b	Yes	Uttar Chanchiara	177
No	Yes	Yes	No	a	a	a	721152	Yes	b	Yes	Dakshin Chan Chiara	178
No	No	Yes	No	a	a	b	721634	Yes	b	Yes	Basantabar	179
No	No	No	No	a	a	a	721634	Yes	b	Yes	Amdubi	180
No	No	No	No	a	a	a	721634	Yes	b	Yes	Suarasatya	181
No	No	No	No	a	a	a	721151	Yes	c	Yes	Kamila	182
No	Yes	No	No	a	a	b	721634	Yes	c	Yes	Raghubir Chak	183
No	Yes	No	Yes	Yes	a	b	721634	Yes	b	Yes	Dhuliapur	184
No	No	Yes	No	a	a	b	721634	Yes	c	Yes	Murail	185
No	No	No	No	Yes	b	b	721151	Yes	b	Yes	Baharpota	186
No	No	No	No	a	a	a	721151	Yes	b	Yes	Bar Baharpota	187
No	No	No	No	a	a	a	721151	Yes	b	Yes	Chanupur	188
No	No	No	No	a	b	b	721634	Yes	b	Yes	Ukharapara	189
No	No	No	No	a	a	a	721634	Yes	c	Yes	Chakdaha	190
No	No	No	No	Yes	a	a	721634	Yes	b	Yes	Purbba Itara	191
No	No	No	No	a	a	a	721634	Yes	b	Yes	Purbba Shuktia	192
No	No	No	No	a	a	a	721634	Yes	c	Yes	Kunarara	193
No	No	No	No	a	a	a	721634	Yes	c	Yes	Khandakhola	194
No	No	No	No	a	a	a	721634	Yes	b	Yes	Gogras Keshab Bar	195
No	No	No	No	a	a	a	721634	Yes	c	Yes	Gogras Kottaluk	196
No	No	Yes	No	a	a	a	721634	Yes	c	Yes	Beraberia	197
No	No	Yes	No	a	a	a	721634	Yes	b	Yes	Purushottampur	198
No	No	Yes	No	a	a	a	721634	Yes	b	Yes	Fakirganja	199
No	No	No	No	Yes	Yes	Yes	721634	Yes	b	Yes	Raghunathbari	200

Communication and transport facilities (If amenities available code -Yes is given except for Village Pin Code ,If not available within the village , the distance range code viz; a for < 5 Kms, b for 5-10 Kms and c for 10+ kms of nearest place where facility is available is given).													Village connected to highway (If amenities available code village , the distance range c and c for 10+ kms of nearest				
Serial Number	Name of Village	Internet cafes/ Common service centre (CSC)	Private courier facility	Bus service (Public & Private)	Railway stations	Auto/Modified Autos	Taxis and Vans	Tractors	Cycle-pulled rickshaws(Manual & Machine driven)	Carts driven by animals	Sea /River ferry service	Connected to national highway(NH)	Connected to state highway(SH)	Connected to major district road (MDR)	Connected to others district road	Pucca roads	
1	2	58	59	60	61	62	63	64	65	66	67	68	69	70	71	72	
161	Chaitanpur	a	b	b	b	c	a	c	a	c	c	c	c	b	b	a	
162	Dakshin Arjjunda	b	c	b	b	Yes	Yes	b	Yes	c	c	b	c	b	b	b	
163	Chak Radhaban	b	c	b	b	Yes	Yes	c	Yes	c	c	b	c	b	b	b	
164	Kalai	b	c	b	b	Yes	Yes	c	Yes	c	c	b	c	b		b	
165	Mohanpur	b	c	b	b	Yes	Yes	b	Yes	c	c	c	c	b	b	b	
166	Bijaynagar	b	b	b	b	b	Yes	Yes	Yes	Yes	Yes	b	c	b	c	b	
167	Paramananda Chak	b	b	b	b	b	Yes	Yes	Yes	Yes	Yes	b	c	b	c	b	
168	Gholmaguri	b	b	b	b	b	Yes	Yes	Yes	Yes	Yes	b	c	b	c	b	
169	Kenasi Brindaban Chak	b	b	b	b	b	Yes	b	Yes	c	c	b	c	b	b	b	
170	Maguri Jagannath Chak	b	b	b	b	b	Yes	Yes	Yes	Yes	Yes	b	c	b	c	b	
171	Kismat Jagannath Chak	a	b	a	b	c	a	c	a	c	c	c	c	a	a	a	
172	Harinarayan Chak	a	b	a	b	c	a	c	a	c	c	c	c	a	a	a	
173	Mahishdol	Yes	b	a	b	c	Yes	c	Yes	c	Yes	b	b	a	a	a	
174	Udaypur	a	b	a	b	c	a	c	a	c	Yes	b	b	a	a	a	
175	Kalandipur	a	a	a	a	a	a	c	Yes	c	c	b	c	b	c	a	
176	Kedarpur	a	a	a	a	c	a	c	a	c	c	b	b	a	b	b	
177	Uttar Chanchiara	a	a	a	a	c	a	c	a	c	c	a	a	a	a	a	
178	Dakshin Chan Chiara	a	a	a	a	a	Yes	c	Yes	c	c	b	c	b	c	a	
179	Basantabar	a	a	a	a	a	a	c	Yes	c	c	b	c	b	c	b	
180	Amdubi	a	b	a	a	c	Yes	c	Yes	c	c	b	c	a	Yes	a	
181	Suarasatya	a	b	a	a	c	Yes	c	Yes	c	c	b	c	a	Yes	a	
182	Kamila	a	c	b	a	c	Yes	c	Yes	c	c	c	c	b	a	b	
183	Raghubir Chak	a	a	a	a	a	a	c	Yes	c	c	b	c	b	c	b	
184	Dhuliapur	a	a	a	a	a	Yes	c	Yes	c	c	b	c	b	c	b	
185	Murail	b	b	b	Yes	b	b	c	Yes	c	c	b	c	b	c	b	
186	Baharputa	a	b	b	b	c	Yes	c	Yes	c	c	b	c	b	Yes	a	
187	Bar Baharpota	a	a	b	a	b	Yes	a	Yes	c	c	b			Yes	a	
188	Chanupur	Yes	b	a	a	Yes	Yes	a	Yes	c	c	b	c	a	Yes	Yes	
189	Ukharapara	a	b	a	a	Yes	Yes	Yes	Yes	c	c	b	c	a	a	a	
190	Chakdaha	a	a	a	b	Yes	Yes	c	Yes	c	c	b	c	a	Yes	a	
191	Purbba Itara	a	b	a	a	c	Yes	c	Yes	c	c	c	c	a	Yes	a	
192	Purbba Shuktia	a	b	a	a	c	Yes	c	Yes	c	c	c	c	a	Yes	a	
193	Kunarara	a	c	a	a	c	Yes	c	Yes	c	c	c	c	a	Yes	a	
194	Khandakhola	a	c	a	a	a	a	a	Yes	c	c	b	c	a	Yes	a	
195	Gogras Keshab Bar	a	b	a	a	a	a	c	Yes	c	c	c	Yes	a	Yes	a	
196	Gograscottaluk	Yes	b	Yes	a	Yes	Yes	c	Yes	c	c	c	Yes		Yes	Yes	
197	Beraberia	a	b	Yes	b	b	Yes	c	Yes	c	c	b	Yes			Yes	
198	Purushottampur	Yes	b	Yes	b	c	Yes	c	Yes	c	c	b	Yes		Yes	a	
199	Fakirganja	a	b	Yes	b	c	Yes	c	Yes	c	c	b	Yes		Yes	a	
200	Raghunathbari	Yes	b	a	Yes	c	Yes	c	Yes	c	c	b	c	a	Yes	a	

Availability of miscellaneous facilities (If amenities available code -Yes is given, If not available within the village , the distance range code viz; a for < 5 Kms, b for 5-10 Kms and c for 10+ kms of nearest place where facility is available is given).																
Kutchcha roads	Water bounded macadam(WBM) roads	Navigable waterway (river/canal)(NW)	Footpaths (FP)	Commercial & Co-operative Banks	ATM	Agricultural Credit Societies	Self-Help Group (SHG)	Public distribution system (PDS) shop	Mandis / Regular market	Weekly Haat	Agricultural marketing society	Integrated Child Development Scheme (Nutritional Centres)	Anganwadi Centre (Nutritional Centres)	Others (Nutritional Centres)	Name of Village	Serial Number
73	74	75	76	77	78	79	80	81	82	83	84	85	86	87	2	1
a	c	c	Yes	b	b	c	Yes	Yes	c	a	a	b	b	Yes	Chaitanpur	161
Yes	c	a	Yes	b	c	c	Yes	Yes	c	a	b	c	Yes	Yes	Dakshin Arjjunda	162
Yes	c	a	Yes	b	b	Yes	Yes	a	c	a	b	b	Yes	Yes	Chak Radhaban	163
Yes	b	a	Yes	b	b	Yes	Yes	a	b	Yes	b	c	Yes	Yes	Kalai	164
Yes	c	Yes	Yes	c	c	Yes	Yes	a	c	a	c	c	Yes	Yes	Mohanpur	165
Yes	b	c	Yes	a	b	b	Yes	a	c	a	b	c	Yes	Yes	Bijaynagar	166
Yes	b	b	b	Yes	b	b	Yes	Yes	b	Yes	Yes	Yes	Yes	Yes	Paramananda Chak	167
Yes	b	Yes	Yes	Yes		c	Yes	Yes	Yes	Yes	b	b	Yes	Yes	Gholmaguri	168
Yes	Yes	a	Yes	a	b	b	Yes	Yes	c	a	b	b	Yes	Yes	Kenasi Brindaban Chak	169
Yes	b	b	Yes	Yes	b	c	Yes	Yes	c	Yes	b	b	Yes	Yes	Maguri Jagannath Chak	170
a	a	a	Yes	b	b	c	Yes	a	c	a	c	b	Yes	Yes	Kismat Jagannath Chak	171
a	a	a	Yes	b	b	c	Yes	Yes	Yes	Yes	c	b	Yes	Yes	Harinarayan Chak	172
a	a	Yes	Yes	b	b	c	Yes	Yes	Yes	a	c	b	Yes	Yes	Mahishdol	173
a	a	Yes	Yes	b	b	c	Yes	a	c	a	c	b	Yes	Yes	Udaypur	174
Yes	a	a	Yes	a	a	c	Yes	Yes	c	a	a	b	Yes	Yes	Kalandipur	175
a	a	Yes	Yes	a	a	c	Yes	a	c	b	a	b	a	a	Kedarpur	176
Yes	a	a	Yes	a	a	c	Yes	Yes	Yes	a	c	Yes	Yes	b	Uttar Chanchiara	177
Yes	a	a	Yes	a	a	c	Yes	a	Yes	Yes	Yes	b	Yes	Yes	Dakshin Chan Chiara	178
Yes	b	b	Yes	b	b	c	Yes	a	c	a	b	b	Yes	Yes	Basantabar	179
Yes	c	c	Yes	b	b	c	Yes	a	c	a	b	c	Yes	Yes	Amdubi	180
Yes	c	c	Yes	a	b	c	Yes	a	c	a	b	Yes	Yes	Yes	Suarasatya	181
Yes	c	c	Yes	b	c	c	Yes	Yes	c	Yes	c	Yes	c	Yes	Kamila	182
Yes	b	b	Yes	b	b	c	Yes	a	c	a	b	b	Yes	Yes	Raghubir Chak	183
b	b	b	Yes	b	b	c	Yes	Yes	c	a	b	Yes	Yes	Yes	Dhuliapur	184
Yes	b	c	Yes	b	b	c	Yes	a	c	Yes	Yes	Yes	Yes	Yes	Murail	185
Yes	c	c	Yes	Yes	b	c	Yes	Yes	Yes	b	c	c	Yes	Yes	Baharputa	186
a	Yes	a	Yes	a	c	c	Yes	a	c	a	c	c	Yes	Yes	Bar Baharpota	187
Yes	c	b	Yes	Yes	c	c	Yes	Yes	Yes	a	c	c	Yes	Yes	Chanupur	188
Yes	c	c	Yes	a	Yes	c	Yes	a	c	a	c	c	Yes	Yes	Ukharapara	189
Yes	c	b	Yes	a	c	c	Yes	Yes	c	a	c	c	Yes	Yes	Chakdaha	190
Yes	c	c	Yes	a	b	b	Yes	Yes	c	a	b	c	Yes	Yes	Purbba Itara	191
Yes	c	c	Yes	a	b	b	Yes	Yes	c	a	b	c	Yes	Yes	Purbba Shuktia	192
Yes	c	c	Yes	a	c	c	Yes	a	c	a	c	c	Yes	Yes	Kunarara	193
Yes	c	c	Yes	a	c	c	Yes	Yes	c	a	c	c	Yes	Yes	Khandakhola	194
Yes	c	b	Yes	a	b	b	Yes	a	Yes	Yes	b	c	Yes	Yes	Gogras Keshab Bar	195
Yes	c	b	Yes	a	b	b	Yes	a	Yes	Yes	b	c	Yes	Yes	Gogras kottaluk	196
Yes		c	Yes	b	b	b	Yes	a	c	a	b	Yes	a	Yes	Beraberia	197
Yes	c	c	Yes	b	b	b	Yes	Yes	Yes	a	b	Yes	a	Yes	Purushottampur	198
Yes	c	c	Yes	b	b	b	Yes	a	c	Yes	b	Yes	a	Yes	Fakirganja	199
Yes	c	c	Yes	a	b	b	Yes	Yes	Yes	Yes	Yes	c	Yes	Yes	Raghunathbari	200

Availability of miscellaneous facilities (If amenities available code -Yes is given, If not available within the village , the distance range code viz; a for < 5 Kms, b for 5-10 Kms and c for 10+ kms of nearest place where facility is available is given).													Availability of electricity (Yes/No)			
Serial Number	Name of Village	ASHA (Accredited Social Health Activist)	Community centre with/without TV	Sports Field,	Sports Club / Recreation Centre	Cinema / Video Hall	Public Library	Public Reading Room	Newspaper Supply	Assembly Polling station	Birth & Death Registration Office	Power Supply for Domestic Use (ED)	Power Supply for Agricultural Use (EAG)	Power Supply for Commercial Use (EC)	Power Supply for All Uses (EA)	
1	2	88	89	90	91	92	93	94	95	96	97	98	99	100	101	
161	Chaitanpur	Yes	b	c	a	b	b	b	b	Yes	Yes	Yes	Yes	Yes	Yes	
162	Dakshin Arjunda	c	b	a	b	b	b	b	Yes	Yes	Yes	Yes	Yes	Yes	Yes	
163	Chak Radhaban	c	b	a	b	b	c	c	Yes	Yes	Yes	Yes	Yes	Yes	Yes	
164	Kalai	c	b	Yes	b	b	c	c	Yes	Yes	Yes	Yes	Yes	Yes	Yes	
165	Mohanpur	c	c	Yes	c	c	c	c	Yes	Yes	Yes	Yes	Yes	Yes	Yes	
166	Bijaynagar	b	b	b	b	b	b	Yes	Yes	Yes	Yes	Yes	Yes	Yes	Yes	
167	Paramananda Chak	Yes	Yes	Yes	Yes	Yes	Yes	Yes	Yes	Yes	Yes	Yes	Yes	Yes	Yes	
168	Gholmaguri	Yes	b	b	b	b	b	b	Yes	Yes	Yes	Yes	Yes	Yes	Yes	
169	Kenasi Brindaban Chak	Yes	b	a	Yes	b	a	a	Yes	Yes	a	Yes	Yes	Yes	Yes	
170	Maguri Jagannath Chak	Yes	b	b	b	b	b	b	Yes	Yes	Yes	Yes	Yes	Yes	Yes	
171	Kismat Jagannath Chak	b	c	Yes	a	Yes	a	a	Yes	Yes	a	Yes	Yes	Yes	Yes	
172	Harinarayan Chak	b	c	Yes	a	Yes	a	a	Yes	Yes	a	Yes	Yes	Yes	Yes	
173	Mahishdol	b	c	a	Yes	b	a	a	Yes	Yes	a	Yes	Yes	Yes	Yes	
174	Udaypur	a	c	Yes	Yes	b	b	b	Yes	Yes	a	Yes	Yes	Yes	Yes	
175	Kalandipur	Yes	a	b	b	a	a	a	Yes	Yes	a	Yes	Yes	No	No	
176	Kedarpur	c	c	b	b	a	b	b	a	a	a	Yes	Yes	Yes	Yes	
177	Uttar Chanchiara	c	c	a	a	a	a	a	a	a	a	Yes	Yes	Yes	Yes	
178	Dakshin Chan Chiara	Yes	a	Yes	Yes	a	a	a	Yes	Yes	Yes	Yes	Yes	Yes	Yes	
179	Basantabar	Yes	b	b	b	b	b	b	Yes	Yes	a	Yes	Yes	Yes	Yes	
180	Amdubi	Yes	b	Yes	b	b	a	a	Yes	a	a	Yes	Yes	Yes	Yes	
181	Suarasatya	Yes	b	Yes	b	b	a	a	Yes	Yes	a	Yes	Yes	Yes	Yes	
182	Kamila	Yes	c	Yes	b	b	a	a	Yes	Yes	a	Yes	Yes	Yes	Yes	
183	Raghubir Chak	Yes	b	b	b	b	b	b	Yes	Yes	a	Yes	Yes	No	No	
184	Dhuliapur	Yes	b	Yes	Yes	b	b	b	Yes	Yes	Yes	Yes	Yes	Yes	Yes	
185	Murail	b	c	b	b	b	Yes	Yes	Yes	Yes	a	Yes	Yes	Yes	Yes	
186	Baharputa	Yes	Yes	Yes	Yes	b	a	a	Yes	Yes	a	Yes	Yes	Yes	Yes	
187	Bar Baharpota	Yes	Yes	a	a	b	a	a	Yes	Yes	a	Yes	Yes	Yes	Yes	
188	Chanupur	Yes	b	Yes	Yes	b	a	a	Yes	Yes	a	Yes	Yes	Yes	Yes	
189	Ukharapara	Yes	a	a	a	b	a	a	Yes	Yes	Yes	Yes	Yes	Yes	Yes	
190	Chakdaha	Yes	Yes	Yes	Yes	a	a	a	Yes	Yes	a	Yes	Yes	Yes	Yes	
191	Purbba Itara	Yes	b	Yes	b	a	a	a	Yes	Yes	a	Yes	Yes	Yes	Yes	
192	Purbba Shuktia	Yes	b	a	b	a	Yes	Yes	Yes	Yes	a	Yes	Yes	Yes	Yes	
193	Kunarara	Yes	b	Yes	c	a	a	a	Yes	Yes	a	Yes	Yes	Yes	Yes	
194	Khandakhola	Yes	Yes	Yes	Yes	Yes	Yes	Yes	Yes	Yes	a	Yes	Yes	Yes	Yes	
195	Gogras Keshab Bar	Yes	Yes	Yes	Yes	a	a	a	Yes	Yes	a	Yes	Yes	Yes	Yes	
196	Gograscottaluk	Yes	Yes	Yes	Yes	b	a	a	Yes	Yes	a	Yes	Yes	Yes	Yes	
197	Beraberia	Yes	b	Yes	b	b	b	b	Yes	Yes	a	Yes	Yes	Yes	Yes	
198	Purushottampur	Yes	Yes	Yes	Yes	b	b	b	Yes	Yes	Yes	Yes	Yes	Yes	Yes	
199	Fakirganja	Yes	b	Yes	b	b	b	b	Yes	Yes	a	Yes	Yes	Yes	Yes	
200	Raghunathbari	Yes	b	Yes	b	a	a	a	Yes	Yes	Yes	Yes	Yes	Yes	Yes	

Nearest Town		Land Use							
		Area under different types of land use (in hectares rounded up to one decimal place)							
Name	Distance range code i.e. a for < 5 Kms, b for 5-10 Kms and c for 10+ kms .	Forests	Area under Non-agricultural Uses	Barren and Un-cultivable land	Permanent Pastures and Other Grazing Lands	Land Under Miscellaneous Tree Crops etc.	Culturable Waste Land	Name of Village	Serial Number
102	103	104	105	106	107	108	109	2	1
TAMLUK	c	0	1.2	0	0	0	0	Chaitanpur	161
TAMLUK	c	0	8.2	0	0	0	0	Dakshin Arjjunda	162
TAMLUK	c	0	6.6	0	0	0	0	Chak Radhaban	163
TAMLUK	c	0	6.5	0	0	0	0	Kalai	164
TAMLUK	c	0	7.2	0	0	0	0	Mohanpur	165
TAMLUK	c	0	7.2	0	0	0	0	Bijaynagar	166
TAMLUK	c	0	8	0	0	0	0	Paramananda Chak	167
TAMLUK	c	0	5.5	0	0	0	0	Gholmaguri	168
TAMLUK	c	0	11.2	0	0	0	0	Kenasi Brindaban Chak	169
TAMLUK	c	0	12.1	0	0	0	0	Maguri Jagannath Chak	170
TAMLUK	c	0	4.6	0	0	0	0	Kismat Jagannath Chak	171
TAMLUK	c	0	3.8	0	0	0	0	Harinarayan Chak	172
TAMLUK	b	0	10.1	0	0	0	0	Mahishdol	173
TAMLUK	c	0	9.1	0	0	0	0	Udaypur	174
TAMLUK	c	0	18.4	0	0	0	0	Kalandipur	175
TAMLUK	c	0	7.4	0	0	0	0	Kedarpur	176
KOLAGHAT	c	20	7.8	0	0	0	0	Uttar Chanchiara	177
TAMLUK	c	5	14.5	0	0	0	0	Dakshin Chan Chiara	178
TAMLUK	c	5	5.9	0	0	0	0	Basantabar	179
TAMLUK	b	5	14	0	0	0	0	Amdubi	180
TAMLUK	b	3.1	3.3	0	0	0	0	Suarasatya	181
TAMLUK	b	4	12.7	0	0	0	0	Kamila	182
TAMLUK	c	5	4.7	0	0	0	0	Raghubir Chak	183
TAMLUK	c	30	5	0	0	0	0	Dhuliapur	184
KOLAGHAT	c	4	2	0	0	0	0	Murail	185
TAMLUK	c	0	26.7	0	0	0	0	Baharputa	186
TAMLUK	c	0	8.4	0	0	0	0	Bar Baharpota	187
TAMLUK	c	0	4.7	0	0	0	0	Chanupur	188
TAMLUK	c	0	2.6	0	0	0	0	Ukharapara	189
TAMLUK	c	0	29.2	0	0	0	0	Chakdaha	190
TAMLUK	b	0	28.2	0	0	0	0	Purbba Itara	191
TAMLUK	b	0	4.2	0	0	0	0	Purbba Shuktia	192
TAMLUK	b	0	17.8	0	0	0	0	Kunarara	193
TAMLUK	c	0	48.2	0	0	0	0	Khandakhola	194
TAMLUK	c	0	28.9	0	0	0	0	Gogras Keshab Bar	195
TAMLUK	c	0	24	0	0	0	0	Gograskotaluk	196
TAMLUK	c	0	16	0	0	0	0	Beraberia	197
TAMLUK	c	0	9.5	0	0	0	0	Purushottampur	198
TAMLUK	c	0	2	0	0	0	0	Fakirganja	199
TAMLUK	b	0	2.4	0	0	0	0	Raghunathbari	200

Land Use												
Area under different types of land use (in hectares rounded up to one decimal place)							Area irrigated by source (in hectare).					
Serial Number	Name of Village	Fallow lands other than current fallows	Current Fallows	Net Area Sown	Total Irrigated Land Area	Total Un-irrigated Land Area	Canals (C)	Wells/Tube-wells(W/TW)	Tanks/Lakes(T/L)	Water Falls(WF)	Others(O)	
1	2	110	111	112	113	114	115	116	117	118	119	
161	Chaitanpur	0	0	45.3	16.6	28.7	16.6	0	0	0	0	
162	Dakshin Arjjunda	0	0	53.6	45.3	8.2	45.3	0	0	0	0	
163	Chak Radhaban	0	0	37	32.2	4.9	32.2	0	0	0	0	
164	Kalai	0	0	96.8	60	36.8	60	0	0	0	0	
165	Mohanpur	0	0	121.1	88	33.1	88	0	0	0	0	
166	Bijaynagar	0	0	90.1	65.7	24.4	65.7	0	0	0	0	
167	Paramananda Chak	0	0	39.5	30	9.5	30	0	0	0	0	
168	Gholmaguri	0	0	66.9	60	6.9	60	0	0	0	0	
169	Kenasi Brindaban Chak	0	0	87.9	65.2	22.7	65.2	0	0	0	0	
170	Maguri Jagannath Chak	0	0	220.7	122.2	98.5	122.2	0	0	0	0	
171	Kismat Jagannath Chak	0	0	82.2	21.4	60.8	21.4	0	0	0	0	
172	Harinarayan Chak	0	0	117.8	46.9	70.8	46.9	0	0	0	0	
173	Mahishdol	0	0	81.1	15.8	65.3	1.2	14.6	0	0	0	
174	Udaypur	0	0	33	11	22	6	0	0	0	5	
175	Kalandipur	0	0	118	36	82	36	0	0	0	0	
176	Kedarpur	0	0	61	28	33	28	0	0	0	0	
177	Uttar Chanchiara	0	0	160	100	60	100	0	0	0	0	
178	Dakshin Chan Chiara	0	0	110	16	94	10	0	0	0	6	
179	Basantabar	0	0	39	20	19	16	0	0	0	4	
180	Amdubi	0	0	94	20	74	0	16	0	0	4	
181	Suarasatya	0	0	194.7	178	16.7	0	178	0	0	0	
182	Kamila	0	0	276	200	76	0	200	0	0	0	
183	Raghubir Chak	0	0	30	16	14	16	0	0	0	0	
184	Dhuliapur	0	0	100.5	45.5	55	45.5	0	0	0	0	
185	Murail	0	0	63	13	50	11	0	0	0	2	
186	Baharputa	0	0	259.4	48.2	211.2	0	48.2	0	0	0	
187	Bar Baharpota	0	0	49.3	9.2	40.1	1.2	8	0	0	0	
188	Chanupur	0	0	68.2	50	18.2	0	50	0	0	0	
189	Ukharapara	0	0	32.4	2.2	30.2	2.2	0	0	0	0	
190	Chakdaha	0	0	190	60	130	10	50	0	0	0	
191	Purbba Itara	0	0	138.4	47.2	91.2	0	47.2	0	0	0	
192	Purbba Shuktia	0	0	55.7	40.5	15.2	0	40.5	0	0	0	
193	Kunarara	0	0	61	29.5	31.5	0	29.5	0	0	0	
194	Khandakhola	0	0	175	55	120	0	50	0	0	5	
195	Gogras Keshab Bar	0	0	87	42	45	0	40	0	0	2	
196	Gograscottaluk	0	0	113	33	80	0	30	0	0	3	
197	Beraberia	0	0	149.4	15.4	134	0	10	0	0	5.4	
198	Purushottampur	0	0	142.7	62.7	80	3	56	0	0	3.7	
199	Fakirganja	0	0	38.8	22.7	16.1	0	20	0	0	2.7	
200	Raghunathbari	0	0	45.5	11.5	34	0	8	0	0	3.5	

Name of three most important commodities manufactured			Name of Village	Serial Number
First	Second	Third		
120	121	122	2	1
			Chaitanpur	161
			Dakshin Arjjunda	162
			Chak Radhaban	163
			Kalai	164
			Mohanpur	165
			Bijaynagar	166
			Paramananda Chak	167
			Gholmaguri	168
Poltery	Handbon	Jari	Kenasi Brindaban Chak	169
			Maguri Jagannath Chak	170
Potter			Kismat Jagannath Chak	171
			Harinarayan Chak	172
			Mahishdol	173
			Udaypur	174
			Kalandipur	175
			Kedarpur	176
			Uttar Chanchiara	177
			Dakshin Chan Chiara	178
			Basantabar	179
			Amdubi	180
			Suarasatya	181
			Kamila	182
			Raghubir Chak	183
			Dhuliapur	184
			Murail	185
			Baharputa	186
			Bar Baharpota	187
			Chanupur	188
			Ukharapara	189
			Chakdaha	190
			Purbba Itara	191
			Purbba Shuktia	192
			Kunarara	193
Biri			Khandakhola	194
Biri	Jori	Bambo Barket	Gogras Keshab Bar	195
Bambo Basket	Biri		Gogriskottaluk	196
			Beraberia	197
Lamp			Purushottampur	198
			Fakirganja	199
			Raghunathbari	200

Census of India 2011
Amenities and Land use

Name of District:-Purba Medinipur

Name of CD Block:-Panskura

Serial Number	Name of Village	Location code no.	Total area of the village (in hectares rounded up to one decimal place)	Total population (2011 census)	Number of households (2011 census)	Number of educational amenities available in village, the distance range code viz; a for 0-5 kms, b for 5-10 kms, c for 10+ kms of nearest place where facility is available							
						Pre-Primary school (PP)	Primary school (P)	Middle school (M)	Secondary School (S)	Senior Secondary school (SS)	Degree college of arts science & commerce (ASC)	Engineering college(EC)	Medical college (MC)
1	2	3	4	5	6	7	8	9	10	11	12	13	14
201	Khasharban	344320	122.8	2049	467	2	2						
202	Sundarnagar	344321	141.5	3165	700	2	2	1					
203	Atberia	344322	133.6	1919	425	1	1	a	a	b	b		
204	Hanrijhama	344323	189.9	1654	376	1	2	2	1	1			
205	Amraghoal	344324	160.5	3168	607	3	3	a	a	a	b	c	c
206	Indulia	344325	34.6	626	126	1	1	a	a	a	b	c	c
207	Isahakpur	344326	57.8	1410	301	2	2	a	a	a	b	c	c
208	Raybandh	344327	97.9	2226	444	2	2	a	a	a	b	c	c
209	Kenasi Brindaban Chak	344328	86.4	1733	371	2	2	a	a	a	b	c	c
210	Maguri Uttarsai	344329	62.6	1020	231	1	1	a	a	a	b	c	c
211	Sitarampur	344330	76.3	443	105	2	2	b	b	b	c	c	c
212	Gaurangapur	344331	72.3	1020	237	1	1	1	a	a	b	c	c
213	Chandipur	344332	53.5	687	150	1	1	a	a	a	b	c	c
214	Radha Krishnapur	344333	76.1	2684	521	1	1	a	a	a	c	c	c
215	Chaugere	344334	41.6	403	74	1	1	a	a	a	c	c	c
216	Dabuapukur	344335	89.8	1472	332	2	2	1	1	a	c	c	c
217	Dayal Chak	344336	58.6	683	156	2	2	1	1	1	c	c	c
218	Mahammad Murad	344337	36.2	889	210	3	3						
219	Chakgogras	344338	40.3	169	41	1	1						
220	Baidbar	344339	125	1606	389	1	1	1	a	a	c		
221	Mahadol Rupchak	344340	87.3	764	161	1	1						
222	Radhaballav Chak	344341	114.6	4489	942	2	2	1					
223	Jayram Chak	344342	103.4	1850	412	2	2						
224	Shrirampur	344343	71.2	1325	292	2	2						
225	Paschim Chilka	344344	117	2745	622	2	3						a
226	Purbba Chilka	344345	143.3	2713	561	3	2	2	2	1			
227	Sadhuapota	344346	128.1	3437	708	2	2	a	a	a	c	c	c
228	Kalagechhe	344347	157.7	2385	542	3	3	a	a	a	c	c	c
229	Rajnarayan Chak	344348	25.1	1032	221	1	1	a	a	a	c	c	c
Block T O T A L :			22714.7	283303	62854	326	309	68	43	26	0	0	0

- Village Directory

(As in 2009)

Location CodeNo:-345

Location CodeNo:-0317

e. (If not available within the < 5 Kms, b for 5-10 Kms and c :ility is available is given).																				Number of Medical Amenities available. (If not available within the village , the distance range code viz; a for < 5 Kms, b for 5-10 Kms and c for 10+ kms of nearest place where facility is available is given).	
Management institute (MI)	Polytechnic (Pt)	Vocational training school /ITI	Non-formal training centre (NFTC)	Special school for disabled (SSD)	Others (specify)	Community health centre (CHC)	Primary health centre (PHC)	Primary health sub centre (PHS)	Maternity and child welfare centre (MCW)	T. B. clinic (TBC)	Hospital-allopathic (HA)	Hospital-alternative medicine (HO)	Dispensary (D)	Veterinary hospital (VH)	Mobile health clinic (MHC)	Family welfare centre (FWC)	Name of Village	Serial Number			
15	16	17	18	19	20	21	22	23	24	25	26	27	28	29	30	31	2	1			
						c	a	a	a	c	c	a	c		a		Khasharban	201			
						c	a	1	a	c	c	a	c				Sundarnagar	202			
						c	b	a	b	c	c	b	c		a		Atberia	203			
						b	b	a	c	c	c	c	c	c	c		Hanrijhama	204			
c	c	c		c		b	b	1	1	b	c	c	c	c	c	b	Amraghoal	205			
c	c	c		c		b	b	a	a	b	c	c	c	c	c	b	Indulia	206			
c	c	c		c		c	c	a	a	c	c	c	c	c	c	c	Isahakpur	207			
c	c	c		c		c	c	1	1	c	c	c	c	c	c	c	Raybandh	208			
c	c	c	c	c		b	b	a	a	c	c	c	b	c	c	b	Kenasi Brindaban Chak	209			
c	c	c	b	c		c	b	a	a	c	c	c	4	c		a	Maguri Uttarsai	210			
c	c	c	c	c		c	c	a	b	c	c	c	c	c	c	c	Sitarampur	211			
c	c	c	a	c		b	b	1	c	c	c	c	c	c	c	c	Gaurangapur	212			
c	c	c	a	c		b	b	a	c	c	c	c	c	c	c	c	Chandipur	213			
c	c	c		c		c	c	a	b	c	c	c	c	c	c	c	Radha Krishnapur	214			
c	c	c		c		c	c	a	b	c	c	c	a	c	c	c	Chaugere	215			
c	c	c	c	c		c	c	a	a	c	c	c	9	c		a	Dabuapukur	216			
c	c	c	c	c		c	c	a	a	c	c	4	c			a	Dayal Chak	217			
						c	c	a	b	c	c	c	c	c	c	c	Mahammad Murad	218			
						c	c	a	b	c	c	c	c	c	c	c	Chakgogras	219			
						c	c	a	b	c	c	c	c	c	c	c	Baidbar	220			
						c	b	1	1	c	c	c	3	a		a	Mahadol Rupchak	221			
						c	b	1	1	c	c	c	9	c		1	Radhaballav Chak	222			
						c	b	a	a	c	c	c	a	c		a	Jayram Chak	223			
						c	b	a	a	c	c	c		c		a	Shrirampur	224			
						c	a	a	a	c	c	c		c		a	Paschim Chilka	225			
						c	a	1	1	c	c	c	6			1	Purbba Chilka	226			
						c	b	a	a	c	c	c	2	c		a	Sadhuapota	227			
c	c	c		c		2		2	2	1	2	2	1	a	1		Kalagechhe	228			
c	c	c	c	c		c	b	a	a	c	c	c	1	c		a	Rajnarayan Chak	229			
0	0	4	1	0	0	12	17	53	36	12	4	7	64	1	1	30	: Block T O T A L				

Serial Number	Name of Village	Number of Non-Government Medical Amenities available.							Availability of drinking water - Yes / No							
		Charitable non Govt. hospital/Nursing home.	Medical practitioner with MBBS Degree	Medical practitioner with other degree	Medical practitioner with no degree	Traditional practitioner and faith healer	Medicine Shop	Others	Tap water (Treated/Untreated)	Well water (Covered / Uncovered well)	Hand Pump	Tube wells / Bore well	Spring	River / Canal	Tank / Pond / Lake	Others
1	2	32	33	34	35	36	37	38	39	40	41	42	43	44	45	46
201	Khasharban	0	0	0	0	0	0	0	0	No	No	Yes	No	No	Yes	No
202	Sundarnagar	1	0	0	0	0	0	0	0	No	No	Yes	No	No	Yes	No
203	Atberia	0	0	1	0	0	0	0	0	No	No	No	Yes	No	No	Yes
204	Hanrijhama	0	0	1	1	0	0	0	Yes	No	Yes	No	No	Yes	Yes	No
205	Amraghoal	0	0	0	4	0	0	0	No	No	Yes	No	No	No	Yes	No
206	Indulia	0	0	0	1	0	0	0	No	No	Yes	Yes	No	No	Yes	No
207	Isahakpur	0	0	0	2	0	0	0	No	No	Yes	No	No	No	Yes	No
208	Raybandh	0	0	0	3	0	1	0	No	No	Yes	No	No	Yes	Yes	No
209	Kenasi Brindaban Chak	0	0	0	0	0	1	0	No	No	Yes	Yes	No	Yes	Yes	No
210	Maguri Uttarsai	0	0	2	0	2	2	0	No	Yes	Yes	No	No	Yes	Yes	No
211	Sitarampur	0	0	0	0	0	0	0	No	No	Yes	No	No	No	Yes	No
212	Gaurangapur	0	0	0	3	2	0	0	Yes	No	Yes	No	No	No	Yes	No
213	Chandipur	0	0	0	0	0	1	0	No	No	Yes	No	No	No	Yes	No
214	Radha Krishnapur	0	0	0	0	0	0	0	No	No	Yes	No	No	No	Yes	No
215	Chaugere	0	0	0	2	0	0	0	No	No	Yes	No	No	Yes	Yes	No
216	Dabuapukur	0	0	3	5	1	2	0	No	No	Yes	Yes	No	Yes	Yes	No
217	Dayal Chak	0	0	0	4	0	1	0	No	No	Yes	Yes	No	No	Yes	No
218	Mahammad Murad	0	0	0	2	0	0	0	No	No	Yes	No	No	Yes	Yes	No
219	Chakgogras	0	0	0	0	0	0	0	No	No	Yes	No	No	Yes	Yes	No
220	Baidbar	0	0	0	0	4	0	0	No	No	Yes	No	No	Yes	Yes	No
221	Mahadol Rupchak	0	0	1	1	1	1	0	No	No	Yes	Yes	No	Yes	Yes	No
222	Radhaballav Chak	0	0	7	2	0	2	0	No	No	Yes	Yes	No	Yes	Yes	No
223	Jayram Chak	0	0	0	0	0	0	0	No	No	Yes	Yes	No	Yes	Yes	No
224	Shrirampur	0	0	0	1	0	0	0	No	No	Yes	No	No	Yes	Yes	No
225	Paschim Chilka	0	0	4	0	2	3	0	No	No	Yes	Yes	No	No	Yes	Yes
226	Purbba Chilka	0	0	3	3	0	7	0	No	No	Yes	Yes	No	Yes	Yes	No
227	Sadhuapota	0	1	1	1	0	1	0	No	No	Yes	No	No	Yes	Yes	No
228	Kalagechhe	2	2	2	1	1	1	1	No	No	Yes	No	No	Yes	Yes	No
229	Rajnarayan Chak	0	0	1	0	0	1	0	No	No	Yes	Yes	No	Yes	Yes	No
Block T O T A L :		9	37	95	261	30	123	2	33	28	224	67	0	101	206	4

Availability of toilet & others Yes / No				Communication and transport facilities (If amenities available code -Yes is given except for Village Pin Code ,If not available within the village , the distance range code viz; a for < 5 Kms, b for 5-10 Kms and c for 10+ kms of nearest place where facility is available is given).									
Community toilet including bath.	Community toilet excluding bath.	Rural sanitary mart or sanitary hardware outlet available near the village.	Community bio- gas or recycle of waste for productive use.	Post office(PO)	Sub post office (SPO)	Post & Telegraph office (P&TO)	Village Pin Code	Telephones (Land lines)	Public call office (PCO)	Mobile phone coverage	Name of Village	Serial Number	
47	48	49	50	51	52	53	54	55	56	57	2	1	
No	No	No	No	a	a	a	721634	Yes	b	Yes	Khasharban	201	
No	No	No	No	Yes	a	a	721634	Yes	b	Yes	Sundarnagar	202	
No	No	No	No	a	a	a	721152	Yes	b	Yes	Atberia	203	
No	No	No	No	a	Yes	a	721152	Yes	c	Yes	Hanrijhama	204	
No	No	Yes	No	a	b	b	721152	Yes	c	Yes	Amraghoal	205	
No	No	Yes	No	a	b	b	721152	Yes	c	Yes	Indulia	206	
No	No	Yes	No	b	b	b	721152	Yes	b	Yes	Isahakpur	207	
No	No	Yes	No	b	b	b	721152	Yes	b	Yes	Raybandh	208	
Yes	Yes	Yes	No	Yes	b	c		a	b	b	Kenasi Brindaban Chak	209	
No	No	No	No	c	a	Yes	721152	Yes	b	Yes	Maguri Uttarsai	210	
No	No	Yes	No	a	a	c	721634	Yes	b	Yes	Sitarampur	211	
No	No	Yes	No	a	a	a	721634	Yes	c	Yes	Gaurangapur	212	
No	No	Yes	No	a	a	a	721634	Yes	b	Yes	Chandipur	213	
No	No	Yes	No	a	a	c	721634	a	c	a	Radha Krishnapur	214	
No	No	Yes	No	a	a	c	721634	Yes	b	Yes	Chaugere	215	
No	No	No	No	c	Yes	c	721634	Yes	c	Yes	Dabuapukur	216	
No	No	No	No	c	a	c	721634	Yes	b	Yes	Dayal Chak	217	
No	No	Yes	No	b	a	c	721634	Yes	b	Yes	Mahammad Murad	218	
No	No	Yes	No	b	a	c	721634	a	c	Yes	Chakgogras	219	
No	No	Yes	No	b	a	c	721634	Yes	b	Yes	Baidbar	220	
No	No	No	No	c	Yes	b	721634	Yes	c	Yes	Mahadol Rupchak	221	
No	No	No	No	c	a	b	721634	Yes	b	Yes	Radhaballav Chak	222	
No	No	No	No	c	a	c	721634	Yes	c	Yes	Jayram Chak	223	
No	No	No	No	c	a	a	721139	Yes	b	Yes	Shrirampur	224	
No	No	No	No	c	a	a	721647	Yes	b	Yes	Paschim Chilka	225	
No	No	Yes	No	c	Yes	a	721647	Yes	b	Yes	Purbba Chilka	226	
No	No	No	No	c	c	b	721634	Yes	b	Yes	Sadhuapota	227	
No	No	Yes	No	b	Yes	c	721158	Yes	c	Yes	Kalagechhe	228	
No	No	No	No	c	b	b	721152	Yes	c	Yes	Rajnarayan Chak	229	
9	11	60	1	23	12	3	217	197	0	219	Block T O T A L		

Communication and transport facilities (If amenities available code -Yes is given except for Village Pin Code ,If not available within the village , the distance range code viz; a for < 5 Kms, b for 5-10 Kms and c for 10+ kms of nearest place where facility is available is given).													Village connected to highway (If amenities available code viz; a for < 5 Kms, b for 5-10 Kms and c for 10+ kms of nearest place where facility is available is given).				
Serial Number	Name of Village	Internet cafes/ Common service centre (CSC)	Private courier facility	Bus service (Public & Private)	Railway stations	Auto/Modified Autos	Taxis and Vans	Tractors	Cycle-pulled rickshaws(Manual & Machine driven)	Carts driven by animals	Sea /River ferry service	Connected to national highway(NH)	Connected to state highway(SH)	Connected to major district road (MDR)	Connected to others district road	Pucca roads	
1	2	58	59	60	61	62	63	64	65	66	67	68	69	70	71	72	
201	Khasharban	Yes	a	a	a	a	Yes	Yes	Yes	Yes	c	c	c	a	a	a	
202	Sundarnagar	a	b	a	a	Yes	Yes	Yes	Yes	c	c	b	c	a	Yes	a	
203	Atberia	b	b	Yes	b	c	Yes	c	Yes	c	c	b	Yes		Yes	Yes	
204	Hanrijhama	Yes	a	b	c	b	a				c	b	Yes		a	a	
205	Amraghoal	a	b	a	b	c	Yes	c	Yes	c	c	b	b	a	a	a	
206	Indulia	a	b	a	b	c	Yes	c	Yes	c	c	b	b	a	a	a	
207	Isahakpur	a	b	b	b	c	Yes	c	a	c	c	c	c	b	b	a	
208	Raybandh	a	b	b	b	c	Yes	c	Yes	c	Yes	c	c	b	b	b	
209	Kenasi Brindaban Chak	b	b	b	b	b	Yes	Yes	Yes	Yes	Yes	b	c	b	c	b	
210	Maguri Uttarsai	b	b	b	b	b	Yes	b	Yes	c	c	b	c	b	b	b	
211	Sitarampur	a	c	a	c	c	a	c	a	c	c	c	a	a	c	a	
212	Gaurangapur	a	b	a	b	c	Yes	c	Yes	c	c	b	a	a	a	a	
213	Chandipur	a	b	Yes	b	c	Yes	c	Yes	c	c	b				Yes	
214	Radha Krishnapur	a	c	a	c	c	a	c	a	c	c	c	a	a	c	a	
215	Chaugere	a	c	a	c	c	a	c	a	c	c	c	a	a	c	a	
216	Dabuapukur	c	c	a	a	a	Yes	a	Yes	c	c	c	c	a	a	a	
217	Dayal Chak	a	c	a	b	a	Yes	a	Yes	c	c	c	c	a	a	a	
218	Mahammad Murad	a	c	a	c	c	a	c	a	c	c	c	a	a	c	a	
219	Chakgogras	a	c	a	c	c	c	a	a	a	c	c	a	a	c	a	
220	Baidbar	b	c	b	c	b	b	c	a	b	c	c	b	b	c	b	
221	Mahadol Rupchak	b	b	a	c	a	a	Yes	Yes	Yes	c	c	c	a	a	a	
222	Radhaballav Chak	Yes	b	b	b	b	Yes	b	Yes	c	c	c	c	b	b	b	
223	Jayram Chak	c	c	a	c	c	a	c	Yes	c	c	c	c	a	a	a	
224	Shrirampur	a	c	b	c	b	Yes	b	Yes	Yes	c	c	c	b	b	b	
225	Paschim Chilka	a	c	b	c	b	b	b	b	Yes	Yes	c	c	b	b	a	
226	Purbba Chilka	Yes	c	b	c	b	b	b	Yes	Yes	c	c	c	b		b	
227	Sadhuapota	a	b	a	c	a	Yes	a	Yes	c	c	a	c	a	Yes	a	
228	Kalagechhe	b	c	b	c	b	c	c	a	b	c	c	b	b	c	b	
229	Rajnarayan Chak	a	c	b	c	c	Yes	c	Yes	c	c	c	c	b	b	b	
Block T O T A L :		16	2	23	5	39	119	53	175	11	10	8	13	0	47	56	

ys,village roads, banks & credit societies : -Yes is given, If not available within the code viz; a for < 5 Kms, b for 5-10 Kms place where facility is available is given).													Availability of miscellaneous facilities (If amenities available code -Yes is given, If not available within the village , the distance range code viz; a for < 5 Kms, b for 5-10 Kms and c for 10+ kms of nearest place where facility is available is given).				
Kutchcha roads	Water bounded macadam(WBM) roads	Navigable waterway (river/canal)(NW)	Footpaths (FP)	Commercial & Co-operative Banks	ATM	Agricultural Credit Societies	Self-Help Group (SHG)	Public distribution system (PDS) shop	Mandis / Regular market	Weekly Haat	Agricultural marketing society	Integrated Child Development Scheme (Nutritional Centres)	Anganwadi Centre (Nutritional Centres)	Others (Nutritional Centres)	Name of Village	Serial Number	
73	74	75	76	77	78	79	80	81	82	83	84	85	86	87	2	1	
Yes	c	Yes	a	b	c	Yes	Yes	Yes	Yes	Yes	Yes	Yes	Yes	Yes	Khasharban	201	
Yes	c	c	Yes	b	b	c	Yes	Yes	c	Yes	Yes	Yes	Yes	Yes	Sundarnagar	202	
Yes	c	c	Yes	b	b	c	Yes	Yes	Yes	Yes	Yes	Yes	Yes	Yes	Atberia	203	
Yes	c	c	Yes	b	b	c	Yes	Yes	c	Yes	Yes	Yes	Yes	Yes	Hanrijhama	204	
a	a	a	Yes	b	b	c	Yes	a	c	a	c	b	Yes	Yes	Amraghoal	205	
a	a	a	Yes	b	b	c	a	c	c	a	c	b	Yes	Yes	Indulia	206	
b	b	a	Yes	b	b	c	Yes	a	c	a	c	c	Yes	Yes	Isahakpur	207	
b	b	Yes	Yes	b	b	c	Yes	Yes	c	Yes	c	c	Yes	Yes	Raybandh	208	
Yes	b	Yes	Yes	Yes	b	b	Yes	b	Yes	Yes	b	b	Yes	Yes	Kenasi Brindaban Chak	209	
Yes	Yes	Yes	a	b	b	Yes	Yes	c	Yes	b	b	b	Yes	Yes	Maguri Uttarsai	210	
Yes	c	a	Yes	a	a	c	Yes	b	c	a	c	Yes	Yes	Yes	Sitarampur	211	
Yes	c	c	Yes	b	b	b	Yes	Yes	c	a	b	Yes	a	Yes	Gaurangapur	212	
Yes	c	c	Yes	b	b	b	Yes	a	c	Yes	b	Yes	a	Yes	Chandipur	213	
Yes	c	a	Yes	a	a	b	Yes	a	c	a	c	c	Yes	Yes	Radha Krishnapur	214	
Yes	c	a	Yes	a	a	c	Yes	a	c	a	c	c	Yes	Yes	Chaugere	215	
Yes	a	Yes	a	b	b	Yes	Yes	Yes	a	b	c	Yes	Yes	Yes	Dabuapukur	216	
Yes	a	Yes	a	b	c	Yes	a	c	a	c	c	Yes	Yes	Yes	Dayal Chak	217	
Yes	c	a	Yes	a	a	c	a	a	c	c	Yes	c	Yes	Yes	Mahammad Murad	218	
Yes	c	a	Yes	a	a	c	Yes	b	c	b	c	c	Yes	Yes	Chakgogras	219	
Yes	c	b	Yes	b	b	c	Yes	Yes	c	Yes	Yes	Yes	Yes	Yes	Baidbar	220	
Yes	a	a	Yes	a	b	b	Yes	a	c	a	a	Yes	c	Yes	Mahadol Rupchak	221	
Yes	b	b	Yes	a	b	b	Yes	Yes	c	Yes	b	Yes	c	Yes	Radhaballav Chak	222	
Yes	c	Yes	a	c	c	Yes	a	c	a	c	Yes	Yes	Yes	Yes	Jayram Chak	223	
Yes	c	Yes	Yes	a	c	c	Yes	a	c	a	c	c	Yes	Yes	Shrirampur	224	
Yes	c	Yes	a	c	c	Yes	Yes	c	a	c	Yes	c	Yes	Yes	Paschim Chilka	225	
Yes	c	Yes	a	c	c	Yes	a	Yes	Yes	c	Yes	Yes	c	Yes	Purbba Chilka	226	
Yes	c	b	Yes	a	c	c	Yes	a	c	Yes	c	c	Yes	Yes	Sadhuapota	227	
Yes	c	b	Yes	b	b	c	Yes	a	c	a	c	Yes	c	Yes	Kalagechhe	228	
Yes	c	b	Yes	a	c	c	Yes	a	c	Yes	c	c	Yes	Yes	Rajnarayan Chak	229	
150	55	18	211	10	1	11	206	77	35	52	22	66	191	220	: Block T O T A L		

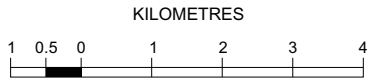
Availability of miscellaneous facilities (If amenities available code -Yes is given, If not available within the village , the distance range code viz; a for < 5 Kms, b for 5-10 Kms and c for 10+ kms of nearest place where facility is available is given).													Availability of electricity (Yes/No)			
Serial Number	Name of Village	ASHA (Accredited Social Health Activist)	Community centre with/without TV	Sports Field,	Sports Club / Recreation Centre	Cinema / Video Hall	Public Library	Public Reading Room	Newspaper Supply	Assembly Polling station	Birth & Death Registration Office	Power Supply for Domestic Use (ED)	Power Supply for Agricultural Use (EAG)	Power Supply for Commercial Use (EC)	Power Supply for All Uses (EA)	
1	2	88	89	90	91	92	93	94	95	96	97	98	99	100	101	
201	Khasharban	Yes	Yes	b	Yes	Yes	Yes	Yes	Yes	Yes	Yes	Yes	Yes	Yes	Yes	
202	Sundarnagar	Yes	Yes	Yes	Yes	Yes	Yes	Yes	Yes	Yes	Yes	Yes	Yes	Yes	Yes	
203	Atberia	Yes	Yes	b	Yes	Yes	Yes	Yes	Yes	Yes	Yes	Yes	Yes	Yes	Yes	
204	Hanrijhama	Yes	Yes	Yes	Yes	Yes	Yes	Yes	Yes	Yes	Yes	Yes	Yes	Yes	Yes	
205	Amraghoal	b	c	a	Yes	b	a	a	Yes	Yes	Yes	Yes	Yes	Yes	Yes	
206	Indulia	b	c	a	a	b	a	a	Yes	a	a	Yes	Yes	Yes	Yes	
207	Isahakpur	b	c	Yes	Yes	b	b	b	Yes	Yes	a	Yes	Yes	Yes	Yes	
208	Raybandh	b	c	Yes	Yes	b	b	b	Yes	Yes	a	Yes	Yes	Yes	Yes	
209	Kenasi Brindaban Chak	Yes	b	b	b	b	b	b	Yes	Yes	Yes	Yes	Yes	Yes	Yes	
210	Maguri Uttarsai	Yes	b	Yes	Yes	b	a	a	Yes	Yes	a	Yes	Yes	Yes	Yes	
211	Sitarampur	c	c	a	c	c	b	b	Yes	Yes	a	Yes	Yes	Yes	Yes	
212	Gaurangapur	Yes	b	Yes	b	b	b	b	Yes	Yes	Yes	Yes	Yes	Yes	Yes	
213	Chandipur	Yes	b	Yes	b	b	b	b	Yes	Yes	a	Yes	Yes	Yes	Yes	
214	Radha Krishnapur	c	Yes	a	c	c	b	b	Yes	Yes	a	Yes	Yes	Yes	Yes	
215	Chaugere	c	c	a	c	c	b	b	Yes	a	a	Yes	Yes	Yes	Yes	
216	Dabuapukur	Yes	b	Yes	Yes	a	Yes	Yes	Yes	Yes	a	Yes	Yes	Yes	Yes	
217	Dayal Chak	Yes	c	Yes	Yes	a	a	a	Yes	Yes	a	Yes	Yes	Yes	Yes	
218	Mahammad Murad	Yes	c	c	a	c	c	c	Yes	b	Yes	Yes	Yes	Yes	Yes	
219	Chakgogras	c	c	b	c	c	b	b	Yes	a	a	Yes	Yes	Yes	Yes	
220	Baidbar	Yes	Yes	Yes	Yes	Yes	Yes	Yes	Yes	Yes	Yes	Yes	Yes	Yes	Yes	
221	Mahadol Rupchak	Yes	b	Yes	Yes	b	a	a	Yes	Yes	a	Yes	Yes	Yes	Yes	
222	Radhaballav Chak	Yes	Yes	Yes	Yes	Yes	a	a	a	a	a	Yes	Yes	Yes	Yes	
223	Jayram Chak	Yes	Yes	Yes	Yes	Yes	Yes	Yes	Yes	Yes	Yes	Yes	Yes	Yes	Yes	
224	Shrirampur	Yes	Yes	Yes	Yes	Yes	Yes	Yes	Yes	Yes	Yes	Yes	Yes	Yes	Yes	
225	Paschim Chilka	Yes	Yes	Yes	c	Yes	Yes	a	a	b	a	Yes	Yes	Yes	Yes	
226	Purbba Chilka	Yes	Yes	Yes	c	Yes	Yes	Yes	a	b	Yes	Yes	Yes	Yes	Yes	
227	Sadhuapota	Yes	c	Yes	Yes	a	a	b	Yes	Yes	a	Yes	Yes	Yes	Yes	
228	Kalagechhe	Yes	c	c	Yes	c	c	b	b	Yes	b	Yes	Yes	Yes	Yes	
229	Rajnarayan Chak	Yes	Yes	Yes	c	a	b	b	Yes	Yes	a	Yes	Yes	Yes	Yes	
Block T O T A L :		173	91	114	100	21	21	19	215	171	45	225	224	215	215	

Nearest Town		Land Use							
		Area under different types of land use (in hectares rounded up to one decimal place)							
Name	Distance range code i.e. a for < 5 Kms, b for 5-10 Kms and c for 10+ kms .	104 Forests	105 Area under Non-agricultural Uses	106 Barren and Un-cultivable land	107 Permanent Pastures and Other Grazing Lands	108 Land Under Miscellaneous Tree Crops etc.	109 Culturable Waste Land	Name of Village	Serial Number
102	103	104	105	106	107	108	109	2	1
TAMLUK	b	0	25.8	0	0	0	0	Khasharban	201
TAMLUK	b	0	12.7	0	0	0	0	Sundarnagar	202
TAMLUK	b	0	7.6	0	0	0	0	Atberia	203
TAMLUK	c	0	26.9	0	0	0	0	Hanjhama	204
TAMLUK	b	0	33.5	0	0	0	0	Amraghoal	205
TAMLUK	b	0	5.6	0	0	0	0	Indulia	206
TAMLUK	b	0	12	0	0	0	0	Isahakpur	207
TAMLUK	b	0	18.7	0	0	0	0	Raybandh	208
TAMLUK	c	0	13.1	0	0	0	0	Kenasi Brindaban Chak	209
TAMLUK	c	0	10.3	0	0	0	0	Maguri Uttarsai	210
TAMLUK	c	0	7.9	0	0	0	0	Sitarampur	211
TAMLUK	c	0	6.2	0	0	0	0	Gaurangapur	212
TAMLUK	c	0	6.7	0	0	0	0	Chandipur	213
TAMLUK	c	0	10.8	0	0	0	0	Radha Krishnapur	214
TAMLUK	c	0	9.2	0	0	0	0	Chaugere	215
TAMLUK	c	0	7.4	0	0	0	0	Dabuapukur	216
TAMLUK	c	0	6.1	0	0	0	0	Dayal Chak	217
TAMLUK	c	0	7.9	0	0	0	0	Mahammad Murad	218
TAMLUK	c	0	8.3	0	0	0	0	Chakgogras	219
TAMLUK	c	0	14.6	0	0	0	0	Baidbar	220
TAMLUK	c	0	13.1	0	0	0	0	Mahadol Rupchak	221
TAMLUK	c	0	23.9	0	0	0	0	Radhaballav Chak	222
TAMLUK	c	0	50.2	0	0	0	0	Jayram Chak	223
TAMLUK	c	0	12.5	0	0	0	0	Shrirampur	224
TAMLUK	c	0	14.6	0	0	0	0	Paschim Chilka	225
TAMLUK	c	0	15.8	0	0	0	0	Purbba Chilka	226
TAMLUK	c	0	11.4	0	0	0	0	Sadhuapota	227
TAMLUK	c	0	16	0	0	0	0	Kalagechhe	228
TAMLUK	c	0	5.6	0	0	0	0	Rajnarayan Chak	229
0	0	96.1	2038.5	0	0	0	0	: Block T O T A L	

Land Use												
Area under different types of land use (in hectares rounded up to one decimal place)							Area irrigated by source (in hectare).					
Serial Number	Name of Village	Fallow lands other than current fallows	Current Fallows	Net Area Sown	Total Irrigated Land Area	Total Un-irrigated Land Area	Canals (C)	Wells/Tube-wells(W/TW)	Tanks/Lakes(T/L)	Water Falls(WF)	Others(O)	
1	2	110	111	112	113	114	115	116	117	118	119	
201	Khasharban	0	0	97	22	75	0	22	0	0	0	
202	Sundarnagar	0	0	128.8	55	73.8	0	55	0	0	0	
203	Atberia	0	0	126	115	11	0	115	0	0	0	
204	Hanrijhama	0	0	163	11	152	0	11	0	0	0	
205	Amraghoal	0	0	127	7.8	119.2	2.5	5.3	0	0	0	
206	Indulia	0	0	29	5	24	0	5	0	0	0	
207	Isahakpur	0	0	45.8	4.3	41.5	0	4.3	0	0	0	
208	Raybandh	0	0	79.2	5.7	73.5	0	5.7	0	0	0	
209	Kenasi Brindaban Chak	0	0	73.2	31	42.2	0	31	0	0	0	
210	Maguri Uttarsai	0	0	52.4	22	30.4	0	22	0	0	0	
211	Sitarampur	0	0	68.4	39.7	28.7	31	4	0	0	4.7	
212	Gaurangapur	0	0	66.1	40.2	26	0	35.2	0	0	5	
213	Chandipur	0	0	46.8	45	1.8	0	41	0	0	4	
214	Radha Krishnapur	0	0	65.3	29.8	35.4	7	20	0	0	2.8	
215	Chaugere	0	0	32.4	6.4	25.9	4.4	0	0	0	2	
216	Dabuapukur	0	0	82.4	52	30.4	0	52	0	0	0	
217	Dayal Chak	0	0	52.5	18.3	34.2	0	18.3	0	0	0	
218	Mahammad Murad	0	0	28.3	26.3	2	17.3	6	0	0	3	
219	Chakgogras	0	0	32	17	15	14	0	0	0	3	
220	Baidbar	0	0	110.4	65.6	44.8	20	40	0	0	5.6	
221	Mahadol Rupchak	0	0	74.2	32.1	42.1	0	32.1	0	0	0	
222	Radhaballav Chak	0	0	90.8	50	40.8	0	50	0	0	0	
223	Jayram Chak	0	0	53.2	5	48.2	5	0	0	0	0	
224	Shrirampur	0	0	58.8	26.6	32.2	26.6	0	0	0	0	
225	Paschim Chilka	0	0	102.4	42.1	60.2	7	35.1	0	0	0	
226	Purbba Chilka	0	0	127.5	45.3	82.2	0	45.3	0	0	0	
227	Sadhuapota	0	0	116.8	39.3	77.5	0	39.3	0	0	0	
228	Kalagechhe	0	0	141.7	87.5	54.2	60.5	20	0	0	7	
229	Rajnarayan Chak	0	0	19.5	9.2	10.4	0	0	0	0	9.2	
Block T O T A L :		0	0	20580	8493.4	12086	2708.4	4891	73	8		

Name of three most important commodities manufactured			Name of Village	Serial Number
First	Second	Third		
120	121	122	2	1
			Khasharban	201
			Sundarnagar	202
			Atberia	203
			Hanrijhama	204
			Amraghoal	205
			Indulia	206
			Isahakpur	207
			Raybandh	208
			Kenasi Brindaban Chak	209
			Maguri Uttarsai	210
			Sitarampur	211
			Gaurangapur	212
			Chandipur	213
			Radha Krishnapur	214
			Chaugere	215
Jari			Dabuapukur	216
			Dayal Chak	217
			Mahammad Murad	218
			Chakgogras	219
			Baidbar	220
			Mahadol Rupchak	221
			Radhaballav Chak	222
Handloom	Furniture		Jayram Chak	223
			Shrirampur	224
Handloom	Jari	Bidi	Paschim Chilka	225
Bidi			Purbba Chilka	226
			Sadhuapota	227
			Kalagechhe	228
Pottery			Rajnarayan Chak	229
			: Block T O T A L	

INDIA
WEST BENGAL
C. D. BLOCK KOLAGHAT
DISTRICT PURBA MEDINIPUR

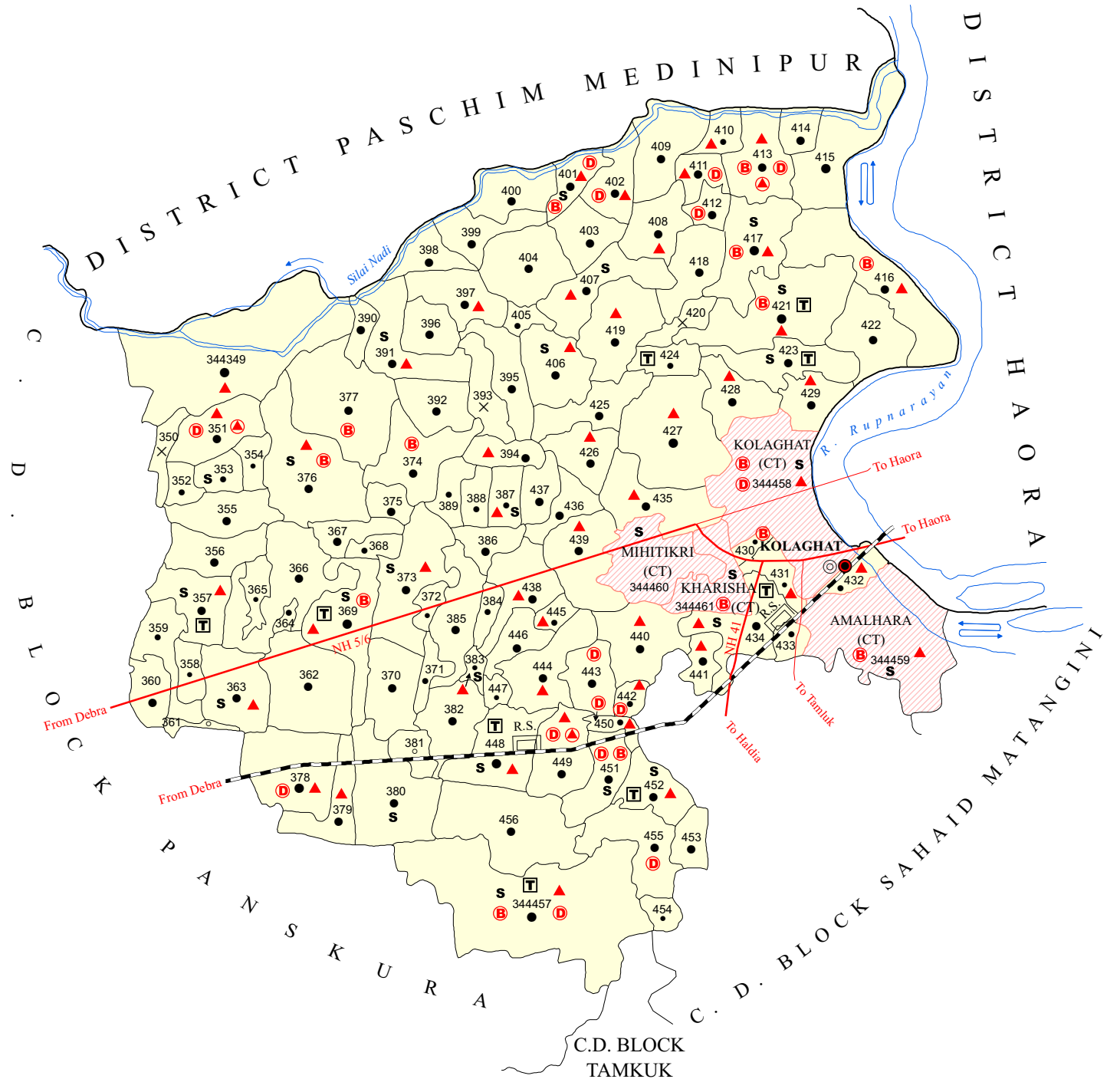


TOTAL AREA OF THE C. D. BLOCK	147.91 Sq. Kms.
TOTAL POPULATION OF THE C. D. BLOCK	290124
TOTAL NUMBER OF VILLAGES	109
TOTAL NUMBER OF INHABITED VILLAGES	106
TOTAL NUMBER OF CENSUS TOWNS	4
TOTAL NUMBER OF STATUTORY TOWNS	NIL
DISTANCE FROM DISTRICT HEADQUARTERS TO C. D. BLOCK HEADQUARTERS (APPROX.)	35 Kms.

C.D.Block Panskura -II has been renamed as C.D. Block Kolaghat during 2001-11.

- HIGH SCHOOL / INTER COLLEGE . **S**
- TECHNICAL INSTITUTIONS **T**
- BANK **(B)**
- DISPENSARY..... **(D)**
- PRIMARY HEALTH CENTRE **(▲)**
- OTHER MEDICAL SERVICES **(▲)**

BOUNDARY, DISTRICT	—————
C. D. BLOCK	—————
" VILLAGE WITH MDDS CODE	344349
HEADQUARTERS : POLICE STATION, C. D. BLOCK	◎ ●
POPULATION SIZE OF VILLAGES : BELOW 200, 200-499, 500-999, 1000-4999, 5000 AND ABOVE	○ ● ● ● ●
UNINHABITED VILLAGE WITH MDDS CODE	X 344350
CENSUS TOWN WITH MDDS CODE	344461
NATIONAL HIGHWAY	NH 5/6
IMPORTANT METALLED ROADS	— R.S. —
RAILWAY LINE WITH STATION, BROAD GAUGE	— R.S. —
RIVER AND STREAM	~~~~~



Alphabetical List of Villages

Name of the CD Block : Kolaghat

CD Block Code (2011) : 0318

Sl. No.	Name of the Village	PLCN 2001	MDDS PLCN 2011
1	2	3	4
1	Amir Chak	03357900	344386
2	Arar	03362000	344427
3	Arisanda	03354600	344353
4	Babua (P)	03362500	344432
5	Bagicha Kumar Chak	03365100	344455
6	Baishnab Chak	03359400	344401
7	Baksitala	03358900	344396
8	Balisar	03355100	344358
9	Bangalpur	03365200	344456
10	Bankura Chak	03365000	344454
11	Bara Barisha (P)	03362300	344430
12	Barada Nankar	03364300	344447
13	Bardabar	03363300	344438
14	Barisha (P)	03362400	344431
15	Bathan Berya	03361600	344423
16	Benia	03357400	344381
17	Betberya	03364900	344453
18	Bhogpur	03364400	344448
19	Bishnubar	03355700	344364
20	Bishnubar	03355800	344365
21	Bordangi	03362100	344428
22	Brindaban Chak	03354200	344349
23	Brindaban Chak	03364600	344450
24	Chak Gopal	03361700	344424
25	Chandpur	03357600	344383
26	Chapda	03356700	344374
27	Chhatinda	03362200	344429
28	Dakshin Jinanda	03356300	344370
29	Dakshin Sagarbar	03364200	344446
30	Dehati	03355200	344359
31	Derya Chak	03365300	344457
32	Deulbar	03357800	344385
33	Dhuliara	03355600	344363
34	Diglabar	03355500	344362
35	Durbachati	03359500	344402
36	Faridpur	03360900	344416
37	Gajai	03358600	344393
38	Ghola	03363800	344442
39	Gobardhanpur	03358200	344389
40	Gopal Chak	03355400	344361

Alphabetical List of Villages

Name of the CD Block : Kolaghat

CD Block Code (2011) : 0318

Sl. No.	Name of the Village	PLCN 2001	MDDS PLCN 2011
1	2	3	4
41	Gopal Nagar	03355000	344357
42	Gopal Nagar	03361000	344417
43	Gurchakil	03355900	344366
44	Jadupur	03357000	344377
45	Jagannathpur	03354700	344354
46	Japhali	03364800	344452
47	Jashar	03360700	344414
48	Jhakurkol	03364700	344451
49	Jugiber	03361900	344426
50	Kaji Chak	03358300	344390
51	Kala Gechhya	03360200	344409
52	Kaliswar	03355300	344360
53	Kanai Chak	03359700	344404
54	Kantabani Shasan	03354900	344356
55	Kashigori	03360400	344411
56	Kaya Ayama Chak	03356100	344368
57	Kayadangi	03356000	344367
58	Khadinan	03361100	344418
59	Khanedihi	03358400	344391
60	Kishor Chak	03357300	344380
61	Kismat Gopal Chak	03361300	344420
62	Kismat Khayra	03359300	344400
63	Kotalia	03357500	344382
64	Krishna Chak	03354300	344350
65	Krishna Nagar	03354800	344355
66	Kshetrahat	03358000	344387
67	Kulhanda	03360300	344410
68	Kulia	03361800	344425
69	Kunarhat	03363100	344436
70	Machhinan	03360600	344413
71	Madhabpur	03361200	344419
72	Mandar Gachha	03363600	344440
73	Manoharpur	03359000	344397
74	Manua	03359900	344406
75	Marberya	03361500	344422
76	Mecheda	03362700	344433
77	Nahala	03363900	344443
78	Namalbar	03357200	344379
79	Nandai Gajan	03364500	344449
80	Nankar Banka Dangar	03356800	344375

Alphabetical List of Villages

Name of the CD Block : Kolaghat

CD Block Code (2011) : 0318

Sl. No.	Name of the Village	PLCN 2001	MDDS PLCN 2011
1	2	3	4
81	Narayan Pakuria	03357100	344378
82	Nijkhayra	03359200	344399
83	Padampur	03357700	344384
84	Padima Chak	03359600	344403
85	Paramanandapur	03356900	344376
86	Parulia	03358100	344388
87	Paschim Manika	03360100	344408
88	Patharia	03358700	344394
89	Payag	03363200	344437
90	Pulsit	03363000	344435
91	Purbba Bahala	03363700	344441
92	Purbba Manika	03360500	344412
93	Purbba Saoraberya	03358500	344392
94	Pyarit	03363400	344439
95	Rain	03361400	344421
96	Raksa Chak	03362800	344434
97	Ram Nagar	03354500	344352
98	Ramchandrapur	03358800	344395
99	Ray Chak	03359100	344398
100	Renubar	03356400	344371
101	Sajnagachhya	03359800	344405
102	Saluka	03360800	344415
103	Sarada Basan	03364000	344444
104	Siddha	03356200	344369
105	Sridhar Basan	03356500	344372
106	Sulani	03360000	344407
107	Uttar Jinanda	03356600	344373
108	Uttar Markandapur	03354400	344351
109	Uttar Sagarbar	03364100	344445

Census of India 2011
Amenities and Land use

Serial Number	Name of Village	Location code no.	Total area of the village (in hectares rounded up to one decimal place)	Total population (2011 census)	Number of households (2011 census)	Number of educational amenities available in village, the distance range code viz; a for 0-5 kms, b for 5-10 kms, c for 10+ kms of nearest place where facility is available							
						Pre-Primary school (PP)	Primary school (P)	Middle school (M)	Secondary School (S)	Senior Secondary school (SS)	Degree college of arts, science & commerce (ASC)	Engineering college(EC)	Medical college (MC)
1	2	3	4	5	6	7	8	9	10	11	12	13	14

Name of District:-Purba Medinipur

Name of CD Block:-Kolaghat

231	Brindaban Chak	344349	606.3	10235	2264	8	7	1	a	a	c	c	c
232	Krishna Chak	344350	50.1	0	0								
233	Uttar Markandapur	344351	135.3	1381	318	1	1	a	a	a	b	c	c
234	Ram Nagar	344352	42.6	620	154	1	1	a	a	a	b	c	c
235	Arisanda	344353	53.1	991	193	2	2	1	1	a	b	b	c
236	Jagannathpur	344354	45.4	484	114	1	1	a	a	a	b	b	c
237	Krishna Nagar	344355	123.6	1399	315	1	1	a	a	a	b	c	c
238	Kantabani Shasan	344356	116.5	2310	496	2	2	a	a	a	c	c	c
239	Gopal Nagar	344357	131.4	1860	387	3	3	3	3	2	a	b	c
240	Balisar	344358	46.4	465	112	1	1	a	a	a	b	c	c
241	Dehati	344359	121.4	928	204	2	1	a			b	c	c
242	Kaliswar	344360	81.6	1081	243	2	1	a	a	a	a	c	c
243	Gopal Chak	344361	33.4	163	37	1	1	1	a	a	b	b	c
244	Diglabar	344362	268.8	2984	684	2	2				a	b	b
245	Dhuliara	344363	169	1899	411	1	1	1	1	1	b	b	c
246	Bishnubar	344364	13.7	802	171	a	a	a	a	a	b	b	c
247	Bishnubar	344365	49.7	238	52	a	a	a	a	a	b	c	c
248	Gurchakil	344366	259.7	2599	566	3	2	1	a	a	b	b	c
249	Kayadangi	344367	72.5	1874	425	1	1	1	a	a	c		
250	Kaya Ayama Chak	344368	39.3	663	144	1	1	a	a	a	b	b	
251	Siddha	344369	208.7	5642	1234	4	3	1	1	1	1	b	1
252	Dakshin Jinanda	344370	156.1	2371	488	2	2	1	a	a	b	b	c
253	Renubar	344371	35.2	817	174	1	1	a	a	a	b	b	c
254	Sridhar Basan	344372	33.2	351	78	1	1	a	a	a			
255	Uttar Jinanda	344373	238.9	3162	655	3	2	1	1	1	b	b	c
256	Chapda	344374	189.3	2494	558	2	1	a	a	a	c	b	c
257	Nankar Banka Dangar	344375	48.8	1193	273	1	1	a	a	a	b	b	c
258	Paramanandapur	344376	297.4	4002	878	5	4	1	1	1	b	c	c
259	Jadupur	344377	308.4	3461	754	2	2	a	a	a	c	b	c
260	Narayan Pakuria (Part)	344378	212.5	5654	1153	3	3	a	a	b	b	c	c
261	Namalbar	344379	108.3	2900	616	3	2	a	a	a	b	c	c
262	Kishor Chak	344380	248.3	3931	843	3	3	1	1	a	b	b	c
263	Benia	344381	46.7	47	10	a	a	a	a	a	b	b	c
264	Kodalia	344382	152.2	3504	771	1	1	a	a	a	b	b	b
265	Chandpur	344383	18.4	472	97	1	1	1	2	1	b	b	c
266	Padampur	344384	36.4	621	127	1	1	a	a	a	b	b	c
267	Deulbar	344385	157.3	2765	589	2	2	a	a	a	b	b	c
268	Amir Chak	344386	65.9	1201	280	2	2	a	a	a	c	b	c
269	Kshetrahat	344387	67	840	192	1	1	1	1	1	c	b	c
270	Parulia	344388	52	728	162	1	1	a	a	a	c	b	c
271	Gobardhanpur	344389	63.5	736	164	1	1	a	a	a	c	b	c

- Village Directory

(As in 2009)

le. (If not available within the < 5 Kms, b for 5-10 Kms and c cility is available is given).						Number of Medical Amenities available. (If not available within the village , the distance range code viz; a for < 5 Kms, b for 5-10 Kms and c for 10+ kms of nearest place where facility is available is given).						Name of Village	Serial Number					
Management institute (MI)	Polytechnic (Pt)	Vocational training school /ITI	Non-formal training centre (NFTC)	Special school for disabled (SSD)	Others (specify)	Community health centre (CHC)	Primary health centre (PHC)	Primary health sub centre (PHS)	Maternity and child welfare centre (MCW)	T.B. clinic (TBC)	Hospital-allopathic (HA)			Hospital-alternative medicine (HO)	Dispensary (D)	Veterinary hospital (VH)	Mobile health clinic (MHC)	Family welfare centre (FWC)
15	16	17	18	19	20	21	22	23	24	25	26	27	28	29	30	31	2	1

Location CodeNo:-345

Location CodeNo:-0318

c	c	a	c	c		c	b	1	b	c	c	c	a	c	a	b	Brindaban Chak	231
																	Krishna Chak	232
c	c	a	c			c	1	1	a	c	c	c	1	c	c	c	Uttar Markandapur	233
c	c	c	c	c		c	a	a	a	c	c	c	a	c	c	c	Ram Nagar	234
c	c	c	c	c		b	a	b	c	c	c	c	c	c	b	b	Arisanda	235
c	c	b	c	c		b	a	c	c	c	c	c	c	c	c	c	Jagannathpur	236
c	c	a	c	c		c	a	a	a	c	c	c	a	c	c	c	Krishna Nagar	237
c	c	c	c	c		a	a	a	c	a	a	a	a	c	a	a	Kantabani Shasan	238
a	c	1	c	c		c	a	1	c	b	b	b	a	c		1	Gopal Nagar	239
c	c	c	c	b		c	a	a	c	a	a	a	a	c	a	c	Balisar	240
c	c	a	c	c		c	a	a	c	a	a	a	a	c	a	c	Dehati	241
c	c	a	c	c		c	a	a	c	a	a	a	a	c	a	c	Kaliswar	242
b	c	a	c	c		c	b	a	c	b	b	b	b	c	a	c	Gopal Chak	243
																	Diglabar	244
b	c	a	c	c		c	a	1	c	a	a	a	a	c	a	c	Dhuliara	245
b	c	a	c	c		c	a	a	c	a	a	a	a	c	a	c	Bishnubar	246
c	c	a	c	c		c	a	a	c	a	a	a	a	c	a	c	Bishnubar	247
b	c	c		c		c	a	a	c	a	a	a	a	c	a	c	Gurchakil	248
							b	a									Kayadangi	249
b						b	a						a	b		b	Kaya Ayama Chak	250
c		2	1	1		b	b	1	b	c	c		b	c		b	Siddha	251
c	c	a	c	a		b	a	a		c			a	b	a	a	Dakshin Jinanda	252
c	c	a	c	a		b	a	a		c			a	b	a	a	Renubar	253
c	c	a	c	b		b	a	a			c			a	a	a	Sridhar Basan	254
c	c	a		a	1	b	a	1	b		c				a	1	Uttar Jinanda	255
c	c	b	b	c		b	b	b	b	c	c	c	b	c	b	c	Chapda	256
b	b	c	b			c	c	a	a	a	c					a	Nankar Banka Dangar	257
c	c	c	c	c		c	c	1	c	c	c	c	b	c	c	c	Paramanandapur	258
c	c	c	c	c		c	c	a	c	c	c	c	b	c	c	c	Jadupur	259
c	c	b		c		b	1	b	b	c			11	c		c	Narayan Pakuria (Part)	260
c	c	c		c		b	1	b	b	c			b	c		c	Namalbar	261
		a				b	a	a	a	a	c	c	a	b	b	a	Kishor Chak	262
c	c	a		c		a	a	a	a	c			a	c		b	Benia	263
	b	a		c		b	b	b	b	c			b	c			Kotalia	264
b	c	c	c	c		c	b	b	1	b	b	b	b	c		1	Chandpur	265
b	c	c	c	c		c	b	b	a	b	b	b	b	c		a	Padampur	266
b	c	c	c	c	1	c	b	b	a	b	b	b	b	c		a	Deulbar	267
b	c	a	c	c		c	b	b	a	b	b	b	b	c		a	Amir Chak	268
c	c	c				b	1	c		1	c	c				a	Kshetrahat	269
b	c	a	c	c		b	a	a	a	b	a	a	a	c	c	b	Parulia	270
c	c	a		c		b	b	c	b	c	c	b	c	c	b		Gobardhanpur	271

Serial Number	Name of Village	Number of Non-Government Medical Amenities available.							Availability of drinking water - Yes / No							
		Charitable non Govt. hospital/Nursing home.	Medical practitioner with MBBS Degree	Medical practitioner with other degree	Medical practitioner with no degree	Traditional practitioner and faith healer	Medicine Shop	Others	Tap water (Treated/Untreated)	Well water (Covered / Uncovered well)	Hand Pump	Tube wells / Bore well	Spring	River / Canal	Tank / Pond / Lake	Others
1	2	32	33	34	35	36	37	38	39	40	41	42	43	44	45	46

231	Brindaban Chak	0	0	0	0	0	0	0	Yes	No	Yes	No	No	Yes	Yes	No
232	Krishna Chak															
233	Uttar Markandapur	0	0	14	10	1	1	1	No	No	Yes	Yes	No	No	Yes	No
234	Ram Nagar	0	0	1	1	0	0	0	No	No	Yes	Yes	No	Yes	Yes	No
235	Arisanda	0	0	1	2	0	1	0	No	No	Yes	Yes	No	No	Yes	No
236	Jagannathpur	0	0	0	0	1	0	0	No	No	Yes	Yes	No	No	Yes	No
237	Krishna Nagar	0	0	0	0	0	0	0	No	No	Yes	Yes	No	Yes	Yes	No
238	Kantabani Shasan	0	0	1	5	2	0	0	No	No	Yes	Yes	No	No	Yes	No
239	Gopal Nagar	0	0	2	0	0	0	0	No	No	Yes	No	No	No	Yes	No
240	Balisar	0	0	0	0	0	0	0	No	No	Yes	No	No	No	Yes	No
241	Dehati	0	0	2	4	0	0	0	No	No	Yes	No	No	No	Yes	No
242	Kaliswar	0	0	2	4	0	0	0	No	No	Yes	No	No	No	Yes	No
243	Gopal Chak	0	0	0	0	0	0	0	No	No	Yes	No	No	No	Yes	No
244	Diglabar	0	0	0	0	2	0	0	No	No	Yes	Yes	No	No	Yes	No
245	Dhuliara	0	0	0	0	0	1	24	No	No	Yes	No	No	Yes	Yes	No
246	Bishnubar	0	0	0	0	0	0	0	No	No	Yes	No	No	No	Yes	No
247	Bishnubar	0	0	0	0	0	0	0	No	No	Yes	No	No	No	Yes	No
248	Gurchakil	0	0	1	1	0	0	0	No	No	Yes	Yes	No	No	Yes	No
249	Kayadangi	0	0	0	0	0	0	0	No	No	Yes	Yes	No	No	Yes	No
250	Kaya Ayama Chak	0	0	0	1	0	1	0	No	No	Yes	No	No	No	No	No
251	Siddha	1	2	6	9	2	9	0	No	No	Yes	Yes	No	Yes	Yes	No
252	Dakshin Jinanda	0	0	0	0	0	0	0	No	No	Yes	Yes	No	Yes	Yes	No
253	Renubar	0	0	0	0	0	0	0	No	No	Yes	Yes	No	Yes	Yes	No
254	Sridhar Basan	0	0	0	0	0	0	0	Yes	No	Yes	Yes	No	Yes	Yes	No
255	Uttar Jinanda	0	1	1	8	0	1	0	Yes	No	Yes	Yes	No	No	Yes	No
256	Chapda	0	0	2	2	0	1	0	No	No	Yes	Yes	No	Yes	Yes	No
257	Nankar Banka Dangar	0	0	4	0	1	0	0	No	No	Yes	No	No	No	Yes	No
258	Paramanandapur	0	1	3	5	0	5	0	No	No	Yes	Yes	No	Yes	Yes	No
259	Jadupur	0	5	4	5	1	7	0	No	No	Yes	Yes	No	Yes	Yes	No
260	Narayan Pakuria (Part)	0	0	0	7	0	0	0	No	No	Yes	Yes	No	Yes	Yes	No
261	Namalbar	0	0	5	3	0	3	0	No	No	Yes	Yes	No	Yes	Yes	No
262	Kishor Chak	0	0	1	3	0	0	0	No	No	Yes	Yes	No	No	Yes	No
263	Benia	0	0	0	0	0	0	0	No	No	Yes	No	No	No	Yes	No
264	Kodalia	0	1	2	0	0	0	0	No	No	Yes	Yes	No	Yes	Yes	No
265	Chandpur	0	0	0	0	1	3	0	No	No	Yes	No	No	No	No	No
266	Padampur	0	0	2	0	0	0	0	No	No	Yes	No	No	No	No	No
267	Deulbar	0	0	1	1	0	0	0	No	No	Yes	No	No	Yes	No	No
268	Amir Chak	0	0	0	2	0	0	0	No	No	Yes	No	No	No	No	No
269	Kshetrahat	0	0	2	3	1	1	0	No	No	Yes	No	No	Yes	Yes	No
270	Parulia	0	0	2	0	0	0	0	No	No	Yes	Yes	No	No	Yes	No
271	Gobardhanpur	0	0	1	1	1	0	0	No	No	Yes	Yes	No	Yes	Yes	No

Availability of toilet & others Yes / No				Communication and transport facilities (If amenities available code -Yes is given except for Village Pin Code ,If not available within the village , the distance range code viz; a for < 5 Kms, b for 5-10 Kms and c for 10+ kms of nearest place where facility is available is given).								
Community toilet including bath.	Community toilet excluding bath.	Rural sanitary mart or sanitary hardware outlet available near the village.	Community bio- gas or recycle of waste for productive use.	Post office(PO)	Sub post office (SPO)	Post & Telegraph office (P&TO)	Village Pin Code	Telephones (Land lines)	Public call office (PCO)	Mobile phone coverage	Name of Village	Serial Number
47	48	49	50	51	52	53	54	55	56	57	2	1

No	No	No	No	Yes	a	c		Yes	c	Yes	Brindaban Chak	231
											Krishna Chak	232
No	No	No	No	a	b	b	721139	a	b	a	Uttar Markandapur	233
No	No	No	No	a	b	b	721139	Yes	b	Yes	Ram Nagar	234
No	No	No	No	Yes	b	b	721139	b	b	Yes	Arisanda	235
No	No	No	No	b	b	b	721139	a	b	Yes	Jagannathpur	236
No	No	No	No	a	b	b	721139	Yes	c	Yes	Krishna Nagar	237
No	No	No	No	a	b	c	721139	Yes	b	Yes	Kantabani Shasan	238
No	No	Yes	No	Yes	b	b		Yes	c	Yes	Gopal Nagar	239
No	No	Yes	No	a	b	b	721139	Yes	b	Yes	Balisar	240
No	No	Yes	No	Yes	b	b	721139	Yes	c	Yes	Dehati	241
No	No	Yes	No	a	a	a	721139	Yes	b	Yes	Kaliswar	242
No	No	Yes	No	a	b	b	721139	Yes	b	Yes	Gopal Chak	243
No	No	No	No	a	b	b	721168	Yes	c	Yes	Diglabar	244
No	No	Yes	No	a	b	b	721139	Yes	b	Yes	Dhuliara	245
No	No	Yes	No	a	c	b		Yes	c	Yes	Bishnubar	246
No	No	Yes	No	a	c	b		Yes	b	Yes	Bishnubar	247
No	No	Yes	No	a	c	c	721139	Yes	c	Yes	Gurchakil	248
No	No	No	No	a	b	c	721168	Yes	b	Yes	Kayadangi	249
No	No	No	No	a	b	c	721151	Yes	b	Yes	Kaya Ayama Chak	250
Yes	Yes	No	No	Yes	b	b	721168	Yes	b	Yes	Siddha	251
No	No	No	No	a	a	c	721151	Yes	b	Yes	Dakshin Jinanda	252
No	No	No	No	a	a	b	721151	Yes	c	Yes	Renubar	253
No	No	Yes	No	a	b	c	721168	a	c	Yes	Sridhar Basan	254
No	No	No	No		a	a	721151	Yes	b	Yes	Uttar Jinanda	255
No	No	No	No	b	Yes	b	721154	Yes	c	Yes	Chapda	256
No	No	No	No	a	b	c	721154	Yes	b	Yes	Nankar Banka Dangar	257
No	No	No	No	Yes	b	b	721151	Yes	b	Yes	Paramanandapur	258
No	No	No	No	a	b	c	721641	Yes	c	Yes	Jadupur	259
No	No	No	No	a	b	c	721151	Yes	c	Yes	Narayan Pakuria (Part)	260
No	No	No	No	Yes	a	a	721151	Yes	b	Yes	Namalbar	261
No	No	No	No	a	a	b	721151	Yes	b	Yes	Kishor Chak	262
No	No	No	No	a	a	c	721151	a	c	Yes	Benia	263
No	No	No	No	c	a	c	721151	Yes	c	Yes	Kodialia	264
No	No	Yes	No	Yes	a	b	721151	Yes	b	Yes	Chandpur	265
No	No	Yes	No	a	a	b	721151	Yes	b	Yes	Padampur	266
No	No	Yes	No	a	a	b	721151	Yes	b	Yes	Deulbar	267
No	No	Yes	No	a	a	b	721154	Yes	b	Yes	Amir Chak	268
No	No	No	No	b	a	b	721154	Yes	c	Yes	Kshetrahat	269
No	Yes	Yes	No	b	a	b	721154	Yes	b	Yes	Parulia	270
No	No	No	No	b	a	b	721154	Yes	c	Yes	Gobardhanpur	271

Communication and transport facilities (If amenities available code -Yes is given except for Village Pin Code ,If not available within the village , the distance range code viz; a for < 5 Kms, b for 5-10 Kms and c for 10+ kms of nearest place where facility is available is given).													Village connected to highway (If amenities available code viz; a for < 5 Kms, b for 5-10 Kms and c for 10+ kms of nearest place where facility is available is given).			
Serial Number	Name of Village	Internet cafes/ Common service centre (CSC)	Private courier facility	Bus service (Public & Private)	Railway stations	Auto/Modified Autos	Taxis and Vans	Tractors	Cycle-pulled rickshaws(Manual & Machine driven)	Carts driven by animals	Sea /River ferry service	Connected to national highway(NH)	Connected to state highway(SH)	Connected to major district road (MDR)	Connected to others district road	Pucca roads
1	2	58	59	60	61	62	63	64	65	66	67	68	69	70	71	72

231	Brindaban Chak	a	a	a	c	Yes	Yes	a	Yes	c	Yes	b	a	a	a	Yes
232	Krishna Chak															
233	Uttar Markandapur	a	b	a	c	a	a	a	Yes	a	c	b	b	b	a	a
234	Ram Nagar	a	b	a	c	a	a	a	Yes	c	c	b	a	a	b	a
235	Arisanda	b	a	a	b	a	Yes	a	Yes	b	c	b	a	a	a	a
236	Jagannathpur	b	b	a	b	a	Yes	a	Yes	c	c	b	a	a	a	a
237	Krishna Nagar	a	b	a	b	a	a	c	Yes	c	c	a	a	c	a	a
238	Kantabani Shasan	a	c	a	c	a	Yes	a	Yes	c	c	b	c	a	Yes	b
239	Gopal Nagar	b	b	a	a	a	a	a	Yes	a	c	a	a	a	Yes	a
240	Balisar	a	b	Yes	a	Yes	b	b	Yes	c	c	Yes	c	a	b	b
241	Dehati	b	b	a	b	a	a	a	Yes	c	c	b	c	a	Yes	b
242	Kaliswar	a	a	a	a	a	Yes	a	Yes	c	c	Yes	c	a	a	b
243	Gopal Chak	a	b	a	a	b	a	a	Yes	c	c	a	c	a	a	a
244	Diglabar	c	b	Yes	a	c	Yes	b	Yes	c	c	Yes				Yes
245	Dhuliara	a	b	Yes	c	b	a	a	Yes	c	c	Yes	c	a	a	a
246	Bishnubar	a	b	a	c	a	Yes	c	Yes	c	c	a	c	a	Yes	a
247	Bishnubar	a	b	a	b	a	Yes	a	Yes	c	c	a	c	a	Yes	a
248	Gurchakil	a	c	a	c	c	Yes	b	Yes	c	c	a	c	a	Yes	a
249	Kayadangi	c	b	a	c	c	Yes	a	Yes	c	c					b
250	Kaya Ayama Chak	a	b	a	b	c	a	Yes	Yes	c	c	a				b
251	Siddha	b	b	Yes	a	b	Yes	Yes	Yes	c	c	Yes	b	b	a	Yes
252	Dakshin Jinanda	a	b	a	a	c	Yes	b	Yes	c	c	a			Yes	b
253	Renubar	a	a	a	b	c	Yes	b	Yes	c	c	a			Yes	b
254	Sridhar Basan	a	b	a	b	a	Yes	a	Yes	c	c	Yes			Yes	b
255	Uttar Jinanda	Yes	a	Yes	b	Yes	Yes	b	Yes	c	c	Yes	b		Yes	b
256	Chapda	a	b	Yes	b	Yes	a	b	Yes	c	c	a	a		Yes	Yes
257	Nankar Banka Dangar	b	b	a	b	a	a	b	Yes	c	c	a	b	a	a	a
258	Paramanandapur	Yes	b	a	b	a	a	a	Yes	c	c	a	b	a	b	a
259	Jadupur	Yes	c	b	c	Yes	a	a	Yes	c	c	b	b	b	Yes	Yes
260	Narayan Pakuria (Part)	Yes	b	b	Yes	b	Yes	b	Yes	c	c	a	b	b	b	Yes
261	Namalbar	c	b	b	a	a	Yes	b	Yes	c	c	a	b	b	b	a
262	Kishor Chak	a	a	b	a	b	Yes	a	Yes	c	c	a	b	b		a
263	Benia	a	b	b	a	a	a	b	a	c	c	a	b	b	b	a
264	Kodalia	a	b	a	a	c	Yes	b	Yes	c	c	a	a	b	Yes	Yes
265	Chandpur	Yes	b	a	a	a	Yes	a	Yes	c	c		b		Yes	Yes
266	Padampur	b	a	Yes	a	a	Yes	Yes	Yes	c	c	Yes	b		Yes	Yes
267	Deulbar	b	a	Yes	a	a	Yes	a	Yes	c	c	Yes	b	b	Yes	Yes
268	Amir Chak	Yes	a	a	a	a	Yes	a	Yes	c	c	a	b	a	a	a
269	Kshetrahat	b	b	Yes	Yes	Yes	Yes	Yes	Yes	c	c	a			Yes	Yes
270	Parulia	c	c	Yes	c	Yes	Yes	Yes	Yes	c	c	b	b	a	Yes	Yes
271	Gobardhanpur	b	b	Yes	b	Yes	Yes	Yes	Yes	c	c	b			Yes	Yes

ys,village roads, banks & credit societies
 :-Yes is given, If not available within the
 code viz; a for < 5 Kms, b for 5-10 Kms
 place where facility is available is given).

Availability of miscellaneous facilities (If amenities available code -Yes is given, If not
 available within the village , the distance range code viz; a for < 5 Kms, b for 5-10 Kms
 and c for 10+ kms of nearest place where facility is available is given).

73	74	75	76	77	78	79	80	81	82	83	84	85	86	87	Name of Village	Serial Number
Kutchcha roads	Water bounded macadam(WBM) roads	Navigable waterway (river/canal)(NW)	Footpaths (FP)	Commercial & Co-operative Banks	ATM	Agricultural Credit Societies	Self-Help Group (SHG)	Public distribution system (PDS) shop	Mandis / Regular market	Weekly Haat	Agricultural marketing society	Integrated Child Development Scheme (Nutritional Centres)	Anganwadi Centre (Nutritional Centres)	Others (Nutritional Centres)		1

Yes	Yes	Yes	Yes	a	c	c	Yes	Yes	c	Yes	a	c	Yes	Yes	Brindaban Chak	231
															Krishna Chak	232
a	a	b	Yes	b	b	c	Yes	Yes	c	a	a	c	Yes	Yes	Uttar Markandapur	233
Yes	Yes	b	b	a	b	c	Yes	a	c	a	b	c	a	Yes	Ram Nagar	234
a	Yes	a	Yes	b	b	c	Yes	a	c	a	Yes	Yes	Yes	Yes	Arisanda	235
a	Yes	b	Yes	b	b	c	Yes	a	c	a	b	b	Yes	Yes	Jagannathpur	236
Yes	b	b	Yes	a	b	c	Yes	a	c	a	b	c	Yes	Yes	Krishna Nagar	237
Yes	Yes	Yes	Yes	a	c	c	Yes	a	c	a	c	Yes	Yes	Yes	Kantabani Shasan	238
Yes	Yes	a	Yes	a	c	c	Yes	Yes	c	Yes	Yes	Yes	Yes	Yes	Gopal Nagar	239
b	Yes	a	Yes	a	b	c	Yes	a	c	a	c	c	Yes	Yes	Balisar	240
a	Yes	a	Yes	a	b	c	Yes	Yes	Yes	Yes	a	Yes	Yes	Yes	Dehati	241
b	Yes	a	Yes	a	a	c	Yes	a	c	a	c	c	Yes	Yes	Kaliswar	242
a	a	a	b	b	b	c	a	a	c	a	c	c	a	Yes	Gopal Chak	243
Yes	Yes	Yes	Yes	b	b	c	Yes	Yes	c	a	Yes	Yes	Yes	Yes	Diglabar	244
a	Yes	Yes	Yes	b	b	Yes	Yes	a	c	a	c	c	Yes	Yes	Dhuliara	245
b	Yes	a	Yes	b	b	b	Yes	a	c	a	c	c	a	Yes	Bishnubar	246
b	Yes	a	b	a	b	Yes	a	a	c	a	c	c	a	Yes	Bishnubar	247
Yes	Yes	a	Yes	c	c	Yes	Yes	Yes	c	a	c	c	Yes	Yes	Gurchakil	248
Yes	Yes	Yes	Yes	c	b	Yes	Yes	Yes	c	a	Yes	Yes	Yes	Yes	Kayadangi	249
a	Yes	Yes	b	b	c	Yes	a	c	a	Yes	b	Yes	Yes	Yes	Kaya Ayama Chak	250
Yes	Yes	Yes	Yes	b	Yes	Yes	Yes	Yes	Yes	Yes	b	b	Yes	Yes	Siddha	251
a	Yes	a	Yes	a	b	c	Yes	a	c	a	Yes	b	Yes	Yes	Dakshin Jinanda	252
a	Yes	Yes	a	b	c	Yes	a	c	a	Yes	b	Yes	Yes	Yes	Renubar	253
Yes	Yes	b	b	b	Yes	Yes	a	c	a	b	b	Yes	Yes	Yes	Sridhar Basan	254
Yes	Yes	Yes	a	b	Yes	Yes	Yes	Yes	Yes	a	a	b	Yes	Yes	Uttar Jinanda	255
Yes	Yes	Yes	Yes	Yes	b	Yes	Yes	Yes	c	Yes	b	b	Yes	Yes	Chapda	256
Yes	c	a	Yes	a	b	c	Yes	a	c	a	a	c	Yes	Yes	Nankar Banka Dangar	257
Yes	Yes	b	Yes	Yes	b	Yes	Yes	Yes	c	a	b	c	Yes	Yes	Paramanandapur	258
Yes	b	b	Yes	Yes	c	Yes	Yes	Yes	c	a	b	c	Yes	Yes	Jadupur	259
Yes	Yes	Yes	Yes	b	b	Yes	Yes	Yes	c	b	b	Yes	Yes	Yes	Narayan Pakuria (Part)	260
a	Yes	Yes	Yes	a	a	b	Yes	Yes	c	a	a	Yes	Yes	Yes	Namalbar	261
Yes	Yes	Yes	Yes	a	b	b	Yes	Yes	c	a	b	b	Yes	Yes	Kishor Chak	262
a	Yes	Yes	b	a	b	c	a	a	c	a	a	a	Yes	Yes	Benia	263
Yes	Yes	Yes	Yes	b	b	b	Yes	a	c	a	b	Yes	Yes	Yes	Kotalia	264
Yes	Yes	c	b	a	b	c	a	Yes	Yes	Yes	b	b	a	Yes	Chandpur	265
Yes	b	c	b	a	b	c	Yes	Yes	c	a	b	b	Yes	Yes	Padampur	266
Yes	a	c	Yes	a	b	c	Yes	a	c	Yes	b	b	Yes	Yes	Deulbar	267
Yes	b	b	Yes	a	a	c	Yes	a	c	a	b	Yes	Yes	Yes	Amir Chak	268
Yes	Yes	c	Yes	b	b	Yes	Yes	Yes	c	Yes	b	b	Yes	Yes	Kshetrahat	269
Yes	c	Yes	b	b	c	Yes	a	c	a	b	b	Yes	Yes	Yes	Parulia	270
Yes	Yes	c	Yes	a	b	c	Yes	Yes	c	Yes	b	b	Yes	Yes	Gobardhanpur	271

Availability of miscellaneous facilities (If amenities available code -Yes is given, If not available within the village , the distance range code viz; a for < 5 Kms, b for 5-10 Kms and c for 10+ kms of nearest place where facility is available is given).												Availability of electricity (Yes/No)			
Serial Number	Name of Village	ASHA (Accredited Social Health Activist)	Community centre with/without TV	Sports Field,	Sports Club / Recreation Centre	Cinema / Video Hall	Public Library	Public Reading Room	Newspaper Supply	Assembly Polling station	Birth & Death Registration Office	Power Supply for Domestic Use (ED)	Power Supply for Agricultural Use (EAG)	Power Supply for Commercial Use (EC)	Power Supply for All Uses (EA)
1	2	88	89	90	91	92	93	94	95	96	97	98	99	100	101

231	Brindaban Chak	Yes	c	a	a	c	b	b	Yes	Yes	Yes	Yes	Yes	Yes	Yes
232	Krishna Chak														
233	Uttar Markandapur	Yes	c	Yes	Yes	b	b	b	b	Yes	Yes	Yes	Yes	No	No
234	Ram Nagar	Yes	b	Yes	Yes	b	a	a	Yes	a	a	Yes	Yes	Yes	Yes
235	Arisanda	Yes	Yes	Yes	Yes	b	Yes	Yes	Yes	a	a	Yes	Yes	No	No
236	Jagannathpur	Yes	b	Yes	a	b	b	b	Yes	a	a	Yes	Yes	Yes	Yes
237	Krishna Nagar	Yes	b	Yes	Yes	b	a	b	Yes	Yes	a	Yes	Yes	Yes	Yes
238	Kantabani Shasan	Yes	Yes	Yes	a	c	a	c	Yes	Yes	a	Yes	Yes	Yes	Yes
239	Gopal Nagar	Yes	Yes	Yes	Yes	Yes	Yes	Yes	Yes	Yes	Yes	Yes	Yes	Yes	Yes
240	Balisar	Yes	b	a	Yes	b	a	a	Yes	Yes	a	Yes	Yes	Yes	Yes
241	Dehati	Yes	Yes	Yes	Yes	Yes	Yes	Yes	Yes	Yes	Yes	Yes	Yes	No	No
242	Kaliswar	Yes	b	Yes	Yes	b	Yes	Yes	Yes	a	a	Yes	Yes	No	No
243	Gopal Chak	Yes	b	a	a	b	a	c	Yes	a	a	Yes	Yes	Yes	Yes
244	Diglabar	Yes	Yes	a	Yes	Yes	Yes	Yes	Yes	Yes	a	Yes	No	Yes	No
245	Dhuliara	Yes	b	Yes	Yes	b	a	c	Yes	Yes	a	Yes	Yes	Yes	Yes
246	Bishnubar	Yes	b	a	a	b	a	c	Yes	a	a	Yes	Yes	Yes	Yes
247	Bishnubar	Yes	b	Yes	a	b	a	c	Yes	a	a	Yes	Yes	No	No
248	Gurchakil	Yes	c	Yes	Yes	c	a	c	Yes	Yes	Yes	Yes	Yes	Yes	Yes
249	Kayadangi	Yes	Yes	Yes	Yes	Yes	Yes	Yes	Yes	Yes	a	Yes	Yes	Yes	Yes
250	Kaya Ayama Chak	Yes	Yes	Yes	Yes	b	Yes	Yes	Yes	a	a	Yes	Yes	Yes	Yes
251	Siddha	Yes	Yes	Yes	Yes	b	Yes	Yes	Yes	Yes	Yes	Yes	Yes	Yes	Yes
252	Dakshin Jinanda	Yes	Yes	Yes	Yes	b	Yes	Yes	Yes	a	a	Yes	Yes	Yes	Yes
253	Renubar	Yes	Yes	Yes	Yes	b	Yes	Yes	Yes	Yes	a	Yes	Yes	Yes	Yes
254	Sridhar Basan	Yes	Yes	b	b	b	b	c	Yes	a	a	Yes	Yes	Yes	Yes
255	Uttar Jinanda	Yes	Yes	a	Yes	b	a	a	Yes	Yes	a	Yes	Yes	Yes	Yes
256	Chapda	Yes	b	Yes	b	b	a	a	Yes	Yes	b	Yes	Yes	Yes	Yes
257	Nankar Banka Dangar	Yes	c	Yes	Yes	b	Yes	Yes	Yes	a	a	Yes	Yes	Yes	Yes
258	Paramanandapur	Yes	b	a	Yes	b	b	b	Yes	Yes	a	Yes	Yes	Yes	Yes
259	Jadupur	Yes	b	Yes	b	c	b	b	Yes	Yes	a	Yes	Yes	Yes	Yes
260	Narayan Pakuria (Part)	Yes	Yes	a	Yes	b	c	c	Yes	Yes	b	Yes	Yes	Yes	Yes
261	Namalbar	Yes	a	a	Yes	b	a	a	Yes	a	a	Yes	Yes	Yes	Yes
262	Kishor Chak	Yes	Yes	Yes	Yes	b	b	b	Yes	Yes	a	Yes	Yes	Yes	Yes
263	Benia	Yes	Yes	a	b	b	c	c	a	a	a	Yes	No	No	No
264	Kodalia	Yes	Yes	a	Yes	b	b	b	Yes	Yes	a	Yes	Yes	Yes	Yes
265	Chandpur	Yes	b	Yes	Yes	b	a	a	Yes	Yes	Yes	Yes	Yes	Yes	Yes
266	Padampur	Yes	b	a	Yes	b	a	a	Yes	Yes	a	Yes	No	Yes	No
267	Deulbar	Yes	b	a	Yes	b	a	a	Yes	a	a	Yes	Yes	Yes	Yes
268	Amir Chak	Yes	a	a	Yes	b	a	a	Yes	a	a	Yes	Yes	Yes	Yes
269	Kshetrahat	Yes	b	Yes	b	b	b	a	Yes	Yes	a	Yes	Yes	Yes	Yes
270	Parulia	Yes	Yes	Yes	Yes	c	a	a	Yes	a	b	Yes	Yes	Yes	Yes
271	Gobardhanpur	Yes	Yes	Yes	b	b	a	a	Yes	Yes	b	Yes	Yes	Yes	Yes

Nearest Town		Land Use							
		Area under different types of land use (in hectares rounded up to one decimal place)							
Name	Distance range code i.e. a for < 5 Kms, b for 5-10 Kms and c for 10+ kms .	Forests	Area under Non-agricultural Uses	Barren and Un-cultivable land	Permanent Pastures and Other Grazing Lands	Land Under Miscellaneous Tree Crops etc.	Culturable Waste Land	Name of Village	Serial Number
102	103	104	105	106	107	108	109	2	1

PAUSKURA	b	0	45.5	0	0	0	0	Brindaban Chak	231
		0	0.1	0	0	0	0	Krishna Chak	232
PAUSKURA	b	0	4.3	0	0	0	0	Uttar Markandapur	233
PAUSKURA	b	0	4.6	0	0	0	0	Ram Nagar	234
PAUSKURA	b	0	3.5	0	0	0	0	Arisanda	235
PAUSKURA	b	0	8.2	0	0	0	0	Jagannathpur	236
PAUSKURA	b	0	7	0	0	0	0	Krishna Nagar	237
PAUSKURA	b	0	12.5	0	0	0	0	Kantabani Shasan	238
PAUSKURA	b	0	2.4	0	0	0	0	Gopal Nagar	239
PAUSKURA	b	0	7	0	0	0	0	Balisar	240
PAUSKURA	b	0	12.4	0	0	0	0	Dehati	241
PAUSKURA	b	0	4.6	0	0	0	0	Kaliswar	242
PAUSKURA	b	0	0.4	0	0	0	0	Gopal Chak	243
KOLAGHAT	b	0	12.8	0	0	0	0	Diglabar	244
PAUSKURA	b	0	6	0	0	0	0	Dhuliara	245
PAUSKURA	b	0	2.7	0	0	0	0	Bishnubar	246
PAUSKURA	b	0	3.7	0	0	0	0	Bishnubar	247
PAUSKURA	b	0	11.7	0	0	0	0	Gurchakil	248
KOLAGHAT	b	0	11.5	0	0	0	0	Kayadangi	249
KOLAGHAT	b	0	1.6	0	0	0	0	Kaya Ayama Chak	250
KOLAGHAT	b	0	6.7	0	0	0	0	Siddha	251
KOLAGHAT	b	0	6.5	0	0	0	0	Dakshin Jinanda	252
KOLAGHAT	b	0	3	0	0	0	0	Renubar	253
KOLAGHAT	b	0	1.7	0	0	0	0	Sridhar Basan	254
KOLAGHAT	b	0	8.9	0	0	0	0	Uttar Jinanda	255
KOLAGHAT	b	0	4.7	0	0	0	0	Chapda	256
KOLAGHAT	b	0	13.4	0	0	0	0	Nankar Banka Dangar	257
PANSKURA	b	0	39.4	0	0	0	0	Paramanandapur	258
KOLAGHAT	b	0	80.2	0	0	0	0	Jadupur	259
KOLAGHAT	c	0	26.3	0	0	0	0	Narayan Pakuria (Part)	260
KOLAGHAT	c	0	53.3	0	0	0	0	Namalbar	261
KOLAGHAT	c	0	12	0	0	0	0	Kishor Chak	262
KOLAGHAT	b	0	4.7	0	0	0	0	Benia	263
KOLAGHAT	b	0	2.2	0	0	0	0	Kotalia	264
KOLAGHAT	b	0	4.4	0	0	0	0	Chandpur	265
KOLAGHAT	b	0	3.4	0	0	0	0	Padampur	266
KOLAGHAT	b	0	6.3	0	0	0	0	Deulbar	267
KOLAGHAT	b	0	10.4	0	0	0	0	Amir Chak	268
KOLAGHAT	b	0	13	0	0	0	0	Kshetrahat	269
KOLAGHAT	b	0	10.2	0	0	0	0	Parulia	270
KOLAGHAT	b	0	12.8	0	0	0	0	Gobardhanpur	271

Land Use											
Area under different types of land use (in hectares rounded up to one decimal place)							Area irrigated by source (in hectare).				
Serial Number	Name of Village	Fallow lands other than current fallows	Current Fallows	Net Area Sown	Total Irrigated Land Area	Total Un-irrigated Land Area	Canals (C)	Wells/Tube-wells(W/TW)	Tanks/Lakes(T/L)	Water Falls(WF)	Others(O)
1	2	110	111	112	113	114	115	116	117	118	119

231	Brindaban Chak	0	0	560.8	359.4	201.4	150	109	0	0	100.4
232	Krishna Chak	0	0	50	50	0	0	50	0	0	0
233	Uttar Markandapur	0	0	131	109.2	21.8	36.4	68	0	0	4.8
234	Ram Nagar	0	0	38	23.6	14.4	15.2	8.4	0	0	0
235	Arisanda	0	0	49.6	32	17.6	0	32	0	0	0
236	Jagannathpur	0	0	37.2	33.6	3.6	3.6	30	0	0	0
237	Krishna Nagar	0	0	116.6	67.6	49	6	61.6	0	0	0
238	Kantabani Shasan	0	0	104	56	48	16	40	0	0	0
239	Gopal Nagar	0	0	129	106	23	40	66	0	0	0
240	Balisar	0	0	39.4	26	13.4	20	6	0	0	0
241	Dehati	0	0	109	39	70	0	39	0	0	0
242	Kaliswar	0	0	77	60	17	40	20	0	0	0
243	Gopal Chak	0	0	33	32	1	20	12	0	0	0
244	Diglabar	0	0	256	223.6	32.5	161	48	0	0	14.6
245	Dhuliara	0	0	163	153	10	113	40	0	0	0
246	Bishnubar	0	0	11	8	3	0	8	0	0	0
247	Bishnubar	0	0	46	30	16	0	30	0	0	0
248	Gurchakil	0	0	248	161	87	0	121	0	0	40
249	Kayadangi	0	0	61	57.3	3.7	0	52	0	0	5.3
250	Kaya Ayama Chak	0	0	37.7	32.1	5.6	0	28.4	0	0	3.7
251	Siddha	0	0	202	175.5	26.5	98	70	0	0	7.5
252	Dakshin Jinanda	0	0	149.6	134.1	15.5	110	19	0	0	5.1
253	Renubar	0	0	32.2	22	10.2	12	0	0	0	10
254	Sridhar Basan	0	0	31.5	26.5	5	13	10	0	0	3.5
255	Uttar Jinanda	0	0	230	180	50	118	55	0	0	7
256	Chapda	0	0	184.6	141.2	43.4	126	6	0	0	9.2
257	Nankar Banka Dangar	0	0	35.4	33.4	2	24	8	0	0	1.4
258	Paramanandapur	0	0	258	224	34	140	80	0	0	4
259	Jadupur	0	0	228.2	196	32.2	82	108	0	0	6
260	Narayan Pakuria (Part)	0	0	186.2	121.4	64.7	81	0	0	0	40.5
261	Namalbar	0	0	55	30	25	20	10	0	0	0
262	Kishor Chak	0	0	236.3	141	95.3	121	20	0	0	0
263	Benia	0	0	42	12	30	12	0	0	0	0
264	Kotalia	0	0	150	69	81	32	37	0	0	0
265	Chandpur	0	0	14	10	4	10	0	0	0	0
266	Padampur	0	0	33	28	5	23	5	0	0	0
267	Deulbar	0	0	151	132	19	100	32	0	0	0
268	Amir Chak	0	0	55.5	37	18.5	12	25	0	0	0
269	Kshetrahat	0	0	53.9	8.2	45.8	7	0	0	0	1.2
270	Parulia	0	0	41.7	5.4	36.3	4	0	0	0	1.4
271	Gobardhanpur	0	0	50.7	6.6	44.1	4	0	0	0	2.6

Name of three most important commodities manufactured			Name of Village	Serial Number
First	Second	Third		
120	121	122	2	1

Biri Making			Brindaban Chak	231
			Krishna Chak	232
			Uttar Markandapur	233
			Ram Nagar	234
			Arisanda	235
Pen Maker			Jagannathpur	236
Aluminium Utensils			Krishna Nagar	237
Jari			Kantabani Shasan	238
			Gopal Nagar	239
			Balisar	240
			Dehati	241
			Kaliswar	242
Rice			Gopal Chak	243
Hossiary			Diglabar	244
Rice			Dhuliara	245
			Bishnubar	246
			Bishnubar	247
			Gurchakil	248
Copper Work			Kayadangi	249
Pess Working			Kaya Ayama Chak	250
Hossiery			Siddha	251
			Dakshin Jinanda	252
			Renubar	253
			Sridhar Basan	254
			Uttar Jinanda	255
Hossiery	Pottery		Chapda	256
Rice	Biri Making		Nankar Banka Dangar	257
Hossiery			Paramanandapur	258
Hossiary			Jadupur	259
			Narayan Pakuria (Part)	260
Rice	Biri	Wooden	Namalbar	261
Black Product	Biri Making	Mosquito Net	Kishor Chak	262
			Benia	263
Bidi	Wooden Furniture		Kodalia	264
Furniture	Bakery		Chandpur	265
Flower	Hosiary	Nut & Boltu	Padampur	266
Btakomiths Product			Deulbar	267
Hosiary			Amir Chak	268
Hosiary			Kshetrahat	269
Hosiery			Parulia	270
Hosiery			Gobardhanpur	271

Census of India 2011
Amenities and Land use

Serial Number	Name of Village	Location code no.	Total area of the village (in hectares rounded up to one decimal place)	Total population (2011 census)	Number of households (2011 census)	Number of educational amenities available in village, the distance range code viz; a for 0-5 kms, b for 5-10 kms, c for 10+ kms of nearest place where available							
						Pre-Primary school (PP)	Primary school (P)	Middle school (M)	Secondary School (S)	Senior Secondary school (SS)	Degree college of arts science & commerce (ASC)	Engineering college(EC)	Medical college (MC)
1	2	3	4	5	6	7	8	9	10	11	12	13	14
272	Kaji Chak	344390	43	1159	271	2	2	a	a	a	c	c	c
273	Khanedihi	344391	179.2	2919	619	2	2	1	1	1	c	b	c
274	Purbba Saoraberya	344392	114	1293	275	2	2	a	a	a	c	b	c
275	Gajai	344393	96.7	0	0								
276	Patharia	344394	66.2	1665	373	2	1	a	a	a	c	b	c
277	Ramchandrapur	344395	117.8	1541	318	2	2	a	a	a	b	b	c
278	Baksitala	344396	89.5	1501	320	1	1	a	a	a	c	c	c
279	Manoharpur	344397	127.8	1150	260	2	1	a	a	a	c	c	c
280	Ray Chak	344398	77.4	1394	278	1	1	1	a	a	c	c	c
281	Nijkhayra	344399	102.2	1829	361	1	1	a	a	a	c	c	
282	Kismat Khayra	344400	97.6	1638	352	2	2	a	a	a	c	b	c
283	Baishnab Chak	344401	83.6	1760	356	3	3	1	1	1	c	c	c
284	Durbachati	344402	102.4	1968	425	1	1	a	a	a	c	c	c
285	Padima Chak	344403	104.8	1160	272	1	1						
286	Kanai Chak	344404	180.7	1964	383	2	2	a	a	a	c	b	c
287	Sajnagachhya	344405	34.1	812	176	1	1	a	a	a	c	b	c
288	Manua	344406	153.5	2601	549	2	1	1	1	1	c	b	c
289	Sulani	344407	161.4	3746	808	3	3	1	1	1	c	c	c
290	Paschim Manika	344408	118.9	3080	633	2	2	a	a	a	c	c	
291	Kala Gechhya	344409	146.4	2584	548	1	1						
292	Kulhanda	344410	52.6	902	193	1	1	a	a	a	c	c	c
293	Kashigori	344411	65.6	2186	434	2	2	a	a	a	c	c	c
294	Purbba Manika	344412	49	1102	238	1	1	a	a	a	c	b	c
295	Machhinan	344413	165.5	3638	736	2	2	1	a	a	c	c	c
296	Jashar	344414	47.3	2032	449	1	1	a	a	a	c	c	c
297	Saluka	344415	226.5	5680	1169	6	5	2	a	a	c	c	
298	Faridpur	344416	353	3619	791	4	3	1	a	a	c	b	
299	Gopal Nagar	344417	200	5333	1159	8	8	4	4	1	c	b	
300	Khadinan	344418	125.2	1371	304	1	1						
301	Madhabpur	344419	187.6	3325	679	2	2			a	c	b	c
302	Kismat Gopal Chak	344420	51.5	0	0								
303	Rain	344421	325	5329	1060	3	3	2	2	a	c	b	c
304	Marberya	344422	182.4	3496	673	3	3	a	a	a	c	b	
305	Bathan Berya	344423	142.1	3689	777	2	2	1	1	1			
306	Chak Gopal	344424	66.1	576	109	1	1	a	a	a	c	b	c
307	Kulia	344425	131	1217	271	1	1	a	a	a	c	b	c
308	Jugiber	344426	115.2	2397	503	3	3	a	a	a	c	b	c
309	Arar	344427	309.2	5618	1196	6	6	a			c	b	c
310	Bordangi	344428	118.4	2222	520	2	2	a	a	a	c	b	c
311	Chhatinda	344429	93.7	3250	685	1	1	a	a	a	c	b	c
312	Bara Barisha (P)	344430	21	475	90	2	1	a	a	a	b	a	c
313	Barisha (P)	344431	58	372	96	2	2	1	a	a	b	a	c
314	Babua (P)	344432	45	605	133	3	3	a	a	a	c	a	

- Village Directory

(As in 2009)

le. (If not available within the < 5 Kms, b for 5-10 Kms and c cility is available is given).						Number of Medical Amenities available. (If not available within the village , the distance range code viz; a for < 5 Kms, b for 5-10 Kms and c for 10+ kms of nearest place where facility is available is given).												
Management institute (MI)	Polytechnic (Pt)	Vocational training school /ITI	Non-formal training centre (NFTC)	Special school for disabled (SSD)	Others (specify)	Community health centre (CHC)	Primary health centre (PHC)	Primary health sub centre (PHS)	Maternity and child welfare centre (MCWC)	T.B. clinic (TBC)	Hospital-allopathic (HA)	Hospital-alternative medicine (HO)	Dispensary (D)	Veterinary hospital (VH)	Mobile health clinic (MHC)	Family welfare centre (FWC)	Name of Village	Serial Number
15	16	17	18	19	20	21	22	23	24	25	26	27	28	29	30	31	2	1
c	c	c	c	c	1	c	c	a	a	c	c	c	c	c	c	c	Kaji Chak	272
c	c	c	c	c		c	b	b	1	b	b	c	a	b	b	b	Khanedihi	273
c	c	c		c		c	c	a	a	c	c	c	c	c		c	Purbba Saoraberya	274
																	Gajai	275
c	c	c		c			b	1	c		1	c		c	c	1	Patharia	276
c	c	c	c	c			b	a	a	b	b	b	a	b	b	b	Ramchandrapur	277
c	c	c	c	c		c	c	a	a	c	c	c	c	c	c	c	Baksitala	278
c	c	c		c	1	c	c	1	1	c	c	c	c	c	c	c	Manoharpur	279
c	c	c		c		c	c	a	a	c	c	c	c	c	c	c	Ray Chak	280
c	c	c		c		c	c	a	c	c	c	c	c	c	a	c	Nijkhayra	281
	c	c		c			c	a	a	c	c	c	c	c		c	Kismat Khayra	282
c	c	c	c	c				1	1	b	b		1			1	Baishnab Chak	283
c	c	c	c	c		c	a	1	1	c	b	b		3	c	c	Durbachati	284
								a		b	b						Padima Chak	285
c	c	c		2			b		b	b	b			b		b	Kanai Chak	286
b	c	a	c	c		b	b	a	b	a	b	c	b	b	c	c	Sajnagachhya	287
c	c	c		c		c	b	1	1	b	c	c	c	b	c	b	Manua	288
c	c	c		c		2	c	1	1	c	c	c	c	c	c	c	Sulani	289
c	c	c						1	a	a		a	a			a	Paschim Manika	290
																	Kala Gechhya	291
c	c	c				b	a	1	a	a	b		a	b	b	a	Kulhanda	292
c	c	c					a	1	1	a	a			1	c	c	1 Kashigori	293
c	c	c	c	c		b	a	a	b	c	b			2	b		Purbba Manika	294
c	c	a	c		1	b		1	1	1	c		1	4	6	a	1 Machhinan	295
c	c	c					a	a	a	a	a			c	c		Jashar	296
c	c	a					a	a	b	a	b			b	b		Saluka	297
		b				b	a	1	1	a	b		a	b	b	1	Faridpur	298
		a				b	a	1	a	b		a		1	b		Gopal Nagar	299
							a	b		b						1	Khadinan	300
c	c	c				2	c	2	2	c	c	c	c	c	c	c	Madhabpur	301
																	Kismat Gopal Chak	302
c	b		1	2		a	a	1	b	a	a	a	b	a	c	a	Rain	303
		a		2		b	a	a			b		a	b			Marberya	304
			1			a	a	a	a	a	a	a	a	a	c	a	Bathan Berya	305
		c		1		a	a	a	a	a	c	a	a	a	c	a	Chak Gopal	306
b	c	a	c	c		c	b	b	a	b	b	b	c	c	a		Kulia	307
c	c	c		c		c	b	1	1	1	c	b	a	c	c	1	Jugiber	308
b	c	a		1	c		b	1	1	1	a	c	a	a	a	1	Arar	309
b	c	a		1	c	a	b	1	1	a	a	c	a	a	a	1	Bordangi	310
b	c	a	a	c		a	a	a		1	a	a	c	a	a	a	1 Chhatinda	311
a	c	c		c		a	b	a		a	a	c	a	a		a	Bara Barisha (P)	312
a	c	c				a	b	1	a	a	c	a	a		a		Barisha (P)	313
						a	b	1	1						b	1	Babua (P)	314

Serial Number	Name of Village	Number of Non-Government Medical Amenities available.							Availability of drinking water - Yes / No							
		Charitable non Govt. hospital/Nursing home.	Medical practitioner with MBBS Degree	Medical practitioner with other degree	Medical practitioner with no degree	Traditional practitioner and faith healer	Medicine Shop	Others	Tap water (Treated/Untreated)	Well water (Covered / Uncovered well)	Hand Pump	Tube wells / Bore well	Spring	River / Canal	Tank / Pond / Lake	Others
1	2	32	33	34	35	36	37	38	39	40	41	42	43	44	45	46
272	Kaji Chak	0	0	0	0	0	1	0	No	No	Yes	No	No	Yes	Yes	No
273	Khanedihi	0	1	3	0	0	2	0	No	No	Yes	Yes	No	Yes	No	No
274	Purbba Saoraberya	0	0	0	1	0	0	0	No	No	Yes	Yes	No	No	Yes	No
275	Gajai															
276	Patharia	0	0	1	0	0	1	0	No	No	No	No	No	Yes	Yes	No
277	Ramchandrapur	0	0	3	4	0	0	0	No	No	Yes	No	No	No	Yes	No
278	Baksitala	0	0	0	0	0	0	0	No	No	Yes	No	No	No	Yes	No
279	Manoharpur	0	0	1	4	0	0	0	No	No	Yes	Yes	No	No	Yes	No
280	Ray Chak	0	0	1	1	0	0	0	No	No	Yes	No	No	Yes	Yes	No
281	Nijkhayra	0	0	0	3	0	0	0	No	No	Yes	No	No	Yes	Yes	No
282	Kismat Khayra	0	0	1	3	0	1	0	No	No	Yes	No	No	Yes	Yes	No
283	Baishnab Chak	0	2	2	0	1	2	0	Yes	No	Yes	No	No	No	Yes	No
284	Durbachati	0	2	3	2	0	2	0	No	No	Yes	No	No	Yes	No	No
285	Padima Chak	0	5	3	3	2	3	0	Yes	No	Yes	No	No	No	Yes	No
286	Kanai Chak	0	0	0	0	0	0	0	Yes	No	Yes	No	No	No	No	No
287	Sajnagachhya	0	0	0	1	0	1	0	No	No	Yes	No	No	No	Yes	No
288	Manua	0	0	0	6	0	2	0	No	No	Yes	Yes	No	Yes	Yes	No
289	Sulani	0	0	0	3	0	1	0	No	No	Yes	No	No	No	Yes	No
290	Paschim Manika	0	0	0	2	2	2	0	Yes	No	Yes	No	No	No	Yes	No
291	Kala Gechhya	0	0	0	0	0	0	0	No	No	Yes	No	No	Yes	Yes	No
292	Kulhanda	0	0	0	2	0	0	0	No	No	Yes	Yes	No	Yes	Yes	No
293	Kashigori	0	2	2	1	2	2	0	Yes	No	Yes	No	No	Yes	Yes	No
294	Purbba Manika	0	0	0	0	0	1	0	No	No	Yes	Yes	No	No	Yes	No
295	Machhinan	0	4	4	8	0	8	0	No	No	Yes	No	No	Yes	No	No
296	Jashar	0	0	1	1	0	0	0	No	No	Yes	No	No	Yes	Yes	No
297	Saluka	0	0	2	0	0	0	0	No	No	Yes	No	No	Yes	Yes	No
298	Faridpur	0	0	1	10	0	4	0	No	Yes	Yes	Yes	No	Yes	Yes	No
299	Gopal Nagar	0	4	2	10	0	4	0	Yes	Yes	Yes	Yes	No	Yes	Yes	No
300	Khadinan	0	0	0	0	0	0	0	Yes	No	Yes	Yes	No	No	Yes	No
301	Madhabpur	0	0	0	2	0	0	0	No	No	Yes	No	No	No	Yes	No
302	Kismat Gopal Chak															
303	Rain	0	0	0	0	0	2	0	Yes	No	Yes	Yes	No	Yes	Yes	No
304	Marberya	0	0	0	3	0	0	0	No	No	Yes	No	No	Yes	Yes	No
305	Bathan Berya	0	0	0	4	0	0	0	No	Yes	Yes	No	No	Yes	No	No
306	Chak Gopal	0	0	0	1	0	0	0	No	No	Yes	No	No	Yes	Yes	No
307	Kulia	0	0	0	3	0	3	0	No	No	Yes	No	No	No	No	No
308	Jugiber	0	1	0	2	1	2	0	No	No	Yes	Yes	No	No	Yes	No
309	Arar	0	1	0	3	0	0	0	No	No	Yes	No	No	Yes	Yes	No
310	Bordangi	0	3	0	2	0	0	0	No	No	Yes	No	No	No	Yes	No
311	Chhatinda	0	0	0	2	0	0	0	No	No	Yes	No	No	Yes	Yes	No
312	Bara Barisha (P)	0	0	1	0	1	4	0	Yes	No	Yes	No	No	Yes	Yes	No
313	Barisha (P)	0	1	2	0	0	0	0	Yes	No	Yes	No	No	Yes	Yes	No
314	Babua (P)	1	1	5	0	0	2	0	Yes	No	Yes	No	No	No	Yes	No

Availability of toilet & others Yes / No				Communication and transport facilities (If amenities available code -Yes is given except for Village Pin Code ,If not available within the village , the distance range code viz; a for < 5 Kms, b for 5-10 Kms and c for 10+ kms of nearest place where facility is available is given).									
Community toilet including bath.	Community toilet excluding bath.	Rural sanitary mart or sanitary hardware outlet available near the village.	Community bio- gas or recycle of waste for productive use.	Post office(PO)	Sub post office (SPO)	Post & Telegraph office (P&TO)	Village Pin Code	Telephones (Land lines)	Public call office (PCO)	Mobile phone coverage	Name of Village	Serial Number	
47	48	49	50	51	52	53	54	55	56	57	2	1	
No	No	No	No	a	b	c	721641	Yes	c	Yes	Kaji Chak	272	
No	No	No	No	Yes	b	b	721641	Yes	b	Yes	Khanedihi	273	
No	No	No	No	a	b	b	721154	Yes	b	Yes	Purbba Saoraberya	274	
											Gajai	275	
No	No	No	No	b	a	b	721154	Yes	c	Yes	Patharia	276	
No	No	No	No	a	a	b	721154	a	c	Yes	Ramchandrapur	277	
No	No	No	No	a	b	c	721641	Yes	c	Yes	Baksitala	278	
No	No	No	No	a	b	c	721154	Yes	b	Yes	Manoharpur	279	
No	No	No	No	a	b	c	721154	Yes	c	Yes	Ray Chak	280	
No	No	No	No	a	b	c	721158	Yes	b	Yes	Nijkhayra	281	
No	No	No	No	a	a	c	721158	Yes	b	Yes	Kismat Khayra	282	
No	No	No	No	Yes	Yes	c	721158	Yes	b	Yes	Baishnab Chak	283	
No	No	No	No	c	a	c	721158	Yes	c	Yes	Durbachati	284	
No	No	No	No			c	721158	Yes	c	Yes	Padima Chak	285	
No	No	Yes	No	a	b	b	721154	a	c	Yes	Kanai Chak	286	
No	No	No	No	Yes	b	b	721154	b	c	Yes	Sajnagachhya	287	
No	No	No	No	a	b	b	721154	b	c	Yes	Manua	288	
No	No	No	No	Yes	a	c	721158	Yes	b	Yes	Sulani	289	
No	No	No	No	a	b	b	721158	Yes	b	Yes	Paschim Manika	290	
No	No	No	No	b	a	b	721634	Yes	b	b	Kala Gechhya	291	
No	No	No	No	a	a	c	721130	Yes	b	Yes	Kulhanda	292	
No	No	No	No	a	a	c	721130	Yes	b	Yes	Kashigori	293	
No	No	No	No	a		b	721130	Yes	c	Yes	Purbba Manika	294	
No	No	No	No	a	a	b	721130	Yes	c	Yes	Machhinan	295	
No	Yes	No	No	a	a	c	721130	Yes	b	Yes	Jashar	296	
No	No	No	No	a	Yes	b	721130	Yes	c	Yes	Saluka	297	
No	No	No	No		a	a	721130	Yes	b	Yes	Faridpur	298	
No	No	No	No	Yes		b		Yes	b	Yes	Gopal Nagar	299	
No	No	No	No	a		b	721130	Yes	b	Yes	Khadinan	300	
No	No	No	No		a	c	721158	b	b	Yes	Madhabpur	301	
											Kismat Gopal Chak	302	
No	No	No	No	a	Yes	b	721130	Yes	b	Yes	Rain	303	
No	No	Yes	No	a	a	b	721130	b	b	Yes	Marberya	304	
No	No	No	No	a	a	b	721134	Yes	c	Yes	Bathan Berya	305	
No	No	No	No	a	a	b	721139	Yes	c	Yes	Chak Gopal	306	
No	No	No	No	a	a	b	721154	a	b	Yes	Kulia	307	
No	No	No	No	b	a	b	721154	Yes	c	Yes	Jugiber	308	
No	No	No	No	Yes	a	a	721139	Yes	c	Yes	Arar	309	
No	No	No	No	a	a	b	721134	Yes	b	Yes	Bordangi	310	
No	Yes	No	No	a	a	a	721134	Yes	b	Yes	Chhatinda	311	
No	No	No	No	a	Yes	a		Yes	b	Yes	Bara Barisha (P)	312	
No	No	No	No	a	a	a	721134	Yes	b	Yes	Barisha (P)	313	
No	Yes	Yes	No	a	Yes	a		Yes	b	Yes	Babua (P)	314	

Communication and transport facilities (If amenities available code -Yes is given except for Village Pin Code ,If not available within the village , the distance range code viz; a for < 5 Kms, b for 5-10 Kms and c for 10+ kms of nearest place where facility is available is given).												Village connected to highway (If amenities available code viz; a for < 5 Kms, b for 5-10 Kms and c for 10+ kms of nearest place where facility is available is given).				
Serial Number	Name of Village	Internet cafes/ Common service centre (CSC)	Private courier facility	Bus service (Public & Private)	Railway stations	Auto/Modified Autos	Taxis and Vans	Tractors	Cycle-pulled rickshaws(Manual & Machine driven)	Carts driven by animals	Sea /River ferry service	Connected to national highway(NH)	Connected to state highway(SH)	Connected to major district road (MDR)	Connected to others district road	Pucca roads
1	2	58	59	60	61	62	63	64	65	66	67	68	69	70	71	72
272	Kaji Chak	a	c	a	c	a	a	c	Yes	c	c	b	b		Yes	Yes
273	Khanedihi	Yes	b	Yes	b	Yes	Yes	b	Yes	c	c	b	b	b	Yes	b
274	Purbba Saoraberya	a	c	a	c	a	Yes	b	Yes	c	c	b	b	a	a	a
275	Gajai															
276	Patharia	b	b	Yes	b	Yes	Yes	Yes	Yes	c	c	b			Yes	Yes
277	Ramchandrapur	a	b	a	b	a	b	c	Yes	c	c	a	a	c		a
278	Baksitala	a	c	a	c	a	Yes	b	Yes	c	c	b	b	b	a	a
279	Manoharpur	a	c	a	c	Yes	Yes	c	Yes	c	c	b	c		Yes	Yes
280	Ray Chak	a	c	b	c	Yes	Yes	c	Yes	c	c	b	c		Yes	Yes
281	Nijkhayra	a	c	a	c	a	Yes	c	Yes	c	Yes	b	c	a	Yes	b
282	Kismat Khayra	b	c	b	c	a	Yes	c	Yes	c	c	b	c	a	Yes	a
283	Baishnab Chak	c	Yes	b	c	c	Yes	b	Yes	c	Yes	c	c	c	Yes	b
284	Durbachati	Yes	c	b	c	c	Yes	b	Yes	c	a	c	b		Yes	b
285	Padima Chak	c	Yes	b	c	c	Yes	Yes	Yes	c	c	c	c	c	Yes	b
286	Kanai Chak	b	b	b	b	c	b	b	Yes	c	c	b	c	c	c	a
287	Sajnagachhya	b	b	b	b	a	Yes	b	a	c	c	b	c		c	Yes
288	Manua	b	b	b	c	a	b	b	Yes	c	c	b	c		b	Yes
289	Sulani	c	c	b	c	a	Yes	c	Yes	c	c	b	c	a	a	a
290	Paschim Manika	b	b	a	b	c	Yes	a	Yes	c	c	b	b	b	Yes	a
291	Kala Gechhya	c	b	a	c	a	Yes	b	Yes	c	c	c	a	a	Yes	b
292	Kulhanda	a	c	a	c	c	Yes	b	Yes	c	c	c	c	c	Yes	a
293	Kashigori	c	c	a	c	c	Yes	a	Yes	c	c	c	c	c	Yes	a
294	Purbba Manika	b	a	a	b	b	Yes	Yes	Yes	c	c	b	b	c	a	a
295	Machhinan	Yes	b	Yes	b	c	Yes	Yes	Yes	c	c	b	c		Yes	b
296	Jashar	c	c	Yes	c	c	Yes	b	Yes	c	Yes	c	c	c		Yes
297	Saluka	a	c	a	b	c	a	b	Yes	c	Yes	b	b	b	Yes	a
298	Faridpur	Yes	b	b	b	c	Yes	b	Yes	c	c				Yes	a
299	Gopal Nagar	Yes	Yes	Yes	b	c	Yes	Yes	Yes	c	c	b	c		Yes	a
300	Khadinan	b	c	a	b	c	a	a	Yes	c	c	b	c	a	a	a
301	Madhabpur	c	c	b	b	a	Yes	b	Yes	c	c	b	c	a	a	b
302	Kismat Gopal Chak															
303	Rain	a	a	a	b	b	Yes	b	Yes	c	c	b	a	a	Yes	Yes
304	Marberya	b	c	b	b	c	a	Yes	Yes	c	c					a
305	Bathan Berya	c	a	Yes	b	c	a	b	Yes	c	c	a				a
306	Chak Gopal	a	Yes	a	a	Yes	Yes	b	Yes	c	c	a	a	a		a
307	Kulia	b	b	a	b	Yes	a	b	Yes	c	c	a	b		a	Yes
308	Jugiber	c	b	Yes	b	Yes	Yes	Yes	Yes	c	c	a			Yes	Yes
309	Arar	a	a	a	b	a	a	a	Yes	c	c	a	b	a	a	a
310	Bordangi	a	a	b	b	a	b	b	Yes	c	c	a	b	b	Yes	Yes
311	Chhatinda	Yes	Yes	Yes	a	a	a	b	Yes	c	c	a	b		b	Yes
312	Bara Barisha (P)	a	a	Yes	a	Yes	Yes	b	Yes	c	c	Yes	b		Yes	Yes
313	Barisha (P)	a	a	Yes	a	Yes	Yes	b	Yes	c	c	Yes	b			Yes
314	Babua (P)	a	Yes	Yes	Yes	Yes	Yes	b	Yes	c	c	Yes			Yes	a

ys,village roads, banks & credit societies
 :-Yes is given, If not available within the
 code viz; a for < 5 Kms, b for 5-10 Kms
 place where facility is available is given).

Availability of miscellaneous facilities (If amenities available code -Yes is given, If not
 available within the village , the distance range code viz; a for < 5 Kms, b for 5-10 Kms
 and c for 10+ kms of nearest place where facility is available is given).

73	74	75	76	77	78	79	80	81	82	83	84	85	86	87	Name of Village	Serial Number
a	c		Yes	b	c	c	Yes	a	c	a	c	c	Yes	Yes	Kaji Chak	272
b	b		Yes	b	b	c	Yes	Yes	Yes	a	b	b	Yes	Yes	Khanedihi	273
a			Yes	b	b	c	Yes	a	c	a	c	c	Yes	Yes	Purbba Saoraberya	274
															Gajai	275
Yes	Yes	c	Yes	b	b	c	Yes	Yes	c	Yes	Yes	b	Yes	Yes	Patharia	276
a		b	Yes	a	b	c	Yes	a	c	a	a	b	Yes	Yes	Ramchandrapur	277
a			Yes	c	c	c	Yes	a	c	a	c	c	Yes	Yes	Baksitala	278
b	c	a	Yes	b	c	Yes	Yes	Yes	c	Yes	c	c	Yes	Yes	Manoharpur	279
b	c	a	Yes	b	c	c	Yes	a	c	a	c	c	Yes	c	Ray Chak	280
b	c	Yes	Yes	b	c	c	Yes	Yes	c	a	c	c	Yes	c	Nijkhayra	281
Yes	c	a	Yes	c	c	c	Yes	Yes	c	a	c	c	Yes	Yes	Kismat Khayra	282
a			Yes	Yes	c	Yes	Yes	Yes	Yes	Yes	c	c	Yes	Yes	Baishnab Chak	283
Yes			Yes	b	b	Yes	Yes	a	Yes	a	c	Yes	Yes	Yes	Durbachati	284
a			Yes	b	c	Yes	Yes	Yes	c	a	c	c	Yes	Yes	Padima Chak	285
a	a	b	Yes	b	b	b	Yes	a	c	a	b	b	Yes	Yes	Kanai Chak	286
a	c	b	Yes	b	b	Yes	Yes	Yes	c	Yes	Yes	Yes	Yes	Yes	Sajmagachhya	287
b	c	b	Yes	b	b	c	Yes	Yes	c	Yes	Yes	Yes	Yes	Yes	Manua	288
a	c	a	Yes	a	c	Yes	Yes	Yes	Yes	a	c	c	Yes	Yes	Sulani	289
a		Yes	Yes	a	b	c	Yes	a	c	a	b	b	Yes	Yes	Paschim Manika	290
Yes			Yes	a		c	Yes	Yes	c	Yes	Yes	Yes	Yes	Yes	Kala Gechhya	291
Yes	Yes	a	Yes	a	c	c	Yes	Yes	c	b	c	c	Yes	Yes	Kulhanda	292
a		Yes	Yes	a	c	c	Yes	Yes	c	c	c	c	Yes	Yes	Kashigori	293
Yes			Yes	a	c	c	Yes	a	c	b	b	Yes	Yes	Yes	Purbba Manika	294
Yes	c	Yes	Yes	Yes	c	b	Yes	Yes	Yes	a	b	Yes	Yes	Yes	Machhinan	295
Yes		Yes	Yes	b	c	c	Yes	a	c	c	c	c	Yes	Yes	Jashar	296
Yes		Yes	Yes	a	c	b	Yes	a	c	Yes	b	b	Yes	Yes	Saluka	297
Yes			Yes	Yes	b	c	Yes	Yes	c	b	Yes	b	Yes	Yes	Faridpur	298
Yes			Yes	Yes		c	Yes	Yes	Yes	Yes	Yes	b	Yes	Yes	Gopal Nagar	299
Yes	Yes		Yes	a		c	Yes	a	c	Yes	a	Yes	Yes	Yes	Khadinan	300
a	c	a	Yes	a	c	Yes	Yes	Yes	c	a	c	c	Yes	Yes	Madhabpur	301
															Kismat Gopal Chak	302
Yes	Yes	Yes	Yes	Yes	b	c	Yes	Yes	c	a	a	Yes	Yes	a	Rain	303
a	Yes	Yes	Yes	a	b	c	Yes	Yes	c	Yes	b	b	Yes	Yes	Marberya	304
a	Yes	Yes	Yes	a	a	c	Yes	Yes	c	a	a	a	Yes	Yes	Bathan Berya	305
Yes	Yes		b	a	b	c	a	a	c	Yes	Yes	Yes	Yes	Yes	Chak Gopal	306
Yes	Yes	b	Yes	a	b	c	Yes	Yes	c	a	b	b	Yes	Yes	Kulia	307
Yes	Yes	b	Yes	b	b	c	Yes	Yes	c	Yes	b	b	Yes	Yes	Jugiber	308
Yes	Yes	a	Yes	a	a	c	Yes	Yes	c	a	a	Yes	Yes	Yes	Arar	309
Yes	Yes		Yes	a	b	c	Yes	a	c	a	a	a	Yes	Yes	Bordangi	310
Yes	Yes	a	Yes	a	b	c	Yes	a	c	a	a	Yes	Yes	Yes	Chhatinda	311
Yes	Yes	b	a	Yes	a	c	Yes	Yes	c	Yes	Yes	Yes	Yes	Yes	Bara Barisha (P)	312
Yes	Yes	b	a	a	a	c	Yes	a	c	a	Yes	Yes	Yes	Yes	Barisha (P)	313
Yes			b	a	a	c	Yes	Yes	c	a	a	a	Yes	Yes	Babua (P)	314

Availability of miscellaneous facilities (If amenities available code -Yes is given, If not available within the village , the distance range code viz; a for < 5 Kms, b for 5-10 Kms and c for 10+ kms of nearest place where facility is available is given).												Availability of electricity (Yes/No)			
Serial Number	Name of Village	ASHA (Accredited Social Health Activist)	Community centre with/without TV	Sports Field,	Sports Club / Recreation Centre	Cinema / Video Hall	Public Library	Public Reading Room	Newspaper Supply	Assembly Polling station	Birth & Death Registration Office	Power Supply for Domestic Use (ED)	Power Supply for Agricultural Use (EAG)	Power Supply for Commercial Use (EC)	Power Supply for All Uses (EA)
1	2	88	89	90	91	92	93	94	95	96	97	98	99	100	101
272	Kaji Chak	Yes	c	Yes	c	c	b	b	Yes	Yes	a	Yes	Yes	Yes	Yes
273	Khanedihi	Yes	b	Yes	c	b	b	b	Yes	Yes	a	Yes	Yes	Yes	Yes
274	Purbba Saoraberya	Yes	a	Yes	Yes	c	Yes	b	Yes	Yes	b	Yes	Yes	Yes	Yes
275	Gajai														
276	Patharia	Yes	Yes	Yes	Yes	Yes	Yes	Yes	Yes	Yes	Yes	Yes	Yes	Yes	Yes
277	Ramchandrapur	Yes	a	a	b	b	a	a	Yes	Yes	a	Yes	Yes	Yes	Yes
278	Baksitala	Yes	c	a	c	c	b	b	Yes	Yes	a	Yes	Yes	Yes	Yes
279	Manoharpur	Yes	c	a	c	c	b	b	Yes	a	Yes	Yes	Yes	Yes	Yes
280	Ray Chak	Yes	c	Yes	c	c	b	b	Yes	Yes	a	Yes	Yes	Yes	Yes
281	Nijkhayra	Yes	c	a	c	c	b	b	Yes	Yes	a	Yes	No	Yes	No
282	Kismat Khayra	Yes	Yes	Yes	c	c	b	b	Yes	Yes	a	Yes	Yes	Yes	Yes
283	Baishnab Chak	Yes	Yes	Yes	Yes	b	b	Yes	Yes	Yes	a	Yes	Yes	Yes	Yes
284	Durbachati	Yes	Yes	Yes	Yes	Yes	Yes	Yes	Yes	Yes	Yes	Yes	No	Yes	No
285	Padima Chak	Yes	Yes	Yes	Yes	Yes	Yes	Yes	Yes	Yes	a	Yes	Yes	Yes	Yes
286	Kanai Chak	Yes	Yes	Yes	Yes	c	Yes	Yes	Yes	Yes	b	Yes	Yes	Yes	Yes
287	Sajnagachhya	Yes	Yes	Yes	Yes	Yes	Yes	Yes	Yes	Yes	Yes	Yes	Yes	Yes	Yes
288	Manua	Yes	Yes	Yes	Yes	Yes	Yes	Yes	Yes	Yes	Yes	Yes	Yes	Yes	Yes
289	Sulani	Yes	c	Yes	c	b	b	b	Yes	Yes	a	Yes	Yes	Yes	Yes
290	Paschim Manika	Yes	Yes	Yes	Yes	a	a	Yes	Yes	Yes	a	Yes	Yes	Yes	Yes
291	Kala Gechhya	Yes	Yes	Yes	Yes	a	a	Yes	Yes	Yes	Yes	Yes	No	Yes	No
292	Kulhanda	Yes	Yes	Yes	Yes	a	a	a	Yes	Yes	a	Yes	No	Yes	No
293	Kashigori	Yes	Yes	a	a	a	a	Yes	Yes	Yes	a	Yes	Yes	Yes	Yes
294	Purbba Manika	Yes	a	a	b	a	c	c	Yes	Yes	a	Yes	No	Yes	No
295	Machhinan	Yes	c	c	c	b	a	a	Yes	Yes	Yes	Yes	No	Yes	No
296	Jashar	Yes	Yes	Yes	Yes	a	a	Yes	Yes	Yes	a	Yes	Yes	Yes	Yes
297	Saluka	Yes	Yes	Yes	Yes	a	a	a	Yes	Yes	a	Yes	Yes	Yes	Yes
298	Faridpur	Yes	Yes	Yes	Yes	Yes	Yes	Yes	Yes	Yes	a	Yes	No	Yes	No
299	Gopal Nagar	Yes	Yes	a	Yes	Yes	Yes	Yes	Yes	Yes	Yes	Yes	No	Yes	No
300	Khadinan	Yes	Yes	Yes	Yes	Yes	Yes	Yes	Yes	Yes	a	Yes	No	No	No
301	Madhabpur	Yes	c	Yes	c	b	b	b	Yes	Yes	a	Yes	No	No	No
302	Kismat Gopal Chak														
303	Rain	b	b	Yes	b	b	Yes	Yes	Yes	Yes	a	Yes	Yes	Yes	Yes
304	Marberya	Yes	Yes	Yes	Yes	Yes	Yes	Yes	Yes	Yes	b	Yes	No	No	No
305	Bathan Berya	Yes	Yes	Yes	Yes	Yes	Yes	Yes	Yes	Yes	Yes	Yes	Yes	Yes	Yes
306	Chak Gopal	Yes	Yes	Yes	Yes	b	a	a	Yes	Yes	a	Yes	Yes	Yes	Yes
307	Kulia	Yes	b	a	a	b	a	a	a	a	a	Yes	Yes	Yes	Yes
308	Jugiber	Yes	Yes	a	Yes	b	a	a	Yes	Yes	a	Yes	Yes	Yes	Yes
309	Arar	Yes	Yes	Yes	Yes	Yes	a	a	Yes	Yes	a	Yes	Yes	Yes	Yes
310	Bordangi	Yes	Yes	Yes	Yes	b	a	a	Yes	Yes	a	Yes	No	Yes	No
311	Chhatinda	Yes	Yes	Yes	Yes	b	a	a	Yes	Yes	a	Yes	Yes	Yes	Yes
312	Bara Barisha (P)	Yes	Yes	Yes	Yes	a	a	a	Yes	Yes	a	Yes	Yes	Yes	Yes
313	Barisha (P)	Yes	Yes	Yes	Yes	a	a	a	Yes	Yes	a	Yes	Yes	Yes	Yes
314	Babua (P)	Yes	Yes	a	Yes	Yes	a	Yes	Yes	Yes	Yes	Yes	No	No	No

Nearest Town		Land Use							
		Area under different types of land use (in hectares rounded up to one decimal place)							
Name	Distance range code i.e. a for < 5 Kms, b for 5-10 Kms and c for 10+ kms .	Forests	Area under Non-agricultural Uses	Barren and Un-cultivable land	Permanent Pastures and Other Grazing Lands	Land Under Miscellaneous Tree Crops etc.	Culturable Waste Land	Name of Village	Serial Number
102	103	104	105	106	107	108	109	2	1
KOLAGHAT	b	0	2.6	0	0	0	0	0 Kaji Chak	272
KOLAGHAT	b	0	7	0	0	0	0	0 Khanedihi	273
KOLAGHAT	b	0	3.4	0	0	0	0	0 Purbba Saoraberya	274
		0	5.6	0	0	0	0	0 Gajai	275
KOLAGHAT	b	0	16.7	0	0	0	0	0 Patharia	276
KOLAGHAT	b	0	6.2	0	0	0	0	0 Ramchandrapur	277
KOLAGHAT	b	0	7.9	0	0	0	0	0 Baksitala	278
KOLAGHAT	b	0	15.4	0	0	0	0	0 Manoharpur	279
KOLAGHAT	b	0	8.6	0	0	0	0	0 Ray Chak	280
KOLAGHAT	b	0	13.4	0	0	0	0	0 Nijkhayra	281
KOLAGHAT	b	0	13.8	0	0	0	0	0 Kismat Khayra	282
KOLAGHAT	b	0	13.4	0	0	0	0	0 Baishnab Chak	283
KOLAGHAT	b	0	10.6	0	0	0	0	0 Durbachati	284
KOLAGHAT	b	0	10	0	0	0	0	0 Padima Chak	285
KOLAGHAT	b	0	5	0	0	0	0	0 Kanai Chak	286
KOLAGHAT	b	0	7.8	0	0	0	0	0 Sajnagachhya	287
KOLAGHAT	b	0	14.9	0	0	0	0	0 Manua	288
KOLAGHAT	b	0	9.9	0	0	0	0	0 Sulani	289
KOLAGHAT	b	0	18	0	0	0	0	0 Paschim Manika	290
KOLAGHAT	c	0	9.5	0	0	0	0	0 Kala Gechhya	291
KOLAGHAT	c	0	5	0	0	0	0	0 Kulhanda	292
KOLAGHAT	b	0	13	0	0	0	0	0 Kashigori	293
KOLAGHAT	b	0	10.2	0	0	0	0	0 Purbba Manika	294
KOLAGHAT	b	0	6.5	0	0	0	0	0 Machhinan	295
KOLAGHAT	b	0	6.4	0	0	0	0	0 Jashar	296
KOLAGHAT	b	0	14	0	0	0	0	0 Saluka	297
KOLAGHAT	b	0	29.5	0	0	0	0	0 Faridpur	298
KOLAGHAT	b	0	34.2	0	0	0	0	0 Gopal Nagar	299
KOLAGHAT	b	0	11.3	0	0	0	0	0 Khadinan	300
KOLAGHAT	b	0	7.6	0	0	0	0	0 Madhabpur	301
		0	0.5	0	0	0	0	0 Kismat Gopal Chak	302
KOLAGHAT	b	0	12	0	0	0	0	0 Rain	303
KOLAGHAT	b	0	25.4	0	0	0	0	0 Marberya	304
KOLAGHAT	b	0	10.1	0	0	0	0	0 Bathan Berya	305
KOLAGHAT	b	0	7.1	0	0	0	0	0 Chak Gopal	306
KOLAGHAT	b	0	14.3	0	0	0	0	0 Kulia	307
KOLAGHAT	b	10.8	15.1	0	0	0	0	0 Jugiber	308
KOLAGHAT	b	12	24.2	0	0	0	0	0 Arar	309
KOLAGHAT	b	0	12.4	0	0	0	0	0 Bordangi	310
KOLAGHAT	b	0	14.7	0	0	0	0	0 Chhatinda	311
KOLAGHAT	b	0	6	0	0	0	0	0 Bara Barisha (P)	312
KOLAGHAT	b	0	11	0	0	0	0	0 Barisha (P)	313
		0	7	0	0	0	0	0 Babua (P)	314

Land Use												
Area under different types of land use (in hectares rounded up to one decimal place)							Area irrigated by source (in hectare).					
Serial Number	Name of Village	Fallow lands other than current fallows	Current Fallows	Net Area Sown	Total Irrigated Land Area	Total Un-irrigated Land Area	Canals (C)	Wells/Tube-wells(W/TW)	Tanks/Lakes(T/L)	Water Falls(WF)	Others(O)	
1	2	110	111	112	113	114	115	116	117	118	119	
272	Kaji Chak	0	0	40.4	26.6	13.8	2.9	23.6	0	0	0	
273	Khanedihi	0	0	172.2	114.6	57.6	60.6	14	0	0	40	
274	Purbba Saoraberya	0	0	110.6	72.2	38.5	60	12.2	0	0	0	
275	Gajai	0	0	91.2	67.8	23.3	40	25	0	0	2.9	
276	Patharia	0	0	49.4	12.9	36.6	0	9	0	0	3.9	
277	Ramchandrapur	0	0	111.5	68.9	42.7	24.9	42	0	0	2	
278	Baksitala	0	0	81.6	45.9	35.8	35.2	8	0	0	2.6	
279	Manoharpur	0	0	112.4	83.7	28.6	42	38	0	0	3.7	
280	Ray Chak	0	0	68.7	28.9	39.8	28.9	0	0	0	0	
281	Nijkhayra	0	0	88.8	56.2	32.7	14.2	0	0	0	42	
282	Kismat Khayra	0	0	83.8	48.6	35.2	12	0	0	0	36.6	
283	Baishnab Chak	0	0	70.2	27.4	42.9	1	0	0	0	26.4	
284	Durbachati	0	0	91.8	36	55.8	3	0	0	0	33	
285	Padima Chak	0	0	94.8	42.2	52.6	32	8	0	0	2.2	
286	Kanai Chak	0	0	175.7	55.2	120.5	16	35	0	0	4.2	
287	Sajnagachhya	0	0	26.2	18.9	7.4	16	0	0	0	2.9	
288	Manua	0	0	138.6	74	64.6	42	2	0	0	30	
289	Sulani	0	0	151.5	92.7	58.8	85	4	0	0	3.7	
290	Paschim Manika	0	0	100.9	45.4	55.5	43	0	0	0	2.4	
291	Kala Gechhya	0	0	136.8	78.7	58.2	75	0	0	0	3.7	
292	Kulhanda	0	0	47.6	21.8	25.8	21.8	0	0	0	0	
293	Kashigori	0	0	52.5	40.8	11.8	40.8	0	0	0	0	
294	Purbba Manika	0	0	38.8	24.8	14	22.3	0	0	0	2.4	
295	Machhinan	0	0	159	106.4	52.6	63	0	0	0	43.4	
296	Jashar	0	0	40.9	26.6	14.4	0	0	0	0	26.6	
297	Saluka	0	0	212.5	130	82.5	0	70	0	0	60	
298	Faridpur	0	0	323.5	168	155.5	140	20	0	0	8	
299	Gopal Nagar	0	0	165.8	52.8	113	30	0	0	0	22.8	
300	Khadinan	0	0	113.9	54.1	59.8	52	0	0	0	2.1	
301	Madhabpur	0	0	180	139	41	134	0	0	0	5	
302	Kismat Gopal Chak	0	0	51	50	1	50	0	0	0	0	
303	Rain	0	0	313	200	113	85	52	0	0	63	
304	Marberya	0	0	157	70	87	60	10	0	0	0	
305	Bathan Berya	0	0	132	59	73	25	28	0	0	6	
306	Chak Gopal	0	0	59	47	12	47	0	0	0	0	
307	Kulia	0	0	116.7	74.3	42.4	64.3	10	0	0	0	
308	Jugiber	0	0	89.3	10.1	79.2	10.1	0	0	0	0	
309	Arar	0	0	273	116	157	116	0	0	0	0	
310	Bordangi	0	0	106	40	66	40	0	0	0	0	
311	Chhatinda	0	0	79	50	29	50	0	0	0	0	
312	Bara Barisha (P)	0	0	15	5	10	5	0	0	0	0	
313	Barisha (P)	0	0	47	7	40	7	0	0	0	0	
314	Babua (P)	0	0	38	8	30	8	0	0	0	0	

Name of three most important commodities manufactured			Name of Village	Serial Number
First	Second	Third		
120	121	122	2	1
Pen	Hossiary		Kaji Chak	272
			Khanedihi	273
Hosiary			Purbba Saoraberya	274
			Gajai	275
Hosiary			Patharia	276
			Ramchandrapur	277
Woven Level	Hossiary	Plasticgards	Baksitala	278
Hossiary			Manoharpur	279
Pengactory			Ray Chak	280
Hosiery			Nijkhayra	281
Jori	Hossiary		Kismat Khayra	282
Horn Industry	Woden Furniture		Baishnab Chak	283
Horn Industry	Tailoring	Masson	Durbachati	284
Hossiary	Farniture		Padima Chak	285
N.a.			Kanai Chak	286
Jorry			Sajmagachhya	287
Hosiary			Manua	288
			Sulani	289
Wooden Furnichar			Paschim Manika	290
			Kala Gechhya	291
Shorts & Vests			Kulhanda	292
Shorts & Vests			Kashigori	293
			Purbba Manika	294
Gril, Solars,mukuta, Garlands			Machhinan	295
Shorts & Vest			Jashar	296
Wooden Furniture			Saluka	297
Wouden Furniture			Faridpur	298
Wooden Furniture			Gopal Nagar	299
			Khadinan	300
			Madhabpur	301
			Kismat Gopal Chak	302
Hossary	Wooden Things		Rain	303
Hosking Machine			Marberya	304
Hossary	Woden Things		Bathan Berya	305
			Chak Gopal	306
Hosiery			Kulia	307
Hosiary			Jugiber	308
Hosiary Goods	Harmonium		Arar	309
Pen, Battery	Hossiary	Cycle-sheet-cover	Bordangi	310
Ball Pen			Chhatinda	311
Hosiary			Bara Barisha (P)	312
Hosiary			Barisha (P)	313
Bag Producing	Wooden Funiture Making	Garment Making	Babua (P)	314

Census of India 2011
Amenities and Land use

Serial Number	Name of Village	Location code no.	Total area of the village (in hectares rounded up to one decimal place)	Total population (2011 census)	Number of households (2011 census)	Number of educational amenities available in village, the distance range code viz; a for 0-5 kms, b for 5-10 kms, c for 10+ kms of nearest place where available							
						Pre-Primary school (PP)	Primary school (P)	Middle school (M)	Secondary School (S)	Senior Secondary school (SS)	Degree college of arts science & commerce (ASC)	Engineering college(EC)	Medical college (MC)
1	2	3	4	5	6	7	8	9	10	11	12	13	14
315	Mecheda	344433	49.9	673	143	1	1	a	a	c	a	c	
316	Raksa Chak	344434	172.3	4308	1053	3	3	b	a	1		1	c
317	Pulsit	344435	174.6	3428	748	4	4	1	a	a	c	b	c
318	Kunarhat	344436	69.5	1933	417	2	2	a	a	a	c	b	c
319	Payag	344437	73.5	1152	248	1	1	a	a	a	c	b	c
320	Bardabar	344438	141.2	2296	501	2	3	a	a	a	b	b	c
321	Pyarit	344439	181.3	2760	550	2	2	a	a	a	c	b	c
322	Mandar Gachha	344440	175.1	4204	843	2	2	a		c	a	c	
323	Purbba Bahala	344441	52.8	1405	282	1	1	a	a	a	c	a	c
324	Ghola	344442	28.2	835	169	2	1	a	a	a	c	b	c
325	Nahala	344443	92	1420	294	1	1	a	a		c	b	c
326	Sarada Basan	344444	146.9	1666	366	2	2	a		c	b	c	
327	Uttar Sagarbar	344445	29.9	543	111	1	1	a	a	a	b	a	c
328	Dakshin Sagarbar	344446	76.3	2444	563	3	3	a	a	a	b	b	c
329	Barada Nankar	344447	20.7	407	90	1	1	a	a	a	c	b	c
330	Bhogpur	344448	193.7	7559	1582	5	4	1	1	1	b	b	c
331	Nandai Gajan	344449	165.3	3413	722	3	2	a	a	a	b	b	c
332	Brindaban Chak	344450	57.3	923	201	5	6	a	a	a	c		c
333	Jhakurkol	344451	117.1	2721	608	2	2	2	1	a	b	a	c
334	Japhali	344452	110.9	2806	609	4	3	1	1	1	b	a	c
335	Betberya	344453	63.7	1249	274	1	1	a	a	a	c	b	c
336	Bankura Chak	344454	34.4	493	103	1	1	a	a	a	c	b	c
337	Bagicha Kumar Chak	344455	165.4	2292	501	2	3	a	a	a	c	a	c
338	Bangalpur	344456	150.5	3292	750	3	4	1	a	a		b	c
339	Derya Chak	344457	310.8	11358	2447	9	9	2	2	1	c	b	c
Block T O T A L :			13385.7	239646	51403	226	211	41	28	18	1	1	1

- Village Directory

(As in 2009)

le. (If not available within the < 5 Kms, b for 5-10 Kms and c cility is available is given).						Number of Medical Amenities available. (If not available within the village , the distance range code viz; a for < 5 Kms, b for 5-10 Kms and c for 10+ kms of nearest place where facility is available is given).						Name of Village	Serial Number					
15	16	17	18	19	20	21	22	23	24	25	26			27	28	29	30	31
Management institute (MI)	Polytechnic (Pt)	Vocational training school /ITI	Non-formal training centre (NFTC)	Special school for disabled (SSD)	Others (specify)	Community health centre (CHC)	Primary health centre (PHC)	Primary health sub centre (PHS)	Maternity and child welfare centre (MCW)	T.B. clinic (TBC)	Hospital-allopathic (HA)	Hospital-alternative medicine (HO)	Dispensary (D)	Veterinary hospital (VH)	Mobile health clinic (MHC)	Family welfare centre (FWC)		
c	a					b	a			c		a	b				Mecheda	315
c	c	1	c			a	a	1	2	1	a	a	a	a			Raksa Chak	316
c	c	a			1	b	1	c	c	c	c	c	c	c	c		Pulsit	317
b	c	a	b	c		b	a	a	a	b	c	a	c	c	c		Kunarhat	318
c	c					b	a	c	c	c	c	c	c	c	c		Payag	319
b	c	c	c	c		c	b	1	1	b	b	b	b	c		a	Bardabar	320
c	c	c	c	c		c	b	1	c	1	c	c	a	c	c		Pyarit	321
a	c	c		c		b	b	1	3	c	b	b	b	b		b	Mandar Gachha	322
a	c	a		c		b	a	1	a	a	c	b	a	b		a	Purbba Bahala	323
a	a	a		c		b	a	a	1	b	b			1			Ghola	324
a	a	a		c			b		b					1			Nahala	325
b	c	c		c		b	b	a	1	c	b	b	b	b		b	Sarada Basan	326
c	c	c	c	c		b	b	a	1	b	b	b	a	b		b	Uttar Sagarbar	327
b	c	a	c	c		b	a	b	a	b	b	b	a	c		a	Dakshin Sagarbar	328
b	c	c	c	c		c	b	a	a	b	b	b	b	c		a	Barada Nankar	329
c	c	1	c			a	a	1	a	a	c		a	c		b	Bhogpur	330
b	c	a		c		b	1	1	1	1	b		2	c		1	Nandai Gajan	331
b	a	a		c		b	a	1	1	b	b		1				Brindaban Chak	332
a	a	a		a	a	c	a	a	a	a	c		3			a	Jhakurkol	333
a	a	1	a	1	c	a	1	1	1	c		a	c			a	Japhali	334
b	a	a		a		c	a	a	a	a	c					a	Betberya	335
b	b	a	b	c		c	b	a	a	a	c	c	b	c		a	Bankura Chak	336
a	a	a		a	a	c	a	a	a	a	c		4			a	Bagicha Kumar Chak	337
	b	a	4	a	a	c	b	a	a	a	c	c	b	c		a	Bangalpur	338
b	b	1	14		c	b			2	2	c		3	c		3	Derya Chak	339
0	0	10	27	1	7	4	3	40	31	10	1	4	40	1	1	17	: Block T O T A L	

Serial Number	Name of Village	Number of Non-Government Medical Amenities available.							Availability of drinking water - Yes / No							
		Charitable non Govt. hospital/Nursing home.	Medical practitioner with MBBS Degree	Medical practitioner with other degree	Medical practitioner with no degree	Traditional practitioner and faith healer	Medicine Shop	Others	Tap water (Treated/Untreated)	Well water (Covered / Uncovered well)	Hand Pump	Tube wells / Bore well	Spring	River / Canal	Tank / Pond / Lake	Others
1	2	32	33	34	35	36	37	38	39	40	41	42	43	44	45	46
315	Mecheda	0	0	0	0	0	0	0	Yes	No	Yes	No	No	No	No	No
316	Raksa Chak	0	3	0	0	0	2	0	No	No	Yes	Yes	No	No	No	No
317	Pulsit	1	1	2	2	1	2	0	No	No	Yes	No	No	Yes	Yes	No
318	Kunarhat	0	0	0	1	0	1	0	No	No	Yes	Yes	No	Yes	Yes	No
319	Payag	0	0	1	10	1	2	0	No	No	Yes	Yes	No	Yes	Yes	No
320	Bardabar	0	1	0	3	1	4	0	No	No	Yes	No	No	No	No	No
321	Pyarit	1	1	2	2	2	1	0	No	No	Yes	No	No	Yes	Yes	No
322	Mandar Gachha	0	0	2	6	0	0	0	No	No	No	Yes	No	Yes	Yes	No
323	Purbba Bahala	0	0	0	1	0	0	0	No	Yes	Yes	Yes	No	No	Yes	No
324	Ghola	0	0	0	1	0	0	0	No	No	Yes	No	No	Yes	Yes	No
325	Nahala	0	0	1	1	0	0	0	No	No	No	Yes	No	Yes	Yes	No
326	Sarada Basan	0	0	0	0	0	0	0	No	No	No	Yes	No	Yes	Yes	No
327	Uttar Sagarbar	0	0	0	0	0	0	0	No	No	No	Yes	No	Yes	Yes	No
328	Dakshin Sagarbar	2	0	2	2	1	0	0	No	No	Yes	No	No	No	No	No
329	Barada Nankar	0	0	0	0	1	0	0	No	No	Yes	No	No	Yes	No	No
330	Bhogpur	0	0	2	7	0	8	0	No	No	Yes	Yes	No	Yes	Yes	No
331	Nandai Gajan	0	0	3	2	0	4	0	No	No	Yes	Yes	No	Yes	Yes	No
332	Brindaban Chak	0	0	0	1	0	0	0	No	No	Yes	No	No	Yes	Yes	No
333	Jhakturkol	0	0	3	0	0	0	0	No	No	Yes	No	No	No	Yes	No
334	Japhali	0	0	4	2	0	1	0	No	No	Yes	No	No	Yes	Yes	No
335	Betberya	0	1	2	0	0	0	0	No	No	Yes	No	No	Yes	Yes	No
336	Bankura Chak	0	0	1	1	3	1	0	No	No	Yes	No	No	No	No	No
337	Bagicha Kumar Chak	0	0	4	1	0	0	0	No	No	Yes	No	No	Yes	Yes	No
338	Bangalpur	0	0	3	2	0	2	0	No	No	Yes	No	No	No	No	No
339	Derya Chak	0	1	5	6	10	4	0	No	No	No	Yes	No	No	No	No
Block T O T A L :		6	45	135	215	42	116	25	15	4	100	45	0	57	87	0

Availability of toilet & others Yes / No				Communication and transport facilities (If amenities available code -Yes is given except for Village Pin Code ,If not available within the village , the distance range code viz; a for < 5 Kms, b for 5-10 Kms and c for 10+ kms of nearest place where facility is available is given).								
Community toilet including bath.	Community toilet excluding bath.	Rural sanitary mart or sanitary hardware outlet available near the village.	Community bio- gas or recycle of waste for productive use.	Post office(PO)	Sub post office (SPO)	Post & Telegraph office (P&TO)	Village Pin Code	Telephones (Land lines)	Public call office (PCO)	Mobile phone coverage	Name of Village	Serial Number
47	48	49	50	51	52	53	54	55	56	57	2	1
No	No	No	No	a		b	721137	a	b	Yes	Mecheda	315
No	No	Yes	No	a	Yes	b	721134	Yes	c	Yes	Raksa Chak	316
No	No	No	No	b	Yes	b	721154	Yes	c	Yes	Pulsit	317
No	Yes	Yes	No	b	a	b	721651	Yes	c	Yes	Kunarhat	318
No	No	No	No	b	Yes	b	721154	Yes	b	Yes	Payag	319
No	No	Yes	No	a	a	b	721151	Yes	b	Yes	Bardabar	320
No	No	Yes	No	b	a	b	721154	Yes	b	Yes	Pyarit	321
No	No	No	No	b	a	a	721154	Yes	b	Yes	Mandar Gachha	322
No	No	Yes	No	a	a	a	721134	Yes	b	Yes	Purbba Bahala	323
No	No	No	No	a	a	a	721151	a	c	a	Ghola	324
No	No	No	No	a	a	a	721151	Yes	b	Yes	Nahala	325
No	No	No	No	b	a	a	721151	Yes	c	Yes	Sarada Basan	326
No	No	No	No	a	a	b	721151	a	b	Yes	Uttar Sagarbar	327
No	No	Yes	No	a	a	b	721151	Yes	c	Yes	Dakshin Sagarbar	328
No	No	Yes	No	a	a	b	721151	Yes	b	Yes	Barada Nankar	329
No	Yes	No	No	c	Yes	c	721151	Yes	b	Yes	Bhogpur	330
No	No	No	No	a	a	a	721151	Yes	c	Yes	Nandai Gajan	331
No	No	No	No	a	a	a		a	b	a	Brindaban Chak	332
No	No	No	No	a	a	a	721137	Yes	c	Yes	Jhakurkol	333
No	No	No	No	Yes	a	c	721137	Yes	b	Yes	Japhali	334
No	No	No	No	a	a	a	721137	Yes	c	Yes	Betberya	335
No	No	No	No	a	a	a	721142	a	b	Yes	Bankura Chak	336
No	No	No	No	a	a	a	721137	Yes	b	Yes	Bagicha Kumar Chak	337
No	No	No	No	a	a	c	721151	Yes	b	Yes	Bangalpur	338
No	No	No	No	Yes	Yes	Yes	721151	Yes	b	Yes	Derya Chak	339
1	7	25	0	16	11	1	98	89	0	102	: Block TOTAL	

Communication and transport facilities (If amenities available code -Yes is given except for Village Pin Code ,If not available within the village , the distance range code viz; a for < 5 Kms, b for 5-10 Kms and c for 10+ kms of nearest place where facility is available is given).												Village connected to highway (If amenities available code viz; a for < 5 Kms, b for 5-10 Kms and c for 10+ kms of nearest place where facility is available is given).				
Serial Number	Name of Village	Internet cafes/ Common service centre (CSC)	Private courier facility	Bus service (Public & Private)	Railway stations	Auto/Modified Autos	Taxis and Vans	Tractors	Cycle-pulled rickshaws(Manual & Machine driven)	Carts driven by animals	Sea /River ferry service	Connected to national highway(NH)	Connected to state highway(SH)	Connected to major district road (MDR)	Connected to others district road	Pucca roads
1	2	58	59	60	61	62	63	64	65	66	67	68	69	70	71	72
315	Mecheda	a	a	a	Yes	a	Yes	b	Yes	c	c	a	a			a
316	Raksa Chak	b	b	Yes	Yes	Yes	Yes	c	Yes	c	c	Yes			Yes	a
317	Pulsit	b	b	Yes	b	Yes	Yes	Yes	Yes	c	c	a			Yes	Yes
318	Kunarhat	b	b	Yes	b	Yes	Yes	Yes	Yes	c	c	a	b		Yes	Yes
319	Payag	b	b	Yes	b	Yes	Yes	Yes	Yes	c	c				Yes	Yes
320	Bardabar	b	a	Yes	a	a	Yes	a	Yes	c	c	Yes	b	b	Yes	Yes
321	Pyarit	b	b	Yes	b	Yes	Yes	Yes	Yes	c	c	Yes			Yes	Yes
322	Mandar Gachha	Yes	a	a	a	a	Yes	a	Yes	c	c	Yes	a	a	a	a
323	Purbba Bahala	a	a	a	a	a	Yes	b	Yes	c	c	a	a	a	a	a
324	Ghola	a	a	a	a	a	a	a	Yes	c	c	a	a	a	a	a
325	Nahala	c	a	a	a	a	a	a	Yes	c	c	b	a	a	a	a
326	Sarada Basan	Yes	b	b	a	a	Yes	a	Yes	c	c	a	a	a	a	a
327	Uttar Sagarbar	a	a	a	a	a	a	a	Yes	c	c	a	a	a	a	a
328	Dakshin Sagarbar	a	a	a	a	a	Yes	a	Yes	c	c	a	a	a	a	a
329	Barada Nankar	b	a	Yes	a	a	Yes	a	Yes	c	c	a	b	b	a	a
330	Bhogpur	Yes	Yes	b	Yes	b	Yes	b	Yes	c	c	a	a		Yes	a
331	Nandai Gajan	a	Yes	a	Yes	b	Yes	c	Yes	c	c	a	a	a	a	a
332	Brindaban Chak	a	a	a	a	a	a	a	Yes	c	c	a	a	a	a	a
333	Jhakurkol	a	a	a	a	c	Yes	a	Yes	c	c	a	a	a		a
334	Japhali	Yes	a	a	a	a	Yes	a	Yes	c	c	a	a	a	a	a
335	Betberya	Yes	a	a	a	a	Yes	a	Yes	c	c		a	a	a	a
336	Bankura Chak	b	b	a	b	c	a	b	Yes	c	c	a	b		Yes	Yes
337	Bagicha Kumar Chak	a	a	a	a	c	Yes	a	Yes	c	c	a	a	a		a
338	Bangalpur	b	b	b	a	b	Yes	c	Yes	c	c	b	b			Yes
339	Derya Chak	Yes	a	a	a	c	Yes	c	Yes	c	c	a	b		Yes	Yes
Block T O T A L :		18	8	29	7	23	75	17	104	0	5	16	0	0	51	35

ys,village roads, banks & credit societies
 :-Yes is given, If not available within the
 code viz; a for < 5 Kms, b for 5-10 Kms
 place where facility is available is given).

Availability of miscellaneous facilities (If amenities available code -Yes is given, If not
 available within the village , the distance range code viz; a for < 5 Kms, b for 5-10 Kms
 and c for 10+ kms of nearest place where facility is available is given).

73	74	75	76	77	78	79	80	81	82	83	84	85	86	87	Name of Village	Serial Number
Yes	Yes	a	a	a	c	Yes	a	c	a	a	Yes	Yes	Yes	Mecheda	315	
Yes	Yes	Yes	Yes	a	a	c	Yes	Yes	c	Yes	Yes	a	Yes	Yes	Raksa Chak	316
Yes	Yes	c	Yes	a	a	c	Yes	Yes	c	a	b	b	Yes	Yes	Pulsit	317
Yes	c	c	Yes	b	b	c	Yes	a	c	a	b	Yes	b	Yes	Kunarhat	318
Yes	Yes	c	Yes	b	b	Yes	Yes	Yes	c	Yes	b	b	Yes	Yes	Payag	319
Yes	Yes	c	Yes	a	b	Yes	Yes	Yes	Yes	a	b	b	Yes	Yes	Bardabar	320
Yes	Yes	c	Yes	b	b	c	Yes	Yes	Yes	Yes	b	b	Yes	Yes	Pyarit	321
b	a	b	Yes	a	a	b	Yes	Yes	c	Yes	a	Yes	Yes	Yes	Mandar Gachha	322
Yes	a	a	Yes	a	a	c	Yes	a	c	a	b	b	Yes	Yes	Purbba Bahala	323
Yes	a	a	Yes	a	a	c	Yes	a	c	a	a	Yes	Yes	Yes	Ghola	324
a	a	b	Yes	a	a	c	Yes	Yes	Yes	Yes	Yes	Yes	Yes	Yes	Nahala	325
a	a	b	Yes	b	b	c	Yes	a	c	a	Yes	Yes	Yes	Yes	Sarada Basan	326
Yes	a	a	Yes	a	a	c	Yes	a	c	a	a	b	Yes	Yes	Uttar Sagarbar	327
Yes	b	b	Yes	a	a	c	Yes	a	c	a	b	Yes	Yes	Yes	Dakshin Sagarbar	328
Yes	a	c	b	a	b	c	Yes	a	c	a	b	b	a	Yes	Barada Nankar	329
Yes	a	b	Yes	b	b	c	Yes	Yes	Yes	Yes	b	Yes	Yes	Yes	Bhogpur	330
Yes	a	b	Yes	a	a	c	Yes	a	c	a	c	Yes	Yes	Yes	Nandai Gajan	331
Yes	a	a	Yes	a	a	c	Yes	a	c	a	a	Yes	Yes	Yes	Brindaban Chak	332
Yes		Yes	Yes	a	Yes	Yes	Yes	Yes	Yes	a	a	Yes	Yes	Yes	Jhakurkol	333
Yes	a	Yes	a	a	c	Yes	Yes	Yes	Yes	a	a	Yes	Yes	Yes	Japhali	334
Yes		Yes	a	a	c	Yes	a	c	a	c	Yes	Yes	Yes	Yes	Betberya	335
Yes		Yes	a	b	c	Yes	Yes	c	Yes	Yes	Yes	Yes	Yes	Yes	Bankura Chak	336
Yes		Yes	a	a	c	Yes	Yes	Yes	Yes	a	a	Yes	Yes	Yes	Bagicha Kumar Chak	337
Yes		Yes	a	b	b	Yes	Yes	Yes	Yes	Yes	Yes	Yes	Yes	Yes	Bangalpur	338
Yes		Yes	Yes	b	Yes	Yes	Yes	Yes	c	Yes	b	Yes	Yes	Yes	Derya Chak	339
69	47	18	93	12	0	22	101	58	18	31	21	40	98	103	: Block T O T A L	

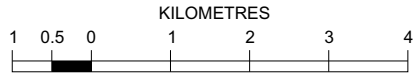
Availability of miscellaneous facilities (If amenities available code -Yes is given, If not available within the village , the distance range code viz; a for < 5 Kms, b for 5-10 Kms and c for 10+ kms of nearest place where facility is available is given).												Availability of electricity (Yes/No)			
Serial Number	Name of Village	ASHA (Accredited Social Health Activist)	Community centre with/without TV	Sports Field,	Sports Club / Recreation Centre	Cinema / Video Hall	Public Library	Public Reading Room	Newspaper Supply	Assembly Polling station	Birth & Death Registration Office	Power Supply for Domestic Use (ED)	Power Supply for Agricultural Use (EAG)	Power Supply for Commercial Use (EC)	Power Supply for All Uses (EA)
1	2	88	89	90	91	92	93	94	95	96	97	98	99	100	101
315	Mecheda	Yes	Yes	Yes	Yes	a	a	Yes	Yes	a	a	Yes	No	No	No
316	Raksa Chak	Yes	Yes	Yes	Yes	Yes	Yes	a	Yes	Yes	Yes	Yes	No	Yes	No
317	Pulsit	Yes	Yes	Yes	b	b	Yes	Yes	Yes	Yes	a	Yes	Yes	Yes	Yes
318	Kunarhat	Yes	Yes	Yes	Yes	b	a	b	Yes	Yes	Yes	Yes	Yes	Yes	Yes
319	Payag	Yes	Yes	Yes	Yes	Yes	Yes	Yes	Yes	a	a	Yes	Yes	Yes	Yes
320	Bardabar	Yes	b	a	Yes	b	a	a	Yes	Yes	a	Yes	Yes	Yes	Yes
321	Pyarit	Yes	Yes	Yes	Yes	Yes	Yes	Yes	Yes	Yes	Yes	Yes	Yes	Yes	Yes
322	Mandar Gachha	Yes	a	a	a	a	a	a	Yes	Yes	a	Yes	No	Yes	No
323	Purbba Bahala	Yes	a	a	Yes	a	a	a	Yes	a	b	Yes	No	No	No
324	Ghola	Yes	a	a	Yes	a	a	a	Yes	Yes	a	Yes	No	No	No
325	Nahala	Yes	Yes	Yes	Yes	Yes	Yes	Yes	Yes	Yes	Yes	Yes	No	No	No
326	Sarada Basan	Yes	b	b	b	b	b	b	Yes	Yes	b	Yes	No	No	No
327	Uttar Sagarbar	b	Yes	a	a	a	a	a	a	Yes	b	Yes	No	No	No
328	Dakshin Sagarbar	Yes	b	a	a	b	a	a	Yes	a	a	Yes	Yes	Yes	Yes
329	Barada Nankar	Yes	b	a	a	b	a	a	Yes	a	a	Yes	Yes	Yes	Yes
330	Bhogpur	Yes	Yes	Yes	Yes	b	b	b	Yes	Yes	Yes	Yes	Yes	Yes	Yes
331	Nandai Gajan	Yes	Yes	Yes	Yes	a	a	a	Yes	Yes	Yes	Yes	Yes	Yes	Yes
332	Brindaban Chak	Yes	a	Yes	Yes	a	a	a	Yes	Yes	a	Yes	No	No	No
333	Jhakurkol	Yes	Yes	Yes	Yes	a	Yes	Yes	Yes	Yes	Yes	Yes	Yes	Yes	Yes
334	Japhali	Yes	Yes	Yes	Yes	a	a	a	Yes	Yes	a	Yes	Yes	Yes	Yes
335	Betberya	Yes	a	Yes	Yes	a	a	a	Yes	a	a	Yes	Yes	Yes	Yes
336	Bankura Chak	Yes	Yes	Yes	b	a	c	c	Yes	Yes	Yes	Yes	Yes	Yes	Yes
337	Bagicha Kumar Chak	Yes	Yes	a	Yes	a	a	a	Yes	Yes	a	Yes	Yes	Yes	Yes
338	Bangalpur	Yes	Yes	Yes	Yes	Yes	Yes	b	Yes	Yes	Yes	Yes	Yes	Yes	Yes
339	Derya Chak	Yes	Yes	a	Yes	b	Yes	Yes	Yes	Yes	Yes	Yes	Yes	Yes	Yes
Block T O T A L :		104	61	70	72	21	32	36	102	82	27	106	81	89	76

Nearest Town		Land Use							
		Area under different types of land use (in hectares rounded up to one decimal place)							
Name	Distance range code i.e. a for < 5 Kms, b for 5-10 Kms and c for 10+ kms .	Forests	Area under Non-agricultural Uses	Barren and Un-cultivable land	Permanent Pastures and Other Grazing Lands	Land Under Miscellaneous Tree Crops etc.	Culturable Waste Land	Name of Village	Serial Number
102	103	104	105	106	107	108	109	2	1
KOLAGHAT	b	0	27.9	0	0	0	0	0 Mecheda	315
KOLAGHAT	b	0	22.3	0	0	0	0	0 Raksa Chak	316
KOLAGHAT	b	0	14.4	0	0	0	0	0 Pulsit	317
KOLAGHAT	b	0	10.8	0	0	0	0	0 Kunarhat	318
KOLAGHAT	b	0	14.5	0	0	0	0	0 Payag	319
KOLAGHAT	b	0	12.2	0	0	0	0	0 Bardabar	320
KOLAGHAT	b	0	25.3	0	0	0	0	0 Pyarit	321
KOLAGHAT	b	0	13.1	0	0	0	0	0 Mandar Gachha	322
KOLAGHAT	b	0	6.8	0	0	0	0	0 Purbba Bahala	323
KOLAGHAT	b	0	3.7	0	0	0	0	0 Ghola	324
KOLAGHAT	b	0	11	0	0	0	0	0 Nahala	325
KOLAGHAT	b	0	11.9	0	0	0	0	0 Sarada Basan	326
KOLAGHAT	b	0	2.9	0	0	0	0	0 Uttar Sagarbar	327
KOLAGHAT	b	0	4.3	0	0	0	0	0 Dakshin Sagarbar	328
KOLAGHAT	b	0	2.7	0	0	0	0	0 Barada Nankar	329
KOLAGHAT	b	0	16.7	0	0	0	0	0 Bhogpur	330
KOLAGHAT	b	0	13.9	0	0	0	0	0 Nandai Gajan	331
KOLAGHAT	b	0	12.3	0	0	0	0	0 Brindaban Chak	332
KOLAGHAT	b	0	15.2	0	0	0	0	0 Jhakurkol	333
KOLAGHAT	b	0	11.6	0	0	0	0	0 Japhali	334
KOLAGHAT	b	0	9.8	0	0	0	0	0 Betberya	335
KOLAGHAT	b	0	7.6	0	0	0	0	0 Bankura Chak	336
KOLAGHAT	b	0	12.1	0	0	0	0	0 Bagicha Kumar Chak	337
KOLAGHAT	b	0	6.8	0	0	0	0	0 Bangalpur	338
KOLAGHAT	b	0	20.1	0	0	0	0	0 Derya Chak	339
0	0	22.8	1293.1	0	0	0	0	0 : Block T O T A L	

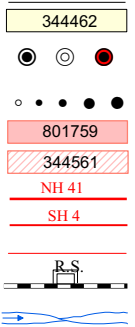
Land Use												
Area under different types of land use (in hectares rounded up to one decimal place)							Area irrigated by source (in hectare).					
Serial Number	Name of Village	Fallow lands other than current fallows	Current Fallows	Net Area Sown	Total Irrigated Land Area	Total Un-irrigated Land Area	Canals (C)	Wells/Tube-wells(W/TW)	Tanks/Lakes(T/L)	Water Falls(WF)	Others(O)	
1	2	110	111	112	113	114	115	116	117	118	119	
315	Mecheda	0	0	22	15	7	15	0	0	0	0	
316	Raksa Chak	0	0	150	64	86	64	0	0	0	0	
317	Pulsit	0	0	160.2	31.8	128.4	31.8	0	0	0	0	
318	Kunarhat	0	0	58.7	7	51.7	7	0	0	0	0	
319	Payag	0	0	59	9.5	49.6	9.5	0	0	0	0	
320	Bardabar	0	0	129	74	55	74	0	0	0	0	
321	Pyarit	0	0	156	14.8	141.2	14.8	0	0	0	0	
322	Mandar Gachha	0	0	162	117	45	117	0	0	0	0	
323	Purbba Bahala	0	0	46	26	20	26	0	0	0	0	
324	Ghola	0	0	24.5	20	4.5	20	0	0	0	0	
325	Nahala	0	0	81	74	7	74	0	0	0	0	
326	Sarada Basan	0	0	135	80	55	80	0	0	0	0	
327	Uttar Sagarbar	0	0	27	25	2	25	0	0	0	0	
328	Dakshin Sagarbar	0	0	72	64	8	24	40	0	0	0	
329	Barada Nankar	0	0	18	12	6	12	0	0	0	0	
330	Bhogpur	0	0	177	65	112	65	0	0	0	0	
331	Nandai Gajan	0	0	151.4	73.4	78	73.4	0	0	0	0	
332	Brindaban Chak	0	0	45	45	0	45	0	0	0	0	
333	Jhakurkol	0	0	101.9	48.6	53.3	48.6	0	0	0	0	
334	Japhali	0	0	99.2	28.3	70.9	28.3	0	0	0	0	
335	Betberya	0	0	53.9	21.2	32.7	21.2	0	0	0	0	
336	Bankura Chak	0	0	26.8	12.1	14.7	12.1	0	0	0	0	
337	Bagicha Kumar Chak	0	0	153.3	42	111.3	42	0	0	0	0	
338	Bangalpur	0	0	143.8	81	62.8	51	30	0	0	0	
339	Derya Chak	0	0	290.7	188.7	102	188.7	0	0	0	0	
Block T O T A L :		0	0	12069	7229.6	4840.5	4644.6	1835.2	0	0	0	

Name of three most important commodities manufactured			Name of Village	Serial Number
First	Second	Third		
120	121	122	2	1
			Mecheda	315
Cement	Brick	Dairy Processing	Raksa Chak	316
Hosiery			Pulsit	317
Hosiery			Kunarhat	318
Hosiery			Payag	319
Textile Goods			Bardabar	320
Hosiery			Pyarit	321
			Mandar Gachha	322
Jorry			Purbba Bahala	323
			Ghola	324
			Nahala	325
			Sarada Basan	326
			Uttar Sagarbar	327
			Dakshin Sagarbar	328
			Barada Nankar	329
Rice	Bidi		Bhogpur	330
Rice Making	Furniture	Hossairy Goods	Nandai Gajan	331
			Brindaban Chak	332
Jorry	Furniture	Concrete	Jhakurkol	333
Jorry	Hussiary	Talairing	Japhali	334
Jorry	Tailor		Betberya	335
Jorry	Talor		Bankura Chak	336
Jorry	Bag-factory		Bagicha Kumar Chak	337
Gril Shop			Bangalpur	338
Grill	Joris Work		Derya Chak	339
			: Block TOTAL	

INDIA
WEST BENGAL
C. D. BLOCK TAMLUK
DISTRICT PURBA MEDINIPUR



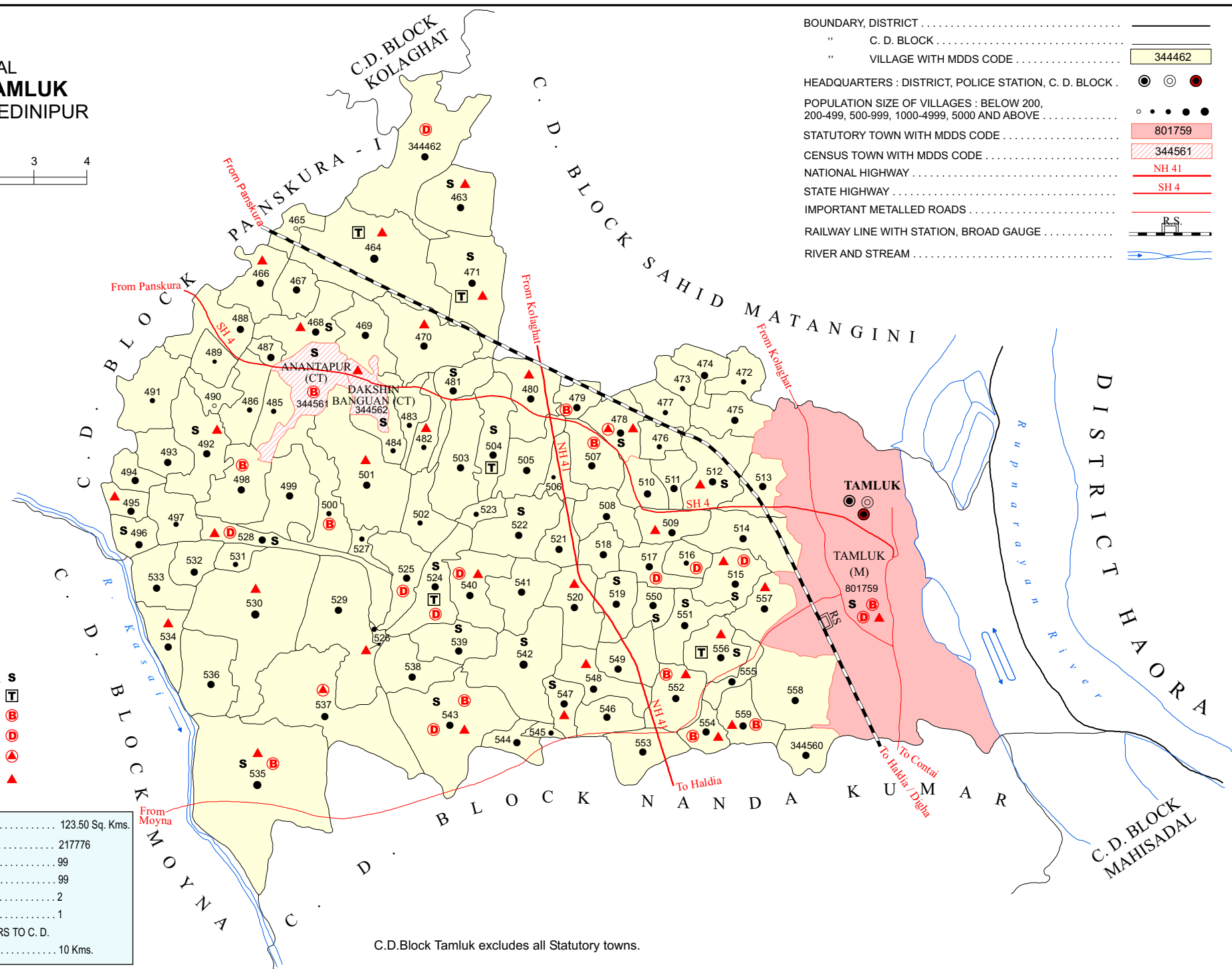
- BOUNDARY, DISTRICT
- " C. D. BLOCK
- " VILLAGE WITH MDDS CODE
- HEADQUARTERS : DISTRICT, POLICE STATION, C. D. BLOCK .
- POPULATION SIZE OF VILLAGES : BELOW 200, 200-499, 500-999, 1000-4999, 5000 AND ABOVE
- STATUTORY TOWN WITH MDDS CODE
- CENSUS TOWN WITH MDDS CODE
- NATIONAL HIGHWAY
- STATE HIGHWAY
- IMPORTANT METALLED ROADS
- RAILWAY LINE WITH STATION, BROAD GAUGE
- RIVER AND STREAM



- HIGH SCHOOL / INTER COLLEGE . S
- TECHNICAL INSTITUTIONS T
- BANK B
- DISPENSARY..... D
- PRIMARY HEALTH CENTRE PHC
- OTHER MEDICAL SERVICES M

TOTAL AREA OF THE C. D. BLOCK	123.50 Sq. Kms.
TOTAL POPULATION OF THE C. D. BLOCK.....	217776
TOTAL NUMBER OF VILLAGES.....	99
TOTAL NUMBER OF INHABITED VILLAGES.....	99
TOTAL NUMBER OF CENSUS TOWNS.....	2
TOTAL NUMBER OF STATUTORY TOWNS.....	1
DISTANCE FROM DISTRICT HEADQUARTERS TO C. D. BLOCK HEADQUARTERS (APPROX.).....	10 Kms.

C.D.Block Tamluk excludes all Statutory towns.



Alphabetical List of Villages

Name of the CD Block : Tamluk

CD Block Code (2011) : 0319

Sl. No.	Name of the Village	PLCN 2001	MDDS PLCN 2011
1	2	3	4
1	Ajangechhya	03375600	344560
2	Amgechhya	03366700	344475
3	Asudapaikbar	03368600	344493
4	Balikalua	03366500	344473
5	Banhichar	03370500	344512
6	Barbarya	03369400	344501
7	Barbasanta	03374000	344544
8	Barborya Paikbor	03369300	344500
9	Barkalu	03371400	344518
10	Barmirjapur	03374100	344545
11	Bhandarbarya	03374700	344551
12	Bhubaneswarpur	03370900	344513
13	Bhubunkalua	03370300	344510
14	Bishnubar	03367200	344480
15	Chackdurgadas	03368400	344491
16	Chak Garupota	03368900	344496
17	Chak Srikrishnapur	03375100	344555
18	Chakkasmali	03368700	344494
19	Chaksiruradha	03368800	344495
20	Chapbasan	03370200	344509
21	Chatradari	03371600	344520
22	Chawrakalganda	03373000	344534
23	Damodarpur	03366400	344472
24	Damodarpur	03368300	344490
25	Dhamtori	03374200	344546
26	Ganapatnagar	03375500	344559
27	Gaurangapur	03371300	344517
28	Gholchak	03369500	344502
29	Gopinath Bhitajala	03372100	344525
30	Gopinathpur Baharjala	03372200	344526
31	Harasankar Khamarchak	03366300	344471
32	Harashankar	03365400	344462
33	Harashankar Garkilla	03365500	344463
34	Haridaspur	03367800	344485
35	Hijalbarya	03373700	344541
36	Hirapur	03367100	344479
37	Jashdumbur	03369700	344504
38	Jay Krishnapur	03373500	344539
39	Jayrambati	03370000	344507
40	Jogikhop	03371500	344519

Alphabetical List of Villages

Name of the CD Block : Tamluk

CD Block Code (2011) : 0319

Sl. No.	Name of the Village	PLCN 2001	MDDS PLCN 2011
1	2	3	4
41	Jotankur	03369800	344505
42	Kakgechhya	03374600	344550
43	Kalikapur	03373400	344538
44	Kamarbar	03370100	344508
45	Kankurkhana	03367900	344486
46	Kanthibar	03366200	344470
47	Kharidanagar	03374400	344548
48	Khas Panchpukhuria	03369900	344506
49	Kismatputputa	03372500	344529
50	Kulberya	03375200	344556
51	Kurpai	03372000	344524
52	Laichhanpur	03369200	344499
53	Lalitageria	03367600	344484
54	Lohanda	03365800	344466
55	Madanmohanchak	03373200	344536
56	Maishali	03369600	344503
57	Mamudpur	03371800	344522
58	Melahait	03367500	344483
59	Mirikpur	03373900	344543
60	Mirjapur	03373600	344540
61	Murari Kalua	03367000	344478
62	Naikurijagannath Chak-I	03367300	344481
63	Naki Basan	03371100	344515
64	Narsingkalua	03366600	344474
65	Nijjote Garupota	03369000	344497
66	Nilkanthia	03365600	344464
67	Nimtori	03374800	344552
68	Nischinta Basan	03371000	344514
69	Padampur	03374300	344547
70	Panchpukhuria	03371900	344523
71	Payarchali	03375300	344557
72	Pipulberya	03371200	344516
73	Purbacharandaschak	03372700	344531
74	Purbakola	03367400	344482
75	Purbba Nukha	03373300	344537
76	Putputya	03372600	344530
77	Rajhati	03368000	344487
78	Rajnagar	03372300	344527
79	Rajnagar Baharjala	03372400	344528
80	Ramkalua	03366900	344477

Alphabetical List of Villages

Name of the CD Block : Tamluk

CD Block Code (2011) : 0319

Sl. No.	Name of the Village	PLCN 2001	MDDS PLCN 2011
1	2	3	4
81	Ranichak	03372800	344532
82	Rasikpur	03365900	344467
83	Sadichak	03365700	344465
84	Salikabhupati Chak	03368200	344489
85	Salikadamodarpur	03368100	344488
86	Satkalua	03366800	344476
87	Shalikadhanichak	03369100	344498
88	Shalikagarchak	03368500	344492
89	Simulia	03373800	344542
90	Srikanthakalaganda	03372900	344533
91	Srirampur	03370400	344511
92	Srirampur	03373100	344535
93	Teghari	03371700	344521
94	Tulia Jadubar	03366000	344468
95	Udaypur	03374500	344549
96	Uttar Bagnan	03366100	344469
97	Uttar Narikelda	03375000	344554
98	Uttar Sautanchak	03374900	344553
99	Uttar Sonamul	03375400	344558

Census of India 2011
Amenities and Land use

Serial Number	Name of Village	Location code no.	Total area of the village (in hectares rounded up to one decimal place)	Total population (2011 census)	Number of households (2011 census)	Number of educational amenities availab village, the distance range code viz; a for for 10+ kms of nearest place where fa							
						Pre-Primary school (PP)	Primary school (P)	Middle school (M)	Secondary School (S)	Senior Secondary school (SS)	Degree college of arts science & commerce (ASC)	Engineering college(EC)	Medical college (MC)
1	2	3	4	5	6	7	8	9	10	11	12	13	14

Name of District:-Purba Medinipur

Name of CD Block:-Tamluk

340	Harashankar	344462	318.2	4379	1022	2	2	a	a	a	c		
341	Harashankar Garkilla	344463	169.8	3808	885	2	2	1	1	1	c	b	c
342	Nilkanthia	344464	331.8	5236	1236	2	2	1	a	a	c		
343	Sadichak	344465	42.6	58	13	a	a	a	a	a	c	c	
344	Lohanda	344466	101.3	1515	355	2	2	a	a	a	c	c	c
345	Rasikpur	344467	68	1981	476	1	1	a	a	a	c	c	c
346	Tulia Jadubar	344468	113.7	2029	469	1	1	1	1	1	c	c	c
347	Uttar Bagnan	344469	106.7	1441	339	1	1	a	a	a	c	c	c
348	Kanthibar	344470	209.6	2911	736	3	3	a	a	a	b	c	c
349	Harasankar Khamarchak	344471	217.1	3072	701	2	2	1	1				
350	Damodarpur	344472	62.4	987	245	3	3	a	a	b			
351	Balikalua	344473	42.7	641	142	1	1		a	a	b		
352	Narsingkalua	344474	54.9	1048	214	2	2		a	a	b		
353	Amgechhya	344475	89.9	1928	408	4	3	1	a	b			
354	Satkalua	344476	46.1	729	160	1	1	a	a	a	b	c	c
355	Ramkalua	344477	70.2	902	203	1	1		a	a	b		
356	Murari Kalua	344478	98.7	3345	732	6	5	2	2	1	b	c	
357	Hirapur	344479	56.4	1123	251	2	1	1	a	a			
358	Bishnubar	344480	120.9	4957	1165	3	3	a	a	a	b	c	
359	Naikurijagannath Chak-I	344481	85.2	2045	441	2	2	1	1	a	c	c	
360	Purbakola	344482	56	711	166	1	1	a	a	a	c	c	
361	Melahait	344483	56.4	906	229	1	1	a	a	a	c	c	
362	Lalitageria	344484	59.2	731	155	1	1	a	a	a	b	c	c
363	Haridaspur	344485	61.6	721	173	1	1	a	a	a	c	c	c
364	Kankurkhana	344486	96.2	748	176	1	1	a	a	a	c	c	c
365	Rajhati	344487	27.2	1409	348	1	1	a	a	a			c
366	Salikadamodarpur	344488	114.7	1487	342	3	2	a	a	a	c	c	c
367	Salikabhupati Chak	344489	61.1	257	56	1	1	a	a	a	c	c	c
368	Damodarpur	344490	45.5	5	1	a	a	a	a	a	c	c	c
369	Chackdurgadas	344491	136.2	648	134	1	1	a	a	a	c	c	c
370	Shalikagarchak	344492	155.4	2912	683	2	2	1	1	a	c	c	c
371	Asudapaikbar	344493	72.3	1188	260	1	1	a	a	a	c	c	c
372	Chakkasmali	344494	44.6	1249	263	1	1	a	a	a	c	c	c
373	Chaksiruradha	344495	45.7	2329	519	2	2	b	a	a	c	c	c
374	Chak Garupota	344496	52.1	1601	381	1	1	1	1	a	b		
375	Nijjote Garupota	344497	79.7	857	187	1	1	c	a	a	c	c	c
376	Shalikadhanichak	344498	136.8	1919	427	1	1	a	b	b	c	c	c
377	Laichhanpur	344499	136.6	1857	414	1	1	a	a	a	c	c	c
378	Barborya Paikbor	344500	134.9	678	143	1	1	1	a		c	c	c
379	Barbarya	344501	274	4692	931	1	1	a	a	a	c	c	c
380	Gholchak	344502	90.4	685	170	1	1	a	a	a	c	c	

- Village Directory

(As in 2009)

le. (If not available within the < 5 Kms, b for 5-10 Kms and c cility is available is given).						Number of Medical Amenities available. (If not available within the village , the distance range code viz; a for <5 Kms, b for 5-10 Kms and c for 10+ kms of nearest place where facility is available is given).						Name of Village	Serial Number					
Management institute (MI)	Polytechnic (Pt)	Vocational training school /ITI	Non-formal training centre (NFTC)	Special school for disabled (SSD)	Others (specify)	Community health centre (CHC)	Primary health centre (PHC)	Primary health sub centre (PHS)	Maternity and child welfare centre (MCW)	T.B. clinic (TBC)	Hospital-allopathic (HA)			Hospital-alternative medicine (HO)	Dispensary (D)	Veterinary hospital (VH)	Mobile health clinic (MHC)	Family welfare centre (FWC)
15	16	17	18	19	20	21	22	23	24	25	26	27	28	29	30	31	2	1

Location CodeNo:-345

Location CodeNo:-0319

c	c	a	b	b		c	b	a	a	b	c		1	b			Harashankar	340	
b	c	a	b			c	a	a		1	a	c	c	a	c	c	Harashankar Garkilla	341	
c	c		1	b	b	c	a		1	1	a	a		b			Nilkanthia	342	
c	c	a	b	c		c	b	a	a	b	c			b			Sadichak	343	
c	c	a	b	b		b	b	1	1	b	c		b	a			Lohanda	344	
c	c	a	c			c	a	a	a	c	c	c	c	a	c	c	Rasikpur	345	
c	c	c	a			c	a		1	a	c	c	c	a	a		1 Tulia Jadubar	346	
c	c	a	c	b		c	a	a	a	c	c	c	c	c	c	c	Uttar Bagnan	347	
c	b	a	a	b		b	a	a		1	a	b		a			Kanthibar	348	
			1			c	a		1	a	c	c	c	c	b	c	c	Harasankar Khamarchak	349
							a			a	a			b			Damodarpur	350	
							a			b				b			Balikalua	351	
							a				a						Narsingkalua	352	
										b	b			b			Amgechhya	353	
c	c	c				a	a		a	a	a	a	a	b			Satkalua	354	
							a			a	a						Ramkalua	355	
						b		1	1	b	b	b	b	b	b	b	Murari Kalua	356	
						b	a	a	b	b	b	b	b	b	b	b	Hirapur	357	
		a		c		b	a		1	b							Bishnubar	358	
		a		c		c	a	a	c	a	c						Naikurijagannath Chak-I	359	
		a		c		c	a		1	c	a	c					Purbakola	360	
		a		c		c	a	a	c	a	c						Melahait	361	
c	c	c		c		b	a	a	b	b	b		a				Lalitageria	362	
c	c	c		c		a	a	a	a	a	c	c	a	c	a	a	Haridaspur	363	
c	c	c	b	c		a	a	a	a	c	c	c	a	c	a	a	Kankurkhana	364	
c	c	a	a			c	a	a	a	c	c	c	a	a			Rajhati	365	
c	c	a	a	b		c	a	a	a	a	c			1			Salikadamodarpur	366	
c	c	c	b	c		a	a	a	a	c	c	c	a	c	a	a	Salikabhupati Chak	367	
c	c	c	a	c		a	a		a	a	c	a	c	a	a		Damodarpur	368	
c	c	c	a	c		b	b	a	b	b	b	c	c	c	b	b	Chackdurgadas	369	
c	c	c	a	c		a	a		1	a	c	a	c	a	a		Shalikagarchak	370	
c	c	c	a	c		b	b	a	b	c	c	c	c	c	a	b	Asudapaikbar	371	
c	c	c	a	c		b	b	a	b	c	c	c	c	c	a	b	Chakkasmali	372	
c	c	c	a	c		b	b		1	1	1	c	c	b	c	1	1	Chaksiruradha	373
						b	b	a	c		c	c					Chak Garupota	374	
c	c	c	a	c		b	b	a	a	a	c	c	b	c	a	a	Nijjote Garupota	375	
c	c	a	b	c		c	b		c	c	c		c				Shalikadhanichak	376	
c	c	a		c		c	b				c		a	c			Laichhanpur	377	
c	c	c		c		c	a	a	c	c	c			2	c		Barborya Paikbor	378	
c	c	a		c		c	a		1	c	c	c		c			Barbarya	379	
		a		c		c	b	a	c	b	c						Gholchak	380	

Serial Number	Name of Village	Number of Non-Government Medical Amenities available.							Availability of drinking water - Yes / No							
		Charitable non Govt. hospital/Nursing home.	Medical practitioner with MBBS Degree	Medical practitioner with other degree	Medical practitioner with no degree	Traditional practitioner and faith healer	Medicine Shop	Others	Tap water (Treated/Untreated)	Well water (Covered / Uncovered well)	Hand Pump	Tube wells / Bore well	Spring	River / Canal	Tank / Pond / Lake	Others
1	2	32	33	34	35	36	37	38	39	40	41	42	43	44	45	46

340	Harashankar	0	0	1	4	0	3	0	No	No	Yes	No	No	Yes	Yes	No
341	Harashankar Garkilla	0	0	0	8	2	4	0	No	No	Yes	No	No	Yes	Yes	No
342	Nilkanthia	0	0	0	4	0	0	0	No	No	Yes	No	No	Yes	Yes	No
343	Sadichak	0	0	0	0	0	0	0	No	No	Yes	No	No	Yes	Yes	No
344	Lohanda	0	0	0	1	0	1	0	Yes	No	Yes	Yes	No	Yes	Yes	No
345	Rasikpur	0	0	1	1	0	1	0	Yes	No	No	No	No	Yes	Yes	No
346	Tulia Jadubar	0	0	0	2	0	1	0	Yes	No	Yes	Yes	No	Yes	Yes	No
347	Uttar Bagnan	0	0	0	2	0	0	0	No	No	Yes	No	No	No	No	No
348	Kanthibar	1	0	0	1	2	1	0	No	No	Yes	Yes	No	Yes	Yes	No
349	Harasankar Khamarchak	0	0	0	7	0	0	0	No	No	Yes	No	No	Yes	Yes	No
350	Damodarpur	0	0	0	0	0	0	0	No	No	Yes	Yes	No	Yes	Yes	No
351	Balikalua	0	0	0	0	0	0	0	No	No	Yes	Yes	No	Yes	Yes	No
352	Narsingkalua	0	0	0	0	0	0	0	No	No	No	Yes	No	Yes	No	No
353	Amgechhya	0	0	0	0	0	0	0	No	No	Yes	Yes	No	Yes	Yes	No
354	Satkalua	0	0	0	0	0	0	0	Yes	No	Yes	Yes	No	Yes	Yes	No
355	Ramkalua	0	0	0	0	0	0	0	No	No	Yes	Yes	No	Yes	Yes	No
356	Murari Kalua	0	0	0	1	0	3	0	Yes	No	Yes	No	No	Yes	Yes	No
357	Hirapur	0	0	0	1	0	3	0	Yes	No	Yes	No	No	No	Yes	No
358	Bishnubar	0	1	2	3	3	4	0	Yes	No	No	No	No	Yes	Yes	No
359	Naikurijagannath Chak-I	0	0	1	3	0	2	0	Yes	No	No	No	No	Yes	Yes	No
360	Purbakola	0	0	3	2	1	2	0	Yes	No	No	No	No	Yes	Yes	No
361	Melahait	0	0	3	1	1	1	0	Yes	No	No	No	No	Yes	Yes	No
362	Lalitageria	0	0	0	0	0	0	0	No	No	Yes	No	No	No	Yes	No
363	Haridaspur	0	0	0	0	1	1	0	Yes	No	Yes	Yes	No	No	No	No
364	Kankurkhana	0	0	2	2	3	1	0	No	No	Yes	Yes	No	No	No	No
365	Rajhati	0	0	0	0	0	0	0	Yes	No	Yes	No	No	No	Yes	Yes
366	Salikadamodarpur	0	0	0	3	0	3	0	No	No	Yes	Yes	No	No	Yes	No
367	Salikabhupati Chak	0	0	0	2	1	0	0	No	No	Yes	No	No	No	No	No
368	Damodarpur	0	0	0	0	0	0	0	No	No	No	No	No	No	No	No
369	Chackdurgadas	0	0	0	2	1	0	0	No	No	Yes	Yes	No	No	No	No
370	Shalikagarchak	0	0	2	2	1	0	0	Yes	No	Yes	Yes	No	No	No	No
371	Asudapaikbar	0	0	0	2	1	0	0	No	No	Yes	Yes	No	No	No	No
372	Chakkasmali	0	0	0	2	60	2	40	No	No	Yes	Yes	No	No	No	No
373	Chaksiruradha	0	0	2	2	2	2	0	No	No	Yes	Yes	No	No	No	No
374	Chak Garupota	0	0	0	2	0	1	100	No	No	Yes	No	No	No	Yes	No
375	Nijjote Garupota	0	0	0	0	2	0	0	Yes	No	Yes	No	No	No	No	No
376	Shalikadhanichak	0	0	3	1	0	2	0	Yes	No	Yes	No	No	Yes	Yes	No
377	Laichhanpur	0	0	0	0	0	0	0	Yes	No	Yes	No	No	No	Yes	No
378	Barborya Paikbor	0	0	2	0	0	0	0	Yes	No	Yes	No	No	Yes	Yes	No
379	Barbarya	0	1	2	2	0	1	0	Yes	No	Yes	No	No	Yes	Yes	No
380	Gholchak	0	0	0	1	2	0	0	Yes	No	No	No	No	Yes	Yes	No

Availability of toilet & others Yes / No				Communication and transport facilities (If amenities available code -Yes is given except for Village Pin Code ,If not available within the village , the distance range code viz; a for < 5 Kms, b for 5-10 Kms and c for 10+ kms of nearest place where facility is available is given).								
Community toilet including bath.	Community toilet excluding bath.	Rural sanitary mart or sanitary hardware outlet available near the village.	Community bio- gas or recycle of waste for productive use.	Post office(PO)	Sub post office (SPO)	Post & Telegraph office (P&TO)	Village Pin Code	Telephones (Land lines)	Public call office (PCO)	Mobile phone coverage	Name of Village	Serial Number
47	48	49	50	51	52	53	54	55	56	57	2	1

No	No	No	No	Yes	a	a	721151	Yes	c	Yes	Harashankar	340
No	No	Yes	No	a	b	b	721151	Yes	c	Yes	Harashankar Garkilla	341
No	No	No	No	Yes	a	a	721627	a	c	Yes	Nilkanthia	342
No	No	No	No	b	b	b	721630	b	b	Yes	Sadichak	343
No	No	No	No	a	b	b	721653	Yes	b	Yes	Lohanda	344
No	No	No	No	a	b	b	721653	Yes	b	Yes	Rasikpur	345
No	No	No	No	a	a	c	721653	Yes	b	Yes	Tulia Jadubar	346
No	No	No	No	a	a	b	721653	a	c	Yes	Uttar Bagnan	347
No	No	No	No	a	a	c	721627	Yes	b	Yes	Kanthibar	348
No	Yes	No	Yes	a	a	c	721627	Yes	c	Yes	Harasankar Khamarchak	349
No	No	Yes	No	b	a	c		Yes	b	Yes	Damodarpur	350
No	No	Yes	No	b	a	c	721668	Yes	c	a	Balikalua	351
No	No	Yes	No	b	a	c	721668	a	b	Yes	Narsingkalua	352
No	No	Yes	No	b	a	c	721627	Yes	b	Yes	Amgechhya	353
No	No	Yes	No	b	a	c	721627	a	c	Yes	Satkalua	354
No	No	No	No	b	a	c	721627	Yes	b	Yes	Ramkalua	355
No	No	No	No	a	Yes	b	721627	Yes	c	Yes	Murari Kalua	356
No	No	No	No	a	a	b	721627	Yes	b	Yes	Hirapur	357
No	No	No	No	a	a	b	721630	Yes	c	Yes	Bishnubar	358
No	No	No	No	Yes	Yes	c	721630	Yes	b	Yes	Naikurijagannath Chak-I	359
No	No	No	No	a	a	c	721630	Yes	b	Yes	Purbakola	360
No	No	No	No	a	a	c	721630	Yes	b	Yes	Melahait	361
No	No	Yes	No	a	a	b	721653	Yes	b	Yes	Lalitageria	362
No	No	No	No	Yes	a	c	721653	Yes	c	Yes	Haridaspur	363
No	No	No	No	b	a	c	721653	Yes	c	Yes	Kankurkhana	364
No	No	Yes	No	a	a	c	721653	Yes	b	Yes	Rajhati	365
No	No	Yes	No	a	a	c	721653	Yes	c	Yes	Salikadamodarpur	366
No	No	No	No	a	a	c	721653	Yes	b	Yes	Salikabhupati Chak	367
No	No	No	No	a	a	c		a	b	a	Damodarpur	368
No	No	No	No	a	a	c	721653	a	c	Yes	Chackdurgadas	369
No	No	No	No	Yes	a	c	721653	Yes	c	Yes	Shalikagarchak	370
No	No	No	No	a	a	c	721653	a	b	Yes	Asudapaikbar	371
No	No	No	No	a	b	c	721647	a	b	Yes	Chakkasmali	372
No	No	No	No	a	a	c	721647	Yes	c	Yes	Chaksiruradha	373
No	No	No	No	a	b	c	721647	Yes	c	Yes	Chak Garupota	374
No	No	No	No	a	b	c	721647	Yes	b	Yes	Nijjote Garupota	375
No	No	No	No	c	a	c	721653	Yes	b	Yes	Shalikadhanichak	376
No	No	No	No	c	a	c	721653	Yes	b	Yes	Laichhanpur	377
No	No	No	No	a	a	c	721653	Yes	b	Yes	Barborya Paikbor	378
No	No	No	No	c	a	c	721653	a	c	Yes	Barbarya	379
No	No	No	No	a	a	c	721649	a	b	Yes	Gholchak	380

Communication and transport facilities (If amenities available code -Yes is given except for Village Pin Code ,If not available within the village , the distance range code viz; a for < 5 Kms, b for 5-10 Kms and c for 10+ kms of nearest place where facility is available is given).													Village connected to highway (If amenities available code viz; a for < 5 Kms, b for 5-10 Kms and c for 10+ kms of nearest place where facility is available is given).			
Serial Number	Name of Village	Internet cafes/ Common service centre (CSC)	Private courier facility	Bus service (Public & Private)	Railway stations	Auto/Modified Autos	Taxis and Vans	Tractors	Cycle-pulled rickshaws(Manual & Machine driven)	Carts driven by animals	Sea /River ferry service	Connected to national highway(NH)	Connected to state highway(SH)	Connected to major district road (MDR)	Connected to others district road	Pucca roads
1	2	58	59	60	61	62	63	64	65	66	67	68	69	70	71	72

340	Harashankar	Yes	b	a	b	c	Yes	b	Yes	c	c	a	b	b	a	a
341	Harashankar Garkilla	b	b	a	b	b	Yes	c	Yes	c	c	a	a	a	a	a
342	Nilkanthia	a	b	a	b	a	a	b	Yes	c	c	a	b	a	Yes	Yes
343	Sadichak	b	b	b	a	c	a	b	Yes	c	c	b	c	b	a	a
344	Lohanda	b	b	a	b	c	Yes	b	Yes	c	c	b	c	a	a	a
345	Rasikpur	c	c	a	b	a	a	a	Yes	c	c	b	c	a	a	a
346	Tulia Jadubar	a	c	a	a	c	Yes	b	Yes	c	c	a	b	a	a	a
347	Uttar Bagnan	a	a	a	a	a	Yes	a	Yes	c	c	b	b	a	a	a
348	Kanthibar	a	a	a	a	a	Yes	b	Yes	c	c	a	b	a	Yes	Yes
349	Harasankar Khamarchak	a	b	a	a	a	a	a	Yes	c	c	a	c	a	a	Yes
350	Damodarapur	b	a	a	a	a	a	a	Yes	c	c	b	a			a
351	Balikalua	a	a	a	a	c	b	b	Yes	c	c	a				a
352	Narsingkalua	a	a	a	a	c	a	c	Yes	c	c	a	a	a		a
353	Amgechhya	a	b	a	a	c	a	b	Yes	c	c	a	a	a		b
354	Satkalua	b	b	a	a	c	a	b	Yes	c	c	a	a	a	a	a
355	Ramkalua	b	b	a	a	c	a	b	Yes	c	c	a	a	a		b
356	Murari Kalua	b	b	Yes	a	b	Yes	Yes	Yes	c	c				Yes	Yes
357	Hirapur	b	b	Yes	a	b	Yes	Yes	Yes	c	c	a	Yes		Yes	Yes
358	Bishnubar	a	b	Yes	b	Yes	Yes	Yes	Yes	c	c	Yes	Yes		Yes	a
359	Naikurijagannath Chak-I	Yes	c	Yes	c	Yes	Yes	a	Yes	c	c	a	Yes		Yes	a
360	Purbakola	a	c	Yes	c	Yes	Yes	b	Yes	c	c	a	Yes		Yes	a
361	Melahait	a	c	Yes	c	Yes	Yes	b	Yes	c	c	a	Yes		Yes	a
362	Lalitageria	b	c	a	b	a	a	b	Yes	c	c	b	a	a	a	a
363	Haridaspur	Yes	b	Yes	b	b	Yes	c	Yes	c	c	b	b		b	Yes
364	Kankurkhana	b	b	Yes	b	b	Yes	b	Yes	c	c	b	Yes	b	Yes	a
365	Rajhati	a	c	a	b	c	Yes	b	Yes	c	c	c	c	a		a
366	Salikadamodarapur	a	a	Yes	b	Yes	Yes	b	Yes	c	c	b	Yes		Yes	a
367	Salikabhupati Chak	b	b	Yes	b	b	a	b	Yes	c	c	b	b	b	Yes	a
368	Damodarapur	a	b	a	b	a	a	b	a	c	c	b	b	a	a	Yes
369	Chackdurgadas	a	b	a	b	b	a	b	a	c	c	c	c	a	a	a
370	Shalikagarchak	Yes	b	a	c	a	a	a	Yes	c	c	b	b	a	a	a
371	Asudapaikbar	a	b	a	b	b	a	c	Yes	c	c	c	b	a	a	a
372	Chakkasmali	b	b	a	c	b	a	c	Yes	c	c	c	c	b	b	a
373	Chaksiruradha	a	a	b	c	b	Yes	b	Yes	c	c	c	b	b	b	a
374	Chak Garupota	b	c	b	c	c	Yes	c	Yes	c	Yes	c	c			a
375	Nijjote Garupota	a	b	b	c	c	a	b	a	c	c	c	a	a	a	a
376	Shalikadhanichak	a	c	a	c	c	Yes	a	Yes	c	c	b	c	a	Yes	Yes
377	Laichhanpur	c	c	a	c	c	Yes	b	Yes	c	c					a
378	Barborya Paikbor	a	c	a	c	c	a	a	Yes	c	c	b	c	a		a
379	Barbarya	a	c	a	c	c	Yes	a	Yes	c	c	b	c	a		b
380	Gholchak	a	c	a	c	c	a	b	Yes	c	c	b	a	a		a

ys,village roads, banks & credit societies
 :-Yes is given, If not available within the
 code viz; a for < 5 Kms, b for 5-10 Kms
 place where facility is available is given).

Availability of miscellaneous facilities (If amenities available code -Yes is given, If not available within the village , the distance range code viz; a for < 5 Kms, b for 5-10 Kms and c for 10+ kms of nearest place where facility is available is given).

Kutchcha roads	Water bounded macadam(WBM) roads	Navigable waterway (river/canal)(NW)	Footpaths (FP)	Commercial & Co-operative Banks	ATM	Agricultural Credit Societies	Self-Help Group (SHG)	Public distribution system (PDS) shop	Mandis / Regular market	Weekly Haat	Agricultural marketing society	Integrated Child Development Scheme (Nutritional Centres)	Anganwadi Centre (Nutritional Centres)	Others (Nutritional Centres)	Name of Village	Serial Number
73	74	75	76	77	78	79	80	81	82	83	84	85	86	87	2	1

a			Yes	b	b	Yes	Yes	Yes	c	Yes	Yes	Yes	Yes	Yes	Harashankar	340
a		c	Yes	a	b	c	Yes	Yes	c	a	a	Yes	Yes	a	Harashankar Garkilla	341
a			Yes	b	b	Yes	Yes	Yes	c	Yes	Yes	Yes	Yes	Yes	Nilkanthia	342
a			Yes	b	b	c	Yes	a	c	b	a	a	Yes	a	Sadichak	343
b	a		Yes	b	b	c	Yes	Yes	c	a	b	Yes	Yes	Yes	Lohanda	344
a			Yes	b	c	c	Yes	Yes	c	a	a	Yes	Yes	Yes	Rasikpur	345
a			Yes	b	c	c	Yes	Yes	c	b	a	Yes	Yes	Yes	Tulia Jadubar	346
a		a	Yes	b	c	c	Yes	a	c	a	a	Yes	a	Yes	Uttar Bagnan	347
a			Yes	a	b	Yes	Yes	Yes	c	a	Yes	Yes	Yes	Yes	Kanthibar	348
Yes	a	Yes	Yes	a	b	c	Yes	Yes	Yes	a	a	Yes	a	a	Harasankar Khamarchak	349
Yes			Yes	a	b	c	Yes	a	c	a	Yes	Yes	Yes	Yes	Damodarpur	350
Yes			Yes		b	c	Yes	a	c	a	Yes	a	Yes	Yes	Balikalua	351
Yes			Yes		b	c	Yes	a	c	a	Yes	a	Yes	Yes	Narsingkalua	352
Yes			Yes		a	c	Yes	a	c	a	Yes	b	Yes	Yes	Amgechhya	353
a			Yes	a	b	c	Yes	a	c	a	Yes	Yes	Yes	Yes	Satkalua	354
Yes		b	Yes		b	c	Yes	b	c	a	Yes	Yes	Yes	Yes	Ramkalua	355
Yes	Yes		Yes	b	b	Yes	Yes	Yes	Yes	Yes	b	b	Yes	Yes	Murari Kalua	356
Yes	a		Yes	Yes	b	c	Yes	Yes	c	Yes	b	a	Yes	Yes	Hirapur	357
Yes	Yes		Yes	a	b	b	Yes	Yes	c	Yes	b	Yes	Yes	Yes	Bishnubar	358
Yes	Yes		Yes	a	c	c	Yes	Yes	c	a	Yes	Yes	Yes	Yes	Naikurijagannath Chak-I	359
Yes	Yes		b	a	c	c	Yes	Yes	Yes	a	Yes	Yes	Yes	Yes	Purbakola	360
Yes	Yes		Yes	c	c	c	Yes	Yes	c	a	Yes	Yes	Yes	Yes	Melahait	361
Yes	a		Yes	b	b	b	Yes	a	c	b	b	Yes	Yes	Yes	Lalitageria	362
a		b	Yes	b	b	Yes	Yes	Yes	Yes	a	b	Yes	Yes	Yes	Haridaspur	363
a	a	b	Yes	b	b	Yes	Yes	Yes	c	Yes	Yes	Yes	Yes	Yes	Kankurkhana	364
a			Yes	b	c	c	Yes	Yes	c	a	a	Yes	Yes	Yes	Rajhati	365
a			Yes	a	a	c	Yes	Yes	Yes	Yes	a	Yes	Yes	Yes	Salikadamodarpur	366
a	Yes	b	Yes	b	b	Yes	Yes	Yes	c	b	Yes	Yes	Yes	Yes	Salikabhupati Chak	367
a	a	a	Yes	a	a	b	a	a	c	a	b	a	a	Yes	Damodarpur	368
Yes	a	a	Yes	b	b	b	Yes	a	c	b	a	Yes	Yes	Yes	Chackdurgadas	369
Yes	Yes	a	Yes	a	a	b	Yes	Yes	c	a	b	Yes	Yes	Yes	Shalikagarchak	370
Yes	a	b	Yes	b	b	c	Yes	Yes	c	a	b	Yes	Yes	Yes	Asudapaikbar	371
Yes	a	b	Yes				Yes	a	c	a	b	Yes	Yes	Yes	Chakkasmali	372
Yes		a	Yes	b	c	Yes	Yes	Yes	c	a	b	Yes	Yes	Yes	Chaksiruradha	373
a			Yes	b	b	Yes	Yes	a	c	a	c	Yes	Yes	Yes	Chak Garupota	374
Yes		a	Yes	b	c	b	Yes	a	c	a	b	Yes	Yes	Yes	Nijjote Garupota	375
Yes			Yes	Yes	c	b	Yes	a	c	b	Yes	Yes	Yes	Yes	Shalikadhanichak	376
Yes			Yes	b	c	Yes	c	Yes	Yes	b	Yes	Yes	Yes	Yes	Laichhanpur	377
Yes			Yes	Yes	c	b	Yes	a	c	b	Yes	Yes	Yes	Yes	Barborya Paikbor	378
Yes			Yes		c	Yes	Yes	a	c	b	Yes	Yes	Yes	Yes	Barbarya	379
a			Yes	b	c	c	Yes	a	c	a	Yes	Yes	Yes	Yes	Gholchak	380

Availability of miscellaneous facilities (If amenities available code -Yes is given, If not available within the village , the distance range code viz; a for < 5 Kms, b for 5-10 Kms and c for 10+ kms of nearest place where facility is available is given).												Availability of electricity (Yes/No)			
Serial Number	Name of Village	ASHA (Accredited Social Health Activist)	Community centre with/without TV	Sports Field,	Sports Club / Recreation Centre	Cinema / Video Hall	Public Library	Public Reading Room	Newspaper Supply	Assembly Polling station	Birth & Death Registration Office	Power Supply for Domestic Use (ED)	Power Supply for Agricultural Use (EAG)	Power Supply for Commercial Use (EC)	Power Supply for All Uses (EA)
1	2	88	89	90	91	92	93	94	95	96	97	98	99	100	101

340	Harashankar	Yes	Yes	Yes	Yes	b	Yes	Yes	Yes	Yes	a	Yes	Yes	Yes	Yes
341	Harashankar Garkilla	Yes	c	c	c	b	b	a	Yes	a	a	Yes	Yes	Yes	Yes
342	Nilkanthia	Yes	Yes	Yes	Yes	b	Yes	Yes	Yes	Yes	Yes	Yes	Yes	Yes	Yes
343	Sadichak	Yes	Yes	Yes	Yes	b	Yes	Yes	Yes	a	a	Yes	Yes	Yes	Yes
344	Lohanda	Yes	Yes	Yes	Yes	b	b	Yes	Yes	Yes	Yes	Yes	Yes	Yes	Yes
345	Rasikpur	c	c	c	c	b	c	c	Yes	Yes	Yes	Yes	Yes	Yes	Yes
346	Tulia Jadubar	Yes	Yes	Yes	Yes	a	a	a	Yes	Yes	Yes	Yes	Yes	Yes	Yes
347	Uttar Bagnan	Yes	b	a	a	a	a	Yes	Yes	a	a	Yes	Yes	Yes	Yes
348	Kanthibar	Yes	Yes	Yes	Yes	a	Yes	Yes	Yes	Yes	a	Yes	Yes	Yes	Yes
349	Harasankar Khamarchak	Yes	c	Yes	c	a	c	c	Yes	Yes	a	Yes	Yes	Yes	Yes
350	Damodarpur	Yes	Yes	Yes	Yes	b	b	b	Yes	Yes	a	Yes	No	Yes	No
351	Balikalua	Yes	Yes	Yes	Yes	a	b	Yes	Yes	a	a	Yes	No	Yes	No
352	Narsingkalua	Yes	Yes	Yes	Yes	a	b	Yes	Yes	Yes	a	Yes	No	Yes	No
353	Amgechhya	Yes	Yes	Yes	Yes	Yes	Yes	Yes	Yes	Yes	Yes	Yes	No	Yes	No
354	Satkalua	Yes	Yes	a	Yes	a	b	Yes	Yes	Yes	a	Yes	No	Yes	No
355	Ramkalua	Yes	Yes	Yes	Yes	Yes	Yes	Yes	Yes	Yes	Yes	Yes	No	Yes	No
356	Murari Kalua	Yes	Yes	a	Yes	Yes	b	b	Yes	Yes	Yes	Yes	Yes	Yes	Yes
357	Hirapur	Yes	Yes	a	Yes	Yes	a	b	Yes	Yes	a	Yes	Yes	Yes	Yes
358	Bishnubar	Yes	Yes	Yes	b	a	b	b	Yes	Yes	Yes	Yes	Yes	Yes	Yes
359	Naikurijagannath Chak-I	Yes	Yes	Yes	c	a	c	c	Yes	Yes	a	Yes	Yes	Yes	Yes
360	Purbakola	Yes	Yes	Yes	c	a	c	Yes	Yes	Yes	a	Yes	Yes	Yes	Yes
361	Melahait	Yes	Yes	Yes	c	a	c	Yes	Yes	Yes	a	Yes	Yes	Yes	Yes
362	Lalitageria	Yes	a	a	Yes	b	a	a	Yes	Yes	a	Yes	No	No	No
363	Haridaspur	Yes	a	a	a	b	b	b	Yes	Yes	a	Yes	Yes	Yes	Yes
364	Kankurkhana	Yes	a	a	b	a	a	a	Yes	Yes	a	Yes	Yes	Yes	Yes
365	Rajhati	Yes	Yes	Yes	Yes	b	b	b	Yes	Yes	Yes	Yes	Yes	Yes	Yes
366	Salikadamodarpur	Yes	Yes	Yes	Yes	b	a	Yes	Yes	Yes	a	Yes	Yes	Yes	Yes
367	Salikabhupati Chak	b	b	a	a	b	a	a	Yes	a	a	Yes	Yes	Yes	Yes
368	Damodarpur	Yes	a	a	a	a	a	a	a	a	a	Yes	Yes	No	No
369	Chackdurgadas	Yes	a	a	a	a	a	a	Yes	Yes	a	Yes	Yes	No	No
370	Shalikagarchak	Yes	a	a	a	b	a	a	Yes	Yes	Yes	Yes	Yes	Yes	Yes
371	Asudapaikbar	Yes	Yes	Yes	b	b	b	b	Yes	Yes	a	Yes	Yes	Yes	Yes
372	Chakkasmali	Yes	b	b	b	b	b	b	Yes	Yes	b	Yes	Yes	No	No
373	Chaksiruradha	Yes	a	a	a	a	b	b	Yes	Yes	a	Yes	Yes	Yes	Yes
374	Chak Garupota	Yes	Yes	Yes	Yes	b	b	Yes	Yes	Yes	a	Yes	Yes	Yes	Yes
375	Nijjote Garupota	Yes	a	Yes	a	b	b	b	Yes	Yes	a	Yes	Yes	Yes	Yes
376	Shalikadhanichak	Yes	Yes	Yes	Yes	b	c	c	Yes	Yes	a	Yes	Yes	Yes	Yes
377	Laichhanpur	Yes	Yes	Yes	Yes	b	c	c	Yes	Yes	a	Yes	Yes	Yes	Yes
378	Barborya Paikbor	Yes	Yes	Yes	Yes	b	c	c	Yes	Yes	a	Yes	Yes	Yes	Yes
379	Barbarya	Yes	Yes	Yes	Yes	b	Yes	Yes	Yes	Yes	Yes	Yes	Yes	Yes	Yes
380	Gholchak	Yes	Yes	Yes	c	b	c	Yes	Yes	a	a	Yes	Yes	No	No

Nearest Town		Land Use							
		Area under different types of land use (in hectares rounded up to one decimal place)							
Name	Distance range code i.e. a for < 5 Kms, b for 5-10 Kms and c for 10+ kms .	Forests	Area under Non-agricultural Uses	Barren and Un-cultivable land	Permanent Pastures and Other Grazing Lands	Land Under Miscellaneous Tree Crops etc.	Culturable Waste Land	Name of Village	Serial Number
102	103	104	105	106	107	108	109	2	1

TAMLUK	b	0	14.2	0	0	0	0	Harashankar	340
TAMLUK	b	0	5.3	0	0	0	0	Harashankar Garkilla	341
TAMLUK	b	0	8.5	0	0	0	0	Nilkanthia	342
TAMLUK	b	0	3	0	0	0	0	Sadichak	343
TAMLUK	b	0	4.8	0	0	0	0	Lohanda	344
TAMLUK	c	0	4	0	0	0	0	Rasikpur	345
TAMLUK	c	0	3.7	0	0	0	0	Tulia Jadubar	346
TAMLUK	c	0	3.2	0	0	0	0	Uttar Bagnan	347
TAMLUK	c	0	7.9	0	0	0	0	Kanthibar	348
TAMLUK	b	0	6.3	0	0	0	0	Harasankar Khamarchak	349
TAMLUK	b	0	3.3	0	0	0	0	Damodarpur	350
TAMLUK	b	0	2	0	0	0	0	Balikalua	351
TAMLUK	b	0	1.4	0	0	0	0	Narsingkalua	352
TAMLUK	b	0	8.4	0	0	0	0	Amgechhya	353
TAMLUK	b	0	2.2	0	0	0	0	Satkalua	354
TAMLUK	b	0	2	0	0	0	0	Ramkalua	355
TAMLUK	b	0	5	0	0	0	0	Murari Kalua	356
TAMLUK	b	0	7	0	0	0	0	Hirapur	357
TAMLUK	b	0	3.6	0	0	0	0	Bishnubar	358
TAMLUK	b	0	9.6	0	0	0	0	Naikurijagannath Chak-I	359
TAMLUK	b	0	7.4	0	0	0	0	Purbakola	360
TAMLUK	b	0	5.3	0	0	0	0	Melahait	361
TAMLUK	b	0	1.3	0	0	0	0	Lalitageria	362
TAMLUK	b	0	2.6	0	0	0	0	Haridaspur	363
TAMLUK	b	0	4.2	0	0	0	0	Kankurkhana	364
TAMLUK	c	0	1.2	0	0	0	0	Rajhati	365
TAMLUK	c	0	6.1	0	0	0	0	Salikadamodarpur	366
TAMLUK	b	0	2.9	0	0	0	0	Salikabhupati Chak	367
		0	1.4	0	0	0	0	Damodarpur	368
TAMLUK	b	0	2.7	0	0	0	0	Chackdurgadas	369
TAMLUK	c	0	5.5	0	0	0	0	Shalikagarchak	370
TAMLUK	c	0	8	0	0	0	0	Asudapaikbar	371
TAMLUK	c	0	3.4	0	0	0	0	Chakkasmali	372
TAMLUK	c	0	4.7	0	0	0	0	Chaksiruradha	373
TAMLUK	b	0	3.1	0	0	0	0	Chak Garupota	374
TAMLUK	c	0	1.9	0	0	0	0	Nijjote Garupota	375
TAMLUK	c	0	8.7	0	0	0	0	Shalikadhanichak	376
TAMLUK	c	0	9.5	0	0	0	0	Laichhanpur	377
TAMLUK	b	0	8.9	0	0	0	0	Barborya Paikbor	378
TAMLUK	b	0	2.7	0	0	0	0	Barbarya	379
TAMLUK	b	0	3.1	0	0	0	0	Gholchak	380

Land Use											
Area under different types of land use (in hectares rounded up to one decimal place)							Area irrigated by source (in hectare).				
Serial Number	Name of Village	Fallow lands other than current fallows	Current Fallows	Net Area Sown	Total Irrigated Land Area	Total Un-irrigated Land Area	Canals (C)	Wells/Tube-wells(W/TW)	Tanks/Lakes(T/L)	Water Falls(WF)	Others(O)
1	2	110	111	112	113	114	115	116	117	118	119

340	Harashankar	0	0	304	227	77	227	0	0	0	0
341	Harashankar Garkilla	0	0	164.5	110	54.5	110	0	0	0	0
342	Nilkanthia	0	0	323.4	230	93.4	170	60	0	0	0
343	Sadichak	0	0	39.6	19	20.6	19	0	0	0	0
344	Lohanda	0	0	96.5	75	21.5	50	25	0	0	0
345	Rasikpur	0	0	64	58	6	41	15	0	2	0
346	Tulia Jadubar	0	0	110	88	22	88	0	0	0	0
347	Uttar Bagnan	0	0	103.5	88	15.5	53	28	0	7	0
348	Kanthibar	0	0	201.7	167	34.7	137	30	0	0	0
349	Harasankar Khamarchak	0	0	210.8	170	40.8	170	0	0	0	0
350	Damodarpur	0	0	59.2	42.2	17	42.2	0	0	0	0
351	Balikalua	0	0	40.7	24.6	16.2	24.6	0	0	0	0
352	Narsingkalua	0	0	53.5	44.5	9	44.5	0	0	0	0
353	Amgechhya	0	0	81.6	53.9	27.6	53.9	0	0	0	0
354	Satkalua	0	0	43.9	35.1	8.8	35.1	0	0	0	0
355	Ramkalua	0	0	68.2	55.2	13	55.2	0	0	0	0
356	Murari Kalua	0	0	93.7	77	16.7	77	0	0	0	0
357	Hirapur	0	0	49.4	36	13.4	36	0	0	0	0
358	Bishnubar	0	0	117.3	84.9	32.4	84.9	0	0	0	0
359	Naikurijagannath Chak-I	0	0	75.6	63.7	11.9	31.7	32	0	0	0
360	Purbakola	0	0	48.5	25.2	23.4	25.2	0	0	0	0
361	Melahait	0	0	51.1	38.3	12.8	28.3	10	0	0	0
362	Lalitageria	0	0	57.9	52.2	5.6	26.8	25.4	0	0	0
363	Haridaspur	0	0	59	50	9	48	2	0	0	0
364	Kankurkhana	0	0	92	80	12	72	8	0	0	0
365	Rajhati	0	0	26	19	7	19	0	0	0	0
366	Salikadamodarpur	0	0	108.6	85	23.6	69	16	0	0	0
367	Salikabhupati Chak	0	0	58.2	47	11.2	47	0	0	0	0
368	Damodarpur	0	0	44.1	40	4.1	40	0	0	0	0
369	Chackdurgadas	0	0	133.5	122	11.5	113	9	0	0	0
370	Shalikagarchak	0	0	149.9	130	19.9	127	3	0	0	0
371	Asudapaikbar	0	0	64.3	14	50.3	14	0	0	0	0
372	Chakkasmali	0	0	41.2	31	10.2	30	1	0	0	0
373	Chaksiruradha	0	0	41	30	11	24	6	0	0	0
374	Chak Garupota	0	0	49	30	19	24	0	0	0	6
375	Nijjote Garupota	0	0	77.8	65	12.8	54	10	0	0	1
376	Shalikadhanichak	0	0	128.1	102	26.1	55	0	0	0	47
377	Laichhanpur	0	0	127.1	110	17.1	59.2	0	0	35	15.8
378	Barborya Paikbor	0	0	126	110	16	32	38	0	0	40
379	Barbarya	0	0	271.2	236.8	34.4	96.8	55	0	0	85
380	Gholchak	0	0	87.4	78.2	9.1	78.2	0	0	0	0

Name of three most important commodities manufactured			Name of Village	Serial Number
First	Second	Third		
120	121	122	2	1

			Harashankar	340
			Harashankar Garkilla	341
			Nilkanthia	342
			Sadichak	343
			Lohanda	344
			Rasikpur	345
			Tulia Jadubar	346
			Uttar Bagnan	347
			Kanthibar	348
			Harasankar Khamarchak	349
			Damodarpur	350
			Balikalua	351
			Narsingkalua	352
			Amgechhya	353
			Satkalua	354
			Ramkalua	355
			Murari Kalua	356
			Hirapur	357
			Bishnubar	358
			Naikurijagannath Chak-I	359
			Purbakola	360
			Melahait	361
			Lalitageria	362
Rice			Haridaspur	363
Rice	Fish		Kankurkhana	364
			Rajhati	365
			Salikadamodarpur	366
Rice			Salikabhupati Chak	367
Rice			Damodarpur	368
Rice			Chackdurgadas	369
Rice			Shalikagarchak	370
Rice			Asudapaikbar	371
Rice	Fiber		Chakkasmali	372
Rice	Fiber		Chaksiruradha	373
			Chak Garupota	374
Rice	Fish Kit		Nijjote Garupota	375
			Shalikadhanichak	376
			Laichhanpur	377
			Barborya Paikbor	378
			Barbarya	379
			Gholchak	380

Census of India 2011
Amenities and Land use

Serial Number	Name of Village	Location code no.	Total area of the village (in hectares rounded up to one decimal place)	Total population (2011 census)	Number of households (2011 census)	Number of educational amenities available in village, the distance range code viz; a for 0-5 kms, b for 5-10 kms, c for 10+ kms of nearest place where facility is available							
						Pre-Primary school (PP)	Primary school (P)	Middle school (M)	Secondary School (S)	Senior Secondary school (SS)	Degree college of arts science & commerce (ASC)	Engineering college(EC)	Medical college (MC)
1	2	3	4	5	6	7	8	9	10	11	12	13	14
381	Maishali	344503	147.8	2900	658	4	4	a	a	a	c	c	
382	Jashdumbur	344504	119.3	2687	551	3	2	1	1	1	c	c	
383	Jotankur	344505	94	1474	340	2	1	1	a	a	b	c	
384	Khas Panchpukhuria	344506	61.5	211	46	1	1	a	a	a	b	c	
385	Jayrambati	344507	91	1285	292	2	1	a	a	a	b	c	
386	Kamarbar	344508	87.8	1375	328	1	1	a	a	a	b	c	
387	Chapbasan	344509	81.1	2318	545	1	1	a	a	a	a	c	c
388	Bhubunkalua	344510	60.7	1540	335	2	2	a	a	b		c	c
389	Srirampur	344511	54.8	1078	244	2	2	a	a	a	b	c	c
390	Banhichar	344512	157	3670	792	3	3	1	1	a	a	c	c
391	Bhubaneswarpur	344513	89	3787	796	2	2	a	a	a	a	c	c
392	Nischinta Basan	344514	163.3	3195	721	3	2	a	a	a	a	c	c
393	Naki Basan	344515	101.4	2204	491	1	1	1	1	a	a		
394	Pipulberya	344516	48.6	849	184	1	1	a	a	a	b		
395	Gaurangapur	344517	73.6	2004	416	2	2	a	a	b			
396	Barkalu	344518	59.5	1049	243	2	2	1		b	c		
397	Jogikhop	344519	84.3	1397	314	2	2	1	1	b	b		
398	Chatradari	344520	117.1	2172	479	2	2	a	a	a	b		
399	Teghari	344521	64.4	1239	274	1	1			b	c		
400	Mamudpur	344522	143.5	2585	561	2	2	1	1	b	c		
401	Panchpukhuria	344523	30.3	874	179	1	1			b	c		
402	Kurpai	344524	123.8	3367	739	3	2	1	1	1			
403	Gopinath Bhitajala	344525	103.4	1405	307	2	2	a	a	a			
404	Gopinathpur Baharjala	344526	51.2	778	173	1	1			a			
405	Rajnagar	344527	28.8	730	147	1	1	a	a	a	b	c	c
406	Rajnagar Baharjala	344528	62.7	3144	681	4	4	1	1	1	b	c	c
407	Kismatpututa	344529	267.1	2506	590	2	2						
408	Putputya	344530	402	5300	1284	3	3	1					
409	Purbacharandaschak	344531	30.4	794	182	1	1	a	a	b			
410	Ranichak	344532	59.2	1871	462	3	3	a	a	a	b		
411	Srikanthakalaganda	344533	101.2	1859	464	2	2	a	a	a	b		
412	Chawrakalaganda	344534	88.5	2124	563	1	1	1			b		
413	Srirampur	344535	616.4	10906	2459	6	6	1	1	1			
414	Madanmohanchak	344536	125.8	1663	407	1	1	b			b		
415	Purbba Nukha	344537	352.9	4766	1119	4	3						
416	Kalikapur	344538	110.3	2208	504	1	1						
417	Jay Krishnapur	344539	95	2281	506	2	2	2	1	1			
418	Mirjapur	344540	114.2	2561	544	1	1	2	a	a			
419	Hijalberya	344541	113	2040	461	2	2	a	a	a	c	c	c
420	Simulia	344542	206	6384	1308	4	4	2	1	1	c	c	c
421	Mirikpur	344543	295.8	4865	1058	5	5	2	2	1	c		
422	Barbasanta	344544	66.4	1511	322	1	1	a	a	a			
423	Barmirjapur	344545	30	950	174	2	2	1	b	b			

- Village Directory

(As in 2009)

le. (If not available within the < 5 Kms, b for 5-10 Kms and c cility is available is given).						Number of Medical Amenities available. (If not available within the village , the distance range code viz; a for < 5 Kms, b for 5-10 Kms and c for 10+ kms of nearest place where facility is available is given).						Name of Village	Serial Number						
Management institute (MI)	Polytechnic (Pt)	Vocational training school /ITI	Non-formal training centre (NFTC)	Special school for disabled (SSD)	Others (specify)	Community health centre (CHC)	Primary health centre (PHC)	Primary health sub centre (PHS)	Maternity and child welfare centre (MCW)	T.B. clinic (TBC)	Hospital-allopathic (HA)			Hospital-alternative medicine (HO)	Dispensary (D)	Veterinary hospital (VH)	Mobile health clinic (MHC)	Family welfare centre (FWC)	
15	16	17	18	19	20	21	22	23	24	25	26	27	28	29	30	31	2	1	
		a		c		c	b	a	c	b	c							Maishali	381
		1		c		c	a	a	c	a	c							Jashdumbur	382
							a	a	b	b	b	b	b	b	b	b		Jotankur	383
						b	a	a	b	b	b	b	b	b	b	b		Khas Panchpukhuria	384
						b	a	a	b	b	b	b	b	b	b	b		Jayrambati	385
						a	a	a		b	b	b	b	b	b	b		Kamarbar	386
c	c	c	a	a		a	a	1	a	a	a	a	a	a	a	a		Chapbasan	387
c	c	c				a	a	a	a	a	a	a	a	b				Bhubunkalua	388
c	c	c				a	a		a	a	a	a	a	b				Srirampur	389
c	c	c				a	a	1	a	a	a	a	a	b				Banhichar	390
c	c	a	a	b		a	a	a	a	a	a	a	a	a	a	a		Bhubaneswarpur	391
c	c	a	a	b		a	a	a	a	a	a	a	a	a	a	a		Nischinta Basan	392
		c				2		1			b		1	b	b			Naki Basan	393
		c		1			b			b			1		b			Pipulberya	394
		c				2	a				b		1	b	b	b		Gaurangapur	395
						b		b	b	b	b	b	b	b	b	b		Barkalu	396
						b	b	a	b	b	b	b	b	b	b	b		Jogikhop	397
						b	c	1	b	b	b	b	b	b	b	b		Chatradari	398
						b	a	a	b	b	b	b	b	b				Teghari	399
						b	b	a	b	b	b	b	b	b	b	b		Mamudpur	400
						b	b	a	b	b	b	b	b	b	b	b		Panchpukhuria	401
		1	1			1							10					Kurpai	402
												3						Gopinath Bhtarjala	403
						b		1										Gopinathpur Baharjala	404
	c	c	b	c		a	a	a	b	b	b	c	a	b		a		Rajnagar	405
c	c	c		c		a	a	1	b	b	b		2	c	1			Rajnagar Baharjala	406
						b	b	b	b	c	c	c	c	c	c	b		Kismatputputa	407
								1										Putputya	408
						b	b	a	c		c							Purbacharandaschak	409
						b	b	a	c		c	c						Ranichak	410
						c	b	a	c		c	c						Srikanthakalaganda	411
						1	b	1	b		b							Chawrakalganda	412
						1		1	b	c	c	c	b	c	c	c		Srirampur	413
								1										Madanmohanchak	414
																		Purbba Nukha	415
																		Kalikapur	416
																		Jay Krishnapur	417
				a		a	a	1					2					Mirjapur	418
c	c	b	c	c		a	a	a	a	c	c	c	a	c	a	a		Hijalberya	419
c	c	c	c	c		a	a	a	a	a	c	c	c	c	a	a		Simulia	420
								1					3					Mirikpur	421
																		Barbasanta	422
																		Barmirjapur	423

Serial Number	Name of Village	Number of Non-Government Medical Amenities available.							Availability of drinking water - Yes / No							
		Charitable non Govt. hospital/Nursing home.	Medical practitioner with MBBS Degree	Medical practitioner with other degree	Medical practitioner with no degree	Traditional practitioner and faith healer	Medicine Shop	Others	Tap water (Treated/Untreated)	Well water (Covered / Uncovered well)	Hand Pump	Tube wells / Bore well	Spring	River / Canal	Tank / Pond / Lake	Others
1	2	32	33	34	35	36	37	38	39	40	41	42	43	44	45	46
381	Maishali	0	1	2	2	3	3	0	Yes	No	No	No	No	Yes	Yes	No
382	Jashdumbur	0	0	2	2	1	2	0	Yes	No	No	No	No	Yes	Yes	No
383	Jotankur	0	0	0	0	0	0	0	Yes	No	Yes	No	No	No	Yes	No
384	Khas Panchpukhuria	0	0	0	0	0	0	0	Yes	No	Yes	No	No	Yes	Yes	No
385	Jayrambati	0	2	1	0	0	4	0	Yes	No	Yes	No	No	Yes	Yes	No
386	Kamarbar	0	0	0	1	0	1	0	Yes	No	Yes	No	No	Yes	Yes	No
387	Chapbasan	0	0	0	0	2	2	2	Yes	No	Yes	No	No	Yes	Yes	No
388	Bhubunkalua	0	0	0	0	0	0	0	No	No	Yes	Yes	No	Yes	Yes	No
389	Srirampur	0	0	0	0	0	0	0	No	No	Yes	Yes	No	Yes	Yes	No
390	Banhichar	0	0	0	0	0	1	0	No	No	Yes	Yes	No	Yes	Yes	No
391	Bhubaneswarpur	0	0	0	3	0	1	0	Yes	No	Yes	No	No	Yes	Yes	No
392	Nischinta Basan	0	0	0	3	0	0	0	Yes	No	Yes	No	No	Yes	Yes	No
393	Naki Basan	0	0	0	1	0	1	0	Yes	No	Yes	No	No	No	No	No
394	Pipulberya	0	0	0	1	0	1	0	Yes	No	Yes	No	No	No	No	No
395	Gaurangapur	0	0	0	1	0	1	0	Yes	No	Yes	No	No	No	No	No
396	Barkalu	0	0	0	1	0	0	0	Yes	No	Yes	No	No	Yes	Yes	No
397	Jogikhop	0	0	0	2	0	2	0	Yes	No	Yes	No	No	Yes	Yes	No
398	Chatradari	0	0	0	1	0	1	0	Yes	No	Yes	Yes	No	Yes	Yes	No
399	Teghari	0	0	0	1	0	0	0	No	No	Yes	No	No	Yes	Yes	No
400	Mamudpur	0	0	0	1	0	1	0	No	No	Yes	Yes	No	Yes	Yes	No
401	Panchpukhuria	0	0	0	1	0	0	0	Yes	No	Yes	No	No	Yes	Yes	No
402	Kurpai	1	0	8	2	2	5	0	No	Yes	Yes	No	No	Yes	Yes	No
403	Gopinath Bhtarjala	0	0	0	0	0	2	0	No	Yes	Yes	No	No	Yes	Yes	No
404	Gopinathpur Baharjala	0	0	0	0	0	0	0	No	No	No	Yes	No	Yes	Yes	No
405	Rajnagar	0	0	1	1	0	0	0	No	No	Yes	No	No	Yes	Yes	No
406	Rajnagar Baharjala	0	0	0	2	0	2	0	Yes	No	Yes	No	No	Yes	Yes	No
407	Kismatpututa	0	0	0	0	0	0	0	No	No	No	Yes	No	Yes	Yes	No
408	Putputya	0	0	0	2	0	0	0	Yes	No	Yes	No	No	Yes	Yes	No
409	Purbacharandaschak	0	0	1	1	0	0	0	No	No	Yes	No	No	No	Yes	No
410	Ranichak	0	0	0	2	0	1	0	No	No	Yes	No	No	No	Yes	No
411	Srikanthakalaganda	0	1	1	1	0	1	0	No	No	Yes	No	No	No	Yes	No
412	Chawrakalaganda	0	1	0	0	0	0	0	No	No	No	Yes	No	No	No	No
413	Srirampur	0	0	1	2	0	3	0	No	No	Yes	Yes	No	Yes	Yes	Yes
414	Madanmohanchak	0	0	0	0	0	0	0	No	No	No	Yes	No	No	No	No
415	Purbba Nukha	0	1	1	0	0	1	0	Yes	Yes	Yes	Yes	No	Yes	Yes	Yes
416	Kalikapur	0	0	0	0	0	0	0	No	Yes	Yes	No	No	Yes	Yes	No
417	Jay Krishnapur	0	0	0	0	0	0	0	No	Yes	Yes	No	No	Yes	Yes	No
418	Mirjapur	0	0	0	0	0	0	0	No	Yes	Yes	No	No	Yes	Yes	No
419	Hijalberya	0	0	0	1	0	0	0	Yes	No	No	No	No	No	Yes	No
420	Simulia	0	0	0	2	0	0	0	No	No	Yes	No	No	No	No	No
421	Mirikpur	0	0	1	0	0	4	0	No	Yes	No	Yes	No	Yes	Yes	No
422	Barbasanta	0	0	0	0	0	0	0	No	Yes	Yes	No	No	Yes	Yes	No
423	Barmirjapur	0	0	0	0	0	0	0	No	Yes	Yes	No	No	Yes	Yes	No

Availability of toilet & others Yes / No				Communication and transport facilities (If amenities available code -Yes is given except for Village Pin Code ,If not available within the village , the distance range code viz; a for < 5 Kms, b for 5-10 Kms and c for 10+ kms of nearest place where facility is available is given).									
Community toilet including bath.	Community toilet excluding bath.	Rural sanitary mart or sanitary hardware outlet available near the village.	Community bio- gas or recycle of waste for productive use.	Post office(PO)	Sub post office (SPO)	Post & Telegraph office (P&TO)	Village Pin Code	Telephones (Land lines)	Public call office (PCO)	Mobile phone coverage	Name of Village	Serial Number	
47	48	49	50	51	52	53	54	55	56	57	2	1	
No	No	No	No	a	a	c	721630	Yes	c	Yes	Maishali	381	
No	No	No	No	a	a	c	721630	Yes	c	Yes	Jashdumbur	382	
No	No	No	No	a	a	b	721627	Yes	b	Yes	Jotankur	383	
No	No	No	No	a	a	b	721627	Yes	b	Yes	Khas Panchpukhuria	384	
No	No	No	No			b	721627	Yes	b	Yes	Jayrambati	385	
No	No	No	No	a	a	b	721627	Yes	c	Yes	Kamarbar	386	
No	No	No	No	a	a	a	721627	Yes	c	Yes	Chapbasan	387	
No	No	Yes	No	b	a	b	721627	Yes	c	Yes	Bhubunkalua	388	
No	No	Yes	No	a	a	b		Yes	b	Yes	Srirampur	389	
No	Yes	Yes	No	a	Yes	a	721627	Yes	c	Yes	Banhichar	390	
No	No	No	No	a	a	a	721627	Yes	b	Yes	Bhubaneswarpur	391	
No	No	No	No	a	a	b	721627	Yes	b	Yes	Nischinta Basan	392	
No	No	No	No	Yes	b	b	721649	Yes	b	Yes	Naki Basan	393	
No	No	No	No		b	b	721649	Yes	c	Yes	Pipulberya	394	
No	No	No	No		a	b	721649	Yes	c	Yes	Gaurangapur	395	
No	No	No	No	a	b	b	721627	Yes	c	Yes	Barkalu	396	
No	No	No	No	a	b	b	721649	Yes	c	Yes	Jogikhop	397	
No	No	No	No	a	b	b	721649	a	c	Yes	Chatradari	398	
No	No	No	No	Yes	a	b	721627	b	b	Yes	Teghari	399	
No	No	No	No	a	b	b	721627	b	b	Yes	Mamudpur	400	
No	No	No	No	a	b	b	721649	Yes	b	Yes	Panchpukhuria	401	
No	No	Yes	No	a	Yes	a	721649	a	b	Yes	Kurpai	402	
No	No	Yes	No	b		b	721649	Yes	b	Yes	Gopinath Bhtarjala	403	
Yes	No	No	No			b	721649	Yes	c	b	Gopinathpur Baharjala	404	
No	No	No	No	a	a	b	721651	Yes	c	Yes	Rajnagar	405	
No	No	Yes	No	Yes	a	b	721651	Yes	b	Yes	Rajnagar Baharjala	406	
No	No	No	No	b	Yes	b	721651	Yes	c	Yes	Kismatpututa	407	
No	No	No	No	Yes		b	721651	Yes	b	Yes	Putputya	408	
No	No	No	No	a	b	c	721651	a	b	Yes	Purbacharandaschak	409	
No	No	No	No	a	b	c	721647	a	b	Yes	Ranichak	410	
No	No	No	No	Yes	b	c	721647	a	b	Yes	Srikanthakalaganda	411	
No	No	No	No	Yes	Yes	Yes	721651	b	c	b	Chawrakalganda	412	
No	No	No	No	Yes	Yes	Yes		Yes	b	Yes	Srirampur	413	
No	No	No	No	b		c	721651	a	b	b	Madanmohanchak	414	
No	No	No	No	b	b	c	721651	Yes	c	Yes	Purbba Nukha	415	
No	No	No	No	a		c	721649	Yes	c	Yes	Kalikapur	416	
No	No	Yes	No	b		c	721649	Yes	b	Yes	Jay Krishnapur	417	
No	No	Yes	No			c	721649	Yes	c	Yes	Mirjapur	418	
No	No	No	No	a	b	c	721649	Yes	c	Yes	Hijalberya	419	
No	No	No	No	a	a	b	721649	Yes	b	Yes	Simulia	420	
No	No	Yes	No	Yes	Yes	c	721649	Yes	b	Yes	Mirikpur	421	
No	No	Yes	No			c	721649	Yes	b	Yes	Barbasanta	422	
No	No	Yes	No			c	721649	Yes	b	Yes	Barmirjapur	423	

Communication and transport facilities (If amenities available code -Yes is given except for Village Pin Code ,If not available within the village , the distance range code viz; a for < 5 Kms, b for 5-10 Kms and c for 10+ kms of nearest place where facility is available is given).													Village connected to highway (If amenities available code viz; a for < 5 Kms, b for 5-10 Kms and c for 10+ kms of nearest place where facility is available is given).			
Serial Number	Name of Village	Internet cafes/ Common service centre (CSC)	Private courier facility	Bus service (Public & Private)	Railway stations	Auto/Modified Autos	Taxis and Vans	Tractors	Cycle-pulled rickshaws(Manual & Machine driven)	Carts driven by animals	Sea /River ferry service	Connected to national highway(NH)	Connected to state highway(SH)	Connected to major district road (MDR)	Connected to others district road	Pucca roads
1	2	58	59	60	61	62	63	64	65	66	67	68	69	70	71	72
381	Maishali	Yes	c	Yes	c	Yes	Yes	b	Yes	c	c	a	Yes		Yes	b
382	Jashdumbur	a	c	Yes	Yes	Yes	Yes	a	Yes	c	c	a	Yes		Yes	a
383	Jotankur	b	b	a	a	b	Yes	a	Yes	c	c	Yes	a		Yes	Yes
384	Khas Panchpukhuria	b	b	a	b	b	Yes	a	Yes	c	c	Yes	a	a	Yes	Yes
385	Jayrambati	b	b	Yes	a	b	Yes	Yes	Yes	c	c		Yes		Yes	Yes
386	Kamarbar	b	b	Yes	a	c	Yes	b	Yes	c	c				Yes	a
387	Chapbasan	a	a	a	b	a	Yes	b	a	c	c	a	c	a	Yes	Yes
388	Bhubunkalua	a	a	Yes	a	a	Yes	b	Yes	c	c	a	Yes	a		a
389	Srirampur	a	a	a	a	c	a	b	Yes	c	c	a	a			b
390	Banhichar	a	a	Yes	a	c	Yes	a	Yes	c	c	a	Yes	a		a
391	Bhubaneswarpur	a	a	a	a	a	Yes	a	a	c	c	a	Yes	a	Yes	Yes
392	Nischinta Basan	a	a	a	a	a	Yes	b	a	c	c	a	c	a	Yes	Yes
393	Naki Basan	a	a	a	b	Yes	Yes	b	Yes	c	c	a	c			a
394	Pipulberya	b	b	a	b	c	a	a	Yes	c	c	a	c			b
395	Gaurangapur	b	b	Yes	b	c	Yes	a	Yes	c	c	a	c			a
396	Barkalu	c	c	a	b	c	Yes	b	Yes	c	c		a		Yes	a
397	Jogikhop	c	c	Yes	b	c	a	b	Yes	c	c	Yes				b
398	Chatradari	b	b	a	b	c	a	b	Yes	c	c	Yes				Yes
399	Teghari	b	b	a	b	c	a	b	Yes	c	c	Yes	a		Yes	a
400	Mamudpur	b	Yes	Yes	b	c	Yes	a	Yes	c	c	a	a		Yes	Yes
401	Panchpukhuria	b	b	Yes	b	Yes	Yes	a	Yes	c	c	b	a		Yes	Yes
402	Kurpai	Yes	c	Yes	c	c	Yes	Yes	Yes	c	c				Yes	Yes
403	Gopinath Bhitajala	c	b	b	b	b	Yes	b	Yes	c	c	b	b			a
404	Gopinathpur Baharjala	b	b	b	c	c	a	b	Yes	c	c					a
405	Rajnagar	b	b	a	b	c	a	b	Yes	c	c	b	a	a		a
406	Rajnagar Baharjala	b	b	a	b	c	a	b	Yes	c	c	b	a	a	a	a
407	Kismatpututa	b	b	b	b	b	Yes	b	Yes	c	c	b	b	b	b	a
408	Putputya	c	b	b	c	c	a	b	Yes	c	c					b
409	Purbacharandaschak	b	c	b	c	c	Yes	a	Yes	c	c	c	c	b		a
410	Ranichak	b	c	b	c	c	Yes	a	Yes	c	c	c	c			a
411	Srikanthakalaganda	b	c	b	c	c	Yes	b	Yes	c	Yes	c	c			a
412	Chawrakalaganda	c	b	b	b	b	Yes	b	Yes	c	Yes	c	b			Yes
413	Srirampur	b	c	Yes	c	b	Yes	b	Yes	c	c			Yes		Yes
414	Madanmohanchak	c	b	a	b	c	Yes	b	Yes	c	c	c	b			a
415	Purbba Nukha	b	c	b	c	b	Yes	b	Yes	c	c	b	a	a	a	a
416	Kalikapur	b	c	b	b	c	Yes	b	Yes	c	c	b	b			b
417	Jay Krishnapur	c	Yes	b	c	c	Yes	c	Yes	c	c	c	c			a
418	Mirjapur	b	c	b	b	c	Yes	b	Yes	c	c	b	b			b
419	Hijalberya	a	b	a	c	a	Yes	Yes	Yes	c	c	a	a	a	Yes	a
420	Simulia	a	b	a	b	b	a	a	Yes	c	c	b	b	a	a	a
421	Mirikpur	Yes	c	Yes	b	c	Yes	b	Yes	c	c			Yes	Yes	b
422	Barbasanta	b	b	b	c	c	Yes	b	Yes	c	c	b	c	Yes		a
423	Barmirjapur	b	b	b	c	c	Yes	b	Yes	c	c	b	c			b

ys,village roads, banks & credit societies
:-Yes is given, If not available within the
code viz; a for < 5 Kms, b for 5-10 Kms
place where facility is available is given).

Availability of miscellaneous facilities (If amenities available code -Yes is given, If not
available within the village , the distance range code viz; a for < 5 Kms, b for 5-10 Kms
and c for 10+ kms of nearest place where facility is available is given).

73	74	75	76	77	78	79	80	81	82	83	84	85	86	87	Name of Village	Serial Number
Yes	Yes	Yes	a	c	c	Yes	Yes	Yes	a	Yes	Yes	Yes	Yes	Yes	Maishali	381
Yes	Yes	Yes	a	c	c	Yes	Yes	Yes	a	Yes	Yes	Yes	Yes	Yes	Jashdumbur	382
Yes	Yes	Yes	a	b	c	Yes	Yes	c	Yes	b	Yes	Yes	Yes	Yes	Jotankur	383
Yes	Yes	Yes	a	b	c	Yes	a	c	a	b	a	Yes	b		Khas Panchpukhuria	384
Yes		Yes	Yes	b	c	Yes	a	c	Yes	b	b	Yes	b		Jayrambati	385
Yes		Yes	a	b	Yes	Yes	Yes	Yes	a	b	b	Yes	Yes		Kamarbar	386
Yes	Yes	Yes	a	a	c	Yes	a	c	a	a	b	Yes	Yes		Chapbasan	387
Yes	b	Yes	b	c	Yes	Yes	Yes	Yes	a	Yes	Yes	Yes	Yes		Bhubunkalua	388
Yes	a	b	Yes	a	Yes	Yes	Yes	c	a	Yes	Yes	Yes	Yes		Srirampur	389
Yes		Yes	a	c	b	Yes	Yes	c	a	Yes	a	Yes	Yes		Banhichar	390
Yes	Yes	Yes	Yes	a	Yes	Yes	a	c	Yes	a	b	Yes	Yes		Bhubaneswarpur	391
Yes	Yes	Yes	Yes	a	c	Yes	a	c	a	a	Yes	Yes	Yes		Nischinta Basan	392
Yes		Yes	b	b	c	Yes	Yes	c	b	b	Yes	Yes	Yes		Naki Basan	393
Yes		Yes	b	b	c	Yes	Yes	c	a	a	Yes	Yes	Yes		Pipulberya	394
Yes		Yes	b	b	c	Yes	Yes	c	Yes	Yes	Yes	Yes	Yes		Gaurangapur	395
Yes		Yes	a	b	Yes	Yes	Yes	c	a	b	b	Yes	Yes		Barkalu	396
Yes	Yes		Yes	b	Yes	Yes	Yes	Yes	a	b	b	Yes	Yes		Jogikhop	397
Yes		Yes	b	b	c	Yes	Yes	c	a	Yes	b	Yes	Yes		Chatradari	398
Yes		Yes	b	b	c	Yes	a	c	a	b	b	Yes	Yes		Teghari	399
Yes		Yes	b	b	b	Yes	Yes	c	a	b	b	Yes	Yes		Mamudpur	400
Yes		Yes	b	b	b	Yes	Yes	c	Yes	Yes	Yes	Yes	Yes		Panchpukhuria	401
Yes	Yes	Yes	Yes	b	c	Yes	Yes	Yes	Yes	a	Yes	Yes	Yes		Kurpai	402
Yes		Yes		c	c	Yes	Yes	c	Yes	c	c	Yes	Yes		Gopinath Bhtarjala	403
Yes		Yes		c	c	Yes	Yes	c	Yes	Yes	Yes	Yes	Yes		Gopinathpur Baharjala	404
Yes		Yes	b	b	c	Yes	a	c	b	b	Yes	Yes	Yes		Rajnagar	405
Yes		Yes	b	b	c	Yes	Yes	Yes	b	b	b	Yes	Yes		Rajnagar Baharjala	406
Yes	b	b	Yes	b	c	Yes	b	c	b	b	Yes	Yes	Yes		Kismatputputa	407
a		Yes	Yes		c	Yes	Yes	c	Yes	Yes	Yes	Yes	Yes		Putputya	408
a		Yes	b	b	Yes	a	a	c	b	c	Yes	Yes	Yes		Purbacharandaschak	409
a		Yes	b	b	Yes	Yes	a	c	a	c	Yes	Yes	Yes		Ranichak	410
a		Yes	b	b	Yes	Yes	Yes	c	a	c	Yes	Yes	Yes		Srikanthakalaganda	411
a		Yes	Yes		Yes	Yes	Yes	c	Yes	Yes	Yes	Yes	Yes		Chawrakalganda	412
a		Yes	Yes	b	Yes	Yes	Yes	Yes	Yes	Yes	Yes	Yes	Yes		Srirampur	413
Yes	Yes	Yes		b	Yes	Yes	Yes	c	b	Yes	Yes	Yes	Yes		Madanmohanchak	414
Yes	b	b	Yes	b	Yes	Yes	Yes	c	b	b	Yes	Yes	Yes		Purbba Nukha	415
a		Yes		c	Yes	Yes	Yes	c	Yes	Yes	Yes	Yes	Yes		Kalikapur	416
Yes		Yes		c	b	Yes	b	c	Yes	Yes	Yes	Yes	Yes		Jay Krishnapur	417
Yes		Yes		c	Yes	Yes	Yes	c	Yes	Yes	Yes	Yes	Yes		Mirjapur	418
a	Yes	a	Yes	a	b	c	Yes	a	c	a	b	a	a	Yes	Hijalberya	419
Yes	a	b	Yes	b	b	b	Yes	a	c	a	a	a	Yes	Yes	Simulia	420
Yes	Yes	Yes	Yes		Yes	Yes	Yes	Yes	Yes	Yes	Yes	Yes	Yes		Mirikipur	421
Yes		Yes		c	Yes	Yes	Yes	c	Yes	Yes	Yes	Yes	Yes		Barbasanta	422
Yes		Yes		c	Yes	Yes	Yes	c	Yes	Yes	Yes	Yes	Yes		Barmirjapur	423

Availability of miscellaneous facilities (If amenities available code -Yes is given, If not available within the village , the distance range code viz; a for < 5 Kms, b for 5-10 Kms and c for 10+ kms of nearest place where facility is available is given).												Availability of electricity (Yes/No)			
Serial Number	Name of Village	ASHA (Accredited Social Health Activist)	Community centre with/without TV	Sports Field,	Sports Club / Recreation Centre	Cinema / Video Hall	Public Library	Public Reading Room	Newspaper Supply	Assembly Polling station	Birth & Death Registration Office	Power Supply for Domestic Use (ED)	Power Supply for Agricultural Use (EAG)	Power Supply for Commercial Use (EC)	Power Supply for All Uses (EA)
1	2	88	89	90	91	92	93	94	95	96	97	98	99	100	101
381	Maishali	Yes	Yes	Yes	c	a	c	c	Yes	Yes	Yes	Yes	Yes	Yes	Yes
382	Jashdumbur	Yes	Yes	a	c	a	c	c	Yes	Yes	a	Yes	Yes	No	No
383	Jotankur	Yes	b	b	Yes	a	a	b	Yes	Yes	a	Yes	Yes	Yes	Yes
384	Khas Panchpukhuria	b	b	b	Yes	a	a	b	Yes	Yes	Yes	Yes	No	Yes	No
385	Jayrambati	b	b	a	Yes	Yes	b	b	Yes	Yes	a	Yes	Yes	Yes	Yes
386	Kamarbar	Yes	Yes	a	Yes	a	Yes	Yes	Yes	Yes	a	Yes	Yes	Yes	Yes
387	Chapbasan	Yes	a	a	a	a	a	a	a	a	a	Yes	Yes	Yes	Yes
388	Bhubunkalua	Yes	Yes	Yes	Yes	a	b	b	Yes	Yes	a	Yes	No	Yes	No
389	Srirampur	Yes	Yes	Yes	Yes	a	a	Yes	Yes	Yes	a	Yes	Yes	Yes	Yes
390	Banhichar	Yes	Yes	Yes	Yes	a	a	a	Yes	Yes	a	Yes	No	Yes	No
391	Bhubaneswarpur	Yes	a	a	a	a	a	a	a	a	a	Yes	Yes	Yes	Yes
392	Nischinta Basan	Yes	a	a	a	a	a	a	a	a	a	Yes	Yes	Yes	Yes
393	Naki Basan	Yes	Yes	Yes	Yes	Yes	Yes	Yes	Yes	Yes	Yes	Yes	Yes	Yes	Yes
394	Pipulberya	Yes	Yes	Yes	Yes	Yes	Yes	Yes	Yes	Yes	Yes	Yes	Yes	Yes	Yes
395	Gaurangapur	Yes	Yes	Yes	Yes	Yes	Yes	Yes	Yes	Yes	Yes	Yes	Yes	Yes	Yes
396	Barkalu	Yes	Yes	Yes	Yes	a	b	Yes	Yes	Yes	a	Yes	Yes	Yes	Yes
397	Jogikhop	Yes	Yes	Yes	Yes	Yes	Yes	Yes	Yes	Yes	a	Yes	Yes	Yes	Yes
398	Chatradari	Yes	Yes	Yes	Yes	b	b	b	Yes	Yes	a	Yes	Yes	Yes	Yes
399	Teghari	Yes	Yes	Yes	Yes	a	Yes	Yes	Yes	Yes	Yes	Yes	Yes	Yes	Yes
400	Mamudpur	a	a	a	b	a	b	b	Yes	Yes	a	Yes	Yes	Yes	Yes
401	Panchpukhuria	Yes	Yes	Yes	Yes	Yes	Yes	Yes	Yes	Yes	b	Yes	Yes	Yes	Yes
402	Kurpai	Yes	Yes	Yes	Yes	Yes	Yes	Yes	Yes	Yes	Yes	Yes	Yes	Yes	Yes
403	Gopinath Bhtarjala	Yes	Yes	Yes	Yes	Yes	Yes	Yes	Yes	Yes	Yes	Yes	No	Yes	No
404	Gopinathpur Baharjala	Yes	Yes	Yes	Yes	Yes	Yes	Yes	Yes	Yes	Yes	Yes	No	No	No
405	Rajnagar	Yes	a	a	b	b	a	Yes	Yes	a	a	Yes	No	Yes	No
406	Rajnagar Baharjala	Yes	a	a	b	b	a	a	Yes	Yes	Yes	Yes	No	Yes	No
407	Kismatpututa	Yes	b	Yes	b	b	b	b	a	Yes	Yes	Yes	No	No	No
408	Putputya	Yes	Yes	Yes	Yes	Yes	Yes	Yes	Yes	Yes	Yes	Yes	Yes	No	No
409	Purbacharandaschak	Yes	Yes	Yes	Yes	Yes	Yes	Yes	Yes	Yes	Yes	Yes	Yes	Yes	Yes
410	Ranichak	Yes	Yes	Yes	Yes	Yes	Yes	Yes	Yes	Yes	a	Yes	Yes	Yes	Yes
411	Srikanthakalaganda	Yes	Yes	Yes	Yes	b	Yes	Yes	Yes	Yes	a	Yes	Yes	Yes	Yes
412	Chawrakalaganda	Yes	Yes	Yes	Yes	Yes	Yes	Yes	Yes	Yes	Yes	Yes	No	Yes	No
413	Srirampur	Yes	b	Yes	Yes	Yes	Yes	Yes	b	Yes	Yes	Yes	No	Yes	No
414	Madanmohanchak	Yes	Yes	a	Yes	Yes	Yes	Yes	Yes	Yes	Yes	Yes	No	No	No
415	Purbba Nukha	Yes	Yes	Yes	Yes	Yes	Yes	Yes	Yes	Yes	Yes	Yes	No	Yes	No
416	Kalikapur	Yes	Yes	Yes	Yes	Yes	Yes	Yes	Yes	Yes	Yes	Yes	No	Yes	No
417	Jay Krishnapur	Yes	Yes	a	Yes	Yes	Yes	Yes	Yes	Yes	Yes	Yes	Yes	Yes	Yes
418	Mirjapur	Yes	Yes	Yes	Yes	Yes	Yes	Yes	Yes	Yes	Yes	Yes	No	Yes	No
419	Hijalberya	Yes	Yes	Yes	Yes	a	a	a	Yes	Yes	Yes	Yes	Yes	Yes	Yes
420	Simulia	Yes	c	a	a	a	Yes	Yes	Yes	Yes	Yes	Yes	No	No	No
421	Mirikpur	Yes	Yes	Yes	Yes	Yes	Yes	Yes	Yes	Yes	Yes	Yes	No	Yes	No
422	Barbasanta	Yes	Yes	Yes	Yes	Yes	Yes	Yes	Yes	Yes	Yes	Yes	No	Yes	No
423	Barmirjapur	Yes	Yes	Yes	Yes	Yes	Yes	Yes	Yes	Yes	Yes	Yes	No	Yes	No

Nearest Town		Land Use							
		Area under different types of land use (in hectares rounded up to one decimal place)							
Name	Distance range code i.e. a for < 5 Kms, b for 5-10 Kms and c for 10+ kms .	Forests	Area under Non-agricultural Uses	Barren and Un-cultivable land	Permanent Pastures and Other Grazing Lands	Land Under Miscellaneous Tree Crops etc.	Culturable Waste Land	Name of Village	Serial Number
102	103	104	105	106	107	108	109	2	1
TAMLUK	b	0	3.6	0	0	0	0	0 Maishali	381
TAMLUK	b	0	4	0	0	0	0	0 Jashdumbur	382
TAMLUK	b	0	3	0	0	0	0	0 Jotankur	383
TAMLUK	b	0	4.5	0	0	0	0	0 Khas Panchpukhuria	384
TAMLUK	b	0	6	0	0	0	0	0 Jayrambati	385
TAMLUK	b	0	8	0	0	0	0	0 Kamarbar	386
TAMLUK	b	0	2.2	0	0	0	0	0 Chapbasan	387
TAMLUK	b	0	5	0	0	0	0	0 Bhubunkalua	388
TAMLUK	b	0	2	0	0	0	0	0 Srirampur	389
TAMLUK	b	0	9.2	0	0	0	0	0 Banhichar	390
TAMLUK	b	0	4.8	0	0	0	0	0 Bhubaneswarpur	391
TAMLUK	b	0	8.9	0	0	0	0	0 Nischinta Basan	392
TAMLUK	b	0	7.8	0	0	0	0	0 Naki Basan	393
TAMLUK	b	0	5.6	0	0	0	0	0 Pipulberya	394
TAMLUK	b	0	9.9	0	0	0	0	0 Gaurangapur	395
TAMLUK	b	0	1	0	0	0	0	0 Barkalu	396
TAMLUK	b	0	4.3	0	0	0	0	0 Jogikhop	397
TAMLUK	b	0	2.1	0	0	0	0	0 Chatradari	398
TAMLUK	b	0	3	0	0	0	0	0 Teghari	399
TAMLUK	b	0	3.6	0	0	0	0	0 Mamudpur	400
TAMLUK	b	0	1.2	0	0	0	0	0 Panchpukhuria	401
TAMLUK	b	0	3.8	0	0	0	0	0 Kurpai	402
TAMLUK	b	0	5	0	0	0	0	0 Gopinath Bhitajala	403
TAMLUK	b	0	5.3	0	0	0	0	0 Gopinathpur Baharjala	404
TAMLUK	b	0	1.1	0	0	0	0	0 Rajnagar	405
TAMLUK	b	0	2.7	0	0	0	0	0 Rajnagar Baharjala	406
TAMLUK	b	0	4	0	0	0	0	0 Kismatputputa	407
TAMLUK	c	0	10	0	0	0	0	0 Putputya	408
TAMLUK	c	0	2.5	0	0	0	0	0 Purbacharandaschak	409
TAMLUK	c	0	4.2	0	0	0	0	0 Ranichak	410
TAMLUK	b	0	7.2	0	0	0	0	0 Srikanthakalaganda	411
TAMLUK		0	7.2	0	0	0	0	0 Chawrakalganda	412
TAMLUK	b	0	33	0	0	0	0	0 Srirampur	413
TAMLUK	c	0	9.2	0	0	0	0	0 Madanmohanchak	414
TAMLUK	b	0	21	0	0	0	0	0 Purbba Nukha	415
TAMLUK	b	0	5.3	0	0	0	0	0 Kalikapur	416
TAMLUK	b	0	3	0	0	0	0	0 Jay Krishnapur	417
TAMLUK	b	0	3.2	0	0	0	0	0 Mirjapur	418
TAMLUK	b	0	3.9	0	0	0	0	0 Hijalberya	419
TAMLUK	b	0	7.3	0	0	0	0	0 Simulia	420
TAMLUK	b	0	6.3	0	0	0	0	0 Mirikpur	421
TAMLUK	b	0	5	0	0	0	0	0 Barbasanta	422
TAMLUK	b	0	2	0	0	0	0	0 Barmirjapur	423

Land Use												
Area under different types of land use (in hectares rounded up to one decimal place)							Area irrigated by source (in hectare).					
Serial Number	Name of Village	Fallow lands other than current fallows	Current Fallows	Net Area Sown	Total Irrigated Land Area	Total Un-irrigated Land Area	Canals (C)	Wells/Tube-wells(W/TW)	Tanks/Lakes(T/L)	Water Falls(WF)	Others(O)	
1	2	110	111	112	113	114	115	116	117	118	119	
381	Maishali	0	0	144.2	113.4	30.8	103.4	10	0	0	0	
382	Jashdumbur	0	0	115.3	91	24.3	56.9	34.1	0	0	0	
383	Jotankur	0	0	91	70	21	0	70	0	0	0	
384	Khas Panchpukhuria	0	0	57	45	12	0	45	0	0	0	
385	Jayrambati	0	0	85	50	35	0	50	0	0	0	
386	Kamarbar	0	0	79.8	55	24.8	0	55	0	0	0	
387	Chapbasan	0	0	78.9	68.5	10.4	0	68.5	0	0	0	
388	Bhubunkalua	0	0	55.7	42.9	12.8	0	42.9	0	0	0	
389	Srirampur	0	0	52.8	43.2	9.6	0	43.2	0	0	0	
390	Banhichar	0	0	147.8	104	43.8	0	104	0	0	0	
391	Bhubaneswarpur	0	0	84.2	71.8	12.4	0	71.8	0	0	0	
392	Nischinta Basan	0	0	154.4	109.3	45.2	0	109.3	0	0	0	
393	Naki Basan	0	0	93.7	67.9	25.8	0	67.9	0	0	0	
394	Pipulberya	0	0	43	16.3	26.8	0	16.3	0	0	0	
395	Gaurangapur	0	0	63.8	44.8	19	0	44.8	0	0	0	
396	Barkalu	0	0	58.5	45	13.5	0	45	0	0	0	
397	Jogikhop	0	0	80	70	10	70	0	0	0	0	
398	Chatradari	0	0	115	109	6	109	0	0	0	0	
399	Teghari	0	0	61.4	55	6.4	50	5	0	0	0	
400	Mamudpur	0	0	139.9	100	39.9	100	0	0	0	0	
401	Panchpukhuria	0	0	29	25	4	25	0	0	0	0	
402	Kurpai	0	0	120	86	34	86	0	0	0	0	
403	Gopinath Bhitajala	0	0	98.4	77	21.4	77	0	0	0	0	
404	Gopinathpur Baharjala	0	0	45.9	30	15.9	30	0	0	0	0	
405	Rajnagar	0	0	27.7	24.4	3.3	24.4	0	0	0	0	
406	Rajnagar Baharjala	0	0	60	53	7	53	0	0	0	0	
407	Kismatpututa	0	0	263.1	230	33.1	223	5	0	0	2	
408	Putputya	0	0	392	310	82	310	0	0	0	0	
409	Purbacharandaschak	0	0	27.8	20	7.8	20	0	0	0	0	
410	Ranichak	0	0	55	35	20	35	0	0	0	0	
411	Srikanthakalaganda	0	0	94	59	35	59	0	0	0	0	
412	Chawrakalaganda	0	0	81.4	46	35.4	6	0	0	0	40	
413	Srirampur	0	0	583.4	433.1	150.3	433.1	0	0	0	0	
414	Madanmohanchak	0	0	116.6	60	56.6	60	0	0	0	0	
415	Purbba Nukha	0	0	331.9	225	106.9	225	0	0	0	0	
416	Kalikapur	0	0	105	92	13	92	0	0	0	0	
417	Jay Krishnapur	0	0	92	79	13	79	0	0	0	0	
418	Mirjapur	0	0	111	91	20	91	0	0	0	0	
419	Hijalberya	0	0	109	75.5	33.5	0	75.5	0	0	0	
420	Simulia	0	0	198.7	168	30.7	0	168	0	0	0	
421	Mirikpur	0	0	289.5	254	35.5	0	254	0	0	0	
422	Barbasanta	0	0	61.4	49	12.4	0	49	0	0	0	
423	Barmirjapur	0	0	28	20	8	0	20	0	0	0	

Name of three most important commodities manufactured			Name of Village	Serial Number
First	Second	Third		
120	121	122	2	1

			Maishali	381
			Jashdumbur	382
			Jotankur	383
			Khas Panchpukhuria	384
			Jayrambati	385
			Kamarbar	386
			Chapbasan	387
			Bhubunkalua	388
			Srirampur	389
			Banhichar	390
			Bhubaneswarpur	391
			Nischinta Basan	392
			Naki Basan	393
			Pipulberya	394
			Gaurangapur	395
			Barkalu	396
			Jogikhop	397
			Chatradari	398
			Teghari	399
			Mamudpur	400
			Panchpukhuria	401
			Kurpai	402
			Gopinath Bhtarjala	403
			Gopinathpur Baharjala	404
			Rajnagar	405
			Rajnagar Baharjala	406
			Kismatputputa	407
Weaving			Putputya	408
			Purbacharandaschak	409
			Ranichak	410
			Srikanthakalaganda	411
Tiles	Musrard Oil		Chawrakalganda	412
			Srirampur	413
Weaving	Cloth		Madanmohanchak	414
			Purbba Nukha	415
			Kalikapur	416
			Jay Krishnapur	417
			Mirjapur	418
			Hijalberya	419
Rice			Simulia	420
			Mirikpur	421
			Barbasanta	422
			Barmirjapur	423

Census of India 2011
Amenities and Land use

Serial Number	Name of Village	Location code no.	Total area of the village (in hectares rounded up to one decimal place)	Total population (2011 census)	Number of households (2011 census)	Number of educational amenities available in village, the distance range code viz; a for 0-5 kms, b for 5-10 kms, c for 10+ kms of nearest place where facility is available							
						Pre-Primary school (PP)	Primary school (P)	Middle school (M)	Secondary School (S)	Senior Secondary school (SS)	Degree college of arts science & commerce (ASC)	Engineering college(EC)	Medical college (MC)
1	2	3	4	5	6	7	8	9	10	11	12	13	14
424	Dhamtori	344546	90.1	2644	549	2	2	a	a	a	c	c	c
425	Padampur	344547	53.6	2428	437	2	1	1	1	a	b		
426	Khariadanagar	344548	93.5	1253	287	3	3	a	a	a	c	c	c
427	Udaypur	344549	96.8	1430	325	1	1	a	a	a			
428	Kakgechhya	344550	55.6	1909	404	3	3	1	1	1	b		
429	Bhandarberya	344551	90	2095	449	1	1	1	1	1			
430	Nimtori	344552	113.1	2810	604	1	1						
431	Uttar Sautanchak	344553	118.3	1873	389	1	1						
432	Uttar Narikelda	344554	71.6	1273	293	1	1	a	a	a	b	b	c
433	Chak Srikrishnapur	344555	47.9	2100	424	2	1	a	a	a	b	c	
434	Kulberya	344556	96.6	1468	333	1	1			1			
435	Payarchali	344557	87.9	1903	402	2	3	a	a	b			
436	Uttar Sonamul	344558	182.8	4711	982	3	2	a	a	a	c	a	a
437	Ganapatnagar	344559	111.8	2309	522	1	1	a	a	b	c	c	
438	Ajangechhya	344560	80.5	1227	271	1	1	1		a	a	c	c
Block T O T A L :			11107	207064	46265	182	170	37	23	13	0	0	0

- Village Directory

(As in 2009)

le. (If not available within the < 5 Kms, b for 5-10 Kms and c cility is available is given).						Number of Medical Amenities available. (If not available within the village , the distance range code viz; a for < 5 Kms, b for 5-10 Kms and c for 10+ kms of nearest place where facility is available is given).												
Management institute (MI)	Polytechnic (Pt)	Vocational training school /ITI	Non-formal training centre (NFTC)	Special school for disabled (SSD)	Others (specify)	Community health centre (CHC)	Primary health centre (PHC)	Primary health sub centre (PHS)	Maternity and child welfare centre (MCW)	T.B. clinic (TBC)	Hospital-allopathic (HA)	Hospital-alternative medicine (HO)	Dispensary (D)	Veterinary hospital (VH)	Mobile health clinic (MHC)	Family welfare centre (FWC)	Name of Village	Serial Number
15	16	17	18	19	20	21	22	23	24	25	26	27	28	29	30	31	2	1
c	c	c	c	c		a	a	a	a	c	c	c	a	c	a	c	Dhamtori	424
								1									Padampur	425
c	c	c	c	c		a	a	1	a	c	c	c	a	c	a	a	Kharidanagar	426
						b	b	a	a	b	b	b	b	b	b	b	Udaypur	427
						b	b	a	b	b	b	b	b		b	b	Kakgechhya	428
						a	b	a	a	b	a			b		b	Bhandarberya	429
						a	b	1	a	a	b	a		a		a	Nimtori	430
				1		b	b	a	b	b	b	b	a	a		b	Uttar Sautanchak	431
a	c	c	c	a	a		b	1	b	a	b					a	Uttar Narikelda	432
b	c						b	b	b	b	b		a	a		b	Chak Srikrishnapur	433
		1				a	a	1	a	b	a			a		a	Kulberya	434
					1		b	1			b			b		a	Payarchali	435
a	b	c	a	1		b	b	a	b	b	b	b	b	b	b	b	Uttar Sonamul	436
	c		1	1	1	a	b	1	a	a	a	b	a	a		a	Ganapatnagar	437
c	c		a			b	a	a	a	a	a			a			Ajangechhya	438
0	0	5	2	4	6	3	2	28	5	1	0	0	24	3	1	3	: Block T O T A L	

Serial Number	Name of Village	Number of Non-Government Medical Amenities available.							Availability of drinking water - Yes / No							
		Charitable non Govt. hospital/Nursing home.	Medical practitioner with MBBS Degree	Medical practitioner with other degree	Medical practitioner with no degree	Traditional practitioner and faith healer	Medicine Shop	Others	Tap water (Treated/Untreated)	Well water (Covered / Uncovered well)	Hand Pump	Tube wells / Bore well	Spring	River / Canal	Tank / Pond / Lake	Others
1	2	32	33	34	35	36	37	38	39	40	41	42	43	44	45	46
424	Dhamtori	0	0	0	2	1	0	0	No	No	Yes	No	No	No	No	No
425	Padampur	0	0	0	0	0	0	0	No	Yes	Yes	Yes	No	Yes	Yes	No
426	Kharidanagar	0	0	0	1	1	0	0	No	No	Yes	No	No	No	No	No
427	Udaypur	0	0	0	2	0	0	0	Yes	No	Yes	Yes	No	Yes	Yes	No
428	Kakgechhya	0	0	0	1	0	1	0	Yes	No	Yes	Yes	No	Yes	Yes	No
429	Bhandarberya	0	0	0	2	0	0	0	No	No	Yes	No	No	No	Yes	No
430	Nimtori	0	1	1	1	0	4	0	Yes	No	Yes	Yes	No	No	Yes	No
431	Uttar Sautanchak	0	0	1	1	0	2	0	Yes	No	Yes	Yes	No	Yes	Yes	No
432	Uttar Narikelda	1	0	2	2	1	2	0	Yes	No	Yes	Yes	No	Yes	Yes	No
433	Chak Srikrishnapur	0	0	0	2	0	2	0	Yes	No	Yes	Yes	No	No	Yes	No
434	Kulberya	0	0	1	1	0	4	0	Yes	No	Yes	No	No	No	No	No
435	Payarchali	0	0	0	1	0	0	0	Yes	No	Yes	No	No	No	No	No
436	Uttar Sonamul	0	0	0	1	2	0	0	Yes	No	Yes	Yes	No	No	Yes	No
437	Ganapatnagar	0	0	1	1	0	1	0	Yes	No	Yes	Yes	No	Yes	Yes	No
438	Ajangechhya	0	0	2	1	1	0	0	No	No	Yes	No	No	Yes	Yes	No
Block T O T A L :		3	9	51	120	97	95	142	49	10	83	38	0	63	77	3

Availability of toilet & others Yes / No				Communication and transport facilities (If amenities available code -Yes is given except for Village Pin Code ,If not available within the village , the distance range code viz; a for < 5 Kms, b for 5-10 Kms and c for 10+ kms of nearest place where facility is available is given).								
Community toilet including bath.	Community toilet excluding bath.	Rural sanitary mart or sanitary hardware outlet available near the village.	Community bio- gas or recycle of waste for productive use.	Post office(PO)	Sub post office (SPO)	Post & Telegraph office (P&TO)	Village Pin Code	Telephones (Land lines)	Public call office (PCO)	Mobile phone coverage	Name of Village	Serial Number
47	48	49	50	51	52	53	54	55	56	57	2	1
No	No	No	No	a	a	c	721649	Yes	b	Yes	Dhamtori	424
No	No	Yes	No	a		c	721649	Yes	b	Yes	Padampur	425
No	No	No	No	a	a	c	721649	Yes	c	Yes	Kharidanagar	426
No	No	Yes	No	a	c	b	721649	Yes	c	Yes	Udaypur	427
No	No	Yes	No	Yes	c	b	721649	Yes	c	Yes	Kakgechhya	428
No	No	Yes	Yes	a	b	b	721649	Yes	b	Yes	Bhandarberya	429
No	Yes	Yes	No	a	b	b	721649	Yes	b	Yes	Nimtori	430
No	No	Yes	No	Yes	b	b	721664	Yes	b	a	Uttar Sautanchak	431
No	No	Yes	No	a	b	b	721648	b	b	Yes	Uttar Narikelda	432
Yes	No	Yes	Yes	a	b	b	721649	Yes	b	b	Chak Srikrishnapur	433
No	Yes	No	No	Yes	b	b	721649	Yes	c	Yes	Kulberya	434
No	No	No	No		b	b	721649	Yes	b	Yes	Payarchali	435
No	No	Yes	Yes	a	b	b	721648	Yes	c	b	Uttar Sonamul	436
No	Yes	Yes	No	a	b	b	721648	Yes	b	Yes	Ganapatnagar	437
No	No	No	No	a	a	a	721648	Yes	c	Yes	Ajangechhya	438
2	5	30	4	16	8	2	95	78	0	91	: Block T O T A L	

Communication and transport facilities (If amenities available code -Yes is given except for Village Pin Code ,If not available within the village , the distance range code viz; a for < 5 Kms, b for 5-10 Kms and c for 10+ kms of nearest place where facility is available is given).													Village connected to highway (If amenities available code viz; a for < 5 Kms, b for 5-10 Kms and c for 10+ kms of nearest place where facility is available is given).			
Serial Number	Name of Village	Internet cafes/ Common service centre (CSC)	Private courier facility	Bus service (Public & Private)	Railway stations	Auto/Modified Autos	Taxis and Vans	Tractors	Cycle-pulled rickshaws(Manual & Machine driven)	Carts driven by animals	Sea /River ferry service	Connected to national highway(NH)	Connected to state highway(SH)	Connected to major district road (MDR)	Connected to others district road	Pucca roads
1	2	58	59	60	61	62	63	64	65	66	67	68	69	70	71	72
424	Dhamtori	a	a	a	b	a	a	Yes	Yes	c	c	a	b	Yes	Yes	a
425	Padampur	a	b	a	b	b	Yes	a	Yes	c	c	b		Yes	Yes	b
426	Kharidanagar	a	a	a	b	a	Yes	a	Yes	c	c	Yes	a	a	Yes	a
427	Udaypur	b	b	a	a	c	a	b	Yes	c	c	Yes	a			a
428	Kakgechhya	c	b	Yes	b	c	Yes	b	Yes	c	c					Yes
429	Bhandarberya	a	b	Yes	a	Yes	Yes	Yes	Yes	c	c		a	a	Yes	a
430	Nimtori	Yes	b	Yes	b	b	Yes	a	Yes	c	c	Yes		Yes	a	a
431	Uttar Sautanchak	a	a	Yes	b	b	Yes	Yes	Yes	c	c	Yes		Yes	a	a
432	Uttar Narikelda	a	a	Yes	a	a	Yes	Yes	Yes	c	c			Yes	a	b
433	Chak Srikrishnapur	b	b	Yes	a	a	Yes	Yes	Yes	c	c			Yes	a	a
434	Kulberya	Yes	b	Yes	b	b	Yes	Yes	Yes	c	c			Yes	a	Yes
435	Payarchali	c	b	b	b	c	a	b	Yes	c	c	a	c			a
436	Uttar Sonamul	b	b	Yes	Yes	Yes	Yes	Yes	Yes	c	c	a		a	a	Yes
437	Ganapatnagar	a	a	Yes	a	a	Yes	Yes	Yes	c	c	a	a		Yes	Yes
438	Ajangechhya	a	a	a	a	c	Yes	a	Yes	c	c	a	a			a
Block T O T A L :		9	2	32	2	11	66	14	93	0	3	10	13	10	33	24

ys,village roads, banks & credit societies :-Yes is given, If not available within the code viz; a for < 5 Kms, b for 5-10 Kms place where facility is available is given).													Availability of miscellaneous facilities (If amenities available code -Yes is given, If not available within the village , the distance range code viz; a for < 5 Kms, b for 5-10 Kms and c for 10+ kms of nearest place where facility is available is given).			
Kutchcha roads	Water bounded macadam(WBM) roads	Navigable waterway (river/canal)(NW)	Footpaths (FP)	Commercial & Co-operative Banks	ATM	Agricultural Credit Societies	Self-Help Group (SHG)	Public distribution system (PDS) shop	Mandis / Regular market	Weekly Haat	Agricultural marketing society	Integrated Child Development Scheme (Nutritional Centres)	Anganwadi Centre (Nutritional Centres)	Others (Nutritional Centres)	Name of Village	Serial Number
73	74	75	76	77	78	79	80	81	82	83	84	85	86	87	2	1
a	Yes	b	Yes	a	a	Yes	Yes	a	c	a	Yes	Yes	Yes	Yes	Dhamtori	424
Yes			Yes		b	b	Yes	Yes	Yes	Yes	Yes	Yes	Yes	Yes	Padampur	425
a	Yes	a	Yes	a	a	c	Yes	Yes	c	a	b	Yes	Yes	Yes	Kharidanagar	426
Yes			Yes	b	b	Yes	Yes	Yes	c	a	b	b	Yes	Yes	Udaypur	427
Yes			Yes	b	b	Yes	Yes	Yes	Yes	Yes	b	b	Yes	Yes	Kakgechhya	428
Yes	b	b	Yes	a	a	c	Yes	a	c	a	Yes	Yes	a	Yes	Bhandarberya	429
Yes	Yes	a	Yes	Yes	b	Yes	Yes	a	Yes	a	a	Yes	Yes	a	Nimtori	430
a	a	a	Yes	a	b	c	Yes	b	c	a	b	Yes	Yes	b	Uttar Sautanchak	431
Yes	a		Yes	Yes	a	c	Yes	a	c	Yes	a	Yes	Yes	a	Uttar Narikelda	432
Yes	a	a	Yes	a	a	c	Yes	a	Yes	a	a	Yes	Yes	Yes	Chak Srikrishnapur	433
Yes	Yes	a	Yes	a	a	c	Yes	Yes	Yes	a	a	Yes	Yes	Yes	Kulberya	434
a	Yes		Yes	b	b	c	Yes	Yes	c	b	b	Yes	Yes	Yes	Payarchali	435
a	b	a	Yes	a	a	c	Yes	a	c	a	a	Yes	a	a	Uttar Sonamul	436
Yes	Yes	Yes	Yes	Yes	a	c	Yes	a	c	a	a	Yes	Yes	Yes	Ganapatnagar	437
a			Yes	a	a	c	Yes	Yes	c	a	a	Yes	Yes	Yes	Ajangechhya	438
67	24	10	98	9	0	31	96	60	20	27	41	75	93	90	: Block T O T A L	

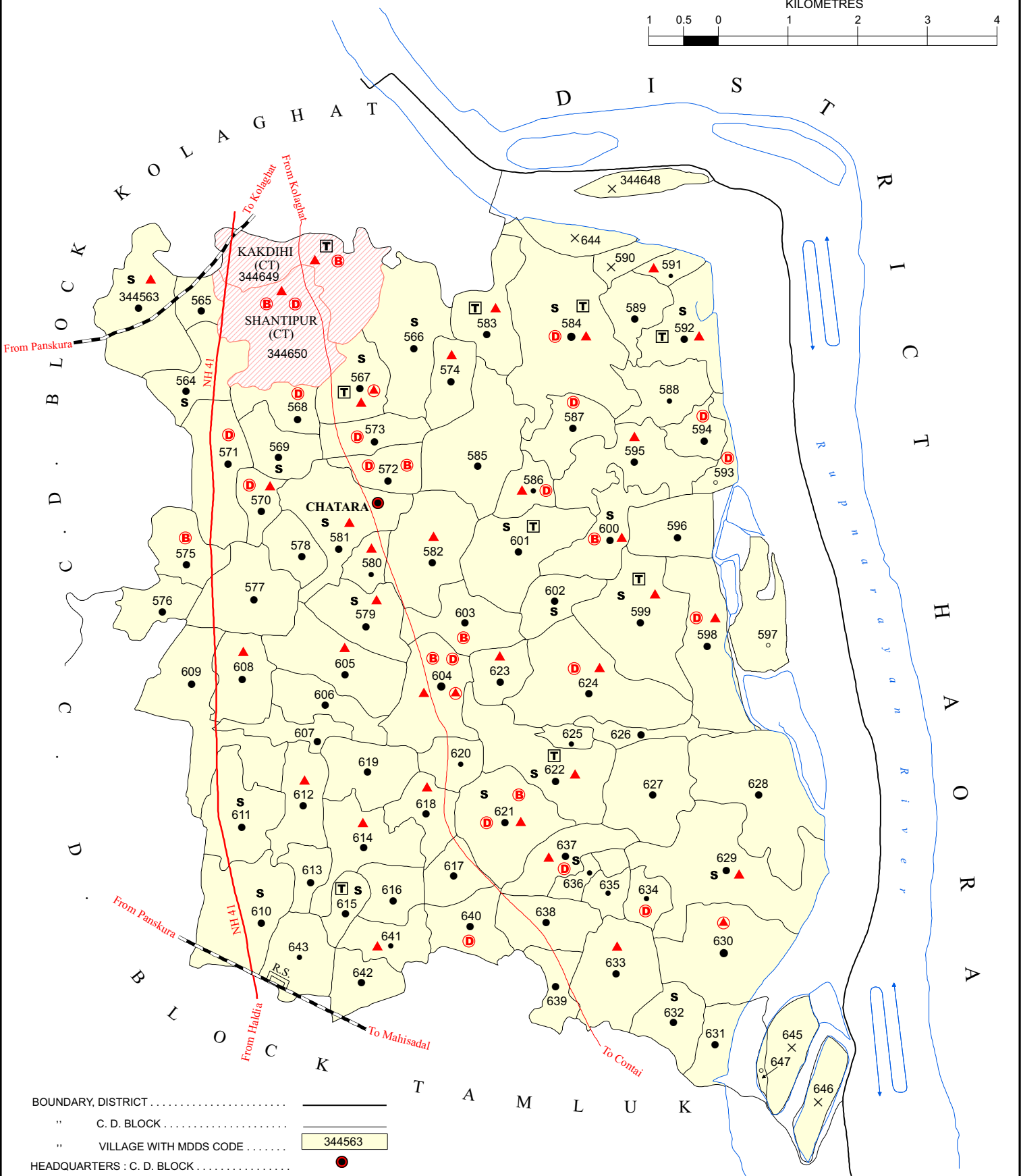
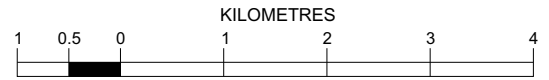
Availability of miscellaneous facilities (If amenities available code -Yes is given, If not available within the village , the distance range code viz; a for < 5 Kms, b for 5-10 Kms and c for 10+ kms of nearest place where facility is available is given).												Availability of electricity (Yes/No)			
Serial Number	Name of Village	ASHA (Accredited Social Health Activist)	Community centre with/without TV	Sports Field,	Sports Club / Recreation Centre	Cinema / Video Hall	Public Library	Public Reading Room	Newspaper Supply	Assembly Polling station	Birth & Death Registration Office	Power Supply for Domestic Use (ED)	Power Supply for Agricultural Use (EAG)	Power Supply for Commercial Use (EC)	Power Supply for All Uses (EA)
1	2	88	89	90	91	92	93	94	95	96	97	98	99	100	101
424	Dhamtori	Yes	Yes	a	Yes	a	a	a	Yes	a	Yes	Yes	No	No	No
425	Padampur	Yes	a	a	Yes	b	a	a	Yes	Yes	Yes	Yes	No	Yes	No
426	Kharidanagar	Yes	a	a	a	a	a	a	Yes	Yes	Yes	Yes	Yes	Yes	Yes
427	Udaypur	Yes	Yes	Yes	Yes	Yes	Yes	Yes	Yes	Yes	a	Yes	Yes	Yes	Yes
428	Kakgechhya	Yes	Yes	Yes	Yes	Yes	Yes	Yes	Yes	Yes	Yes	Yes	Yes	Yes	Yes
429	Bhandarberya	a	b	b	Yes	b	a	a	Yes	Yes	Yes	Yes	Yes	Yes	Yes
430	Nimtori	b	b	Yes	Yes	a	a	a	Yes	Yes	Yes	Yes	Yes	Yes	Yes
431	Uttar Sautanchak	a	a	a	Yes	a	a	a	Yes	Yes	Yes	Yes	Yes	Yes	Yes
432	Uttar Narikelda	Yes	Yes	a	Yes	a	a	a	Yes	Yes	Yes	Yes	Yes	Yes	Yes
433	Chak Srikrishnapur	a	a	a	a	a	a	a	Yes	Yes	Yes	Yes	Yes	Yes	Yes
434	Kulberya	a	a	Yes	Yes	a	a	a	Yes	Yes	Yes	Yes	Yes	Yes	Yes
435	Payarchali	Yes	Yes	Yes	Yes	Yes	Yes	Yes	Yes	Yes	Yes	Yes	Yes	Yes	Yes
436	Uttar Sonamul	a	a	a	a	a	a	Yes	Yes	Yes	Yes	Yes	Yes	Yes	Yes
437	Ganapatnagar	Yes	a	Yes	Yes	a	a	a	Yes	Yes	Yes	Yes	Yes	Yes	Yes
438	Ajangechhya	a	a	a	a	a	a	a	Yes	Yes	a	Yes	No	No	No
Block T O T A L :		87	63	61	66	29	35	49	93	86	49	99	71	86	65

Nearest Town		Land Use								
		Area under different types of land use (in hectares rounded up to one decimal place)								
Name	Distance range code i.e. a for < 5 Kms, b for 5-10 Kms and c for 10+ kms .	Forests	Area under Non-agricultural Uses	Barren and Un-cultivable land	Permanent Pastures and Other Grazing Lands	Land Under Miscellaneous Tree Crops etc.	Culturable Waste Land	Name of Village	Serial Number	
102	103	104	105	106	107	108	109	2	1	
TAMLUK	b	0	9.8	0	0	0	0	Dhamtori	424	
TAMLUK	c	0	5	0	0	0	0	Padampur	425	
TAMLUK	b	0	3.8	0	0	0	0	Kharidanagar	426	
TAMLUK	b	0	5	0	0	0	0	Udaypur	427	
TAMLUK	b	0	5.6	0	0	0	0	Kakgechhya	428	
TAMLUK	b	0	5	0	0	0	0	Bhandarberya	429	
TAMLUK	b	0	5.7	0	0	0	0	Nimtori	430	
TAMLUK	b	0	3.3	0	0	0	0	Uttar Sautanchak	431	
TAMLUK	b	0	5.1	0	0	0	0	Uttar Narikelda	432	
TAMLUK	b	0	3.5	0	0	0	0	Chak Srikrishnapur	433	
TAMLUK	b	0	2	0	0	0	0	Kulberya	434	
TAMLUK	b	0	6.6	0	0	0	0	Payarchali	435	
TAMLUK	b	0	3.3	0	0	0	0	Uttar Sonamul	436	
TAMLUK	b	0	6.7	0	0	0	0	Ganapatnagar	437	
TAMLUK	b	0	5	0	0	0	0	Ajangechhya	438	
0	0	0	527.3	0	0	0	0	0 : Block T O T A L		

Land Use												
Area under different types of land use (in hectares rounded up to one decimal place)							Area irrigated by source (in hectare).					
Serial Number	Name of Village	Fallow lands other than current fallows	Current Fallows	Net Area Sown	Total Irrigated Land Area	Total Un-irrigated Land Area	Canals (C)	Wells/Tube-wells(W/TW)	Tanks/Lakes(T/L)	Water Falls(WF)	Others(O)	
1	2	110	111	112	113	114	115	116	117	118	119	
424	Dhamtori	0	0	80.2	55	25.2	0	55	0	0	0	
425	Padampur	0	0	48.6	34	14.6	0	34	0	0	0	
426	Kharidanagar	0	0	89.7	78	11.7	0	78	0	0	0	
427	Udaypur	0	0	91.7	79	12.7	0	79	0	0	0	
428	Kakgechhya	0	0	50	38	12	0	38	0	0	0	
429	Bhandarberya	0	0	85	70	15	0	70	0	0	0	
430	Nimtori	0	0	107.4	85	22.4	0	80	0	0	5	
431	Uttar Sautanchak	0	0	115	98	17	0	72	0	16	10	
432	Uttar Narikelda	0	0	66.6	54.4	12.2	0	54.4	0	0	0	
433	Chak Srikrishnapur	0	0	44.4	32.5	11.9	0	32.5	0	0	0	
434	Kulberya	0	0	94.6	80.1	14.5	0	80.1	0	0	0	
435	Payarchali	0	0	81.3	17.3	64	0	17.3	0	0	0	
436	Uttar Sonamul	0	0	179.5	146.1	33.5	90	56.1	0	0	0	
437	Ganapatnagar	0	0	105	70	35	5	55	0	5	5	
438	Ajangechhya	0	0	75.5	52.5	23	14	38.5	0	0	0	
Block T O T A L :		0	0	10580	8148.8	2431.1	5159.4	2667.6	0	65		

Name of three most important commodities manufactured			Name of Village	Serial Number
First	Second	Third		
120	121	122	2	1
Rice			Dhamtori	424
			Padampur	425
Rice			Kharidanagar	426
			Udaypur	427
			Kakgechhya	428
			Bhandarbarya	429
Rice			Nimtori	430
			Uttar Sautanchak	431
			Uttar Narikelda	432
Rice			Chak Srikrishnapur	433
Rice			Kulbarya	434
			Payarchali	435
			Uttar Sonamul	436
Betle			Ganapatnagar	437
			Ajangechhya	438
			: Block T O T A L	

INDIA
WEST BENGAL
C. D. BLOCK SAHID MATANGINI
DISTRICT PURBA MEDINIPUR



BOUNDARY, DISTRICT	—————
" C. D. BLOCK	=====
" VILLAGE WITH MDDS CODE	344563
HEADQUARTERS : C. D. BLOCK	●
POPULATION SIZE OF VILLAGES : BELOW 200, 200-499, 500-999, 1000-4999, 5000 AND ABOVE	○ ● ● ● ●
UNINHABITED VILLAGE WITH MDDS CODE	X 344648
CENSUS TOWN WITH MDDS CODE	344650
NATIONAL HIGHWAY	NH 41
IMPORTANT METALLED ROADS	—
RAILWAY LINE WITH STATION, BROAD GAUGE	R.S.
RIVER AND STREAM	~~~~~

HIGH SCHOOL / INTER COLLEGE	S
TECHNICAL INSTITUTIONS	T
BANK	B
DISPENSARY	D
PRIMARY HEALTH CENTRE	▲
OTHER MEDICAL SERVICES	▲

TOTAL AREA OF THE C. D. BLOCK	97.82 Sq. Kms.
TOTAL POPULATION OF THE C. D. BLOCK	199210
TOTAL NUMBER OF VILLAGES	86
TOTAL NUMBER OF UNINHABITED VILLAGES	81
TOTAL NUMBER OF CENSUS TOWNS	2
TOTAL NUMBER OF STATUTORY TOWNS	NIL
DISTANCE FROM DISTRICT HEADQUARTERS TO C. D. BLOCK HEADQUARTERS (APPROX.)	12 Kms.

Alphabetical List of Villages

Name of the CD Block : Sahid Matangini

CD Block Code (2011) : 0320

Sl. No.	Name of the Village	PLCN 2001	MDDS PLCN 2011
1	2	3	4
1	Achaur	03379000	344591
2	Agar	03377400	344575
3	Akandi	03376700	344568
4	Alinan	03379800	344599
5	Astara	03383700	344638
6	Balarampur	03379900	344600
7	Ballok	03377800	344579
8	Bamanara	03382600	344627
9	Banpur	03378200	344583
10	Bansda	03377300	344574
11	Baragechhe	03376100	344563
12	Barari	03377100	344572
13	Barasati	03377000	344571
14	Barhara Shankar	03380700	344608
15	Barkhoskana	03383500	344636
16	Barnan	03376500	344566
17	Barsiuri	03382500	344626
18	Belun	03382400	344625
19	Biswas	03382700	344628
20	Century Char	03384400	344645
21	Chandrimer	03383000	344631
22	Char Chandramer	03384600	344647
23	Chatara	03378000	344581
24	Chitra	03376900	344570
25	Coronation Char	03384500	344646
26	Dakshin Usatpur	03380900	344610
27	Dariala	03376800	344569
28	Denanchar Orphuli Char	03384300	344644
29	Dhurpa	03384000	344641
30	Dumra	03380000	344601
31	Dwip Kishorpur	03379200	344593
32	Gathra	03378400	344585
33	Ghora Thakura	03381400	344615
34	Gobindapur	03381100	344612
35	Gobra	03378800	344589
36	Gujar Kharai	03378700	344588
37	Guluria	03376400	344565
38	Hakala	03376200	344564
39	Harasankar Ranichak	03377500	344576
40	Hogalbarya	03377600	344577

Alphabetical List of Villages

Name of the CD Block : Sahid Matangini

CD Block Code (2011) : 0320

Sl. No.	Name of the Village	PLCN 2001	MDDS PLCN 2011
1	2	3	4
41	Hogla	03380100	344602
42	Hurinan	03379400	344595
43	Ichha Bari	03381500	344616
44	Jamitta	03379100	344592
45	Janu Basan	03380300	344604
46	Jashomantapur	03382200	344623
47	Kakharda	03382100	344622
48	Kanktya	03380200	344603
49	Kashipur	03383300	344634
50	Khanda Gram	03383100	344632
51	Kharui	03378300	344584
52	Khas Rekha	03379300	344594
53	Khoskana	03383600	344637
54	Khostikri	03383400	344635
55	Mashisda	03382000	344621
56	Mathori	03382800	344629
57	Naochara	03378900	344590
58	Narayandari	03383200	344633
59	Naya Basan	03383800	344639
60	New Char	03384700	344648
61	Padampur	03384100	344642
62	Paikpari	03378100	344582
63	Pakurya	03383900	344640
64	Panch Berya	03381900	344620
65	Panchberya	03377900	344580
66	Patanda	03377700	344578
67	Pitulsaha	03378500	344586
68	Polanda	03381300	344614
69	Prasadchak	03380500	344606
70	Raghunathpur	03381600	344617
71	Rajgoda	03384200	344643
72	Ramchandrapur	03376600	344567
73	Ranichak	03381800	344619
74	Sabalara	03380400	344605
75	Saira	03379700	344598
76	Shahara	03377200	344573
77	Shirui	03382300	344624
78	Sonapetya	03381200	344613
79	Soya Dighi	03379500	344596
80	Soya Dighi	03381000	344611

Alphabetical List of Villages

Name of the CD Block : Sahid Matangini

CD Block Code (2011) : 0320

Sl. No.	Name of the Village	PLCN 2001	MDDS PLCN 2011
1	2	3	4
81	Soya Dighichar	03379600	344597
82	Tarangakhali	03381700	344618
83	Udaychak	03380600	344607
84	Uttar Dhalhara	03382900	344630
85	Uttar Mirzapur	03378600	344587
86	Uttar Usatpur	03380800	344609

Census of India 2011
Amenities and Land use

Serial Number	Name of Village	Location code no.	Total area of the village (in hectares rounded up to one decimal place)	Total population (2011 census)	Number of households (2011 census)	Number of educational amenities available in village, the distance range code viz; a for 0-5 kms, b for 5-10 kms, c for 10+ kms of nearest place where facility is available							
						Pre-Primary school (PP)	Primary school (P)	Middle school (M)	Secondary School (S)	Senior Secondary school (SS)	Degree college of arts, science & commerce (ASC)	Engineering college(EC)	Medical college (MC)
1	2	3	4	5	6	7	8	9	10	11	12	13	14

Name of District:-Purba Medinipur

Name of CD Block:-Sahid Matangini

439	Baragechhe	344563	206.8	4981	1106	4	3	1	1	a	c	a	c	
440	Hakala	344564	85.7	2487	585	2	2	1	1	c	a	c		
441	Guluria	344565	43.6	1667	390	2	1	1	a	a	c	a	c	
442	Barnan	344566	183.2	2731	617	3	2	1	1	1	c	a	c	
443	Ramchandrapur	344567	92	2423	542	1	1	1	1	1	b	b	c	
444	Akandi	344568	60.2	1577	361	2	2		a	a	b	b	b	
445	Dariala	344569	76.5	1978	461	1	1	1	2	a	b	b	c	
446	Chitra	344570	46.7	2209	484	2	2			a	b	b	b	
447	Barasati	344571	143.6	3581	781	3	3	a	a	a	c	c	c	
448	Barari	344572	66	1105	257	2	1	a	a	a	c	b	c	
449	Shahara	344573	68	1684	399	a	a	a	a	a	c	b	c	
450	Bansda	344574	77	1906	435	1	1	a	a	a	c	b	c	
451	Agar	344575	89	1911	407	1	1	a	a	a	c	b	c	
452	Harasankar Ranichak	344576	66.4	1480	291	1	1	a	a	a	c	b	c	
453	Hogalberya	344577	134	2710	632	2	2	1	a	a	c	b	c	
454	Patanda	344578	63.1	1398	309	1	1	a	a	a	a	c	c	
455	Ballok	344579	102.4	3565	805	2	2	2	2	1	b	b	b	
456	Panchberya	344580	40.7	530	111	1	1	a	a	a	b	b	b	
457	Chatara	344581	154.4	4868	1080	3	4	1	1	1	b	b	c	
458	Paikpari	344582	156	2595	621	1	1	a	a	a	b	b	b	
459	Banpur	344583	112.2	2526	547	2	2							
460	Kharui	344584	311.9	7343	1602	3	2	1	1	1	a	a	c	
461	Gathra	344585	197.3	4348	1005	3	3							
462	Pitulsaha	344586	51.7	886	196	1	1		a	a	c			
463	Uttar Mirzapur	344587	85.5	1213	288	1	1		a	a	c			
464	Gujar Kharai	344588	91.2	999	218	1	1	a	a	a	c	b	c	
465	Gobra	344589	74.6	2219	463	1	1	a	a	a	c	b	c	
466	Naochara	344590	66	0	0									
467	Achaipur	344591	35	257	58	a	a	a	a	a	c	b	c	
468	Jamitta	344592	121	2628	560	1	1	1	1	1	a	c	b	c
469	Dwip Kishorpur	344593	35.7	148	37	2	2		a	a	c			
470	Khas Rekha	344594	49.7	1020	216	1	1		a	a	c			
471	Hurinan	344595	153.8	3653	820	4	3	a	a	a		c	c	
472	Soya Dighi	344596	95.3	2704	588	1	1	1	a	a	c	c	c	
473	Soya Dighichar	344597	200.2	53	13	a	a	a	a	a	c	c	c	
474	Saira	344598	174.2	4122	926	2	2	a	a	a	c	b	c	
475	Alinan	344599	201.9	4339	974	3	2	1	1	1	c	b	c	
476	Balarampur	344600	109.3	4350	1007	4	3	1	1	a		c	c	
477	Dumra	344601	168.2	2993	685	1	1	1	1	a	c	b	c	
478	Hogla	344602	61.2	1352	294	1	1	1	1	1	c	b	c	
479	Kanktya	344603	95.3	2100	474	2	2	a	a	a	b	b	c	
480	Janu Basan	344604	162.3	5363	1223	1	1	a	a	a	b	b	c	
481	Sabalara	344605	134.7	3393	767	2	2	b	a	a	b	b	c	

- Village Directory

(As in 2009)

15	16	17	18	19	20	21	22	23	24	25	26	27	28	29	30	31	Name of Village	Serial Number
le. (If not available within the < 5 Kms, b for 5-10 Kms and c cility is available is given).						Number of Medical Amenities available. (If not available within the village , the distance range code viz; a for < 5 Kms, b for 5-10 Kms and c for 10+ kms of nearest place where facility is available is given).												
Management institute (MI)	Polytechnic (Pt)	Vocational training school /ITI	Non-formal training centre (NFTC)	Special school for disabled (SSD)	Others (specify)	Community health centre (CHC)	Primary health centre (PHC)	Primary health sub centre (PHS)	Maternity and child welfare centre (MCW)	T.B. clinic (TBC)	Hospital-allopathic (HA)	Hospital-alternative medicine (HO)	Dispensary (D)	Veterinary hospital (VH)	Mobile health clinic (MHC)	Family welfare centre (FWC)		
15	16	17	18	19	20	21	22	23	24	25	26	27	28	29	30	31	2	1

Location CodeNo:-345

Location CodeNo:-0320

c	a	a	a	c		a	a	1	a	c	c	c	a	a	a	a	Baragechhe	439
a	a	a	c			a	a	a	a	c	c	c	a	a	c	c	Hakala	440
c	a	a	a	c		a	a	a	a	c	c	c	a	b	c	a	Guluria	441
c	a	a	a	c		c	a	a	c	c	c	c	a	a	c	c	Barnan	442
c	b	2	a				1	1	1		1	3					Ramchandrapur	443
c	c	c	a	a		c	a	a	a	a	a	a	1				Akandi	444
c					c	c	a	a	a	a	a	a	a	a			Dariala	445
c	c	c	a	a	c	c	a	1	1	1		a	2	2	2	2	Chitra	446
c	c	a	a	c		a	b	b	b	b	c	c	1	b	b	b	Barasati	447
c	c	a	a	c		a	a	a	a	a	c	c	1	b	c	a	Barari	448
c	a	a	c			c	a	a	a	a	c	c	1	a	c	a	Shahara	449
c	c	a	b	c		c	b	1	b	b	b	c	a	b	b	b	Bansda	450
c	c	a		c		c	a	a	c	a	a	a	c	c	a	c	Agar	451
c	c	a		c		c	a	a	c	a	a	c	a	a	c	c	Harasankar Ranichak	452
c	a			c		c	a	a	c	a	c	a	a	a	c	c	Hogalbarya	453
c	a			c		c	a	a	c	a	a	c	a	a	c	c	Patanda	454
b	c					a	a	1	3	b	b	b	c	a	b	b	Ballok	455
b	c	a				a	a	a	1	b	b	b	a	b	b	b	Panchbarya	456
c	b	c				b	a	1	b	b	a	b	a	1	b	b	Chatara	457
b	c					a	a	a	2	b	b	c		a	b	b	Paikpari	458
		1			1	b	b	1	b	c	b	b	b	c		b	Banpur	459
		1				b	b	1	2	c	b	b	2	1	b	b	Kharui	460
						b	b	b	b	b	b	b	b	b		b	Gathra	461
c	c					a	b	1	b	b	b	b	1	a		b	Pitulsaha	462
	c	c				a	b	a	b	b	b	b	2	a		b	Uttar Mirzapur	463
c	c	a				b	b	b	b	b	c	c	b	c			Gujar Kharai	464
c	c	a				b	b	b	b	b	c	c	b	c			Gobra	465
																	Naochara	466
c	c	a				b	b	a	b	c	c	c	b	c	c	2	Achaipur	467
c	c	1				b	b	1	b	b	c	c	b	c		1	Jamitta	468
	c	c				a	b	a	b	b	b	b	2	a		b	Dwip Kishorpur	469
c	c					a	b	a	b	b	b	b	2	a		b	Khas Rekha	470
c	c	c				b	b	1	b	c	b						Hurinan	471
c	c			c		c	a	a	a	a	a	c	a	a	c	a	Soya Dighi	472
c	c	a		c		c	b	a	a	a	b	c	a	a	b	a	Soya Dighichar	473
c	c	a		c		a	a	1	1	1	b	b	1	a	b	1	Saira	474
c	c	1						1	1								Alinan	475
c	c	c	c			b	b	1	b	c	b						Balarampur	476
c	c	1		c	3	b	a	a	a	a	a	b	a	a	b	b	Dumra	477
c	c			c		b	a	a	a	a	a	c	a	a	b	a	Hogla	478
c	c	a		c		a	a	a	a	a	a	c	a	a		a	Kanktya	479
						b	1	1	b	b	b	b	2	b	b	b	Janu Basan	480
c	c	c				b	a	1	b	b	b	b	a	b	b	b	Sabalara	481

Serial Number	Name of Village	Number of Non-Government Medical Amenities available.							Availability of drinking water - Yes / No							
		Charitable non Govt. hospital/Nursing home.	Medical practitioner with MBBS Degree	Medical practitioner with other degree	Medical practitioner with no degree	Traditional practitioner and faith healer.	Medicine Shop	Others	Tap water (Treated/Untreated)	Well water (Covered / Uncovered well)	Hand Pump	Tube wells / Bore well	Spring	River / Canal	Tank / Pond / Lake	Others
1	2	32	33	34	35	36	37	38	39	40	41	42	43	44	45	46

439	Baragechhe	0	0	1	2	0	0	0	No	No	Yes	No	No	No	No	No
440	Hakala	0	0	2	8	2	1	1	No	No	Yes	No	No	No	No	No
441	Guluria	0	0	0	1	0	0	0	No	No	Yes	Yes	No	No	No	No
442	Barnan	0	0	1	4	0	0	0	No	No	Yes	No	No	No	No	No
443	Ramchandrapur	0	0	2	3	1	2	0	No	No	Yes	No	No	No	No	No
444	Akandi	0	1	1	1	0	0	0	No	No	Yes	No	No	No	Yes	No
445	Dariala	0	0	1	1	2	1	0	No	No	Yes	No	No	No	Yes	No
446	Chitra	0	0	1	2	1	0	0	No	No	Yes	No	No	No	Yes	No
447	Barasati	0	0	0	2	1690	2	260	No	No	Yes	No	No	No	No	No
448	Barari	0	0	1	203	126	209	0	No	No	Yes	No	No	No	No	No
449	Shahara	0	0	2	2	2	1	0	No	No	Yes	No	No	No	No	No
450	Bansda	0	0	0	1	2	0	0	No	No	Yes	No	No	No	No	No
451	Agar	0	0	0	2	0	1	0	No	No	Yes	No	No	No	Yes	No
452	Harasankar Ranichak	0	0	0	2	2	1	0	No	No	Yes	No	No	No	Yes	No
453	Hogalberya	0	1	0	3	1	3	0	Yes	No	Yes	No	No	Yes	Yes	No
454	Patanda	0	0	0	0	0	0	0	No	No	Yes	No	No	No	No	No
455	Ballok	0	0	0	1	3	0	0	Yes	No	Yes	Yes	No	No	Yes	No
456	Panchberya	0	0	0	0	0	0	0	No	No	Yes	No	No	No	Yes	No
457	Chatara	0	0	0	7	1	0	0	Yes	No	Yes	No	No	No	Yes	No
458	Paikpari	0	0	0	1	2	0	0	Yes	No	Yes	Yes	No	No	Yes	No
459	Banpur	0	0	0	0	0	0	0	No	No	Yes	No	No	No	No	No
460	Kharui	0	0	1	1	0	1	0	No	No	Yes	No	No	No	No	No
461	Gathra	0	0	1	1	0	0	0	No	No	Yes	No	No	No	No	No
462	Pitulsaha	0	0	1	0	0	0	0	No	No	Yes	No	No	No	Yes	No
463	Uttar Mirzapur	0	0	1	0	0	0	0	No	No	Yes	No	No	Yes	Yes	No
464	Gujar Kharai	1	0	0	1	0	0	0	No	No	Yes	No	No	No	No	No
465	Gobra	0	0	1	1	0	0	0	No	No	Yes	No	No	No	No	No
466	Naochara															
467	Achaipur	0	0	0	0	0	0	0	No	No	Yes	No	No	No	No	No
468	Jamitta	0	0	2	1	0	2	0	No	No	Yes	No	No	No	No	No
469	Dwip Kishorpur	0	0	5	0	0	0	0	No	No	Yes	No	No	Yes	Yes	No
470	Khas Rekha	0	0	5	0	0	0	0	No	No	Yes	No	No	Yes	Yes	No
471	Hurinan	0	0	1	7	0	0	0	No	No	Yes	No	No	No	No	No
472	Soya Dighi	0	0	1	2	0	1	0	No	No	Yes	No	No	Yes	Yes	No
473	Soya Dighichar	0	0	0	0	0	0	0	No	No	No	No	No	Yes	No	No
474	Saira	0	0	0	4	0	1	0	No	No	Yes	No	No	Yes	Yes	No
475	Alinan	0	1	0	1	1	0	0	No	No	Yes	No	No	Yes	Yes	No
476	Balarampur	0	0	1	5	0	4	2	No	No	Yes	No	No	No	No	No
477	Dumra	0	0	0	3	0	3	0	Yes	No	No	Yes	No	No	Yes	No
478	Hogla	0	1	2	1	0	0	0	Yes	No	Yes	No	No	No	Yes	No
479	Kanktya	0	0	3	3	1	3	0	Yes	No	Yes	No	No	No	Yes	No
480	Janu Basan	0	0	0	0	4	10	0	Yes	No	Yes	Yes	No	No	No	No
481	Sabalara	0	0	0	2	3	0	0	Yes	No	Yes	Yes	No	No	No	No

Availability of toilet & others Yes / No				Communication and transport facilities (If amenities available code -Yes is given except for Village Pin Code ,If not available within the village , the distance range code viz; a for < 5 Kms, b for 5-10 Kms and c for 10+ kms of nearest place where facility is available is given).								
Community toilet including bath.	Community toilet excluding bath.	Rural sanitary mart or sanitary hardware outlet available near the village.	Community bio- gas or recycle of waste for productive use.	Post office(PO)	Sub post office (SPO)	Post & Telegraph office (P&TO)	Village Pin Code	Telephones (Land lines)	Public call office (PCO)	Mobile phone coverage	Name of Village	Serial Number
47	48	49	50	51	52	53	54	55	56	57	2	1

No	Yes	No	No	a	a	a	721137	Yes	b	Yes	Baragechhe	439
No	No	No	No	a	a	a	721137	Yes	b	Yes	Hakala	440
No	Yes	No	No	a	a	a	721137	Yes	c	Yes	Guluria	441
No	Yes	No	No	a	Yes	a	721137	Yes	b	Yes	Barnan	442
No	No	No	No	a	a	b	721137	Yes	c	a	Ramchandrapur	443
Yes	No	No	No	a	a	a	721137	Yes	b	Yes	Akandi	444
Yes	No	No	No	a	a	b	721137	Yes	c	b	Dariala	445
No	Yes	No	No	a	a	a	721151	Yes	b	a	Chitra	446
No	No	No	No	a	a	a	721137	Yes	b	a	Barasati	447
No	No	No	No	Yes	a	a	721137	Yes	b	a	Barari	448
No	No	No	No	a	a	a	721137	Yes	b	a	Shahara	449
No	No	No	No	b	a	b	721137	Yes	c	b	Bansda	450
No	Yes	No	No	c	a	b	721151	Yes	c	Yes	Agar	451
No	Yes	No	No	c	a	c	721151	Yes	c	Yes	Harasankar Ranichak	452
No	Yes	No	No	c	a	b	721151	Yes	b	Yes	Hogalberya	453
No	Yes	No	No	c	a	c	721151	a	b	Yes	Patanda	454
No	Yes	No	No	b	Yes	b	721137	Yes	b	Yes	Ballok	455
No	Yes	No	No	b	b	b	721668	a	b	a	Panchberya	456
No	Yes	No	No	b	a	b	721151	Yes	c	Yes	Chatara	457
No	Yes	No	No	b	a	b	721137	a	b	Yes	Paikpari	458
No	No	No	No	a	a	a	721134	Yes	c	Yes	Banpur	459
Yes	No	Yes	No	Yes	a	a	721134	Yes	b	Yes	Kharui	460
No	No	No	No	a	a	a	721134	a	c	Yes	Gathra	461
No	Yes	No	No	a	b	b	721134	a	b	Yes	Pitulsaha	462
No	Yes	No	No	a	b	b	721134	a	b	b	Uttar Mirzapur	463
No	No	No	No	a	a	a	721134	a	c	Yes	Gujar Kharai	464
No	No	No	No	a	b	b	721134	Yes	b	b	Gobra	465
											Naochara	466
No	No	No	No	a	a	a	721134	b	b	b	Achaipur	467
No	No	No	No	Yes	b	b	721134	Yes	c	b	Jamitta	468
No	Yes	No	No	a	b	b	721137	b	b	b	Dwip Kishorpur	469
No	Yes	No	No	a	b	b	721137	b	b	b	Khas Rekha	470
No	No	No	No	a	b	c	721137	Yes	b	Yes	Hurinan	471
No	No	No	No	b	a	b	721137	Yes	b	a	Soya Dighi	472
No	No	No	No	b	a	b	721137	a	c	Yes	Soya Dighichar	473
No	No	No	No	a	b		721636	Yes	c	b	Saira	474
No	No	No	No	b	Yes	b	721137	Yes	b	Yes	Alinan	475
No	No	No	No	Yes	b	b	721137	b	c	Yes	Balarampur	476
No	No	Yes	No	a	b	b	721137	Yes	b	a	Dumra	477
No	No	Yes	No	b	Yes	b	721137	Yes	b	Yes	Hogla	478
No	No	Yes	No	a	a	b	721172	Yes	c	Yes	Kanktya	479
Yes	Yes	No	No	b	Yes	b	721172	Yes	c	Yes	Janu Basan	480
No	No	No	No	b	a	b	721137	Yes	b	Yes	Sabalara	481

Communication and transport facilities (If amenities available code -Yes is given except for Village Pin Code ,If not available within the village , the distance range code viz; a for < 5 Kms, b for 5-10 Kms and c for 10+ kms of nearest place where facility is available is given).													Village connected to highway (If amenities available code viz; a for < 5 Kms, b for 5-10 Kms and c for 10+ kms of nearest place where facility is available is given).			
Serial Number	Name of Village	Internet cafes/ Common service centre (CSC)	Private courier facility	Bus service (Public & Private)	Railway stations	Auto/Modified Autos	Taxis and Vans	Tractors	Cycle-pulled rickshaws(Manual & Machine driven)	Carts driven by animals	Sea /River ferry service	Connected to national highway(NH)	Connected to state highway(SH)	Connected to major district road (MDR)	Connected to others district road	Pucca roads
1	2	58	59	60	61	62	63	64	65	66	67	68	69	70	71	72

439	Baragechhe	a	a	a	a	a	a	a	Yes	c	c	a	a	a	a	a
440	Hakala	a	a	Yes	a	Yes	Yes	a	Yes	c	c	Yes	a	a	a	a
441	Guluria	a	a	a	a	a	a	a	Yes	c	c	a	a	a	Yes	a
442	Barnan	a	a	a	a	a	a	Yes	Yes	b	c	a	a	a	Yes	a
443	Ramchandrapur	a	a	Yes	a	a	Yes	Yes		c	c			Yes	Yes	Yes
444	Akandi	a	a	Yes	a	a	Yes	c	Yes	c	c	a				a
445	Dariala	c	a	a	a	a	a	Yes	Yes	c	c				Yes	b
446	Chitra	a	a	a	a	a	Yes	c	Yes	c	c	a	a	a	a	a
447	Barasati	a	Yes	Yes	a	Yes	Yes	Yes	Yes	c	c	Yes	a	a	a	a
448	Barari	a	Yes	Yes	Yes	Yes	Yes	Yes	Yes	c	c	a		Yes	Yes	Yes
449	Shahara	a	Yes	Yes	a	Yes	Yes	Yes	Yes	c	c			Yes	a	a
450	Bansda	b	b	a	a	a	Yes	Yes	Yes	c	c	b	a	b	a	a
451	Agar	b	Yes	Yes	b	Yes	Yes		Yes		c	Yes				Yes
452	Harasankar Ranichak	b	b	a	b	a	Yes		Yes		c		a	a	a	b
453	Hogalberya	b	b	Yes	b	b	Yes	b	Yes	Yes	c	Yes	a	a	a	Yes
454	Patanda	b	b	a	b	a	a	a	Yes	a	c	a	a	a	a	a
455	Ballok	a	a	a	b	c	a	a	a	a	c	a	a			a
456	Panchberya	a	a	a	b	a	a	Yes	a	b	c	a	c	Yes	a	Yes
457	Chatara	b	b	Yes	b	Yes	Yes	a	Yes	Yes	c	a		Yes	Yes	a
458	Paikpari	a	a	Yes	b	c	a		Yes		c	a	c	Yes	a	a
459	Banpur	a	a	b	a	a	Yes	a	Yes		c	b	b	b	b	a
460	Kharui	a	a	a	a	a	Yes	a	Yes		c	a	a	a	a	a
461	Gathra	a	a	b	b	b	Yes	c	Yes	a	c	b	b	b	b	a
462	Pitulsaha	b	b	a	b	b	b				c	b	a	a	b	a
463	Uttar Mirzapur	b	a	a	b	b	Yes	Yes	Yes	b	c	b	a	a	a	a
464	Gujar Kharai	b	b	a	a	a	Yes	b	Yes	a	c	b	b	b	b	a
465	Gobra	b	b	b	b	b	Yes	Yes	Yes		c	b	b	b	b	a
466	Naochara															
467	Achaipur	b	b	b	b	b	b	b	b	c	c	b	b	b	b	a
468	Jamitta	b	b	b	b	b	Yes	Yes	Yes	c	c	b	b	b	Yes	Yes
469	Dwip Kishorpur	b	a	a	b	b	Yes	Yes	Yes	c	c	b	a	a		a
470	Khas Rekha	b	b	a	b	b	Yes		Yes	c	c	b	b	b	a	a
471	Hurinan	c	b	b	c	c	b	b	Yes	Yes	c	c	c	b	a	a
472	Soya Dighi	a	a	a	b	a	Yes	Yes	a	a	c	b	a	a	a	a
473	Soya Dighichar	b	b	b	b	b	a	c	a	a	c	b	b	b	a	a
474	Saira	c	b	a	c	b	Yes	Yes	Yes		c				Yes	Yes
475	Alinan	a	a	Yes	c	b	Yes	c	Yes		c	b	a		Yes	a
476	Balarampur	b	b	b	b	b	b	b	Yes		c	c	c	a	a	a
477	Dumra	a	a	a	a	a	Yes	Yes	Yes	a	c	b	a	a	a	a
478	Hogla	a	a	a	b	a	Yes	c	Yes	a	c	b	a	a	Yes	a
479	Kanktya	Yes	Yes	Yes	a	a	Yes		Yes		Yes	a		Yes	Yes	Yes
480	Janu Basan	Yes	Yes	Yes	b	Yes	Yes	Yes	Yes		c	a		Yes	a	a
481	Sabalara	a	a	a	b	b	a	c	Yes		c	a	a	b	b	a

ys,village roads, banks & credit societies
 :-Yes is given, If not available within the
 code viz; a for < 5 Kms, b for 5-10 Kms
 place where facility is available is given).

Availability of miscellaneous facilities (If amenities available code -Yes is given, If not
 available within the village , the distance range code viz; a for < 5 Kms, b for 5-10 Kms
 and c for 10+ kms of nearest place where facility is available is given).

73	74	75	76	77	78	79	80	81	82	83	84	85	86	87	Name of Village	Serial Number
Kutcha roads	Water bounded macadam(WBM) roads	Navigable waterway (river/canal)(NW)	Footpaths (FP)	Commercial & Co-operative Banks	ATM	Agricultural Credit Societies	Self-Help Group (SHG)	Public distribution system (PDS) shop	Mandis / Regular market	Weekly Haat	Agricultural marketing society	Integrated Child Development Scheme (Nutritional Centres)	Anganwadi Centre (Nutritional Centres)	Others (Nutritional Centres)		1

a	Yes	a	Yes	a	a	c	Yes	a	c	a	a	a	a	Yes	Baragechhe	439
Yes	Yes	a	Yes	a	a	c	Yes	a	c	a	a	a	Yes	Yes	Hakala	440
Yes	a	a	Yes	a	a	c	Yes	Yes	c	a	a	Yes	Yes	a	Guluria	441
a	Yes	a	Yes	a	a	c	Yes	Yes	c	a	a	a	Yes	Yes	Barnan	442
Yes			Yes	a	a	c	Yes	Yes	c	a	Yes	Yes	Yes	Yes	Ramchandrapur	443
a	a		Yes	a	a	c	Yes	a	c	a	b	Yes	Yes	Yes	Akandi	444
Yes			Yes			c	Yes	Yes	c	Yes	Yes	Yes	Yes	Yes	Dariala	445
Yes			Yes	a	a	c	Yes	Yes	c	a	a	Yes	Yes	Yes	Chitra	446
Yes	Yes	b	Yes	a	a	c	Yes	a	c	a	a	Yes	Yes	Yes	Barasati	447
Yes	Yes	b	Yes	Yes	a	Yes	Yes	Yes	Yes	a	Yes	Yes	Yes	Yes	Barari	448
Yes	Yes	b	Yes	a	a	c	Yes	a	Yes	a	a	Yes	Yes	Yes	Shahara	449
Yes	Yes	b	Yes	a	b	c	Yes	a	c	a	a	Yes	Yes	Yes	Bansda	450
Yes			Yes	Yes	b	c	Yes	Yes	Yes	Yes	Yes	Yes	Yes	Yes	Agar	451
a			Yes	a	b	c	Yes	a	c	a	a	Yes	Yes	Yes	Harasankar Ranichak	452
a			Yes	a	b	Yes	Yes	a	Yes	Yes	a	Yes	Yes	Yes	Hogalberya	453
a			Yes	a	b	c	Yes	a	Yes	Yes	Yes	Yes	Yes	Yes	Patanda	454
a			Yes	a	b	c	Yes	Yes	c	a	a	Yes	Yes	Yes	Ballok	455
a			a	a	b	c	Yes	Yes	c	a	a	Yes	Yes	Yes	Panchberya	456
Yes	Yes		Yes	b	b	c	Yes	Yes	c	Yes	Yes	Yes	Yes	Yes	Chatara	457
a	Yes	Yes	Yes	a	b	c	Yes	a	c	a	a	Yes	Yes	Yes	Paikpari	458
Yes	a	a	Yes	a	a	Yes	Yes	a	c	a	b	Yes	Yes	Yes	Banpur	459
Yes		b	Yes	b	b	Yes	Yes	Yes	c	Yes	b	Yes	Yes	Yes	Kharui	460
Yes		b	Yes	b	b	c	Yes	a	c	a	b	Yes	Yes	Yes	Gathra	461
a			Yes	a	b	c	Yes	a	c	b	b	Yes	Yes	Yes	Pitulsaha	462
a			Yes	a	b	c	Yes	Yes	c	Yes	Yes	Yes	Yes	Yes	Uttar Mirzapur	463
a	a	a	Yes	a	a	c	Yes	a	c	a	b	Yes	Yes	Yes	Gujar Kharai	464
a	a	a	Yes	b	b	c	Yes	a	c	a	b	Yes	Yes	Yes	Gobra	465
															Naochara	466
b	b	b	Yes	b	b	c	Yes	a	c	a	b	Yes	a	Yes	Achaurpur	467
a	a	a	Yes	b	b	Yes	Yes	Yes	c	Yes	b	Yes	Yes	Yes	Jamitta	468
a			a	a	b	c	Yes	Yes	c	Yes	Yes	Yes	Yes	Yes	Dwip Kishorpur	469
a			Yes	a	b	c	Yes	Yes	c	Yes	Yes	Yes	Yes	Yes	Khas Rekha	470
a		a	Yes	a	c	c	Yes	Yes	c	a	Yes	Yes	Yes	Yes	Hurinan	471
a	a	Yes	Yes	a	b	c	Yes	Yes	c	Yes	Yes	Yes	Yes	Yes	Soya Dighi	472
a	a	Yes	Yes	b	b	c	a	a	c	a	b	a	a	Yes	Soya Dighichar	473
a			Yes		b		Yes	Yes	c	a	Yes	Yes	Yes	Yes	Saira	474
Yes	a	a	Yes	a	b	c	Yes	Yes	c	Yes	Yes	Yes	Yes	Yes	Alinan	475
a			Yes	Yes	b	b	Yes	Yes	c	Yes	Yes	Yes	Yes	Yes	Balarampur	476
a	b	b	Yes	a	b	c	Yes	a	c	a	a	Yes	Yes	Yes	Dumra	477
a	a	a	Yes	a	b	c	Yes	Yes	c	a	a	Yes	Yes	Yes	Hogla	478
b	b	b	Yes	Yes	b	Yes	Yes	Yes	Yes	Yes	Yes	Yes	Yes	Yes	Kanktya	479
a			Yes	Yes	Yes	Yes	Yes	Yes	Yes	a	a	Yes	Yes	Yes	Janu Basan	480
a			Yes	b	b	c	Yes	a	c	a	a	Yes	Yes	Yes	Sabalara	481

Availability of miscellaneous facilities (If amenities available code -Yes is given, If not available within the village , the distance range code viz; a for < 5 Kms, b for 5-10 Kms and c for 10+ kms of nearest place where facility is available is given).												Availability of electricity (Yes/No)			
Serial Number	Name of Village	ASHA (Accredited Social Health Activist)	Community centre with/without TV	Sports Field,	Sports Club / Recreation Centre	Cinema / Video Hall	Public Library	Public Reading Room	Newspaper Supply	Assembly Polling station	Birth & Death Registration Office	Power Supply for Domestic Use (ED)	Power Supply for Agricultural Use (EAG)	Power Supply for Commercial Use (EC)	Power Supply for All Uses (EA)
1	2	88	89	90	91	92	93	94	95	96	97	98	99	100	101

439	Baragechhe	Yes	a	a	Yes	a	a	a	Yes	Yes	a	Yes	Yes	Yes	Yes
440	Hakala	Yes	Yes	Yes	Yes	Yes	Yes	Yes	Yes	Yes	Yes	Yes	Yes	Yes	Yes
441	Guluria	Yes	a	a	Yes	a	a	a	Yes	Yes	a	Yes	Yes	Yes	Yes
442	Barnan	Yes	a	Yes	Yes	a	Yes	a	Yes	Yes	a	Yes	Yes	Yes	Yes
443	Ramchandrapur	Yes	Yes	Yes	Yes	Yes	Yes	Yes	Yes	Yes	Yes	Yes	Yes	Yes	Yes
444	Akandi	Yes	Yes	Yes	Yes	Yes	a	a	Yes	Yes	Yes	Yes	Yes	Yes	Yes
445	Dariala	Yes	Yes	Yes	Yes	Yes	Yes	Yes	Yes	Yes	Yes	Yes	Yes	Yes	Yes
446	Chitra	Yes	Yes	a	Yes	Yes	a	Yes	Yes	Yes	Yes	Yes	Yes	Yes	Yes
447	Barasati	Yes	Yes	Yes	Yes	a	a	a	Yes	Yes	a	Yes	Yes	Yes	Yes
448	Barari	Yes	a	Yes	Yes	a	a	a	Yes	Yes	a	Yes	Yes	Yes	Yes
449	Shahara	Yes	b	a	Yes	a	a	a	Yes	a	a	Yes	Yes	Yes	Yes
450	Bansda	Yes	b	Yes	Yes	b	a	a	Yes	Yes	b	Yes	Yes	Yes	Yes
451	Agar	Yes	a	Yes	a	a	a	a	Yes	Yes	Yes	Yes	Yes	Yes	Yes
452	Harasankar Ranichak	Yes	a	a	a	a	a	a	Yes	Yes	Yes	Yes	Yes	Yes	Yes
453	Hogalberya	a	a	a	Yes	Yes	a	a	a	Yes	Yes	Yes	Yes	Yes	Yes
454	Patanda	Yes	Yes	Yes	Yes	Yes	Yes	Yes	Yes	Yes	Yes	Yes	No	No	No
455	Ballok	Yes	a	a	b	Yes	a	c	Yes	Yes	Yes	Yes	Yes	Yes	Yes
456	Panchberya	Yes	Yes	a	a	b	a	a	a	Yes	Yes	Yes	Yes	Yes	Yes
457	Chatara	Yes	Yes	Yes	Yes	a	a	a	Yes	Yes	Yes	Yes	No	No	No
458	Paikpari	a	Yes	b	a	a	a	c	Yes	a	Yes	Yes	Yes	Yes	Yes
459	Banpur	Yes	Yes	Yes	Yes	a	a	a	Yes	Yes	a	Yes	Yes	Yes	Yes
460	Kharui	Yes	Yes	Yes	Yes	Yes	b	Yes	c	Yes	Yes	Yes	Yes	Yes	Yes
461	Gathra	Yes	Yes	Yes	Yes	b	b	Yes	Yes	Yes	Yes	Yes	Yes	Yes	Yes
462	Pitulsaha	Yes	b	Yes	Yes	b	b	b	Yes	Yes	a	Yes	No	Yes	No
463	Uttar Mirzapur	Yes	b	Yes	Yes	b	b	b	Yes	Yes	a	Yes	No	No	No
464	Gujar Kharai	a	Yes	a	Yes	Yes	Yes	Yes	a	Yes	Yes	Yes	No	No	No
465	Gobra	Yes	Yes	Yes	c	Yes	Yes	Yes	Yes	Yes	Yes	Yes	No	Yes	No
466	Naochara														
467	Achaipur	Yes	a	a	b	a	a	Yes	Yes	Yes	a	Yes	No	No	No
468	Jamitta	a	Yes	b	b	b	Yes	Yes	a	Yes	Yes	Yes	Yes	Yes	Yes
469	Dwip Kishorpur	Yes	b	Yes	Yes	b	b	b	Yes	Yes	a	Yes	No	Yes	No
470	Khas Rekha	Yes	b	Yes	Yes	b	b	b	Yes	Yes	a	Yes	Yes	Yes	Yes
471	Hurinan	Yes	Yes	Yes	a	Yes	Yes	Yes	Yes	Yes	a	Yes	Yes	Yes	Yes
472	Soya Dighi	Yes	Yes	Yes	Yes	Yes	Yes	Yes	Yes	Yes	a	Yes	Yes	Yes	Yes
473	Soya Dighichar	Yes	b	a	a	b	b	b	a	a	a	Yes	No	No	No
474	Saira	Yes	Yes	Yes	Yes	Yes	Yes	Yes	Yes	Yes	a	Yes	No	Yes	No
475	Alinan	Yes	Yes	Yes	Yes	Yes	a	a	Yes	Yes	a	Yes	Yes	Yes	Yes
476	Balarampur	Yes	Yes	Yes	Yes	Yes	Yes	Yes	Yes	Yes	Yes	Yes	Yes	Yes	Yes
477	Dumra	c	a	a	Yes	a	b	b	Yes	Yes	Yes	Yes	Yes	Yes	Yes
478	Hogla	Yes	Yes	Yes	Yes	Yes	Yes	Yes	Yes	Yes	Yes	Yes	Yes	Yes	Yes
479	Kanktya	Yes	a	a	Yes	a	a	a	Yes	Yes	Yes	Yes	Yes	Yes	Yes
480	Janu Basan	Yes	Yes	b	b	Yes	b	b	Yes	Yes	a	Yes	Yes	Yes	Yes
481	Sabalara	Yes	Yes	a	b	b	a	b	b	Yes	Yes	Yes	Yes	Yes	Yes

Nearest Town		Land Use							
		Area under different types of land use (in hectares rounded up to one decimal place)							
Name	Distance range code i.e. a for < 5 Kms, b for 5-10 Kms and c for 10+ kms .	104 Forests	105 Area under Non-agricultural Uses	106 Barren and Un-cultivable land	107 Permanent Pastures and Other Grazing Lands	108 Land Under Miscellaneous Tree Crops etc.	109 Culturable Waste Land	Name of Village	Serial Number
102	103							2	1

TAMLUK	c	15	10.8	0	0	0	0	Baragechhe	439
TAMLUK	c	2	9.7	0	0	0	0	Hakala	440
TAMLUK	c	0	4.6	0	0	0	0	Guluria	441
TAMLUK	c	0	8.2	0	0	0	0	Barnan	442
TAMLUK	c	0	5	0	0	0	0	Ramchandrapur	443
TAMLUK	c	0	6.2	0	0	0	0	Akandi	444
TAMLUK	c	0	8.5	0	0	0	0	Dariala	445
TAMLUK	c	0	3.7	0	0	0	0	Chitra	446
TAMLUK	c	0	8.6	0	0	0	0	Barasati	447
TAMLUK	c	0	9	0	0	0	0	Barari	448
TAMLUK	c	0	8	0	0	0	0	Shahara	449
TAMLUK	c	0	8	0	0	0	0	Bansda	450
TAMLUK	c	0	6	0	0	0	0	Agar	451
TAMLUK	c	0	5.4	0	0	0	0	Harasankar Ranichak	452
TAMLUK	c	0	11	0	0	0	0	Hogalberya	453
TAMLUK	c	0	5.1	0	0	0	0	Patanda	454
TAMLUK	b	0	7.4	0	0	0	30	Ballok	455
TAMLUK	b	0	5.7	0	0	0	0	Panchberya	456
TAMLUK	c	0	7.4	0	0	0	0	Chatara	457
TAMLUK	b	0	9	0	0	0	0	Paikpari	458
TAMLUK	c	0	8.2	0	0	0	0	Banpur	459
TAMLUK	c	0	18.9	0	0	0	0	Kharui	460
TAMLUK	c	0	16.3	0	0	0	0	Gathra	461
TAMLUK	c	0	8.7	0	0	0	0	Pitulsaha	462
TAMLUK	c	0	6.5	0	0	0	0	Uttar Mirzapur	463
TAMLUK	c	0	7.2	0	0	0	0	Gujar Kharai	464
TAMLUK	c	0	8.6	0	0	0	0	Gobra	465
TAMLUK	c	0	6	0	0	0	0	Naochara	466
TAMLUK	c	0	4	0	0	0	0	Achaipur	467
TAMLUK	c	0	5	0	0	0	0	Jamitta	468
TAMLUK	c	0	7.7	0	0	0	0	Dwip Kishorpur	469
TAMLUK	c	0	6.7	0	0	0	0	Khas Rekha	470
TAMLUK	c	0	7.8	0	0	0	0	Hurinan	471
TAMLUK	c	0	6.3	0	0	0	0	Soya Dighi	472
TAMLUK	c	0	67.3	0	0	0	0	Soya Dighichar	473
TAMLUK	c	0	11.2	0	0	0	0	Saira	474
TAMLUK	c	0	8.9	0	0	0	0	Alinan	475
TAMLUK	c	0	8.3	0	0	0	0	Balarampur	476
TAMLUK	c	0	11.2	0	0	0	0	Dumra	477
TAMLUK	c	0	10.2	0	0	0	0	Hogla	478
TAMLUK	c	0	8.3	0	0	0	0	Kanktya	479
TAMLUK	b	0	17.3	0	0	0	0	Janu Basan	480
TAMLUK	b	0	12.7	0	0	0	0	Sabalara	481

Land Use												
Area under different types of land use (in hectares rounded up to one decimal place)							Area irrigated by source (in hectare).					
Serial Number	Name of Village	Fallow lands other than current fallows	Current Fallows	Net Area Sown	Total Irrigated Land Area	Total Un-irrigated Land Area	Canals (C)	Wells/Tube-wells(W/TW)	Tanks/Lakes(T/L)	Water Falls(WF)	Others(O)	
1	2	110	111	112	113	114	115	116	117	118	119	

439	Baragechhe	0	0	181	111	70	0	111	0	0	0
440	Hakala	0	0	74	40	34	0	40	0	0	0
441	Guluria	0	0	39	21	18	0	21	0	0	0
442	Barnan	0	0	175	150	25	0	150	0	0	0
443	Ramchandrapur	0	0	87	71	16	38	33	0	0	0
444	Akandi	0	0	54	32	22	0	32	0	0	0
445	Dariala	0	0	68	43	25	0	43	0	0	0
446	Chitra	0	0	43	25	18	0	25	0	0	0
447	Barasati	0	0	135	91	44	0	91	0	0	0
448	Barari	0	0	57	31	26	26	5	0	0	0
449	Shahara	0	0	60	32	28	0	32	0	0	0
450	Bansda	0	0	69	45	24	35	10	0	0	0
451	Agar	0	0	83	50	33	0	50	0	0	0
452	Harasankar Ranichak	0	0	61	46	15	0	46	0	0	0
453	Hogalberya	0	0	123	83	40	0	83	0	0	0
454	Patanda	0	0	58	42	16	0	42	0	0	0
455	Ballok	0	0	65	40	25	10.3	29.7	0	0	0
456	Panchberya	0	0	35	21	14	0	21	0	0	0
457	Chatara	0	0	147	97	50	0	97	0	0	0
458	Paikpari	0	0	147	97	50	0	97	0	0	0
459	Banpur	0	0	104	74	30	50	24	0	0	0
460	Kharui	0	0	293	141	152	0	141	0	0	0
461	Gathra	0	0	181	116	65	20	96	0	0	0
462	Pitulsaha	0	0	43	34	9	34	0	0	0	0
463	Uttar Mirzapur	0	0	79	58	21	58	0	0	0	0
464	Gujar Kharai	0	0	84	60	24	60	0	0	0	0
465	Gobra	0	0	66	43	23	43	0	0	0	0
466	Naochara	0	0	60	0	60	0	0	0	0	0
467	Achaipur	0	0	31	18	13	18	0	0	0	0
468	Jamitta	0	0	116	78	38	78	0	0	0	0
469	Dwip Kishorpur	0	0	28	13	15	13	0	0	0	0
470	Khas Rekha	0	0	43	26	17	26	0	0	0	0
471	Hurinan	0	0	146	105	41	105	0	0	0	0
472	Soya Dighi	0	0	89	69	20	69	0	0	0	0
473	Soya Dighichar	0	0	132.9	32	100.9	32	0	0	0	0
474	Saira	0	0	163	106	57	106	0	0	0	0
475	Alinan	0	0	193	143	50	143	0	0	0	0
476	Balarampur	0	0	101	70	31	70	0	0	0	0
477	Dumra	0	0	157	98	59	98	0	0	0	0
478	Hogla	0	0	51	36	15	36	0	0	0	0
479	Kanktya	0	0	87	65	22	65	0	0	0	0
480	Janu Basan	0	0	145	83	62	83	0	0	0	0
481	Sabalara	0	0	122	90	32	90	0	0	0	0

Name of three most important commodities manufactured			Name of Village	Serial Number
First	Second	Third		
120	121	122	2	1

Baragechhe	439
Hakala	440
Guluria	441
Barnan	442
Ramchandrapur	443
Akandi	444
Dariala	445
Chitra	446
Barasati	447
Barari	448
Shahara	449
Bansda	450
Agar	451
Harasankar Ranichak	452
Hogalbarya	453
Patanda	454
Ballok	455
Panchbarya	456
Chatara	457
Paikpari	458
Banpur	459
Kharui	460
Gathra	461
Pitulsaha	462
Uttar Mirzapur	463
Gujar Kharai	464
Gobra	465
Naochara	466
Achaipur	467
Jamitta	468
Dwip Kishorpur	469
Khas Rekha	470
Hurinan	471
Soya Dighi	472
Soya Dighichar	473
Saira	474
Alinan	475
Balarampur	476
Dumra	477
Hogla	478
Kanktya	479
Janu Basan	480
Sabalara	481

Ball Pen Jari

Census of India 2011
Amenities and Land use

Serial Number	Name of Village	Location code no.	Total area of the village (in hectares rounded up to one decimal place)	Total population (2011 census)	Number of households (2011 census)	Number of educational amenities available in village, the distance range code viz; a for 0-5 kms, b for 5-10 kms, c for 10+ kms of nearest place where facility is available							
						Pre-Primary school (PP)	Primary school (P)	Middle school (M)	Secondary School (S)	Senior Secondary school (SS)	Degree college of arts, science & commerce (ASC)	Engineering college(EC)	Medical college (MC)
1	2	3	4	5	6	7	8	9	10	11	12	13	14
482	Prasadchak	344606	87.4	1248	264	2	2	a	a	a	b	b	c
483	Udaychak	344607	96.8	1387	339	1	1	1	a	a	c	b	c
484	Barhara Shankar	344608	88.2	1444	315	1	1	a	a	a	c	b	c
485	Uttar Usatpur	344609	180.7	3167	756	4	4	1	a	a	c	b	c
486	Dakshin Usatpur	344610	173.5	3409	775	2	2	1	1	1			
487	Soya Dighi	344611	114.2	3674	849	2	2	1	1	1			
488	Gobindapur	344612	87.1	2118	496	1	1	1					
489	Sonapetya	344613	47.7	1452	332	2	2	1					
490	Polanda	344614	124.6	2983	648	1	1						
491	Ghora Thakura	344615	40	1234	278	1	1	1	1	a	b	c	c
492	Ichha Bari	344616	63.2	1489	349	2	2	a	a		b	a	c
493	Raghunathpur	344617	62.3	2079	453	2	1	a	a	a	b	c	c
494	Tarangakhali	344618	73.2	1729	397	2	2	a	a	a	b	c	c
495	Ranichak	344619	84.7	1394	322	1	1						
496	Panch Berya	344620	44.9	776	192	1	1	a	a	a	b	c	c
497	Mashisda	344621	160.3	4279	989	2	2	1	1	1	b	b	c
498	Kakharda	344622	172.1	2930	679	2	2	1	1	1	c	b	c
499	Jashomantapur	344623	52.5	1541	344	1	1	a	a	a	b	b	c
500	Shirui	344624	231.3	3859	844	4	4	a	a	a	c	b	c
501	Belun	344625	34.7	719	151	1	1	a	a	a	b	b	c
502	Barsiuri	344626	71.9	1166	249	1	1	a	a	a	c	b	c
503	Bamanara	344627	142.6	2099	516	1	1	a	a	a	b	c	c
504	Biswas	344628	435.1	2501	596	2	1	a	a	a	b	c	c
505	Mathori	344629	250.6	3885	866	2	2	1	1	1	b	c	c
506	Uttar Dhalhara	344630	195.9	7150	1671	2	2	a	a	a	b	c	c
507	Chandrimer	344631	55.6	1445	333	1	1	a	a	a	a	c	c
508	Khanda Gram	344632	77.7	1913	476	3	3	1	1	a	a	c	c
509	Narayandari	344633	151.8	2786	634	1	1	1	a	a	a	c	c
510	Kashipur	344634	41.7	931	203	1	1	a	a	a	b	c	c
511	Khostikri	344635	37.4	685	127	2	2	a	a	a	b	c	c
512	Barkhoskana	344636	34.2	863	181	a	a	a	a	a	b	c	c
513	Khoskana	344637	85.2	1369	296	2	1	1	1	a	b	c	c
514	Astara	344638	98.7	1741	408	2	2	a	a	a	a	c	c
515	Naya Basan	344639	63.1	1473	335	2	2	a	a	a	a	c	c
516	Pakurya	344640	92	2523	557	3	3	a	a	a	b	b	c
517	Dhurpa	344641	69.2	741	176	1	1	1	a	a	b	b	c
518	Padampur	344642	66.8	1664	369	1	1	a	a	a	b	b	c
519	Rajgoda	344643	102	702	167	1	1						
520	Denanchar Orphuli Char	344644	175.4	0	0								
521	Century Char	344645	166.9	0	0								
522	Coronation Char	344646	52.9	0	0								
523	Char Chandramer	344647	64.4	44	12	a	a	a	a	a	a	c	c
524	New Char	344648	57.5	0	0								
Block T O T A L :			9351.5	183987	41579	135	125	31	23	12	0	0	0

- Village Directory

(As in 2009)

le. (If not available within the < 5 Kms, b for 5-10 Kms and c cility is available is given).															Number of Medical Amenities available. (If not available within the village , the distance range code viz; a for < 5 Kms, b for 5-10 Kms and c for 10+ kms of nearest place where facility is available is given).															Name of Village	Serial Number
Management institute (MI)	Polytechnic (Pt)	Vocational training school /ITI	Non-formal training centre (NFTC)	Special school for disabled (SSD)	Others (specify)	Community health centre (CHC)	Primary health centre (PHC)	Primary health sub centre (PHS)	Maternity and child welfare centre (MCW)	T.B. clinic (TBC)	Hospital-allopathic (HA)	Hospital-alternative medicine (HO)	Dispensary (D)	Veterinary hospital (VH)	Mobile health clinic (MHC)	Family welfare centre (FWC)															
15	16	17	18	19	20	21	22	23	24	25	26	27	28	29	30	31	2	1													
c	c	c				b	a	a		b	b	b	a	b	b	b	Prasadchak	482													
c	b	a	b	c		c	a	a	c	c	a	c	a	a	c	c	Udaychak	483													
c	b	a	b	c		c	a	1	c	c	a	c	a	a	c	c	Barhara Shankar	484													
c	b	a	b	c		c	b	a	c	c	b	c	a	b		c	Uttar Usatpur	485													
																	Dakshin Usatpur	486													
																	Soya Dighi	487													
									1								Gobindapur	488													
																	Sonapetya	489													
									1								Polanda	490													
c	c		1	b	b	b	b	a	a	b	b	b		b		a	Ghora Thakura	491													
c	c	a	b	b		b	b	a	a	b	b	b		b		b	Ichha Bari	492													
c	c	a	b	b		b	b	a	a	b	b		b			a	Raghunathpur	493													
c	c	a	b	b		b	b		1	1	b	b	b		b	a	Tarangakhali	494													
																	Ranichak	495													
c	c	a		c			b		a		a		a		b		Panch Berya	496													
c	c	c		1	c	b	a		1	b	a	a	a	7	b	c	Mashisda	497													
c	c		1	c		2			1								Kakharda	498													
c	c	a		c		a	a		1	a	a	a	c	a		a	Jashomantapur	499													
c	c	a		c	3	a	a		1	1	1	b	c	1	a	b	1 Shirui	500													
c	c	a		c		b	a	a	a	a	a	c	a	a	c	a	Belun	501													
c	c	a		c		b	a	a	a	a	a	b	a	a	a	a	Barsiuri	502													
c	c	c		c		b	a	a	b	b	b	b	b	b	b	b	Bamanara	503													
c	c	c		c		b	a	a	b	b	b	b	b	b	b	b	Biswas	504													
c	c	c		c		b	a		1	b	b	b	b	b	b	b	Mathori	505													
c	c	c		c		b	1	a	b	b	b	b	b	b	b	b	Uttar Dhalhara	506													
c	a	c	a	c		b	b	a	a	a	a	a	a	a	a	a	Chandramer	507													
c	c	c		c		a	a	a	a	a	a	a	a	a	b	b	Khanda Gram	508													
c	c	c		c		a	a		1	a	a	a	a	a	b	b	Narayandari	509													
c	c	a				b	b	a	a	b	a			2	b	b	Kashipur	510													
c	c	a				b	b	a	b	b	b	b	a	b		b	Khostikri	511													
c	c	a		1		b	a		b	b	b		a	b		b	Barkhoskana	512													
c	c	a				b	a		1	b	b	b		1	b	b	Khoskana	513													
c	c	c		c		a	a	a	a	a	a	a	a	a	b	b	Astara	514													
c	c		c			a	c	a	a	a	a	a	a	a	b	b	Naya Basan	515													
c	c	c	a		c	b	a	a	b	b	a	a		2	b	c	Pakurya	516													
c	c	c	a			b	a		1	b	b	a	a	a	b	c	Dhurpa	517													
c	c	c	a	c		b	b	a	b	b	b	b	b	c		c	Padampur	518													
																	Rajgoda	519													
																	Denanchar Orphuli Char	520													
																	Century Char	521													
																	Coronation Char	522													
c	c	a	c			b	b	a	a	a	a	a	a	a		a	Char Chandramer	523													
																	New Char	524													
0	0	9	1	1	7	2	3	28	14	3	1	3	31	4	2	7	: Block TOTAL														

Serial Number	Name of Village	Number of Non-Government Medical Amenities available.								Availability of drinking water - Yes / No							
		Charitable non Govt. hospital/Nursing home.	Medical practitioner with MBBS Degree	Medical practitioner with other degree	Medical practitioner with no degree	Traditional practitioner and faith healer.	Medicine Shop	Others	Tap water (Treated/Untreated)	Well water (Covered / Uncovered well)	Hand Pump	Tube wells /Bore well	Spring	River / Canal	Tank / Pond / Lake	Others	
1	2	32	33	34	35	36	37	38	39	40	41	42	43	44	45	46	
482	Prasadchak	0	0	0	2	3	0	0	Yes	No	Yes	Yes	No	Yes	No	No	
483	Udaychak	0	0	0	1	0	0	0	Yes	No	Yes	No	No	No	Yes	No	
484	Barhara Shankar	0	0	0	3	0	2	0	No	No	Yes	No	No	No	Yes	No	
485	Uttar Usatpur	0	0	0	11	0	5	0	No	No	Yes	No	No	No	Yes	No	
486	Dakshin Usatpur	0	0	0	0	0	0	0	No	No	Yes	Yes	No	No	No	No	
487	Soya Dighi	0	0	0	0	0	0	0	No	No	Yes	Yes	No	No	No	No	
488	Gobindapur	0	0	0	0	0	0	0	No	No	Yes	Yes	No	No	No	No	
489	Sonapetya	0	0	0	0	0	0	0	No	No	Yes	No	No	No	No	No	
490	Polanda	0	0	0	0	0	0	0	No	No	Yes	Yes	No	No	No	No	
491	Ghora Thakura	0	0	0	0	1	0	0	No	No	Yes	No	No	No	No	No	
492	Ichha Bari	0	0	0	1	0	0	0	No	No	Yes	No	No	No	No	No	
493	Raghunathpur	0	0	0	3	0	1	0	Yes	No	Yes	Yes	No	No	No	No	
494	Tarangakhali	0	0	0	1	0	0	0	No	No	Yes	No	No	No	No	No	
495	Ranichak	0	0	0	0	0	0	0	No	No	Yes	Yes	No	No	No	No	
496	Panch Berya	0	0	0	4	0	0	0	Yes	No	Yes	No	No	No	No	No	
497	Mashisda	2	0	7	5	0	5	0	Yes	No	Yes	Yes	No	No	No	No	
498	Kakharda	0	0	0	4	2	0	0	Yes	No	Yes	No	No	No	Yes	No	
499	Jashomantapur	0	0	2	0	0	0	0	Yes	No	Yes	No	No	Yes	Yes	No	
500	Shirui	0	0	2	1	3	2	1	No	No	Yes	No	No	No	Yes	No	
501	Belun	0	0	0	1	0	0	0	No	No	Yes	No	No	No	Yes	No	
502	Barsiuri	0	0	3	2	0	0	0	No	No	Yes	No	No	No	Yes	No	
503	Bamanara	0	0	0	2	1	0	0	No	No	Yes	No	No	No	Yes	No	
504	Biswas	0	0	1	2	0	0	0	No	Yes	Yes	No	No	No	Yes	No	
505	Mathori	0	1	1	3	2	3	0	No	Yes	Yes	No	No	No	Yes	No	
506	Uttar Dhalhara	0	0	1	1	2	2	2	No	No	Yes	No	No	No	Yes	No	
507	Chandrimer	0	0	0	0	0	2	2	No	No	Yes	No	No	No	Yes	No	
508	Khanda Gram	0	0	0	1	3	0	0	Yes	No	Yes	No	No	No	Yes	No	
509	Narayandari	0	0	0	1	2	0	0	Yes	No	Yes	No	No	No	Yes	No	
510	Kashipur	0	1	1	2	0	3	0	Yes	No	Yes	No	No	No	Yes	Yes	
511	Khostikri	0	0	0	0	0	0	0	Yes	No	Yes	No	No	No	Yes	Yes	
512	Barkhoskana	0	0	1	0	0	0	0	Yes	No	Yes	No	No	No	Yes	Yes	
513	Khoskana	0	0	0	2	2	2	0	No	Yes	No	No	No	Yes	Yes	No	
514	Astara	0	0	0	1	2	0	0	Yes	No	Yes	No	No	No	Yes	No	
515	Naya Basan	0	0	0	1	3	0	0	No	No	Yes	No	No	No	Yes	No	
516	Pakurya	2	0	3	2	0	0	0	Yes	No	Yes	No	No	No	No	No	
517	Dhurpa	0	0	0	0	2	0	0	No	No	Yes	No	No	No	No	No	
518	Padampur	0	0	1	2	0	0	0	Yes	No	Yes	No	No	No	No	No	
519	Rajgoda	0	0	0	0	0	0	0	No	No	No	Yes	No	No	No	No	
520	Denanchar Orphuli Char																
521	Century Char																
522	Coronation Char																
523	Char Chandramer	0	0	0	0	0	0	0	No	No	Yes	No	No	No	Yes	No	
524	New Char																
Block T O T A L :		5	6	60	338	1872	273	268	24	3	77	15	0	11	42	3	

Availability of toilet & others Yes / No				Communication and transport facilities (If amenities available code -Yes is given except for Village Pin Code ,If not available within the village , the distance range code viz; a for < 5 Kms, b for 5-10 Kms and c for 10+ kms of nearest place where facility is available is given).									
Community toilet including bath.	Community toilet excluding bath.	Rural sanitary mart or sanitary hardware outlet available near the village.	Community bio- gas or recycle of waste for productive use.	Post office(PO)	Sub post office (SPO)	Post & Telegraph office (P&TO)	Village Pin Code	Telephones (Land lines)	Public call office (PCO)	Mobile phone coverage	Name of Village	Serial Number	
47	48	49	50	51	52	53	54	55	56	57	2	1	
No	No	No	No	b	a	b	721137	Yes	b	Yes	Prasadchak	482	
No	Yes	No	No	c	a	c	721137	Yes	c	Yes	Udaychak	483	
No	Yes	No	No	c	a	c	721151	Yes	c	Yes	Barhara Shankar	484	
No	Yes	No	No	b	a	b	721151	Yes	b	Yes	Uttar Usatpur	485	
No	No	No	No	a	a	b	721627	a	b	a	Dakshin Usatpur	486	
No	No	No	No		a	b		a	b	Yes	Soya Dighi	487	
No	No	No	No	Yes	a	b	721627	Yes	b	Yes	Gobindapur	488	
No	No	No	No	a	a	b	721627	a	c	Yes	Sonapetya	489	
No	No	No	No			b	721627	b	b	Yes	Polanda	490	
No	Yes	No	No	b	a	b	721627	Yes	c	Yes	Ghora Thakura	491	
No	Yes	No	No	b	a	b	721668	a	c	Yes	Ichha Bari	492	
No	Yes	No	Yes	b	a	b	721668	Yes	b	Yes	Raghunathpur	493	
No	No	No	No	b	a	b	721668	Yes	b	Yes	Tarangakhali	494	
No	No	No	No	a	a	b	721668	a	b	a	Ranichak	495	
No	Yes	No	No	b	a	b	721172	Yes	c	a	Panch Berya	496	
Yes	Yes	No	No	b	Yes	b	721668	Yes	c	Yes	Mashisda	497	
No	No	Yes	No	a	b	b	721668	Yes	c	Yes	Kakharda	498	
No	No	Yes	No	b	a	b	721172	a	b	a	Jashomantapur	499	
No	No	Yes	No	b	a	b	721137	Yes	c	Yes	Shirui	500	
No	No	Yes	No	a	a	a	721668	a	b	Yes	Belun	501	
No	No	No	No	c	a	c	721137	Yes	b	Yes	Barsiuri	502	
Yes	No	No	No	b	a	b	721636	a	b	Yes	Bamanara	503	
No	Yes	Yes	No	b	Yes	b	721636	b	c	Yes	Biswas	504	
No	Yes	No	No		a	a	721636	Yes	c	Yes	Mathori	505	
No	Yes	Yes	No	b	Yes	b	721636	Yes	c	Yes	Uttar Dhalhara	506	
Yes	No	Yes	No	a	a	a	721636	a	c	Yes	Chandrimer	507	
No	Yes	No	No	a	a	a	721636	Yes	c	Yes	Khanda Gram	508	
No	Yes	No	No	a	a	a	721636	Yes	b	a	Narayandari	509	
No	Yes	No	No	a	a	a	721636	a	b	Yes	Kashipur	510	
No	No	No	No	b	a	a	721668	a	b	Yes	Khostikri	511	
No	Yes	No	No	b	a	a	721668	Yes	b	b	Barkhoskana	512	
No	Yes	No	No	b	a	a	721668	Yes	b	Yes	Khoskana	513	
No	Yes	No	No	a	a	a	721668	Yes	c	a	Astara	514	
No	Yes	No	No	a	a	a	721668	b	c	a	Naya Basan	515	
No	No	No	No	b	Yes	b	721668	a	b	a	Pakurya	516	
No	Yes	No	No	b	a	b	721668	a	c	b	Dhurpa	517	
No	Yes	No	No	b	a	b	721627	a	b	a	Padampur	518	
No	No	No	No			b	721627	b	b	Yes	Rajgoda	519	
											Denanchar Orphuli Char	520	
											Century Char	521	
											Coronation Char	522	
Yes	No	No	No	a	a	a	721636	a	b	Yes	Char Chandramer	523	
											New Char	524	
8	37	11	1	5	9	0	79	50	0	53	: Block TOTAL		

Communication and transport facilities (If amenities available code -Yes is given except for Village Pin Code ,If not available within the village , the distance range code viz; a for < 5 Kms, b for 5-10 Kms and c for 10+ kms of nearest place where facility is available is given).													Village connected to highway (If amenities available code viz; a for < 5 Kms, b for 5-10 Kms and c for 10+ kms of nearest place where facility is available is given).			
Serial Number	Name of Village	Internet cafes/ Common service centre (CSC)	Private courier facility	Bus service (Public & Private)	Railway stations	Auto/Modified Autos	Taxis and Vans	Tractors	Cycle-pulled rickshaws(Manual & Machine driven)	Carts driven by animals	Sea /River ferry service	Connected to national highway(NH)	Connected to state highway(SH)	Connected to major district road (MDR)	Connected to others district road	Pucca roads
1	2	58	59	60	61	62	63	64	65	66	67	68	69	70	71	72
482	Prasadchak	a	a	a	b	a	a	c	Yes	c	a	a	a	a	a	a
483	Udaychak	c	c	Yes	b	a	Yes		Yes	c	Yes	a	a	a	a	b
484	Barhara Shankar	b	b	Yes	b	Yes	Yes		Yes	c	Yes	a	a	a	a	b
485	Uttar Usatpur	c	b	Yes	b	b	Yes		Yes	c	Yes	b	b	b	b	Yes
486	Dakshin Usatpur	b	a	a	c	Yes	Yes	Yes	Yes	a	c	Yes	a		a	Yes
487	Soya Dighi	c	b	a	c	c	a	c	Yes	c	c	Yes				a
488	Gobindapur	a	b	Yes	c	a	Yes	b	Yes	c	c		a	a	a	a
489	Sonapetya	b	Yes	Yes	c	a	a	Yes	a	c	c		a	a	a	a
490	Polanda	c	c	a	c	c	a	a	Yes	a	c					a
491	Ghora Thakura	a	b	a	c	b	a	a	Yes	c	a	c	a	a	a	a
492	Ichha Bari	a	b	a	c	a	a	a	Yes	a	Yes	a	c	a	a	a
493	Raghunathpur	a	b	a	c	c	a	a	Yes	c	a	c	Yes	a	a	
494	Tarangakhali	a	b	a	c	a	a	a	Yes	c	a	c	Yes	a	a	
495	Ranichak	b	a	a	c	a	a	Yes	Yes	a	c	a	a	a	a	a
496	Panch Berya	b	Yes	Yes	c	Yes	Yes	Yes	Yes	b	c	b	c	Yes	a	Yes
497	Mashisda	b	Yes	Yes	c	Yes	Yes	Yes	Yes	b	c	a	c		a	Yes
498	Kakharda	a	a	a	c	b	Yes	c	Yes	b	c	b	a	a	a	a
499	Jashomantapur	Yes	a	a	c	b	Yes	Yes	Yes	Yes	Yes	b	a	a	Yes	Yes
500	Shirui	a	a	a	b	a	Yes	Yes	Yes	b	c	b	a	a	a	a
501	Belun	a	a	a	b	c	Yes	c	Yes	c	c	b	a	a	a	a
502	Barsiuri	a	a	a	b	c	Yes	c	Yes	a	c	b	a	b	a	a
503	Bamanara	b	b	a	c	a	a	a	Yes	c	c	c	a	b	a	
504	Biswas	b	b	a	c	a	Yes		Yes	c	c	c	a	b	Yes	
505	Mathori	a	a	a	c	a	Yes	Yes	Yes	Yes	Yes	c	c	a	b	Yes
506	Uttar Dhalhara	b	b	b	c	b	Yes	Yes	Yes	a	c	c	b	b	b	Yes
507	Chandrimer	a	a	a	c	Yes	Yes		Yes	c	b	b	b	b	Yes	Yes
508	Khanda Gram	a	a	a	c	a	a		Yes	c	c	c	a	a	a	
509	Narayandari	a	Yes	a	Yes	Yes	Yes	a	Yes	a	c	c	c	Yes	a	b
510	Kashipur	b	b	a	b	a	Yes		Yes	c	b	b	a	a	a	
511	Khostikri	a	b	a	b	a	Yes		Yes	c	c	b	a	a	a	
512	Barkhoskana	a	a	a	c	Yes	Yes	Yes		a	c	b	b	a	b	a
513	Khoskana	a	b	Yes	c	b	Yes	a	Yes	b	c	b	b		b	Yes
514	Astara	a	a	Yes	c	Yes	Yes	Yes	Yes	c	c	c	Yes	a	b	
515	Naya Basan	a	a	a	c	a	a	Yes	Yes	c	c	c	Yes	a	a	
516	Pakurya	b	a	a	c	Yes	Yes	Yes	Yes	b	c	a	c	Yes	a	a
517	Dhurpa	a	b	a	c	b	Yes	Yes	Yes	b	c	a	c	a	a	a
518	Padampur	b	a	a	b	Yes	Yes	Yes	Yes	b	c		c	c	a	a
519	Rajgoda	c	c	a	Yes	c	a	Yes	Yes	a	c					a
520	Denanchar Orphuli Char															
521	Century Char															
522	Coronation Char															
523	Char Chandramer	a	Yes	a	a	a	a	a	Yes	c	b	b	b	a	a	
524	New Char															
Block T O T A L :		3	11	22	3	17	53	32	72	4	3	9	0	15	13	18

ys,village roads, banks & credit societies :-Yes is given, If not available within the code viz; a for < 5 Kms, b for 5-10 Kms place where facility is available is given).														Availability of miscellaneous facilities (If amenities available code -Yes is given, If not available within the village , the distance range code viz; a for < 5 Kms, b for 5-10 Kms and c for 10+ kms of nearest place where facility is available is given).		
73	74	75	76	77	78	79	80	81	82	83	84	85	86	87	Name of Village	Serial Number
a			Yes	a	a	c	Yes	a	c	a	a	Yes	a	a	Prasadchak	482
Yes	b	b	Yes	a	b	c	Yes	a	c	a	a	Yes	Yes	Yes	Udaychak	483
Yes			Yes	b	b	c	Yes	a	c	a	a	Yes	Yes	Yes	Barhara Shankar	484
Yes			Yes	b	b	c	Yes	Yes	c	a	a	Yes	Yes	Yes	Uttar Usatpur	485
Yes	a	a	Yes	a	b	c	Yes	Yes	c	a	b	Yes	Yes	Yes	Dakshin Usatpur	486
a			Yes			c	Yes	Yes	c	Yes	Yes	Yes	Yes	Yes	Soya Dighi	487
Yes	a	a	Yes	b	b	c	Yes	Yes	c	Yes	Yes	Yes	Yes	Yes	Gobindapur	488
a	a	a	Yes	a	b	Yes	Yes	Yes	Yes	Yes	b	Yes	Yes	Yes	Sonapetya	489
a			Yes			c	Yes	Yes	c	Yes	Yes	Yes	Yes	Yes	Polanda	490
a		Yes	Yes	a	b	c	Yes	Yes	c	a	b	Yes	Yes	Yes	Ghora Thakura	491
a		b	Yes	a	b	c	Yes	a	c	a	b	Yes	Yes	a	Ichha Bari	492
a	Yes	b	Yes	a	b	Yes	Yes	Yes	Yes	Yes	a	Yes	Yes	Yes	Raghunathpur	493
a		b	Yes	b	b	c	Yes	a	c	a	a	Yes	Yes	Yes	Tarangakhali	494
a	Yes		Yes	b	c	c	Yes	Yes	c	Yes	Yes	Yes	Yes	Yes	Ranichak	495
a	b	b	Yes	a	b	c	Yes	Yes	Yes	a	b	Yes	Yes	Yes	Panch Berya	496
a	b	b	Yes	Yes	b	c	Yes	Yes	c	Yes	Yes	Yes	Yes	Yes	Mashisda	497
a	b	a	Yes	a	b	c	Yes	Yes	c	a	b	Yes	Yes	Yes	Kakharda	498
b	b	b	Yes	a	b	c	Yes	Yes	Yes	Yes	Yes	Yes	Yes	Yes	Jashomantapur	499
b	b	a	Yes	a	b	Yes	Yes	Yes	c	Yes	b	Yes	Yes	Yes	Shirui	500
b	b	b	Yes	a	b	b	Yes	a	c	a	b	Yes	Yes	Yes	Belun	501
Yes	b	a	Yes	a	b	b	Yes	a	c	a	a	Yes	Yes	Yes	Barsiuri	502
a	a	b	Yes	a	b	c	Yes	a	c	a	b	Yes	Yes	Yes	Bamanara	503
a			Yes	b	b	Yes	Yes	Yes	c	a	b	Yes	Yes	Yes	Biswas	504
a	Yes	Yes	Yes	a	a	Yes	Yes	Yes	c	Yes	a	Yes	Yes	Yes	Mathori	505
a	Yes	Yes	Yes	b	b	Yes	Yes	Yes	Yes	Yes	b	Yes	Yes	Yes	Uttar Dhalhara	506
Yes		Yes	Yes	a	a	c	Yes	Yes	Yes	a	a	a	Yes	Yes	Chandramer	507
a		Yes	Yes	a	a	c	Yes	Yes	c	a	a	Yes	Yes	Yes	Khanda Gram	508
a			Yes	a	a	Yes	Yes	Yes	Yes	Yes	a	Yes	Yes	Yes	Narayandari	509
a		a	Yes	a	b	c	Yes	Yes	Yes	Yes	Yes	Yes	Yes	Yes	Kashipur	510
a		a	Yes	a	a	c	Yes	Yes	c	a	Yes	Yes	Yes	Yes	Khostikri	511
a		Yes	a	a	b	c	Yes	a	c	a	Yes	Yes	Yes	Yes	Barkhoskana	512
a		b	Yes	b	b	Yes	Yes	Yes	Yes	a	Yes	Yes	Yes	Yes	Khoskana	513
a			Yes	a	a	c	Yes	a	c	a	a	Yes	Yes	Yes	Astara	514
a			Yes	a	a	c	Yes	a	c	a	a	Yes	Yes	Yes	Naya Basan	515
a	b	b	Yes	a	b	c	Yes	a	Yes	a	a	Yes	Yes	Yes	Pakurya	516
a	a	a	Yes	a	b	c	Yes	a	c	a	Yes	Yes	Yes	Yes	Dhurpa	517
a	b	b	Yes	a	b	c	Yes	Yes	c	a	Yes	Yes	Yes	Yes	Padampur	518
a			b			c	Yes	Yes	c	Yes	Yes	Yes	Yes	Yes	Rajgoda	519
															Denanchar Orphuli Char	520
															Century Char	521
															Coronation Char	522
Yes		Yes	Yes	a	a	c	a	a	c	a	a	Yes	Yes	Yes	Char Chandramer	523
															New Char	524
23	13	10	77	6	1	15	79	48	17	28	28	76	77	78	: Block T O T A L	

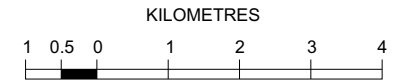
Availability of miscellaneous facilities (If amenities available code -Yes is given, If not available within the village , the distance range code viz; a for < 5 Kms, b for 5-10 Kms and c for 10+ kms of nearest place where facility is available is given).													Availability of electricity (Yes/No)			
Serial Number	Name of Village	ASHA (Accredited Social Health Activist)	Community centre with/without TV	Sports Field,	Sports Club / Recreation Centre	Cinema / Video Hall	Public Library	Public Reading Room	Newspaper Supply	Assembly Polling station	Birth & Death Registration Office	Power Supply for Domestic Use (ED)	Power Supply for Agricultural Use (EAG)	Power Supply for Commercial Use (EC)	Power Supply for All Uses (EA)	
1	2	88	89	90	91	92	93	94	95	96	97	98	99	100	101	
482	Prasadchak	a	Yes	a	b	b	a	b	b	Yes	Yes	Yes	Yes	Yes	Yes	
483	Udaychak	Yes	a	Yes	a	a	b	b	Yes	Yes	Yes	Yes	Yes	No	No	
484	Barhara Shankar	Yes	a	Yes	a	a	a	a	Yes	Yes	a	Yes	No	No	No	
485	Uttar Usatpur	a	a	Yes	a	a	a	a	Yes	Yes	a	Yes	No	No	No	
486	Dakshin Usatpur	b	b	b	a	b	Yes	Yes	Yes	Yes	Yes	Yes	Yes	Yes	Yes	
487	Soya Dighi	Yes	Yes	Yes	Yes	Yes	Yes	Yes	Yes	Yes	Yes	Yes	No	No	No	
488	Gobindapur	Yes	Yes	Yes	Yes	Yes	Yes	Yes	Yes	Yes	Yes	Yes	No	No	No	
489	Sonapetya	b	a	b	a	b	b	Yes	Yes	Yes	Yes	Yes	No	No	No	
490	Polanda	Yes	Yes	Yes	Yes	Yes	Yes	Yes	Yes	Yes	Yes	Yes	No	No	No	
491	Ghora Thakura	Yes	Yes	Yes	Yes	a	a	a	Yes	Yes	a	Yes	Yes	Yes	Yes	
492	Ichha Bari	Yes	Yes	Yes	Yes	Yes	a	a	a	Yes	Yes	Yes	Yes	Yes	Yes	
493	Raghunathpur	Yes	Yes	Yes	Yes	Yes	Yes	Yes	Yes	Yes	Yes	Yes	Yes	Yes	Yes	
494	Tarangakhali	Yes	Yes	Yes	Yes	a	a	a	Yes	Yes	a	Yes	Yes	Yes	Yes	
495	Ranichak	Yes	Yes	Yes	Yes	Yes	Yes	Yes	Yes	Yes	Yes	Yes	No	No	No	
496	Panch Berya	Yes	b	Yes	Yes	a	b	b	Yes	Yes	a	Yes	Yes	Yes	Yes	
497	Mashisda	Yes	Yes	b	Yes	a	Yes	Yes	Yes	Yes	Yes	Yes	Yes	Yes	Yes	
498	Kakharda	Yes	Yes	Yes	Yes	a	b	b	Yes	Yes	Yes	Yes	Yes	Yes	Yes	
499	Jashomantapur	Yes	b	Yes	Yes	a	a	b	Yes	Yes	Yes	Yes	Yes	Yes	Yes	
500	Shirui	b	Yes	a	a	Yes	Yes	Yes	Yes	a	Yes	Yes	Yes	Yes	Yes	
501	Belun	c	a	Yes	a	a	b	b	Yes	a	a	Yes	Yes	Yes	Yes	
502	Barsiuri	c	a	Yes	Yes	a	b	b	Yes	Yes	a	Yes	Yes	Yes	Yes	
503	Bamanara	Yes	b	a	a	b	a	a	Yes	Yes	a	Yes	No	No	No	
504	Biswas	Yes	b	Yes	b	a	a	c	Yes	a	Yes	Yes	No	No	No	
505	Mathori	Yes	Yes	Yes	a	a	a	c	Yes	b	Yes	Yes	No	Yes	No	
506	Uttar Dhalhara	b	Yes	a	b	a	a	c	Yes	Yes	Yes	Yes	No	Yes	No	
507	Chandramer	Yes	a	a	Yes	Yes	Yes	a	a	Yes	Yes	Yes	Yes	Yes	Yes	
508	Khanda Gram	Yes	a	Yes	Yes	a	a	a	Yes	Yes	a	Yes	No	No	No	
509	Narayandari	Yes	a	a	Yes	a	a	a	Yes	Yes	a	Yes	No	No	No	
510	Kashipur	Yes	Yes	Yes	b	a	a	c	Yes	a	Yes	Yes	Yes	Yes	Yes	
511	Khostikri	Yes	Yes	a	Yes	b	a	a	Yes	Yes	a	Yes	Yes	Yes	Yes	
512	Barkhoskana	Yes	a	a	Yes	a	a	a	Yes	Yes	Yes	Yes	Yes	Yes	Yes	
513	Khoskana	Yes	a	Yes	Yes	b	a	a	Yes	Yes	a	Yes	Yes	Yes	Yes	
514	Astara	Yes	a	a	Yes	a	Yes	Yes	Yes	Yes	a	Yes	No	Yes	No	
515	Naya Basan	Yes	Yes	a	Yes	a	c	c	Yes	Yes	a	Yes	No	No	No	
516	Pakurya	b	Yes	b	b	a	a	Yes	Yes	a	Yes	Yes	Yes	Yes	Yes	
517	Dhurpa	Yes	b	Yes	Yes	Yes	b	a	a	Yes	a	Yes	Yes	Yes	Yes	
518	Padampur	Yes	b	a	Yes	b	a	a	Yes	Yes	Yes	Yes	Yes	Yes	Yes	
519	Rajgoda	Yes	Yes	Yes	Yes	Yes	Yes	Yes	Yes	Yes	Yes	Yes	No	No	No	
520	Denanchar Orphuli Char															
521	Century Char															
522	Coronation Char															
523	Char Chandramer	Yes	a	a	a	a	a	a	b	a	b	Yes	Yes	Yes	Yes	
524	New Char															
Block T O T A L :		67	43	48	54	28	24	28	69	71	46	81	55	61	54	

Nearest Town		Land Use							
		Area under different types of land use (in hectares rounded up to one decimal place)							
Name	Distance range code i.e. a for < 5 Kms, b for 5-10 Kms and c for 10+ kms .	Forests	Area under Non-agricultural Uses	Barren and Un-cultivable land	Permanent Pastures and Other Grazing Lands	Land Under Miscellaneous Tree Crops etc.	Culturable Waste Land	Name of Village	Serial Number
102	103	104	105	106	107	108	109	2	1
TAMLUK	b	0	7.4	0	0	0	0	Prasadchak	482
TAMLUK	b	0	6.8	0	0	0	0	Udaychak	483
TAMLUK	c	0	4.2	0	0	0	0	Barhara Shankar	484
TAMLUK	c	0	9.7	0	0	0	0	Uttar Usatpur	485
TAMLUK	c	0	17.5	0	0	0	0	Dakshin Usatpur	486
TAMLUK	c	0	8.2	0	0	0	0	Soya Dighi	487
TAMLUK	c	0	11.1	0	0	0	0	Gobindapur	488
TAMLUK	c	0	5.4	0	0	0	0	Sonapetya	489
TAMLUK	c	0	18.6	0	0	0	0	Polanda	490
TAMLUK	c	0	4	0	0	0	0	Ghora Thakura	491
TAMLUK	b	0	6.2	0	0	0	0	Ichha Bari	492
TAMLUK	b	0	4.3	0	0	0	0	Raghunathpur	493
TAMLUK	c	0	5.2	0	0	0	0	Tarangakhali	494
TAMLUK	c	0	4.7	0	0	0	0	Ranichak	495
TAMLUK	b	0	3.9	0	0	0	0	Panch Berya	496
TAMLUK	b	0	14.3	0	0	0	0	Mashisda	497
TAMLUK	c	0	9.1	0	0	0	0	Kakharda	498
TAMLUK	c	0	10.5	0	0	0	0	Jashomantapur	499
TAMLUK	c	0	8.3	0	0	0	0	Shirui	500
TAMLUK	c	0	4.7	0	0	0	0	Belun	501
TAMLUK	c	0	10.9	0	0	0	0	Barsiuri	502
TAMLUK	b	0	13.6	0	0	0	0	Bamanara	503
TAMLUK	b	0	31.1	0	0	0	0	Biswas	504
TAMLUK	b	0	17.6	0	0	0	0	Mathori	505
TAMLUK	b	0	14.9	0	0	0	0	Uttar Dhalhara	506
TAMLUK	a	0	8.6	0	0	0	0	Chandramer	507
TAMLUK	b	0	6.7	0	0	0	0	Khanda Gram	508
TAMLUK	b	0	4.8	0	0	0	0	Narayandari	509
TAMLUK	b	0	4.7	0	0	0	0	Kashipur	510
TAMLUK	b	0	2.4	0	0	0	0	Khostikri	511
TAMLUK	b	0	1.2	0	0	0	0	Barkhoskana	512
TAMLUK	b	0	6.2	0	0	0	0	Khoskana	513
TAMLUK	b	0	8.7	0	0	0	0	Astara	514
TAMLUK	b	0	5.1	0	0	0	0	Naya Basan	515
TAMLUK	b	0	12	0	0	0	0	Pakurya	516
TAMLUK	b	0	7.2	0	0	0	0	Dhurpa	517
TAMLUK	b	0	4.8	0	0	0	0	Padampur	518
TAMLUK	c	0	12	0	0	0	0	Rajgoda	519
		0	175.4	0	0	0	0	Denanchar Orphuli Char	520
		0	166.9	0	0	0	0	Century Char	521
		0	52.9	0	0	0	0	Coronation Char	522
TAMLUK	a	0	8.4	0	0	0	0	Char Chandramer	523
		0	57.5	0	0	0	0	New Char	524
0	0	17	1218.3	0	0	0	30	: Block T O T A L	

Land Use												
Area under different types of land use (in hectares rounded up to one decimal place)							Area irrigated by source (in hectare).					
Serial Number	Name of Village	Fallow lands other than current fallows	Current Fallows	Net Area Sown	Total Irrigated Land Area	Total Un-irrigated Land Area	Canals (C)	Wells/Tube-wells(W/TW)	Tanks/Lakes(T/L)	Water Falls(WF)	Others(O)	
1	2	110	111	112	113	114	115	116	117	118	119	
482	Prasadchak	0	0	80	68	12	68	0	0	0	0	
483	Udaychak	0	0	90	61	29	61	0	0	0	0	
484	Barhara Shankar	0	0	84	63	21	63	0	0	0	0	
485	Uttar Usatpur	0	0	171	135	36	135	0	0	0	0	
486	Dakshin Usatpur	0	0	156	61	95	61	0	0	0	0	
487	Soya Dighi	0	0	106	63	43	63	0	0	0	0	
488	Gobindapur	0	0	76	30	46	30	0	0	0	0	
489	Sonapetya	0	0	42.3	30	12.3	30	0	0	0	0	
490	Polanda	0	0	106	35	71	20	15	0	0	0	
491	Ghora Thakura	0	0	36	26	10	26	0	0	0	0	
492	Ichha Bari	0	0	57	45	12	45	0	0	0	0	
493	Raghunathpur	0	0	58	45	13	45	0	0	0	0	
494	Tarangakhali	0	0	68	52	16	52	0	0	0	0	
495	Ranichak	0	0	80	63	17	63	0	0	0	0	
496	Panch Berya	0	0	41	29	12	29	0	0	0	0	
497	Mashisda	0	0	146	112	34	72	40	0	0	0	
498	Kakharda	0	0	163	113	50	113	0	0	0	0	
499	Jashomantapur	0	0	42	22	20	22	0	0	0	0	
500	Shirui	0	0	223	178	45	178	0	0	0	0	
501	Belun	0	0	30	22	8	22	0	0	0	0	
502	Barsiuri	0	0	61	36	25	36	0	0	0	0	
503	Bamanara	0	0	129	77	52	77	0	0	0	0	
504	Biswas	0	0	404	101	303	101	0	0	0	0	
505	Mathori	0	0	233	184	49	184	0	0	0	0	
506	Uttar Dhalhara	0	0	181	98	83	98	0	0	0	0	
507	Chandrimer	0	0	47	38	9	38	0	0	0	0	
508	Khanda Gram	0	0	71	51	20	51	0	0	0	0	
509	Narayandari	0	0	147	107	40	107	0	0	0	0	
510	Kashipur	0	0	37	24	13	24	0	0	0	0	
511	Khostikri	0	0	35	26	9	26	0	0	0	0	
512	Barkhoskana	0	0	33	25	8	25	0	0	0	0	
513	Khoskana	0	0	79	60	19	60	0	0	0	0	
514	Astara	0	0	90	66	24	66	0	0	0	0	
515	Naya Basan	0	0	58	45	13	45	0	0	0	0	
516	Pakurya	0	0	80	57	23	57	0	0	0	0	
517	Dhurpa	0	0	62	30	32	30	0	0	0	0	
518	Padampur	0	0	62	46	16	6	40	0	0	0	
519	Rajgoda	0	0	90	40	50	15	25	0	0	0	
520	Denanchar Orphuli Char	0	0	0	0	0	0	0	0	0	0	
521	Century Char	0	0	0	0	0	0	0	0	0	0	
522	Coronation Char	0	0	0	0	0	0	0	0	0	0	
523	Char Chandramer	0	0	56	50	6	0	50	0	0	0	
524	New Char	0	0	0	0	0	0	0	0	0	0	
Block T O T A L :		0	0	8086.2	5140	2946.2	3650.3	1489.7	0	0	0	

Name of three most important commodities manufactured			Name of Village	Serial Number
First	Second	Third		
120	121	122	2	1
Ball Pen	Jangia		Prasadchak	482
Grill Factory			Udaychak	483
			Barhara Shankar	484
			Uttar Usatpur	485
			Dakshin Usatpur	486
			Soya Dighi	487
			Gobindapur	488
			Sonapetya	489
			Polanda	490
			Ghora Thakura	491
			Ichha Bari	492
			Raghunathpur	493
			Tarangakhali	494
			Ranichak	495
			Panch Berya	496
			Mashisda	497
			Kakharda	498
			Jashomantapur	499
	Bidi Works		Shirui	500
			Belun	501
			Barsiuri	502
			Bamanara	503
			Biswas	504
			Mathori	505
			Uttar Dhalhara	506
			Chandramer	507
			Khanda Gram	508
			Narayandari	509
			Kashipur	510
			Khostikri	511
			Barkhoskana	512
			Khoskana	513
			Astara	514
			Naya Basan	515
			Pakurya	516
			Dhurpa	517
			Padampur	518
			Rajgoda	519
			Denanchar Orphuli Char	520
			Century Char	521
			Coronation Char	522
			Char Chandramer	523
			New Char	524
: Block T O T A L				

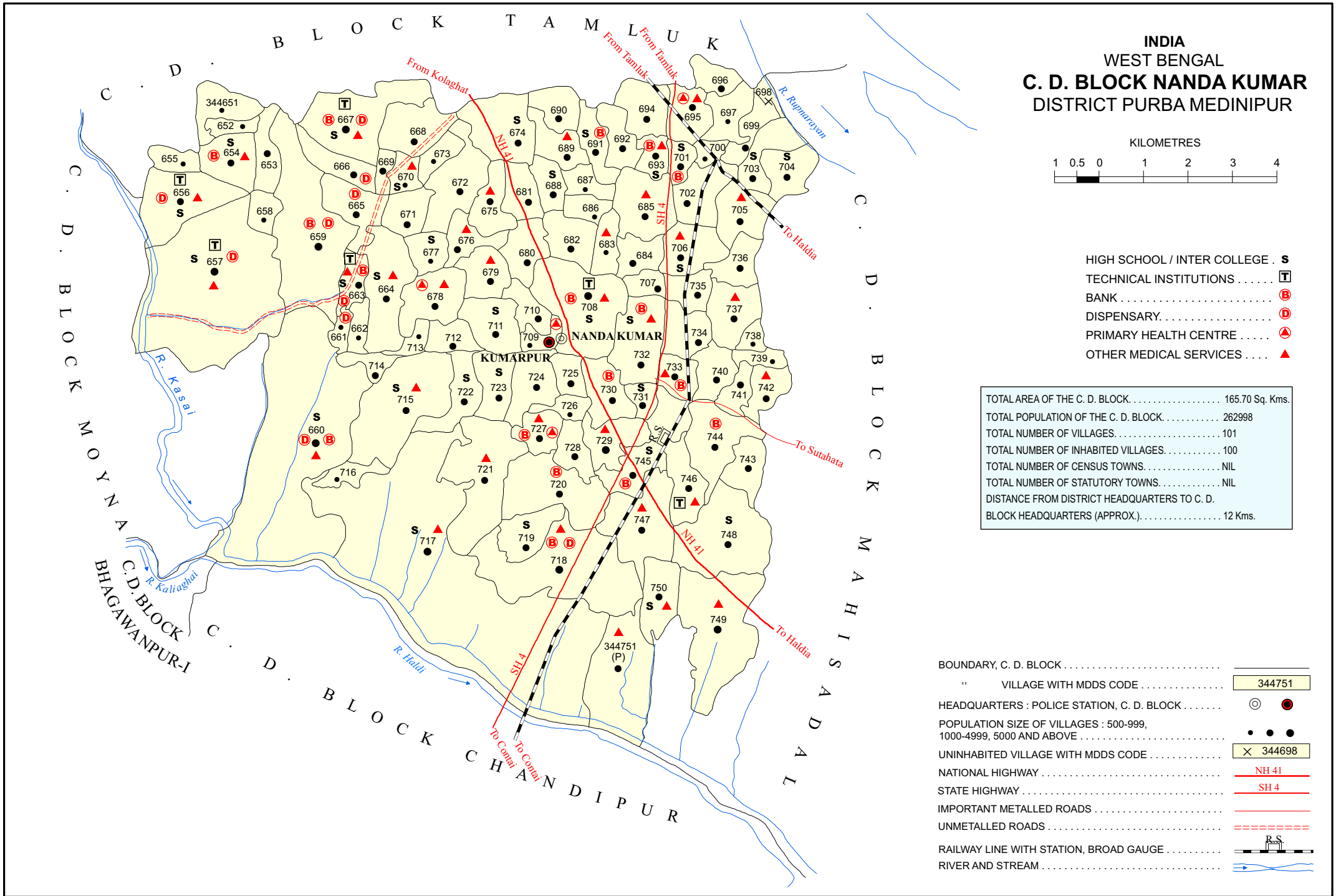
INDIA
WEST BENGAL
C. D. BLOCK NANDA KUMAR
DISTRICT PURBA MEDINIPUR



- HIGH SCHOOL / INTER COLLEGE . S
- TECHNICAL INSTITUTIONS T
- BANK B
- DISPENSARY D
- PRIMARY HEALTH CENTRE ▲
- OTHER MEDICAL SERVICES ▲

TOTAL AREA OF THE C. D. BLOCK	165.70 Sq. Kms.
TOTAL POPULATION OF THE C. D. BLOCK	262998
TOTAL NUMBER OF VILLAGES	101
TOTAL NUMBER OF INHABITED VILLAGES	100
TOTAL NUMBER OF CENSUS TOWNS	NIL
TOTAL NUMBER OF STATUTORY TOWNS	NIL
DISTANCE FROM DISTRICT HEADQUARTERS TO C. D. BLOCK HEADQUARTERS (APPROX.)	12 Kms.

- BOUNDARY, C. D. BLOCK
- " VILLAGE WITH MDDS CODE 344751
- HEADQUARTERS : POLICE STATION, C. D. BLOCK
- POPULATION SIZE OF VILLAGES : 500-999, 1000-4999, 5000 AND ABOVE
- UNINHABITED VILLAGE WITH MDDS CODE X 344698
- NATIONAL HIGHWAY NH 41
- STATE HIGHWAY SH 4
- IMPORTANT METALLED ROADS
- UNMETALLED ROADS
- RAILWAY LINE WITH STATION, BROAD GAUGE
- RIVER AND STREAM



Alphabetical List of Villages

Name of the CD Block : Nanda Kumar

CD Block Code (2011) : 0321

Sl. No.	Name of the Village	PLCN 2001	MDDS PLCN 2011
1	2	3	4
1	Alasuli	03388900	344692
2	Babalpur	03385100	344654
3	Bagmari	03393800	344741
4	Baharampur	03387300	344676
5	Baich Berya	03386400	344667
6	Bakhrabad	03387700	344680
7	Bar Baichberya	03386900	344672
8	Bar Godagudar	03385400	344657
9	Bargoda	03385300	344656
10	Basdebpur	03392900	344732
11	Bengimuda	03387800	344681
12	Bet Kalla	03388800	344691
13	Betalbasan	03389400	344697
14	Betaldighi	03392200	344725
15	Bhabani Chak	03385500	344658
16	Bhabanipur	03391700	344720
17	Bidyadharpur	03392300	344726
18	Chak Baichabere	03386600	344669
19	Chak Chandpota	03386500	344668
20	Chak Durgabasan	03391000	344713
21	Chak Jiyadighi	03385000	344653
22	Chak Simultala	03385800	344661
23	Chak Simulya	03386100	344664
24	Char Betalbasan	03389500	344698
25	Dakshin Damodarpur	03387500	344678
26	Dakshin Dhalhara	03388600	344689
27	Dakshin Gumai	03392400	344727
28	Dakshin Narikelda	03387100	344674
29	Dakshin Sautan Chak	03387000	344673
30	Dakshin Srikrishnapur	03390300	344706
31	Darichak	03385900	344662
32	Dhanya Ghar	03392000	344723
33	Dhitai Bashan	03393700	344740
34	Dihiguma	03392100	344724
35	Fatepur	03394300	344746
36	Ghatual	03389700	344700
37	Guria	03389200	344695
38	Hansgere	03392700	344730
39	Hariharpur	03389000	344693
40	Hatgechhe Dakshin	03390800	344711

Alphabetical List of Villages

Name of the CD Block : Nanda Kumar

CD Block Code (2011) : 0321

Sl. No.	Name of the Village	PLCN 2001	MDDS PLCN 2011
1	2	3	4
41	Ichhapur	03390000	344703
42	Irkha	03387900	344682
43	Jalpai	03391400	344717
44	Jambur Basan	03393100	344734
45	Jashnan	03393600	344739
46	Kalidahi	03388000	344683
47	Kalyan Chak	03391600	344719
48	Kalyanpur	03394600	344749
49	Kamarda	03388500	344688
50	Kanchanpur	03390200	344705
51	Kandalda	03393300	344736
52	Karak	03394700	344750
53	Khanchi	03390500	344708
54	Khejur Berya	03393000	344733
55	Kolsar	03393200	344735
56	Kumarara	03394100	344744
57	Kumarpur	03390600	344709
58	Kunar Chak	03385600	344659
59	Lauhajang	03392500	344728
60	Madhabpur	03394500	344748
61	Mahadadhipur	03387200	344675
62	Mahammadpur	03394200	344745
63	Mahishgot	03386800	344671
64	Mallick Chak	03386700	344670
65	Mandar Gachhya	03393400	344737
66	Masantosh	03391300	344716
67	Mirpur	03390100	344704
68	Nachhipur	03387400	344677
69	Naikundi	03394000	344743
70	Namal	03393900	344742
71	Naradari	03389100	344694
72	Narayanpur	03389300	344696
73	Nilkunthya	03388300	344686
74	Nirbhaypur	03390700	344710
75	Padumkhana	03388100	344684
76	Panch Berya	03384800	344651
77	Pandabbasan	03390900	344712
78	Paramanandapur	03390400	344707
79	Paramhansapur	03392800	344731
80	Piyaj Berya	03384900	344652

Alphabetical List of Villages

Name of the CD Block : Nanda Kumar

CD Block Code (2011) : 0321

Sl. No.	Name of the Village	PLCN 2001	MDDS PLCN 2011
1	2	3	4
81	Purushottampur	03388400	344687
82	Puyeda	03388200	344685
83	Radhanagar Chak	03391100	344714
84	Raj Nagar	03391200	344715
85	Rajarampur	03386200	344665
86	Ramchandrapur	03387600	344679
87	Rani Bhadrapur	03385200	344655
88	Rautari	03393500	344738
89	Sandalpur	03394400	344747
90	Saorabere Jalpai (P)	03385700	344660
91	Shridharpur	03392600	344729
92	Shyamsundarpur	03391800	344721
93	Sibdattapur	03386300	344666
94	Sitalpur	03391500	344718
95	Taragere	03389800	344701
96	Terapara Jalpai (P)	03394800	344751
97	Thakur Chak	03391900	344722
98	Thekuya Chak	03386000	344663
99	Tikarampur	03389900	344702
100	Totabere	03389600	344699
101	Uttar Rautori	03388700	344690

Census of India 2011
Amenities and Land use

Serial Number	Name of Village	Location code no.	Total area of the village (in hectares rounded up to one decimal place)	Total population (2011 census)	Number of households (2011 census)	Number of educational amenities available in village, the distance range code viz; a for 0-5 kms, b for 5-10 kms, c for 10+ kms of nearest place where facility is available							
						Pre-Primary school (PP)	Primary school (P)	Middle school (M)	Secondary School (S)	Senior Secondary school (SS)	Degree college of arts, science & commerce (ASC)	Engineering college(EC)	Medical college (MC)
1	2	3	4	5	6	7	8	9	10	11	12	13	14

Name of District:-Purba Medinipur

Name of CD Block:-Nanda Kumar

525	Panch Berya	344651	92.1	768	178	1	1	a	a	a	c		
526	Piyaj Berya	344652	54.5	988	211	3	2	a	a	a	c		
527	Chak Jiyadighi	344653	81.9	1231	272	2	1	a	a	a	c		
528	Babalpur	344654	129.8	2034	489	3	2	1	1	c			
529	Rani Bhadrapur	344655	43.6	563	137	1	1	a	a	a	c		
530	Bargoda	344656	217.8	4971	1160	6	6	2	1	1	c	c	
531	Bar Godagudar	344657	891.3	11660	2585	6	6	1	1	b	c	c	
532	Bhabani Chak	344658	53.6	601	160	5	5	a	a	a	c	c	
533	Kunar Chak	344659	473.9	9198	2258	6	5	1	a	a	c	c	c
534	Saorabere Jalpai (P)	344660	1162	14774	3061	16	15	2	2	1	c	c	c
535	Chak Simultala	344661	27.1	623	139	a	a	a	a	a	c	c	c
536	Darichak	344662	49.3	618	127	1	1	a	a	a	c	c	c
537	Thekuya Chak	344663	67.9	2353	534	3	2	3	2	1	c	c	c
538	Chak Simulya	344664	228.2	4620	1011	6	6	2	1	1	c	c	c
539	Rajarampur	344665	137	2434	552	1	1	2	a	a	c	c	c
540	Sibdattapur	344666	102.4	1973	459	2	2	a	a	a	c	c	c
541	Baich Berya	344667	272.1	5549	1234	5	5	1	1	1	c	c	c
542	Chak Chandpota	344668	151.1	1630	351	1	1	a	a	a	c	c	c
543	Chak Baichabere	344669	45.9	1104	275	1	1	a	a	a	c	c	c
544	Mallick Chak	344670	38.8	812	181	2	2	1	1	1	c	c	c
545	Mahishgot	344671	88.5	1457	328	3	2	a	a	a	a	a	c
546	Bar Baichberya	344672	190	3119	798	2	2	a	a	a	c	c	c
547	Dakshin Sautan Chak	344673	63.9	926	232	1	1	a	a	a	c	c	c
548	Dakshin Narikelda	344674	217.4	3270	739	3	3	1	1	1	b	c	c
549	Mahadadhipur	344675	104.8	1831	436	1	1	a	a	b	b	c	c
550	Baharampur	344676	81	1284	311	1	1	1	a	a	c	c	c
551	Nachhipur	344677	74.2	985	241	1	1	1	1	a	c	c	c
552	Dakshin Damodarapur	344678	146.6	2503	557	1	1	1	a	a	c	c	c
553	Ramchandrapur	344679	108	1484	371	2	2	a	a	a	c	c	c
554	Bakhrabad	344680	105	2001	424	2	2	1	a	a	b	c	c
555	Bengimuda	344681	86.3	1014	232	2	1	a	a	a	b	c	c
556	Irkha	344682	106.3	1754	399	2	2	1	a	a	b	b	c
557	Kalidahi	344683	74	899	190	2	1	a	a	a	b	c	c
558	Padumkhana	344684	83.7	1182	260	3	2	a	a	a	b	c	c
559	Puyeda	344685	188	3124	726	3	3	1	a	a	b	c	c
560	Nilkunthya	344686	53	907	185	1	1	a	a	a	b	c	c
561	Purushottampur	344687	57.3	767	181	2	1	a	a	a	b	c	c
562	Kamarda	344688	66.8	1409	334	1	1	1	1	a	b	c	c
563	Dakshin Dhalhara	344689	90.3	1578	339	2	2	a	a	a	b	c	c
564	Uttar Rautori	344690	89.6	1804	405	1	1	a	a	a	b	c	c
565	Bet Kalla	344691	88.4	1668	361	1	1	1	1	1	b	c	c

- Village Directory

(As in 2009)

le. (If not available within the < 5 Kms, b for 5-10 Kms and c cility is available is given).						Number of Medical Amenities available. (If not available within the village , the distance range code viz; a for <5 Kms, b for 5-10 Kms and c for 10+ kms of nearest place where facility is available is given).						Name of Village	Serial Number					
Management institute (MI)	Polytechnic (Pt)	Vocational training school /ITI	Non-formal training centre (NFTC)	Special school for disabled (SSD)	Others (specify)	Community health centre (CHC)	Primary health centre (PHC)	Primary health sub centre (PHS)	Maternity and child welfare centre (MCW)	T.B. clinic (TBC)	Hospital-allopathic (HA)			Hospital-alternative medicine (HO)	Dispensary (D)	Veterinary hospital (VH)	Mobile health clinic (MHC)	Family welfare centre (FWC)
15	16	17	18	19	20	21	22	23	24	25	26	27	28	29	30	31	2	1

Location CodeNo:-345

Location CodeNo:-0321

	a				1	c	a	c						c		c	Panch Berya	525
	a					c	a	c	c					c		c	Piyaj Berya	526
	a					c	a	c	c					c		c	Chak Jiyadighi	527
	a					c	1	c	c					c		c	Babalpur	528
	a					c	a	c	c					c		c	Rani Bhadrapur	529
	1					c	1	c	c				3	c		c	Bargoda	530
	1					c	2	c	c				5	c		c	Bar Godagudar	531
						c	a	c	c				b	c		c	Bhabani Chak	532
c	c	c	c	b		c	b		c	c	c		8	c	c	c	Kunar Chak	533
c	c	c	1			c	a	1	2	c	c	c	1	c	c	2	Saorabere Jalpai (P)	534
c	c	c	c	b		c	c	a	c	c	c	c	2	c	c	c	Chak Simultala	535
c	c	c	c	b		c	c	a	c	c	c	c	a	c	c	c	Darichak	536
c	c	1	c	b		c	b	1	c	c	c	c	5	c	c	c	Thekuya Chak	537
c	c	c	a			c	a	1	a	c	a	c	c	c	c	c	Chak Simulya	538
c	c	a	c	b		c	c	a	c	c	c	c	4	c	c	c	Rajarampur	539
c	c	a	c	c		c	c	a	c	c	c	c	1	c	c	c	Sibdattapur	540
c	1	c	b			c	c	1	c	c	c	c	4	c	c	c	Baich Berya	541
c	c	c		b		c	b	a	a	c	c	c	b	c		c	Chak Chandpota	542
c	c	b	b	b		c	b	a	a	c	c	c	b	c		c	Chak Baichabere	543
c	c	c	b	b		c	b	1	1	c	c	c	b	c		c	Mallick Chak	544
c	c	a				c	b	a	a	c	c	c	c	c	c	c	Mahishgot	545
c	c	c	b	b		c	b	a	a	c	c	c	b	c		c	Bar Baichberya	546
c	c	c	c	b	b	c	b	a	a	c	c	c	b	c		c	Dakshin Sautan Chak	547
c	c	c	a	a		b	c	a	a	b	b	b	b	c		c	Dakshin Narikelda	548
c	c	c		b		c	b	1	1	c	c		a	b		b	Mahadadhipur	549
c	c	a				c	b	1	a	c	c	c	c	c	c	c	Baharampur	550
c	c	c	a			c	b	a	a	c	c	c	c	c	c	c	Nachhipur	551
c	c	c	a			c	1	1	1	1	1	1	c	c	c	c	Dakshin Damodarapur	552
c	c	c	a			b	b	1	a	c	c	c	c	c	c	c	Ramchandrapur	553
c	c	c		b		c	b	a	a	c	c		a	b		b	Bakhrabad	554
c	c	c		b		c	b	a	a	c	c		a	b		b	Bengimuda	555
c	c	c	a	c	a	b	b	a	b	b	b	b	b	b	a	b	Irkha	556
c	c	a	c	a		b	b	1	b	b	b	b	b	a	b	b	Kalidahi	557
c	c	a	c	a		b	b	a	b	b	b	b	b	b	a	b	Padumkhana	558
c	c	a	c	a		b	b	1	b	b	b	b	b	b	a	b	Puyeda	559
c	c	a	c	b		b	b	a	b	b	b	b	b	b	a	b	Nilkunthya	560
c	c	a	c	a		b	b	a	b	b	b	b	b	b	a	b	Purushottampur	561
c	c	c		b		c	b	a	a	c	c		a	b		b	Kamarda	562
c	c	c		a		b	b	1	1	b	b		a	b			Dakshin Dhalhara	563
c	c	c		a		b	b	a	a	b	b		a	b			Uttar Rautori	564
c	c		c	b		a	b	a	b	b	b	b	b	b	a	b	Bet Kalla	565

Serial Number	Name of Village	Number of Non-Government Medical Amenities available.							Availability of drinking water - Yes / No							
		Charitable non Govt. hospital/Nursing home.	Medical practitioner with MBBS Degree	Medical practitioner with other degree	Medical practitioner with no degree	Traditional practitioner and faith healer	Medicine Shop	Others	Tap water (Treated/Untreated)	Well water (Covered / Uncovered well)	Hand Pump	Tube wells / Bore well	Spring	River / Canal	Tank / Pond / Lake	Others
1	2	32	33	34	35	36	37	38	39	40	41	42	43	44	45	46

525	Panch Berya	0	0	0	4	0	0	0	Yes	No	Yes	No	No	No	Yes	No
526	Piyaj Berya	0	0	0	2	0	0	0	Yes	No	Yes	No	No	No	Yes	No
527	Chak Jiyadighi	1	1	0	3	0	0	0	Yes	No	Yes	No	No	No	Yes	No
528	Babalpur	0	0	3	8	0	0	0	Yes	No	Yes	No	No	No	Yes	No
529	Rani Bhadrapur	0	0	1	6	0	1	0	Yes	No	Yes	No	No	No	Yes	No
530	Bargoda	0	0	0	10	0	0	0	Yes	No	Yes	No	No	Yes	Yes	No
531	Bar Godagudar	0	2	0	6	0	2	0	Yes	No	Yes	No	No	Yes	Yes	No
532	Bhabani Chak	0	2	0	3	0	0	0	Yes	No	Yes	No	No	Yes	Yes	No
533	Kunar Chak	0	0	4	6	10	2	0	Yes	No	Yes	No	No	No	Yes	No
534	Saorabere Jalpai (P)	0	0	0	0	0	2	0	Yes	No	Yes	No	No	Yes	Yes	No
535	Chak Simultala	0	0	0	0	1	2	0	Yes	No	Yes	No	No	Yes	Yes	No
536	Darichak	0	0	0	1	1	1	0	Yes	No	Yes	No	No	Yes	Yes	No
537	Thekuya Chak	0	0	6	4	0	8	0	Yes	No	Yes	Yes	No	Yes	Yes	No
538	Chak Simulya	0	0	1	0	0	0	0	No	No	Yes	No	No	No	Yes	No
539	Rajarampur	0	0	2	2	0	1	0	Yes	No	Yes	No	No	Yes	Yes	No
540	Sibdattapur	0	0	2	0	0	0	0	No	No	Yes	No	No	Yes	Yes	No
541	Baich Berya	0	0	4	2	0	1	0	Yes	No	Yes	No	No	Yes	Yes	No
542	Chak Chandpota	0	0	0	2	0	0	0	Yes	No	Yes	No	No	No	Yes	No
543	Chak Baichabere	0	0	2	0	0	0	0	Yes	No	Yes	No	No	No	Yes	No
544	Mallick Chak	0	0	0	2	0	0	0	Yes	No	Yes	No	No	No	Yes	No
545	Mahishgot	0	0	0	0	0	0	0	No	No	Yes	No	No	No	Yes	No
546	Bar Baichberya	0	0	2	0	0	1	0	Yes	No	Yes	No	No	No	Yes	No
547	Dakshin Sautan Chak	0	0	2	0	0	0	0	Yes	No	Yes	No	No	No	Yes	No
548	Dakshin Narikelda	0	0	2	0	0	2	0	Yes	No	Yes	No	No	No	Yes	No
549	Mahadadhipur	0	0	0	0	0	0	0	No	No	Yes	No	No	No	Yes	No
550	Baharampur	0	0	0	1	0	0	0	No	No	Yes	No	No	No	Yes	No
551	Nachhipur	0	0	0	0	0	0	0	No	No	Yes	No	No	No	Yes	No
552	Dakshin Damodarpur	0	0	0	2	0	1	0	No	No	Yes	No	No	No	Yes	No
553	Ramchandrapur	0	0	0	1	0	0	0	No	No	Yes	No	No	No	Yes	No
554	Bakhrabad	0	0	0	1	0	0	0	No	No	Yes	No	No	No	Yes	No
555	Bengimuda	0	0	0	0	0	0	0	No	No	Yes	No	No	No	Yes	No
556	Irkha	0	0	0	0	0	0	0	No	No	Yes	No	No	No	No	No
557	Kalidahi	0	0	0	0	0	0	0	No	No	Yes	No	No	No	No	No
558	Padumkhana	0	0	0	0	0	0	0	No	No	Yes	No	No	No	No	No
559	Puyeda	0	0	0	0	0	0	0	Yes	No	Yes	No	No	No	No	No
560	Nilkunthya	0	0	0	0	0	0	0	No	No	Yes	No	No	No	No	No
561	Purushottampur	0	0	0	0	0	0	0	No	No	Yes	No	No	No	No	No
562	Kamarda	0	0	1	4	0	2	0	No	No	Yes	Yes	No	No	Yes	No
563	Dakshin Dhalhara	0	0	1	2	0	0	0	No	No	Yes	No	No	No	No	No
564	Uttar Rautori	0	0	0	2	0	0	0	No	No	Yes	No	No	No	No	No
565	Bet Kalla	0	0	0	0	0	0	0	Yes	No	Yes	Yes	No	No	No	No

Availability of toilet & others Yes / No				Communication and transport facilities (If amenities available code -Yes is given except for Village Pin Code ,If not available within the village , the distance range code viz; a for < 5 Kms, b for 5-10 Kms and c for 10+ kms of nearest place where facility is available is given).								
Community toilet including bath.	Community toilet excluding bath.	Rural sanitary mart or sanitary hardware outlet available near the village.	Community bio- gas or recycle of waste for productive use.	Post office(PO)	Sub post office (SPO)	Post & Telegraph office (P&TO)	Village Pin Code	Telephones (Land lines)	Public call office (PCO)	Mobile phone coverage	Name of Village	Serial Number
47	48	49	50	51	52	53	54	55	56	57	2	1

No	No	No	No	a	a	a	721651	Yes	c	Yes	Panch Berya	525
No	No	No	No	a	a	a	721651	Yes	c	Yes	Piyaj Berya	526
No	No	No	No	a	Yes	a	721649	Yes	b	Yes	Chak Jiyadighi	527
No	No	No	No	a	a	a	721651	Yes	c	Yes	Babalpur	528
No	No	No	No	a	Yes	a	721651	Yes	c	Yes	Rani Bhadrapur	529
No	Yes	No	No	a	Yes	a	721651	a	b	Yes	Bargoda	530
No	No	No	No	b	Yes	b	721652	Yes	b	Yes	Bar Godagudar	531
No	No	No	No	c	a	c	721649	c	b	Yes	Bhabani Chak	532
No	No	Yes	No	Yes	a	a		Yes	b	Yes	Kunar Chak	533
No	No	No	No	c	a	a		Yes	b	Yes	Saorabere Jalpai (P)	534
No	No	Yes	No	a	a	a	721652	Yes	b	Yes	Chak Simultala	535
No	No	Yes	No	a	a	a	721652	Yes	c	Yes	Darichak	536
No	No	No	No	Yes	Yes	Yes	721652	Yes	c	Yes	Thekuya Chak	537
No	No	No	No	a	a	c		a	c	b	Chak Simulya	538
No	No	No	No	c	a	c	721652	Yes	b	Yes	Rajarampur	539
No	No	No	No	a	a	c		Yes	b	Yes	Sibdattapur	540
No	No	No	No	Yes	Yes	c		Yes	b	Yes	Baich Berya	541
No	No	Yes	No	a	a	c	721664	a	b	Yes	Chak Chandpota	542
No	No	Yes	No	a	a	c		Yes	b	Yes	Chak Baichabere	543
No	No	Yes	No	a	a	c	721652	Yes	c	Yes	Mallick Chak	544
No	No	No	No	a	a	c	721652	a	b	b	Mahishgot	545
No	No	Yes	No	b	b	c		b	c	Yes	Bar Baichberya	546
No	No	Yes	No	a	a	c	721664	Yes	b	Yes	Dakshin Sautan Chak	547
No	No	Yes	No	Yes	Yes	b	721648	Yes	c	Yes	Dakshin Narikelda	548
No	No	Yes	No	a	a	c	721648	a	b	Yes	Mahadadhipur	549
No	No	No	No	a	a	c	721652	a	b	b	Baharampur	550
No	No	No	No	a	a	c	721652	a	c	b	Nachhipur	551
No	No	No	No	Yes	a	c	721652	a	b	Yes	Dakshin Damodarpur	552
No	No	No	No	a	a	c	721652	a	c	b	Ramchandrapur	553
No	No	Yes	No	a	a	c	721643	a	b	Yes	Bakhrabad	554
No	No	Yes	No	a	a	c		a	c	Yes	Bengimuda	555
No	No	No	No	a	a	b	721648	Yes	b	Yes	Irkha	556
No	No	No	No	a	a	b	721648	Yes	b	Yes	Kalidahi	557
No	No	Yes	No	a	a	b	721648	Yes	b	Yes	Padumkhana	558
No	No	Yes	No	a	a	b		Yes	b	Yes	Puyeda	559
No	Yes	No	No	a	a	b	721648	Yes	c	Yes	Nilkunthya	560
No	No	Yes	No	a	a	b	721648	Yes	c	Yes	Purushottampur	561
No	No	Yes	No	Yes	Yes	c	721648	a	c	Yes	Kamarda	562
No	No	Yes	No	a	a	b	721648	a	b	Yes	Dakshin Dhalhara	563
No	No	Yes	No	a	a	b	721648	a	b	Yes	Uttar Rautori	564
No	No	Yes	No	a	a	b	721648	a	b	Yes	Bet Kalla	565

Communication and transport facilities (If amenities available code -Yes is given except for Village Pin Code ,If not available within the village , the distance range code viz; a for < 5 Kms, b for 5-10 Kms and c for 10+ kms of nearest place where facility is available is given).													Village connected to highway (If amenities available code viz; a for < 5 Kms, b for 5-10 Kms and c for 10+ kms of nearest place where facility is available is given).			
Serial Number	Name of Village	Internet cafes/ Common service centre (CSC)	Private courier facility	Bus service (Public & Private)	Railway stations	Auto/Modified Autos	Taxis and Vans	Tractors	Cycle-pulled rickshaws(Manual & Machine driven)	Carts driven by animals	Sea /River ferry service	Connected to national highway(NH)	Connected to state highway(SH)	Connected to major district road (MDR)	Connected to others district road	Pucca roads
1	2	58	59	60	61	62	63	64	65	66	67	68	69	70	71	72

525	Panch Berya	c	b	a	c	b	a				c	b	c	c	a	a
526	Piyaj Berya	c	b	a	c	c	Yes	Yes	Yes	c	b	c	c	a	a	
527	Chak Jiyadighi	c	b	Yes	c	c	Yes	Yes	Yes	c	b	c	Yes	Yes	Yes	
528	Babalpur	c	b	Yes	c	b	Yes	Yes	Yes	c	b	c	Yes	Yes	Yes	
529	Rani Bhadrapur	c	b	b	c	c	Yes	Yes	Yes	c	b	c	Yes	Yes	b	
530	Bargoda	c	c	a	c	a	a	a	a	c	b	c	Yes	a	a	
531	Bar Godagudar	c	c	Yes	c	b	Yes	Yes	Yes	c	c	c	c	Yes	Yes	
532	Bhabani Chak	c	c	b	c	c	Yes	a	a	c	b	b	c	Yes	a	
533	Kunar Chak	c	b	Yes	b	b	Yes	Yes	Yes	a	c	b	Yes	Yes	Yes	
534	Saorabere Jalpai (P)	Yes	c	Yes	c	a	Yes	Yes	Yes	c	c	c	c	Yes	Yes	
535	Chak Simultala	c	c	Yes	c	c	Yes	Yes	Yes	b	c	a		Yes	Yes	
536	Darichak	a	c	Yes	c	c	Yes	c	Yes	c	c	a		Yes	Yes	
537	Thekuya Chak	c	b	Yes	c	c	Yes	Yes	Yes	c	c	b		Yes	Yes	
538	Chak Simulya	c	c	a	c	b	a	c	a	c	c	b	c	Yes	Yes	
539	Rajarampur	c	c	Yes	c	c	Yes	c	Yes	c	c	b	a	c	b	
540	Sibdattapur	c	c	a	c	c	Yes	c	Yes	c	c	b	a	Yes	Yes	a
541	Baich Berya	c	c	Yes	c	c	Yes	c	Yes	a	c	b		Yes	Yes	Yes
542	Chak Chandpota	b	c	Yes	c	c	Yes	Yes	Yes	c	a		Yes		a	
543	Chak Baichabere	b	c	a	c	c	Yes	Yes	Yes	c	b				Yes	
544	Mallick Chak	Yes	c	a	c	c	c	c	Yes	c	b	a			a	
545	Mahishgot	c	c	a	c	b	a	c	a	a	c	b	c	a	a	a
546	Bar Baichberya	b	c	a	c	c	c		Yes	c	b	a	a		a	
547	Dakshin Sautan Chak	b	c	a	c	c	a		Yes	c	b	a			b	
548	Dakshin Narikelda	Yes	a	a	b	b	b		Yes	c	Yes	a	a		b	
549	Mahadadhipur	b	c	a	c	c	Yes		Yes	c	a	c			a	
550	Baharampur	b	a	a	c	c	a	c	a	a	c	a	b	a	a	a
551	Nachhipur	c	c	a	c	a	a		a	c	c	a	a	a	a	a
552	Dakshin Damodarpur	c	c	a	c	b	a	b	b	c	c	a	a	a	a	a
553	Ramchandrapur	c	c	a	c	c	a	a	a	b	c	a	a	a	a	a
554	Bakhrabad	a	c	a	c	c	Yes	Yes	Yes	Yes	c	Yes	c		b	
555	Bengimuda	a	c	a	c	c	Yes	Yes	Yes	c	Yes	c			a	
556	Irkha	a	a	Yes	c	b	Yes	Yes	Yes	c		a	a	Yes	Yes	
557	Kalidahi	a	a	a	c	a	Yes	Yes	Yes	c	a	a	a	Yes	Yes	
558	Padumkhana	a	a	a	c	Yes	Yes	Yes	Yes	c	a	a	a	Yes	a	
559	Puyeda	a	a	Yes	c	Yes	Yes	c	Yes	c	a	Yes		Yes	a	
560	Nilkunthya	a	a	a	c	b	Yes	c	Yes	c	a	a	a	Yes	a	
561	Purushottampur	a	a	a	c	c	Yes	c	Yes	a	c	a	b	a	Yes	a
562	Kamarda	a	c	Yes	c	c	Yes	Yes	Yes	c		c			Yes	
563	Dakshin Dhalhara	a	b	Yes	b	b	Yes	Yes	Yes	c		b			a	
564	Uttar Rautori	a	b	Yes	c	b	Yes	Yes	Yes	c		b			Yes	
565	Bet Kalla	a	b	a	c	a	Yes	a	a	c	a	a	a	a	a	a

ys,village roads, banks & credit societies
 :-Yes is given, If not available within the
 code viz; a for < 5 Kms, b for 5-10 Kms
 place where facility is available is given).

Availability of miscellaneous facilities (If amenities available code -Yes is given, If not
 available within the village , the distance range code viz; a for < 5 Kms, b for 5-10 Kms
 and c for 10+ kms of nearest place where facility is available is given).

Kutchcha roads	Water bounded macadam(WBM) roads	Navigable waterway (river/canal)(NW)	Footpaths (FP)	Commercial & Co-operative Banks	ATM	Agricultural Credit Societies	Self-Help Group (SHG)	Public distribution system (PDS) shop	Mandis / Regular market	Weekly Haat	Agricultural marketing society	Integrated Child Development Scheme (Nutritional Centres)	Anganwadi Centre (Nutritional Centres)	Others (Nutritional Centres)	Name of Village	Serial Number
73	74	75	76	77	78	79	80	81	82	83	84	85	86	87	2	1

Yes	b		a	b	c	Yes	a	c	a	c	Yes	Yes	Yes	Panch Berya	525	
Yes	a	Yes	a	b	c	Yes	a	c	a	c	Yes	Yes	Yes	Piyaj Berya	526	
Yes	a	Yes	a	b	c	Yes	a	c	a	c	Yes	Yes	Yes	Chak Jiyadighi	527	
Yes	a	Yes	Yes	b	Yes	Yes	a	c	a	c	Yes	Yes	Yes	Babalpur	528	
a	c	a	a	a	c	Yes	a	c	a	c	Yes	Yes	Yes	Rani Bhadrapur	529	
Yes	a	b	Yes	a	b	c	Yes	Yes	c	Yes	c	Yes	Yes	Bargoda	530	
Yes	Yes	Yes	Yes	b	b	Yes	Yes	Yes	Yes	Yes	Yes	Yes	Yes	Bar Godagudar	531	
Yes	Yes	Yes	Yes	b	c	c	Yes	a	c	a	Yes	Yes	a	Yes	Bhabani Chak	532
Yes	b	b	Yes	Yes	b	Yes	Yes	a	c	Yes	b	Yes	Yes	Yes	Kunar Chak	533
Yes	Yes	Yes	Yes	Yes	c	Yes	Yes	Yes	Yes	Yes	b	Yes	Yes	Yes	Saorabere Jalpai (P)	534
Yes	c	c	Yes	a	c	c	Yes	a	c	a	b	Yes	Yes	Yes	Chak Simultala	535
Yes	c	c	Yes	a	c	c	Yes	a	c	a	b	Yes	Yes	Yes	Darichak	536
Yes	c	c	Yes	Yes	c	c	Yes	Yes	c	Yes	c	Yes	Yes	Yes	Thekuya Chak	537
Yes	b	Yes	Yes	b	c	Yes	Yes	Yes	c	a	b	Yes	Yes	Yes	Chak Simulya	538
a	Yes	Yes	Yes	a	c	Yes	Yes	Yes	c	a	Yes	Yes	Yes	Yes	Rajarampur	539
Yes	c	c	Yes	b	c	c	Yes	a	c	a	c	Yes	Yes	Yes	Sibdattapur	540
Yes	c	Yes	Yes	Yes	c	Yes	Yes	Yes	c	Yes	Yes	Yes	Yes	Yes	Baich Berya	541
Yes		Yes	b	c	c	Yes	Yes	c	a	Yes	Yes	Yes	Yes	Yes	Chak Chandpota	542
a		Yes	b	c	c	Yes	a	c	a	Yes	Yes	Yes	Yes	Yes	Chak Baichabere	543
Yes		Yes	b	c	c	Yes	a	c	a	c	Yes	Yes	Yes	Yes	Mallick Chak	544
Yes		Yes	b	c	c	Yes	Yes	c	a	b	Yes	Yes	Yes	Yes	Mahishgot	545
Yes		Yes	b	c	c	a	Yes	Yes	Yes	a	Yes	Yes	Yes	Yes	Bar Baichberya	546
Yes		Yes	b	c	c	Yes	a	c	a	Yes	Yes	Yes	Yes	Yes	Dakshin Sautan Chak	547
Yes		Yes	a	b	Yes	Yes	Yes	c	Yes	Yes	Yes	Yes	Yes	Yes	Dakshin Narikelda	548
Yes		Yes	a	b	b	Yes	Yes	a	c	a	a	Yes	Yes	Yes	Mahadadhipur	549
Yes		Yes	a	b	Yes	Yes	Yes	a	c	a	b	Yes	Yes	Yes	Baharampur	550
Yes		Yes	a	c	c	Yes	Yes	a	c	a	b	Yes	Yes	a	Nachhipur	551
Yes		Yes	a	b	c	Yes	Yes	a	c	Yes	b	Yes	Yes	Yes	Dakshin Damodarapur	552
Yes		Yes	a	b	c	Yes	Yes	a	c	b	b	Yes	Yes	Yes	Ramchandrapur	553
Yes		Yes	a	b	c	Yes	Yes	a	c	a	Yes	Yes	Yes	Yes	Bakhrabad	554
Yes		Yes	a	b	c	Yes	Yes	a	Yes	a	Yes	Yes	Yes	Yes	Bengimuda	555
Yes		Yes	b	b	Yes	Yes	Yes	c	a	b	Yes	Yes	Yes	Yes	Irkha	556
Yes		Yes	b	b	c	Yes	Yes	a	c	a	b	Yes	Yes	Yes	Kalidahi	557
Yes		Yes	b	b	c	Yes	Yes	c	a	b	Yes	Yes	Yes	Yes	Padumkhana	558
Yes	a	c	Yes	b	b	c	Yes	Yes	c	Yes	Yes	Yes	Yes	Yes	Puyeda	559
Yes		Yes	b	b	c	a	Yes	c	a	b	Yes	Yes	Yes	Yes	Nilkunthya	560
Yes		Yes	b	b	c	Yes	Yes	a	c	a	b	Yes	Yes	Yes	Purushottampur	561
Yes		Yes	a	b	c	Yes	Yes	Yes	Yes	Yes	Yes	Yes	Yes	Yes	Kamarda	562
Yes		Yes	a		c	Yes	Yes	c	a	a	Yes	Yes	Yes	Yes	Dakshin Dhalhara	563
Yes		Yes	a	b	c	Yes	Yes	a	c	a	Yes	Yes	Yes	Yes	Uttar Rautori	564
Yes	a	Yes	Yes	b	c	Yes	Yes	c	a	a	Yes	Yes	Yes	Yes	Bet Kalla	565

Availability of miscellaneous facilities (If amenities available code -Yes is given, If not available within the village , the distance range code viz; a for < 5 Kms, b for 5-10 Kms and c for 10+ kms of nearest place where facility is available is given).												Availability of electricity (Yes/No)			
Serial Number	Name of Village	ASHA (Accredited Social Health Activist)	Community centre with/without TV	Sports Field,	Sports Club / Recreation Centre	Cinema / Video Hall	Public Library	Public Reading Room	Newspaper Supply	Assembly Polling station	Birth & Death Registration Office	Power Supply for Domestic Use (ED)	Power Supply for Agricultural Use (EAG)	Power Supply for Commercial Use (EC)	Power Supply for All Uses (EA)
1	2	88	89	90	91	92	93	94	95	96	97	98	99	100	101

525	Panch Berya	Yes	Yes	a	Yes	b	a	a	Yes	Yes	a	Yes	No	Yes	No
526	Piyaj Berya	Yes	Yes	a	Yes	b	a	a	Yes	Yes	a	Yes	No	Yes	No
527	Chak Jiyadighi	Yes	Yes	a	Yes	b	a	a	Yes	Yes	a	Yes	No	Yes	No
528	Babalpur	Yes	Yes	Yes	a	b	a	a	Yes	Yes	a	Yes	Yes	Yes	Yes
529	Rani Bhadrapur	Yes	Yes	Yes	Yes	b	a	a	Yes	Yes	Yes	Yes	No	Yes	No
530	Bargoda	Yes	Yes	Yes	Yes	a	a	a	Yes	Yes	a	Yes	No	No	No
531	Bar Godagudaur	Yes	Yes	Yes	Yes	Yes	Yes	Yes	Yes	Yes	b	Yes	Yes	No	No
532	Bhabani Chak	Yes	Yes	b	Yes	b	b	Yes	b	Yes	a	Yes	No	No	No
533	Kunar Chak	Yes	c	Yes	Yes	c	c	c	Yes	Yes	Yes	Yes	No	Yes	No
534	Saorabere Jalpai (P)	Yes	Yes	Yes	Yes	Yes	Yes	Yes	Yes	Yes	Yes	Yes	Yes	Yes	Yes
535	Chak Simultala	c	c	a	Yes	c	b	c	Yes	Yes	a	Yes	Yes	Yes	Yes
536	Darichak	Yes	Yes	Yes	Yes	c	b	c	Yes	Yes	a	Yes	No	Yes	No
537	Thekuya Chak	Yes	c	Yes	Yes	c	a	a	Yes	Yes	Yes	Yes	No	Yes	No
538	Chak Simulya	Yes	b	Yes	b	b	b	b	Yes	Yes	a	Yes	No	No	No
539	Rajarampur	c	c	c	Yes	c	b	c	Yes	Yes	a	Yes	Yes	Yes	Yes
540	Sibdattapur	Yes	c	b	Yes	c	c	c	Yes	Yes	a	Yes	Yes	Yes	Yes
541	Baich Berya	c	c	Yes	Yes	c	c	c	Yes	Yes	a	Yes	No	Yes	No
542	Chak Chandpota	Yes	Yes	Yes	c	c	b	Yes	Yes	Yes	Yes	Yes	No	Yes	No
543	Chak Baichabere	Yes	c	a	c	c	b	a	Yes	Yes	Yes	Yes	No	Yes	No
544	Mallick Chak	Yes	c	Yes	c	c	b	b	Yes	Yes	b	Yes	Yes	Yes	Yes
545	Mahishgot	Yes	b	a	b	b	b	b	a	Yes	a	Yes	No	No	No
546	Bar Baichberya	Yes	Yes	Yes	Yes	Yes	Yes	Yes	Yes	Yes	Yes	Yes	Yes	Yes	Yes
547	Dakshin Sautan Chak	Yes	Yes	Yes	Yes	Yes	b	b	Yes	Yes	b	Yes	No	Yes	No
548	Dakshin Narikelda	Yes	b	c	c	c	b	a	Yes	Yes	b	Yes	Yes	Yes	Yes
549	Mahadadhipur	Yes	b	b	b	c	a	a	Yes	Yes	a	Yes	No	No	No
550	Baharampur	Yes	c	b	b	b	b	b	a	Yes	a	Yes	No	No	No
551	Nachhipur	b	b	a	b	b	c	c	a	a	a	Yes	No	No	No
552	Dakshin Damodarpur	Yes	b	b	b	b	c	c	Yes	Yes	Yes	Yes	No	No	No
553	Ramchandrapur	Yes	b	b	b	b	b	b	Yes	Yes	a	Yes	No	No	No
554	Bakhrabad	Yes	Yes	b	b	b	a	a	Yes	Yes	a	Yes	Yes	Yes	Yes
555	Bengimuda	Yes	b	b	b	b	a	a	Yes	Yes	a	Yes	Yes	Yes	Yes
556	Irkha	Yes	Yes	Yes	Yes	Yes	Yes	Yes	Yes	Yes	a	Yes	No	Yes	No
557	Kalidahi	Yes	Yes	Yes	Yes	Yes	Yes	Yes	Yes	Yes	a	Yes	No	Yes	No
558	Padumkhana	Yes	Yes	a	Yes	a	a	a	Yes	Yes	a	Yes	Yes	Yes	Yes
559	Puyeda	Yes	b	a	a	a	a	a	Yes	Yes	a	Yes	Yes	Yes	Yes
560	Nilkunthya	Yes	Yes	Yes	Yes	a	a	a	Yes	Yes	a	Yes	No	Yes	No
561	Purushottampur	Yes	Yes	a	Yes	a	a	a	Yes	Yes	a	Yes	No	Yes	No
562	Kamarda	Yes	Yes	b	b	b	Yes	Yes	Yes	Yes	Yes	Yes	Yes	Yes	Yes
563	Dakshin Dhalhara	Yes	Yes	Yes	Yes	c	a	a	Yes	Yes	Yes	Yes	No	Yes	No
564	Uttar Rautori	Yes	Yes	Yes	Yes	b	a	a	Yes	Yes	a	Yes	No	Yes	No
565	Bet Kalla	Yes	Yes	a	Yes	a	a	a	Yes	Yes	a	Yes	No	Yes	No

Nearest Town		Land Use							
		Area under different types of land use (in hectares rounded up to one decimal place)							
Name	Distance range code i.e. a for < 5 Kms, b for 5-10 Kms and c for 10+ kms .	Forests	Area under Non-agricultural Uses	Barren and Un-cultivable land	Permanent Pastures and Other Grazing Lands	Land Under Miscellaneous Tree Crops etc.	Culturable Waste Land	Name of Village	Serial Number
102	103	104	105	106	107	108	109	2	1

TAMLUK	c	0	12.1	0	0	0	0	Panch Berya	525
TAMLUK	c	0	5.5	0	0	0	0	Piyaj Berya	526
TAMLUK	c	0	11.9	0	0	0	0	Chak Jiyadighi	527
TAMLUK	c	0	9.4	0	0	0	0	Babalpur	528
TAMLUK	c	0	14.6	0	0	0	0	Rani Bhadrapur	529
TAMLUK	c	0	16.8	0	0	0	0	Bargoda	530
TAMLUK	c	0	129.3	0	0	0	100	Bar Godagudar	531
TAMLUK	c	0	5.6	0	0	0	0	Bhabani Chak	532
TAMLUK	b	0	39.3	0	0	0	30	Kunar Chak	533
TAMLUK	c	0	384	0	0	0	200	Saorabere Jalpai (P)	534
TAMLUK	c	0	1.2	0	0	0	0	Chak Simultala	535
TAMLUK	c	0	3.7	0	0	0	0	Darichak	536
TAMLUK	b	0	2.5	0	0	0	0	Thekuya Chak	537
TAMLUK	b	0	9.5	0	0	0	0	Chak Simulya	538
TAMLUK	b	0	4.6	0	0	0	0	Rajarampur	539
TAMLUK	b	0	3.4	0	0	0	0	Sibdattapur	540
TAMLUK	b	0	6.4	0	0	0	0	Baich Berya	541
TAMLUK	b	0	7.1	0	0	0	0	Chak Chandpota	542
TAMLUK	b	0	6.9	0	0	0	0	Chak Baichabere	543
TAMLUK	b	0	3.8	0	0	0	0	Mallick Chak	544
TAMLUK	b	0	18.5	0	0	0	0	Mahishgot	545
TAMLUK	b	0	10	0	0	0	0	Bar Baichberya	546
TAMLUK	b	0	6.4	0	0	0	0	Dakshin Sautan Chak	547
TAMLUK	b	0	7.4	0	0	0	0	Dakshin Narikelda	548
TAMLUK	c	0	3.8	0	0	0	0	Mahadadhipur	549
TAMLUK	c	0	5.7	0	0	0	0	Baharampur	550
TAMLUK	c	0	5.2	0	0	0	0	Nachhipur	551
TAMLUK	b	0	5.6	0	0	0	0	Dakshin Damodarpur	552
TAMLUK	b	0	3.5	0	0	0	0	Ramchandrapur	553
TAMLUK	c	0	6	0	0	0	0	Bakhrabad	554
TAMLUK	c	0	4.8	0	0	0	0	Bengimuda	555
TAMLUK	b	0	5.3	0	0	0	0	Irkha	556
TAMLUK	b	0	7	0	0	0	0	Kalidahi	557
TAMLUK	b	0	7.7	0	0	0	0	Padumkhana	558
TAMLUK	b	0	15	0	0	0	0	Puyeda	559
TAMLUK	b	0	6	0	0	0	0	Nilkunthya	560
TAMLUK	b	0	5.3	0	0	0	0	Purushottampur	561
TAMLUK	c	0	4.3	0	0	0	0	Kamarda	562
TAMLUK	c	0	4.3	0	0	0	0	Dakshin Dhalhara	563
TAMLUK	c	0	4	0	0	0	0	Uttar Rautori	564
TAMLUK	b	0	7.4	0	0	0	0	Bet Kalla	565

Land Use											
Area under different types of land use (in hectares rounded up to one decimal place)							Area irrigated by source (in hectare).				
Serial Number	Name of Village	Fallow lands other than current fallows	Current Fallows	Net Area Sown	Total Irrigated Land Area	Total Un-irrigated Land Area	Canals (C)	Wells/Tube-wells(W/TW)	Tanks/Lakes(T/L)	Water Falls(WF)	Others(O)
1	2	110	111	112	113	114	115	116	117	118	119

525	Panch Berya	0	0	80	25	55	0	25	0	0	0
526	Piyaj Berya	0	0	49	14	35	0	14	0	0	0
527	Chak Jiyadighi	0	0	70	35	35	0	35	0	0	0
528	Babalpur	0	0	120.4	29.4	91	0	29.4	0	0	0
529	Rani Bhadrapur	0	0	29	13	16	0	13	0	0	0
530	Bargoda	0	0	201	95	106	10	85	0	0	0
531	Bar Godagudar	0	0	662	227	435	20	207	0	0	0
532	Bhabani Chak	0	0	48	18	30	1	17	0	0	0
533	Kunar Chak	0	0	404.6	341.6	63	1.5	340.1	0	0	0
534	Saorabere Jalpai (P)	0	0	578	180	398	0	180	0	0	0
535	Chak Simultala	0	0	25.9	22.4	3.5	0	22.4	0	0	0
536	Darichak	0	0	45.6	33.6	12	0	33.6	0	0	0
537	Thekuya Chak	0	0	65.4	47.9	17.5	0	47.9	0	0	0
538	Chak Simulya	0	0	218.7	160.7	58	100	60.7	0	0	0
539	Rajarampur	0	0	132.4	96.4	36	4.1	92.3	0	0	0
540	Sibdattapur	0	0	99	72	27	0	72	0	0	0
541	Baich Berya	0	0	265.7	191.7	74	0	191.7	0	0	0
542	Chak Chandpota	0	0	144	95	49	0	95	0	0	0
543	Chak Baichabere	0	0	39	26	13	0	26	0	0	0
544	Mallick Chak	0	0	35	23	12	0	23	0	0	0
545	Mahishgot	0	0	70	57	13	0	57	0	0	0
546	Bar Baichberya	0	0	180	134.5	45.5	134.5	0	0	0	0
547	Dakshin Sautan Chak	0	0	57.5	43.5	14	0	43.5	0	0	0
548	Dakshin Narikelda	0	0	210	144	66	0	144	0	0	0
549	Mahadadhipur	0	0	101	66	35	0	66	0	0	0
550	Baharampur	0	0	75.3	58.3	17	0	58.3	0	0	0
551	Nachhipur	0	0	69	53	16	0	53	0	0	0
552	Dakshin Damodarapur	0	0	141	115	26	0	115	0	0	0
553	Ramchandrapur	0	0	104.5	62.5	42	50	12.5	0	0	0
554	Bakhrabad	0	0	99	65	34	0	65	0	0	0
555	Bengimuda	0	0	81.5	60.5	21	0	60.5	0	0	0
556	Irkha	0	0	101	59	42	0	59	0	0	0
557	Kalidahi	0	0	67	31	36	0	31	0	0	0
558	Padumkhana	0	0	76	38	38	0	38	0	0	0
559	Puyeda	0	0	173	80	93	0	80	0	0	0
560	Nilkunthya	0	0	47	23	24	0	23	0	0	0
561	Purushottampur	0	0	52	30	22	0	30	0	0	0
562	Kamarda	0	0	62.5	45.5	17	0	45.5	0	0	0
563	Dakshin Dhalhara	0	0	86	72	14	0	72	0	0	0
564	Uttar Rautori	0	0	85.5	56	29.5	0	56	0	0	0
565	Bet Kalla	0	0	81	49	32	0	49	0	0	0

Name of three most important commodities manufactured			Name of Village	Serial Number
First	Second	Third		
120	121	122	2	1

Rice	Panch Berya	525
	Piyaj Berya	526
	Chak Jiyadighi	527
	Babalpur	528
	Rani Bhadrapur	529
	Bargoda	530
Rice	Bar Godagudar	531
	Bhabani Chak	532
	Kunar Chak	533
	Saorabere Jalpai (P)	534
	Chak Simultala	535
	Darichak	536
	Thekuya Chak	537
	Chak Simulya	538
	Rajarampur	539
	Sibdattapur	540
	Baich Berya	541
	Chak Chandpota	542
	Chak Baichabere	543
	Mallick Chak	544
	Mahishgot	545
	Bar Baichberya	546
	Dakshin Sautan Chak	547
	Dakshin Narikelda	548
	Mahadadhipur	549
	Baharampur	550
	Nachhipur	551
	Dakshin Damodarpur	552
	Ramchandrapur	553
	Bakhrabad	554
	Bengimuda	555
	Irkha	556
	Kalidahi	557
	Padumkhana	558
	Puyeda	559
	Nilkunthya	560
	Purushottampur	561
	Kamarda	562
	Dakshin Dhalhara	563
Ploypot	Uttar Rautori	564
	Bet Kalla	565

Census of India 2011
Amenities and Land use

Serial Number	Name of Village	Location code no.	Total area of the village (in hectares rounded up to one decimal place)	Total population (2011 census)	Number of households (2011 census)	Number of educational amenities available in village, the distance range code viz; a for 0-5 kms, b for 5-10 kms, c for 10+ kms of nearest place where facility is available							
						Pre-Primary school (PP)	Primary school (P)	Middle school (M)	Secondary School (S)	Senior Secondary school (SS)	Degree college of arts, science & commerce (ASC)	Engineering college(EC)	Medical college (MC)
1	2	3	4	5	6	7	8	9	10	11	12	13	14
566	Alasuli	344692	89.6	1456	337	1	1	a	a	a	b	b	b
567	Hariharpur	344693	61.6	1773	400	2	2	1	1	1	b	b	b
568	Naradari	344694	135.5	2814	643	2	2	1	a	a	a	c	c
569	Guria	344695	98.6	2181	480	2	2	a	a	a	b	c	
570	Narayanpur	344696	61.5	1550	347	1	1	1	a	b	b	b	c
571	Betalbasan	344697	65.4	913	207	1	1		a	a	b	c	c
572	Char Betalbasan	344698	240	0	0								
573	Totabere	344699	75.9	1215	276	1	1	a	a	a	b	b	c
574	Ghatual	344700	65.2	794	189	1	1	1	a	a	b	b	c
575	Taragere	344701	47.5	1062	247	2	2	1	1	b	b	c	c
576	Tikarampur	344702	139.7	2735	611	2	2	a	a	a	b	c	c
577	Ichhapur	344703	106.2	2102	458	1	1	1	1	1	c	c	c
578	Mirpur	344704	108.3	2091	447	2	2	2	1	2	c	c	c
579	Kanchanpur	344705	134.6	1928	414	2	2	1	a	a	b	c	c
580	Dakshin Srikrishnapur	344706	131.2	1735	387	2	2	2	1	2	c	c	a
581	Paramanandapur	344707	52.6	1037	210	1	1	a	a	a	a	c	c
582	Khanchi	344708	357.7	7454	1705	8	8	2	2	1	a	c	c
583	Kumarapur	344709	44.5	845	178	2	1	a	a	a	b	c	c
584	Nirbhaypur	344710	67.3	1746	378	2	2	a	a	a	c	c	c
585	Hatgechhe Dakshin	344711	104.7	1768	391	1	1	1	1	a	c	c	c
586	Pandabhasan	344712	83	1098	235	1	1	a	a	a	c	c	c
587	Chak Durgabasan	344713	51.2	954	205	1	1	a	a	a	c	c	c
588	Radhanagar Chak	344714	54.5	1090	254	1	1	a	a	a	c	c	c
589	Raj Nagar	344715	384.7	4388	899	5	5	1	1	1	c	c	c
590	Masantosh	344716	53.9	896	211	2	2	1	a	a	c	c	c
591	Jalpai	344717	1587	19447	4305	13	13	2	1	1	c	c	c
592	Sitalpur	344718	482.6	8807	1916	7	7	a	a	a	b	c	c
593	Kalyan Chak	344719	116.1	2774	627	2	2	2	2	1	b	c	c
594	Bhabanipur	344720	261.5	3954	920	2	2	a	a	a	b	c	c
595	Shyamsundarpur	344721	327.6	4759	1052	6	6	1	a	a	c	c	c
596	Thakur Chak	344722	118.7	1242	264	3	3	1	1	1	c	c	c
597	Dhanya Ghar	344723	107	2258	462	2	2	1	1	1	c	c	c
598	Dihiguma	344724	132.4	2263	528	3	3	a	a	a	a	c	c
599	Betaldighi	344725	54.2	1111	291	1	1	a	a	a	a	c	c
600	Bidyadharpur	344726	50.5	655	163	1	1	a	a	a	a	c	c
601	Dakshin Gumai	344727	80.2	1264	301	1	1	a	a	a	a	c	c
602	Lauhajang	344728	77.2	1325	339	1	1	a	a	a	a	c	c
603	Shridharpur	344729	117.9	5035	1081	6	6	2	a	a	a	c	c
604	Hansgere	344730	109.1	2417	581	1	1	a	a	a	a	c	c
605	Paramhansapur	344731	47.5	3310	714	2	2	1	1	a	a	c	c
606	Basdebpur	344732	201.5	4379	1048	2	2	2	2	1	a	c	c
607	Khejur Berya	344733	60.7	1735	404	1	1	a	a	a	a	c	c
608	Jambur Basan	344734	112.9	1751	374	2	2	a	a	a	a	c	c

- Village Directory

(As in 2009)

le. (If not available within the < 5 Kms, b for 5-10 Kms and c cility is available is given).						Number of Medical Amenities available. (If not available within the village , the distance range code viz; a for < 5 Kms, b for 5-10 Kms and c for 10+ kms of nearest place where facility is available is given).												
Management institute (MI)	Polytechnic (Pt)	Vocational training school /ITI	Non-formal training centre (NFTC)	Special school for disabled (SSD)	Others (specify)	Community health centre (CHC)	Primary health centre (PHC)	Primary health sub centre (PHS)	Maternity and child welfare centre (MCW)	T.B. clinic (TBC)	Hospital-allopathic (HA)	Hospital-alternative medicine (HO)	Dispensary (D)	Veterinary hospital (VH)	Mobile health clinic (MHC)	Family welfare centre (FWC)	Name of Village	Serial Number
15	16	17	18	19	20	21	22	23	24	25	26	27	28	29	30	31	2	1
b	c		b			a	b	a	a	a	a	a	a	b	a	a	Alasuli	566
c	c		b	b		a	b	1	a	a	a	a	a	b	a	a	Hariharpur	567
c	c	a		b		a	b	a	a	a	a	a	a	a	a	a	Naradari	568
	c	a						1	1		b	b		b			Guria	569
c	c	c	a	b	b	a	a	a	b	b	b	b	b	a	a	a	Narayanpur	570
c	c	a				c	c	b			b	b		c			Betalbasan	571
																	Char Betalbasan	572
c	c	c	a	b	a	b	b	a	b	b	a	a	a	a	a	a	Totabere	573
c	c	c	b	b	b	b	b	a	b	b	b	b	a	a	b	b	Ghatual	574
c	c	b					b	b			b	b		b			Taragere	575
c	c	a					b	a			b			b			Tikarampur	576
c	c	c	c		c	a	b	a	b	b	b	b	a	b	b	b	Ichhapur	577
c	c		c			a	b	a	b	b	b	b	a	b	b	b	Mirpur	578
c	c	c	c	c		a	a	1	b	b	b	a	a	b	b	b	Kanchanpur	579
a			c			a	b	1	b	b	b	b	a	b	b	b	Dakshin Srikrishnapur	580
c	a	a	c	b		a	a	a	a	b	b	b	a	a	b	a	Paramanandapur	581
c	c	1	b	b		b	a	1	b	a	a	b	b	a	b	b	Khanchi	582
c	c	c				b	1	a		b	b	b	b	b	b	b	Kumarpur	583
c	c	c				b	a	a		b	b	b	b	b	b	b	Nirbhaypur	584
c	c	c				c	a	a		c	c	c	c	c	c	c	Hatgechhe Dakshin	585
c	c	c				c	a	a	c	c	c	c	c	c		c	Pandabbasan	586
c	c					c	a	a	a	c	c	c	c	c	c	c	Chak Durgabasan	587
c	c	c		c		c	a	a	c	c	c	c	a	c	c	a	Radhanagar Chak	588
c	c	c		c		c	a	1	c	c	c	c	a	c	c	a	Raj Nagar	589
c	c	c		c		c	a	a	c	c	c	c	a	c	c	a	Masantosh	590
c	c	c	c	c		b	b	2	2	b	b	1	b	b		2	Jalpai	591
c	c	c				c	b	1	b	b	b	b	1	b	c	b	Sitalpur	592
c	c	c	c			b	b	a	c	c	b	b	b	b		b	Kalyan Chak	593
c	c	c	c	c		b	b	a	c	c	a	b	b	b		b	Bhabanipur	594
c	c	c	c			b	a	1	1	b	a	a	b	b		1	Shyamsundarpur	595
c	c	c	c	c		b	a	a	a	b	a	a	b	b		a	Thakur Chak	596
c	c	c	c			b	a	a	a	b	a	a	b	b		a	Dhanya Ghar	597
c	c	a	b	b		b	a	a	b	a	a	b	b	a	b	b	Dihiguma	598
c	c	a	b	b		b	a	a	b	a	a	b	b	a	b	b	Betaldighi	599
c	c	a	b	b		b	a	a	b	a	a	b	b	a	b	b	Bidyadharpur	600
c	c	c	a	b		b	1	1	1	1	a	a	a	a	a	a	Dakshin Gumai	601
c	c	c	a	b		b	a	a	a	a	a	a	a	a	a	a	Lauhajang	602
c	c	c	a	b		b	a	1	1	a	a	a	a	a	a	a	Shridharpur	603
c	c	c	a	b		b	a	a	a	a	a	a	a	a	a	a	Hansgere	604
c	c	c	a	b		a	a	a	a	a	a	a	a	a	a	a	Paramhansapur	605
c	c	c	1	b		a	a	1	1	a	a	a	a	a	a	a	Basdebpur	606
c	c	c		b		1		1			b						Khejur Berya	607
c	c	c		b		a		a	b	b	b			b		b	Jambur Basan	608

Serial Number	Name of Village	Number of Non-Government Medical Amenities available.							Availability of drinking water - Yes / No							
		Charitable non Govt. hospital/Nursing home.	Medical practitioner with MBBS Degree	Medical practitioner with other degree	Medical practitioner with no degree	Traditional practitioner and faith healer	Medicine Shop	Others	Tap water (Treated/Untreated)	Well water (Covered / Uncovered well)	Hand Pump	Tube wells / Bore well	Spring	River / Canal	Tank / Pond / Lake	Others
1	2	32	33	34	35	36	37	38	39	40	41	42	43	44	45	46
566	Alasuli	0	0	0	0	0	0	0	No	No	No	Yes	No	No	No	No
567	Hariharpur	1	0	0	0	0	0	0	No	No	Yes	No	No	No	No	No
568	Naradari	0	3	4	4	0	2	0	Yes	No	Yes	Yes	No	Yes	No	No
569	Guria	0	0	0	0	0	1	0	No	No	Yes	No	No	Yes	Yes	No
570	Narayanpur	0	0	0	0	0	0	0	Yes	No	Yes	No	No	Yes	Yes	No
571	Betalbasan	0	0	0	0	0	0	0	No	No	Yes	No	No	Yes	No	No
572	Char Betalbasan															
573	Totabere	0	0	0	0	0	0	0	Yes	No	Yes	Yes	No	Yes	Yes	No
574	Ghatual	0	0	0	0	0	0	0	Yes	No	Yes	Yes	No	No	Yes	Yes
575	Taragere	0	0	0	1	0	1	0	Yes	No	Yes	No	No	Yes	Yes	No
576	Tikarampur	0	0	0	1	0	0	0	Yes	No	Yes	No	No	Yes	Yes	No
577	Ichhapur	0	0	0	0	0	0	0	No	No	Yes	No	No	Yes	Yes	No
578	Mirpur	0	0	0	0	0	0	0	No	No	Yes	No	No	Yes	Yes	No
579	Kanchanpur	0	0	0	0	0	0	0	No	No	Yes	No	No	Yes	Yes	No
580	Dakshin Srikrishnapur	0	0	0	0	0	0	0	No	No	Yes	No	No	Yes	Yes	No
581	Paramanandapur	0	0	0	1	0	0	0	Yes	No	Yes	Yes	No	No	No	No
582	Khanchi	0	0	0	0	0	6	0	Yes	No	Yes	Yes	No	No	Yes	No
583	Kumarapur	0	0	0	1	0	1	0	No	No	Yes	No	No	No	Yes	No
584	Nirbhaypur	0	0	0	1	0	1	0	No	No	Yes	No	No	No	Yes	No
585	Hatgechhe Dakshin	0	10	30	0	0	0	0	No	No	Yes	No	No	No	Yes	No
586	Pandabhasan	0	0	0	2	0	1	0	No	No	Yes	No	No	No	Yes	No
587	Chak Durgabasan	0	0	0	1	0	1	0	No	No	Yes	No	No	No	Yes	No
588	Radhanagar Chak	0	0	0	0	0	0	0	Yes	No	Yes	No	No	No	Yes	No
589	Raj Nagar	0	0	0	0	0	0	0	Yes	No	Yes	No	No	No	Yes	No
590	Masantosh	0	0	0	0	0	0	0	Yes	No	Yes	No	No	No	Yes	No
591	Jalpai	0	0	0	0	2	1	0	No	No	Yes	No	No	Yes	Yes	No
592	Sitalpur	0	0	0	0	0	3	0	Yes	No	Yes	Yes	No	No	Yes	No
593	Kalyan Chak	0	0	0	0	0	0	0	No	No	No	Yes	No	Yes	Yes	No
594	Bhabanipur	0	0	0	0	0	1	0	No	No	No	Yes	No	Yes	Yes	No
595	Shyamsundarpur	0	0	0	0	1	0	0	Yes	No	Yes	No	No	Yes	Yes	No
596	Thakur Chak	0	0	0	0	1	0	0	No	No	Yes	No	No	Yes	Yes	No
597	Dhanya Ghar	0	0	0	0	1	0	0	No	No	Yes	No	No	Yes	Yes	No
598	Dihiguma	0	0	0	0	0	0	0	Yes	No	Yes	Yes	No	Yes	Yes	No
599	Betaldighi	0	0	0	0	0	0	0	No	No	Yes	Yes	No	No	No	No
600	Bidyadharpur	0	0	0	0	0	0	0	No	No	Yes	Yes	No	No	No	No
601	Dakshin Gumai	0	0	0	0	0	1	0	Yes	No	Yes	Yes	No	Yes	Yes	No
602	Lauhajang	0	0	0	0	0	1	0	Yes	No	Yes	Yes	No	Yes	Yes	No
603	Shridharpur	0	0	0	0	0	1	0	Yes	No	Yes	No	No	No	No	No
604	Hansgere	0	0	0	0	0	1	0	No	No	Yes	Yes	No	No	No	No
605	Paramhansapur	0	0	0	0	0	2	0	Yes	No	Yes	Yes	No	No	No	No
606	Basdebpur	0	0	0	0	0	2	0	Yes	No	Yes	Yes	No	No	No	No
607	Khejur Berya	0	5	2	4	0	5	0	Yes	No	Yes	No	No	No	Yes	No
608	Jambur Basan	0	0	0	2	0	1	0	No	No	Yes	No	No	No	Yes	No

Availability of toilet & others Yes / No				Communication and transport facilities (If amenities available code -Yes is given except for Village Pin Code ,If not available within the village , the distance range code viz; a for < 5 Kms, b for 5-10 Kms and c for 10+ kms of nearest place where facility is available is given).									
Community toilet including bath.	Community toilet excluding bath.	Rural sanitary mart or sanitary hardware outlet available near the village.	Community bio- gas or recycle of waste for productive use.	Post office(PO)	Sub post office (SPO)	Post & Telegraph office (P&TO)	Village Pin Code	Telephones (Land lines)	Public call office (PCO)	Mobile phone coverage	Name of Village	Serial Number	
47	48	49	50	51	52	53	54	55	56	57	2	1	
No	No	Yes	No	a	a	a	721648	a	b	Yes	Alasuli	566	
No	No	No	No	Yes	Yes	a	721652	Yes	c	Yes	Hariharpur	567	
No	No	Yes	No	a	a	a	721648	Yes	b	Yes	Naradari	568	
No	No	No	No	b	a	a	721648	Yes	c	Yes	Guria	569	
No	No	No	No	Yes	Yes	a	721648	Yes	b	Yes	Narayanpur	570	
No	No	No	No	b	a	b	721648	Yes	c	Yes	Betalbasan Char Betalbasan	571	
No	No	No	No	b	a	b	721648	Yes	b	Yes	Totabere	572	
No	No	No	No	b	a	b	721648	Yes	c	Yes	Ghatual	573	
No	No	No	No	b	b	b	721648	Yes	b	Yes	Taragere	574	
No	No	No	No	b	a	b	721648	Yes	c	Yes	Tikarampur	575	
Yes	Yes	Yes	No	a	a	b	721648	Yes	b	Yes	Ichhapur	576	
Yes	Yes	Yes	No	b	Yes	b	721648	Yes	c	Yes	Mirpur	577	
Yes	Yes	Yes	No	a	a	b	721648	Yes	b	Yes	Kanchanpur	578	
Yes	Yes	Yes	No	Yes	Yes	b	721648	Yes	b	Yes	Dakshin Srikrishnapur	579	
No	No	Yes	No	a	a	b	721648	Yes	b	Yes	Paramanandapur	580	
No	No	Yes	No	Yes	b	c	721643	Yes	b	Yes	Khanchi	581	
No	No	No	No	a	a	b	721654	a	c	b	Kumarpur	582	
No	No	No	No	a	a	b	721643	a	c	a	Nirbhaypur	583	
No	No	No	No	a	a	c		a	b	a	Hatgechhe Dakshin	584	
No	No	No	No	a	a	c	721652	a	c	a	Pandabbasan	585	
No	No	No	No	a	a	b	721652	b	b	a	Chak Durgabasan	586	
No	No	No	No	c	a	c	721652	Yes	b	Yes	Radhanagar Chak	587	
No	No	No	No	a	c	c	721652	Yes	c	Yes	Raj Nagar	588	
No	No	No	No			c	721652	Yes	c	Yes	Masantosh	589	
No	No	No	No	b	Yes	c	721652	b	b	Yes	Jalpai	590	
No	No	No	No	b	Yes	c	721632	Yes	b	Yes	Sitalpur	591	
No	No	No	No	Yes	b	c	721665	b	c	Yes	Kalyan Chak	592	
No	No	No	No	a	b	c	721665	b	c	Yes	Bhabanipur	593	
No	No	Yes	No	b	a	c	721643	b	b	Yes	Shyamsundarpur	594	
No	No	No	No	b	a	c	721643	b	b	Yes	Thakur Chak	595	
No	No	No	No	b	Yes	c	721643	b	b	Yes	Dhanya Ghar	596	
No	No	Yes	No	a	b	a	721643	a	b	Yes	Dihiguma	597	
No	No	Yes	No	a	b	a	721643	a	c	Yes	Betaldighi	598	
No	No	Yes	No	a	b	a	721665	a	b	Yes	Bidyadharpur	599	
No	Yes	No	No	a	a	a	721665	a	c	Yes	Dakshin Gumai	600	
No	No	No	No	a	a	a	721665	a	c	Yes	Lauhajang	601	
Yes	No	No	No	a	a	a	721632	a	b	Yes	Shridharpur	602	
No	No	Yes	No	a	a	b		a	b	Yes	Hansgere	603	
No	Yes	No	No	a	a	a	721632	a	b	Yes	Paramhansapur	604	
No	Yes	No	No	a	a	a		a	c	Yes	Basdebpur	605	
Yes	Yes	Yes	No		b	b	721632	Yes	c	Yes	Khejur Berya	606	
No	No	No	No			c	721632	Yes	c	Yes	Jambur Basan	607	

Communication and transport facilities (If amenities available code -Yes is given except for Village Pin Code ,If not available within the village , the distance range code viz; a for < 5 Kms, b for 5-10 Kms and c for 10+ kms of nearest place where facility is available is given).													Village connected to highway (If amenities available code viz; a for < 5 Kms, b for 5-10 Kms and c for 10+ kms of nearest place where facility is available is given).			
Serial Number	Name of Village	Internet cafes/ Common service centre (CSC)	Private courier facility	Bus service (Public & Private)	Railway stations	Auto/Modified Autos	Taxis and Vans	Tractors	Cycle-pulled rickshaws(Manual & Machine driven)	Carts driven by animals	Sea /River ferry service	Connected to national highway(NH)	Connected to state highway(SH)	Connected to major district road (MDR)	Connected to others district road	Pucca roads
1	2	58	59	60	61	62	63	64	65	66	67	68	69	70	71	72
566	Alasuli	a	a	a	c	c	Yes		a		c	a	a	a	a	Yes
567	Hariharpur	Yes	a	Yes	c	a	Yes	a	Yes		c	a			Yes	Yes
568	Naradari	Yes	a	Yes	c	a	Yes	a	Yes	a	c	a			Yes	a
569	Guria	a	b	Yes	c	c	Yes		Yes		c	b	Yes			a
570	Narayanpur	Yes	a	Yes	c	Yes	Yes	Yes	Yes	a	Yes	b			b	Yes
571	Betalbasan	a	a	a	c	b	b		Yes		Yes	b	a			a
572	Char Betalbasan															
573	Totabere	a	a	a	c	a	a	a	Yes		Yes	b	b	a	a	a
574	Ghatual	b	b	Yes	c	b	Yes	Yes	Yes		c	b	b	a	a	a
575	Taragere	b	b	Yes	c	c	Yes		Yes		c		Yes			b
576	Tikarampur	a	b	a	c	a	a		Yes		c				Yes	Yes
577	Ichhapur	a	a	a	c	a	a	a	Yes		c	b	a	a	a	a
578	Mirpur	Yes	Yes	Yes	c	a	Yes	Yes	Yes	Yes	Yes	b	a	a	a	a
579	Kanchanpur	Yes	Yes	a	c	b	Yes	Yes	Yes		c	b	b	a	a	a
580	Dakshin Srikrishnapur	Yes	Yes	Yes	c	b	Yes	Yes	Yes		c	a	Yes		a	Yes
581	Paramanandapur	b	b	Yes	c	a	Yes	a	Yes		c	a			a	Yes
582	Khanchi	b	b	Yes	c	a	a	a	Yes		c	Yes	a	a	a	a
583	Kumarapur	a	a	a	c	b	Yes	b	Yes	a	c		a	a	Yes	Yes
584	Nirbhaypur	a	a	a	c	a	Yes	b	Yes	c	c	a	a	a		a
585	Hatgechhe Dakshin	c	b	a	c	c	Yes	c	Yes	c	c	a	b	b	Yes	Yes
586	Pandabbasan	a	b	a	c	c	Yes	c	Yes	c	c	a	b	b	a	b
587	Chak Durgabasan	b	b	a	c	c	Yes	c	Yes	b	c	a	b	a		a
588	Radhanagar Chak	a	a	a	c	a	a		Yes		c	b	c	c	a	a
589	Raj Nagar	a	a	a	c	a	a		Yes		c	b	c	c	a	a
590	Masantosh	a	a	a	c	a	a		Yes		c	b	c	c	a	a
591	Jalpai	b	b	Yes	c	Yes	Yes	Yes	Yes	a	c	b	c	b	b	Yes
592	Sitalpur	Yes	b	Yes	c	a	Yes	Yes	Yes	c	c	a	Yes		Yes	a
593	Kalyan Chak	b	a	a	c	a	Yes	a	Yes	c	c	b	b		a	a
594	Bhabanipur	b	a	a	c	a	Yes	a	Yes	c	c	a	Yes	a	b	Yes
595	Shyamsundarpur	b	b	Yes	c	Yes	Yes	Yes	Yes	b	c	b	b	b	b	Yes
596	Thakur Chak	b	b	a	b	Yes	Yes	Yes	Yes	c	c	b	b	b	b	a
597	Dhanya Ghar	b	b	a	c	Yes	Yes	Yes	Yes	a	c	b	b	b	b	a
598	Dihiguma	b	a	a	c	a	a	a	Yes		c	a	a	a	a	a
599	Betaldighi	b	a	a	c	a	a	a	Yes		c		a	a	a	a
600	Bidyadharpur	b	a	a	c	a	a	a	Yes		c	a	a	a	a	a
601	Dakshin Gumai	b	b	a	c	a	Yes	a	Yes		c	a	a	a	a	a
602	Lauhajang	b	b	a	c	a	Yes	a	Yes		c	a	a	a	a	Yes
603	Shridharpur	b	b	Yes	c	a	Yes	a	Yes		c	Yes			a	Yes
604	Hansgere	b	b	Yes	c	a	Yes	a	Yes		c	Yes	a	a	a	Yes
605	Paramhansapur	b	b	Yes	c	a	Yes	Yes	Yes		c	a	Yes		a	Yes
606	Basdebpur	b	b	Yes	c	a	Yes	Yes	Yes		c	a		a	a	Yes
607	Khejur Berya	b	b	Yes	c	a	Yes	a	Yes	a	c	a	Yes			Yes
608	Jambur Basan	c	a	Yes	c	c	Yes		Yes		c	a	Yes			Yes

ys,village roads, banks & credit societies
 :-Yes is given, If not available within the
 code viz; a for < 5 Kms, b for 5-10 Kms
 place where facility is available is given).

Availability of miscellaneous facilities (If amenities available code -Yes is given, If not
 available within the village , the distance range code viz; a for < 5 Kms, b for 5-10 Kms
 and c for 10+ kms of nearest place where facility is available is given).

Kutchcha roads	Water bounded macadam(WBM) roads	Navigable waterway (river/canal)(NW)	Footpaths (FP)	Commercial & Co-operative Banks	ATM	Agricultural Credit Societies	Self-Help Group (SHG)	Public distribution system (PDS) shop	Mandis / Regular market	Weekly Haat	Agricultural marketing society	Integrated Child Development Scheme (Nutritional Centres)	Anganwadi Centre (Nutritional Centres)	Others (Nutritional Centres)	Name of Village	Serial Number
73	74	75	76	77	78	79	80	81	82	83	84	85	86	87	2	1
Yes	a	Yes	a	a	c	Yes	Yes	c	a	a	Yes	Yes	Yes	Yes	Alasuli	566
Yes		Yes	Yes	Yes	a	Yes	Yes	Yes	Yes	Yes	Yes	Yes	Yes	Yes	Hariharpur	567
Yes	a	Yes	a	a	c	Yes	Yes	c	a	a	Yes	Yes	Yes	Yes	Naradari	568
a	b	Yes	b	a	c	Yes	Yes	c	Yes	Yes	Yes	Yes	Yes	Yes	Guria	569
Yes	a	Yes	Yes	a	a	c	Yes	Yes	Yes	Yes	b	Yes	Yes	Yes	Narayanpur	570
Yes		Yes	Yes	a	b	c	Yes	Yes	c	a	Yes	Yes	Yes	Yes	Betalbasan	571
															Char Betalbasan	572
Yes	a	Yes	Yes	a	a	c	Yes	Yes	Yes	Yes	b	Yes	Yes	Yes	Totabere	573
a	a	Yes	Yes	a	b	c	Yes	Yes	Yes	Yes	c	Yes	Yes	Yes	Ghatual	574
Yes		Yes	Yes	Yes	b	c	Yes	Yes	Yes	Yes	Yes	Yes	Yes	Yes	Taragere	575
b		Yes	Yes	a	b	c	Yes	Yes	c	a	Yes	Yes	Yes	Yes	Tikarampur	576
Yes	Yes	Yes	Yes	a	a	c	Yes	Yes	Yes	Yes	b	Yes	Yes	Yes	Ichhapur	577
Yes	Yes	Yes	Yes	a	a	c	Yes	Yes	Yes	Yes	b	Yes	Yes	Yes	Mirpur	578
Yes	Yes	Yes	Yes	a	a	c	Yes	Yes	Yes	Yes	b	Yes	Yes	Yes	Kanchanpur	579
Yes	Yes	Yes	Yes	a	a	c	Yes	Yes	Yes	Yes	c	Yes	Yes	Yes	Dakshin Srikrishnapur	580
Yes		Yes	a	a	c	a	a	Yes	a	a	Yes	Yes	Yes	Yes	Paramanandapur	581
a	Yes	c	Yes	Yes	a	c	Yes	Yes	Yes	Yes	a	Yes	Yes	Yes	Khanchi	582
Yes	c	b	Yes	a	a	c	Yes	a	c	a	a	Yes	a	Yes	Kumarpur	583
b	c	c	Yes	a	a	c	Yes	Yes	c	a	b	Yes	a	Yes	Nirbhaypur	584
Yes	b	b	Yes	a	a	c	Yes	a	c	a	a	Yes	a	Yes	Hatgechhe Dakshin	585
a	b	b	Yes	a	a	c	Yes	Yes	c	a	a	Yes	a	a	Pandabbasan	586
Yes	b	a	Yes	a	a	c	Yes	a	c	a	a	Yes	a	Yes	Chak Durgabasan	587
Yes			Yes	a	c	c	Yes	a	c	a	b	Yes	Yes	Yes	Radhanagar Chak	588
Yes			Yes	a	c	c	Yes	a	c	a	b	Yes	Yes	Yes	Raj Nagar	589
Yes			Yes	a	c	c	Yes	a	c	a	b	Yes	Yes	Yes	Masantosh	590
Yes		Yes	Yes	b	b	Yes	Yes	Yes	Yes	Yes	a	b	Yes	Yes	Jalpai	591
a	a		Yes	Yes	a	Yes	Yes	Yes	c	Yes	a	a	Yes	Yes	Sitalpur	592
Yes	a	b	Yes	a	b	c	Yes	a	c	a	b	b	Yes	Yes	Kalyan Chak	593
Yes	a	b	Yes	Yes	b	c	Yes	b	Yes	Yes	b	c	b	Yes	Bhabanipur	594
Yes		a	Yes	b	b	Yes	Yes	a	c	Yes	a	b	Yes	Yes	Shyamsundarpur	595
Yes		a	Yes	b	b	Yes	a	Yes	c	a	a	b	Yes	Yes	Thakur Chak	596
Yes		a	Yes	b	b	c	Yes	a	c	a	a	b	Yes	Yes	Dhanya Ghar	597
a	Yes	c	Yes	a	a	c	Yes	Yes	c	a	a	Yes	Yes	Yes	Dihiguma	598
a	Yes	c	Yes	a	a	c	Yes	a	c	a	a	Yes	Yes	Yes	Betaldighi	599
a	Yes	c	Yes	a	a	c	Yes	a	c	a	a	Yes	Yes	Yes	Bidyadharpur	600
Yes	Yes	b	Yes	Yes	a	c	Yes	Yes	c	Yes	a	Yes	Yes	Yes	Dakshin Gumai	601
Yes	Yes	b	Yes	a	a	c	Yes	Yes	c	a	a	Yes	Yes	Yes	Lauhajang	602
Yes	Yes	b	Yes	a	a	c	Yes	Yes	c	a	a	Yes	Yes	Yes	Shridharpur	603
Yes	Yes	a	Yes	Yes	a	Yes	Yes	Yes	c	a	a	Yes	Yes	Yes	Hansgere	604
Yes	Yes	a	Yes	a	a	c	Yes	a	Yes	a	a	Yes	Yes	Yes	Paramhansapur	605
Yes	Yes	a	Yes	Yes	a	Yes	Yes	Yes	Yes	Yes	Yes	Yes	Yes	Yes	Basdebpur	606
a			Yes	Yes	a	c	Yes	Yes	Yes	Yes	Yes	Yes	Yes	Yes	Khejur Berya	607
a		b	Yes		b	Yes	a	c	a	a	a	Yes	Yes	Yes	Jambur Basan	608

Availability of miscellaneous facilities (If amenities available code -Yes is given, If not available within the village , the distance range code viz; a for < 5 Kms, b for 5-10 Kms and c for 10+ kms of nearest place where facility is available is given).												Availability of electricity (Yes/No)			
Serial Number	Name of Village	ASHA (Accredited Social Health Activist)	Community centre with/without TV	Sports Field,	Sports Club / Recreation Centre	Cinema / Video Hall	Public Library	Public Reading Room	Newspaper Supply	Assembly Polling station	Birth & Death Registration Office	Power Supply for Domestic Use (ED)	Power Supply for Agricultural Use (EAG)	Power Supply for Commercial Use (EC)	Power Supply for All Uses (EA)
1	2	88	89	90	91	92	93	94	95	96	97	98	99	100	101
566	Alasuli	Yes	b	Yes	Yes	b	a	a	Yes	b	b	Yes	No	Yes	No
567	Hariharpur	Yes	Yes	Yes	Yes	Yes	Yes	Yes	Yes	Yes	Yes	Yes	No	Yes	No
568	Naradari	Yes	Yes	Yes	Yes	Yes	Yes	Yes	Yes	Yes	Yes	Yes	No	Yes	No
569	Guria	Yes	Yes	Yes	Yes	b	b	Yes	Yes	Yes	Yes	Yes	Yes	Yes	Yes
570	Narayanpur	Yes	Yes	Yes	Yes	a	a	Yes	Yes	Yes	a	Yes	Yes	Yes	Yes
571	Betalbasan	Yes	Yes	Yes	Yes	b	a	a	Yes	Yes	a	Yes	Yes	Yes	Yes
572	Char Betalbasan														
573	Totabere	Yes	b	Yes	Yes	a	b	Yes	Yes	Yes	a	Yes	Yes	Yes	Yes
574	Ghatual	Yes	b	Yes	Yes	b	a	Yes	Yes	Yes	a	Yes	Yes	Yes	Yes
575	Taragere	Yes	Yes	Yes	Yes	b	b	b	Yes	Yes	b	Yes	Yes	Yes	Yes
576	Tikarampur	Yes	Yes	Yes	Yes	b	a	a	Yes	Yes	a	Yes	Yes	Yes	Yes
577	Ichhapur	b	Yes	Yes	Yes	a	a	Yes	Yes	Yes	a	Yes	Yes	Yes	Yes
578	Mirpur	b	Yes	Yes	Yes	a	a	Yes	Yes	Yes	a	Yes	Yes	Yes	Yes
579	Kanchanpur	Yes	Yes	Yes	a	Yes	Yes	Yes	Yes	Yes	a	Yes	Yes	Yes	Yes
580	Dakshin Srikrishnapur	Yes	Yes	Yes	Yes	a	Yes	Yes	Yes	Yes	a	Yes	Yes	Yes	Yes
581	Paramanandapur	Yes	Yes	Yes	Yes	b	a	Yes	Yes	a	Yes	Yes	No	No	No
582	Khanchi	Yes	a	Yes	Yes	a	a	Yes	Yes	a	Yes	Yes	Yes	Yes	Yes
583	Kumarpur	Yes	Yes	a	Yes	a	b	b	Yes	Yes	a	Yes	No	No	No
584	Nirbhaypur	Yes	Yes	a	a	a	c	c	a	Yes	a	Yes	No	No	No
585	Hatgechhe Dakshin	Yes	a	Yes	Yes	b	c	c	Yes	Yes	a	Yes	No	No	No
586	Pandabhasan	Yes	Yes	a	a	b	c	c	a	Yes	a	Yes	No	No	No
587	Chak Durgabasan	Yes	Yes	a	a	b	c	c	a	Yes	a	Yes	No	No	No
588	Radhanagar Chak	Yes	Yes	Yes	Yes	Yes	a	a	Yes	Yes	c	Yes	Yes	Yes	Yes
589	Raj Nagar	Yes	Yes	Yes	Yes	Yes	a	a	Yes	Yes	c	Yes	Yes	Yes	Yes
590	Masantosh	Yes	Yes	Yes	Yes	Yes	a	a	Yes	Yes	c	Yes	Yes	Yes	Yes
591	Jalpai	Yes	c	b	b	b	b	b	Yes	Yes	Yes	Yes	No	Yes	No
592	Sitalpur	Yes	Yes	a	Yes	a	a	Yes	Yes	Yes	Yes	Yes	Yes	Yes	Yes
593	Kalyan Chak	Yes	Yes	Yes	Yes	b	Yes	b	Yes	Yes	a	Yes	No	Yes	No
594	Bhabanipur	Yes	b	b	Yes	b	a	c	Yes	Yes	a	Yes	No	No	No
595	Shyamsundarpur	Yes	c	b	b	b	b	b	Yes	Yes	a	Yes	Yes	Yes	Yes
596	Thakur Chak	Yes	c	b	b	b	b	b	Yes	Yes	a	Yes	Yes	Yes	Yes
597	Dhanya Ghar	Yes	c	b	b	b	b	b	Yes	Yes	a	Yes	No	Yes	No
598	Dihiguma	Yes	a	a	a	a	a	a	Yes	Yes	a	Yes	Yes	Yes	Yes
599	Betaldighi	Yes	a	a	a	a	a	a	Yes	Yes	a	Yes	Yes	Yes	Yes
600	Bidyadharpur	Yes	a	a	a	a	a	a	Yes	Yes	a	Yes	Yes	Yes	Yes
601	Dakshin Gumai	Yes	a	a	Yes	a	a	a	Yes	Yes	a	Yes	Yes	Yes	Yes
602	Lauhajang	Yes	a	a	a	a	a	a	Yes	Yes	a	Yes	Yes	Yes	Yes
603	Shridharpur	Yes	Yes	Yes	a	a	Yes	Yes	Yes	Yes	a	Yes	Yes	Yes	Yes
604	Hansgere	Yes	a	a	a	a	a	a	Yes	Yes	Yes	Yes	Yes	Yes	Yes
605	Paramhansapur	Yes	a	a	a	Yes	a	a	Yes	Yes	a	Yes	Yes	Yes	Yes
606	Basdebpur	Yes	a	a	a	Yes	a	a	Yes	Yes	a	Yes	Yes	Yes	Yes
607	Khejur Berya	Yes	Yes	Yes	Yes	Yes	Yes	Yes	Yes	Yes	Yes	Yes	Yes	Yes	Yes
608	Jambur Basan	Yes	Yes	a	a	a	a	Yes	Yes	Yes	Yes	Yes	Yes	Yes	Yes

Nearest Town		Land Use							
		Area under different types of land use (in hectares rounded up to one decimal place)							
Name	Distance range code i.e. a for < 5 Kms, b for 5-10 Kms and c for 10+ kms .	Forests	Area under Non-agricultural Uses	Barren and Un-cultivable land	Permanent Pastures and Other Grazing Lands	Land Under Miscellaneous Tree Crops etc.	Culturable Waste Land	Name of Village	Serial Number
102	103	104	105	106	107	108	109	2	1
TAMLUK	b	0	4.6	0	0	0	0	0 Alasuli	566
TAMLUK	b	0	6.6	0	0	0	0	0 Hariharpur	567
TAMLUK	b	0	9.5	0	0	0	0	0 Naradari	568
TAMLUK	a	0	6.6	0	0	0	0	0 Guria	569
TAMLUK	a	0	6.5	0	0	0	0	0 Narayanpur	570
TAMLUK	b	0	6.4	0	0	0	0	0 Betalbasan	571
		0	34	0	0	0	0	0 Char Betalbasan	572
TAMLUK	b	0	5.9	0	0	0	0	0 Totabere	573
TAMLUK	b	0	9.2	0	0	0	0	0 Ghatual	574
TAMLUK	b	0	3.5	0	0	0	0	0 Taragere	575
TAMLUK	b	0	6.7	0	0	0	0	0 Tikarampur	576
TAMLUK	b	0	7.2	0	0	0	0	0 Ichhapur	577
TAMLUK	b	0	7.3	0	0	0	0	0 Mirpur	578
TAMLUK	b	0	9.6	0	0	0	0	0 Kanchanpur	579
TAMLUK	b	0	11.2	0	0	0	0	0 Dakshin Srikrishnapur	580
TAMLUK	b	0	5.6	0	0	0	0	0 Paramanandapur	581
TAMLUK	c	0	29.7	0	0	0	0	0 Khanchi	582
TAMLUK	c	0	3	0	0	0	0	0 Kumarpur	583
TAMLUK	c	0	4.8	0	0	0	0	0 Nirbhaypur	584
TAMLUK	c	0	4.2	0	0	0	0	0 Hatgechhe Dakshin	585
TAMLUK	c	0	7.5	0	0	0	0	0 Pandabbasan	586
TAMLUK	c	0	4.7	0	0	0	0	0 Chak Durgabasan	587
TAMLUK	c	0	7.5	0	0	0	0	0 Radhanagar Chak	588
TAMLUK		0	41.7	0	0	0	0	0 Raj Nagar	589
TAMLUK	c	0	26.9	0	0	0	0	0 Mansantosh	590
TAMLUK	c	0	347	0	0	0	40	40 Jalpai	591
TAMLUK	c	0	99	0	0	0	0	0 Sitalpur	592
TAMLUK	c	0	20.1	0	0	0	0	0 Kalyan Chak	593
TAMLUK	c	0	41.5	0	0	0	0	0 Bhabanipur	594
TAMLUK	c	0	43.6	0	0	0	0	0 Shyamsundarpur	595
TAMLUK	c	0	17.7	0	0	0	0	0 Thakur Chak	596
TAMLUK	c	0	13	0	0	0	0	0 Dhanya Ghar	597
TAMLUK	c	0	21.4	0	0	0	0	0 Dihiguma	598
TAMLUK	c	0	8.2	0	0	0	0	0 Betaldighi	599
TAMLUK	c	0	6.5	0	0	0	0	0 Bidyadharpur	600
TAMLUK	c	0	15.2	0	0	0	0	0 Dakshin Gumai	601
TAMLUK	c	0	8.2	0	0	0	0	0 Lauhajang	602
TAMLUK	c	0	13.9	0	0	0	0	0 Shridharpur	603
TAMLUK	c	0	8.1	0	0	0	0	0 Hansgere	604
TAMLUK	c	0	6.5	0	0	0	0	0 Paramhansapur	605
TAMLUK	c	0	16.5	0	0	0	0	0 Basdebpur	606
TAMLUK	b	0	11.7	0	0	0	0	0 Khejur Berya	607
TAMLUK	b	0	10.9	0	0	0	0	0 Jambur Basan	608

Land Use												
Area under different types of land use (in hectares rounded up to one decimal place)							Area irrigated by source (in hectare).					
Serial Number	Name of Village	Fallow lands other than current fallows	Current Fallows	Net Area Sown	Total Irrigated Land Area	Total Un-irrigated Land Area	Canals (C)	Wells/Tube-wells(W/TW)	Tanks/Lakes(T/L)	Water Falls(WF)	Others(O)	
1	2	110	111	112	113	114	115	116	117	118	119	
566	Alasuli	0	0	85	40	45	0	40	0	0	0	
567	Hariharpur	0	0	55	35	20	0	35	0	0	0	
568	Naradari	0	0	126	68	58	4	64	0	0	0	
569	Guria	0	0	92	65	27	10	55	0	0	0	
570	Narayanpur	0	0	55	31	24	5	26	0	0	0	
571	Betalbasan	0	0	59	35	24	20	15	0	0	0	
572	Char Betalbasan	0	0	206	90	116	0	90	0	0	0	
573	Totabere	0	0	70	45	25	5.5	33.5	0	6	0	
574	Ghatual	0	0	56	26	30	2	24	0	0	0	
575	Taragere	0	0	44	28	16	20	8	0	0	0	
576	Tikarampur	0	0	133	84	49	10	74	0	0	0	
577	Ichhapur	0	0	99	82	17	10	72	0	0	0	
578	Mirpur	0	0	101	79	22	25.2	53.8	0	0	0	
579	Kanchanpur	0	0	125	93	32	20	73	0	0	0	
580	Dakshin Srikrishnapur	0	0	120	43	77	20	23	0	0	0	
581	Paramanandapur	0	0	47	28	19	1	27	0	0	0	
582	Khanchi	0	0	328	192	136	0	192	0	0	0	
583	Kumarpur	0	0	41.5	28.5	13	28.5	0	0	0	0	
584	Nirbhaypur	0	0	62.5	49.5	13	49.5	0	0	0	0	
585	Hatgechhe Dakshin	0	0	100.5	84.5	16	84.5	0	0	0	0	
586	Pandabbasan	0	0	75.5	54.5	21	54.5	0	0	0	0	
587	Chak Durgabasan	0	0	46.5	35.5	11	35.5	0	0	0	0	
588	Radhanagar Chak	0	0	47	25	22	25	0	0	0	0	
589	Raj Nagar	0	0	343	133	210	133	0	0	0	0	
590	Masantosh	0	0	27	25	2	25	0	0	0	0	
591	Jalpai	0	0	1200	442	758	367	75	0	0	0	
592	Sitalpur	0	0	383.6	197	186.6	197	0	0	0	0	
593	Kalyan Chak	0	0	96	86	10	86	0	0	0	0	
594	Bhabanipur	0	0	220	170	50	170	0	0	0	0	
595	Shyamsundarpur	0	0	284	110	174	110	0	0	0	0	
596	Thakur Chak	0	0	101	77	24	77	0	0	0	0	
597	Dhanya Ghar	0	0	94	44	50	44	0	0	0	0	
598	Dihiguma	0	0	111	36	75	36	0	0	0	0	
599	Betaldighi	0	0	46	22	24	22	0	0	0	0	
600	Bidyadharpur	0	0	44	14	30	14	0	0	0	0	
601	Dakshin Gumai	0	0	65	30	35	0	30	0	0	0	
602	Lauhajang	0	0	69	32	37	0	32	0	0	0	
603	Shridharpur	0	0	104	39	65	0	39	0	0	0	
604	Hansgere	0	0	101	47	54	0	47	0	0	0	
605	Paramhansapur	0	0	41	16	25	0	16	0	0	0	
606	Basdebpur	0	0	185	115	70	0	115	0	0	0	
607	Khejur Berya	0	0	49	19	30	0	19	0	0	0	
608	Jambur Basan	0	0	102	48	54	0	48	0	0	0	

Name of three most important commodities manufactured			Name of Village	Serial Number
First	Second	Third		
120	121	122	2	1

			Alasuli	566
			Hariharpur	567
			Naradari	568
			Guria	569
			Narayanpur	570
			Betalbasan	571
			Char Betalbasan	572
			Totabere	573
			Ghatual	574
			Taragere	575
			Tikarampur	576
			Ichhapur	577
			Mirpur	578
			Kanchanpur	579
			Dakshin Srikrishnapur	580
			Paramanandapur	581
			Khanchi	582
			Kumarpur	583
			Nirbhaypur	584
			Hatgechhe Dakshin	585
			Pandabbasan	586
			Chak Durgabasan	587
			Radhanagar Chak	588
			Raj Nagar	589
			Masantosh	590
Rice	Beetelvine	Fish	Jalpai	591
			Sitalpur	592
			Kalyan Chak	593
			Bhabanipur	594
Rice	Beetelvine	Fish	Shyamsundarpur	595
Rice	Beetelvine	Fish	Thakur Chak	596
Rice	Beetelvine	Fish	Dhanya Ghar	597
			Dihiguma	598
			Betaldighi	599
			Bidyadharpur	600
			Dakshin Gumai	601
			Lauhajang	602
			Shridharpur	603
			Hansgere	604
			Paramhansapur	605
			Basdebpur	606
			Khejur Berya	607
			Jambur Basan	608

Census of India 2011
Amenities and Land use

Serial Number	Name of Village	Location code no.	Total area of the village (in hectares rounded up to one decimal place)	Total population (2011 census)	Number of households (2011 census)	Number of educational amenities available in village, the distance range code viz; a for 0-5 kms, b for 5-10 kms, c for 10+ kms of nearest place where available							
						Pre-Primary school (PP)	Primary school (P)	Middle school (M)	Secondary School (S)	Senior Secondary school (SS)	Degree college of arts science & commerce (ASC)	Engineering college(EC)	Medical college (MC)
1	2	3	4	5	6	7	8	9	10	11	12	13	14
609	Kolsar	344735	77.3	2026	443	1	1	b	a	a	a	c	c
610	Kandalda	344736	90.4	1095	250	1	1	b	a	a	b	c	c
611	Mandar Gachhya	344737	128	2691	651	2	2	1	a	a	a	c	c
612	Rautari	344738	29.8	870	201	1	1		a	a	a	c	c
613	Jashnan	344739	70	977	219	1	1	a	a	a	a	c	c
614	Dhitai Bashan	344740	97.5	1615	348	1	1	a	a	a	a	c	c
615	Bagmari	344741	49.4	1096	268	1	1	a	a	a	a	c	c
616	Namal	344742	78.4	2298	483	2	2	a	a	a	a	c	c
617	Naikundi	344743	96.7	2540	579	5	5	3	a	a	a	c	c
618	Kumarara	344744	191.4	4231	930	3	2	1	a	a	a	c	c
619	Mahammadpur	344745	182.3	4614	1090	5	4	1	1	a	1	c	c
620	Fatepur	344746	120.9	1643	383	3	2	a	c	c	c	c	a
621	Sandalpur	344747	257.2	3071	796	2	2	1	a	a	a	c	c
622	Madhabpur	344748	316.9	4055	892	8	8	2	1	1	a	c	c
623	Kalyanpur	344749	401.2	5421	1137	5	5	a	a	a	b		
624	Karak	344750	134.5	2373	578	3	2	1	1	1	b		
625	Terapara Jalpai (P)	344751	905.6	4801	1090	3	3	a	a	a	b		
Block T O T A L :			16570.4	262998	59240	257	241	63	34	23	1	0	0

- Village Directory

(As in 2009)

le. (If not available within the < 5 Kms, b for 5-10 Kms and c cility is available is given).					Number of Medical Amenities available. (If not available within the village , the distance range code viz; a for < 5 Kms, b for 5-10 Kms and c for 10+ kms of nearest place where facility is available is given).													
15	16	17	18	19	20	21	22	23	24	25	26	27	28	29	30	31	Name of Village	Serial Number
Management institute (MI)	Polytechnic (Pt)	Vocational training school /ITI	Non-formal training centre (NFTC)	Special school for disabled (SSD)	Others (specify)	Community health centre (CHC)	Primary health centre (PHC)	Primary health sub centre (PHS)	Maternity and child welfare centre (MCW)	T.B. clinic (TBC)	Hospital-allopathic (HA)	Hospital-alternative medicine (HO)	Dispensary (D)	Veterinary hospital (VH)	Mobile health clinic (MHC)	Family welfare centre (FWC)		
c	c	c	c	c		b	b	b	b	b	b	b	a	a	b	b	Kolsar	609
c	c	c	c	c		a	a	a	b	b	b	a	a	b	b	b	Kandalda	610
c	c	c				a		1			c			c		c	Mandar Gachhya	611
c	c	a	a	a		a	a	a	c	c	c	c	c	c	c	c	Rautari	612
c	c	a		b		a	a	a		c	c	c	c	c		c	Jashnan	613
c	c	c				a	a	a	c	a	c			c		c	Dhitai Bashan	614
c	c	c		b		a	a	a	b	b	b			b		b	Bagmari	615
c	c	c				a		1	b	b	b	b	a	b		b	Namal	616
c	c	c	c			a		a	b	b	b	b	a	b		b	Naikundi	617
c	c	c				a		a	b	b	b	b	a	b		b	Kumarara	618
c	c	c				a		a	b	b	b	b	a	b		b	Mahammadpur	619
	b	2				c	a	1	c	c	a	a	c	a	c	c	Fatepur	620
c	c	a		b		c	a	1	c	c	a	a	c	a	c	c	Sandalpur	621
c	c	a		b	1	c	a	a	c	c	a	a	c	a	a	c	Madhabpur	622
c	c	c		c	2		b	1		c	c		b	c			Kalyanpur	623
c	c	c		c	a		b	1		c	c		b	c			Karak	624
c	c	c		c	3		b	1		c	c		b	c			Terapara Jalpai (P)	625
0	1	6	2	0	7	1	4	37	12	2	1	1	34	0	0	5	: Block T O T A L	

Serial Number	Name of Village	Number of Non-Government Medical Amenities available.							Availability of drinking water - Yes / No							
		Charitable non Govt. hospital/Nursing home.	Medical practitioner with MBBS Degree	Medical practitioner with other degree	Medical practitioner with no degree	Traditional practitioner and faith healer	Medicine Shop	Others	Tap water (Treated/Untreated)	Well water (Covered / Uncovered well)	Hand Pump	Tube wells / Bore well	Spring	River / Canal	Tank / Pond / Lake	Others
1	2	32	33	34	35	36	37	38	39	40	41	42	43	44	45	46
609	Kolsar	0	0	0	0	0	0	0	No	No	Yes	No	No	Yes	Yes	No
610	Kandalda	0	0	0	0	0	0	0	No	No	Yes	No	No	Yes	Yes	No
611	Mandar Gachhya	0	0	1	3	0	0	0	No	No	Yes	No	No	No	Yes	No
612	Rautari	0	0	0	1	0	0	0	No	No	Yes	No	No	No	Yes	No
613	Jashnan	0	0	1	0	0	0	0	No	No	Yes	No	No	No	Yes	No
614	Dhitai Bashan	0	0	0	2	0	0	0	No	No	Yes	No	No	No	Yes	No
615	Bagmari	0	0	0	2	0	0	0	No	No	Yes	No	No	No	Yes	No
616	Namal	0	0	2	0	0	0	0	Yes	No	Yes	No	No	No	Yes	No
617	Naikundi	0	0	3	0	0	1	0	Yes	No	Yes	No	No	No	Yes	No
618	Kumarara	0	0	4	0	0	4	0	No	No	Yes	No	No	No	Yes	No
619	Mahammadpur	0	3	4	0	0	4	0	Yes	No	Yes	No	No	No	Yes	No
620	Fatepur	0	0	0	3	0	3	0	No	No	Yes	Yes	No	No	Yes	No
621	Sandalpur	0	0	0	9	0	0	0	No	No	Yes	Yes	No	No	Yes	No
622	Madhabpur	0	0	0	3	0	1	0	No	No	Yes	Yes	No	No	Yes	No
623	Kalyanpur	0	0	2	8	0	0	0	No	No	Yes	Yes	No	No	Yes	No
624	Karak	0	0	0	6	0	0	0	No	No	Yes	Yes	No	No	Yes	No
625	Terapara Jalpai (P)	0	0	0	4	0	0	0	No	No	Yes	Yes	No	Yes	Yes	No
Block T O T A L :		2	26	86	133	17	72	0	46	0	97	26	0	33	80	1

Availability of toilet & others Yes / No				Communication and transport facilities (If amenities available code -Yes is given except for Village Pin Code ,If not available within the village , the distance range code viz; a for < 5 Kms, b for 5-10 Kms and c for 10+ kms of nearest place where facility is available is given).								
Community toilet including bath.	Community toilet excluding bath.	Rural sanitary mart or sanitary hardware outlet available near the village.	Community bio- gas or recycle of waste for productive use.	Post office(PO)	Sub post office (SPO)	Post & Telegraph office (P&TO)	Village Pin Code	Telephones (Land lines)	Public call office (PCO)	Mobile phone coverage	Name of Village	Serial Number
47	48	49	50	51	52	53	54	55	56	57	2	1
Yes	Yes	Yes	No	a	a	b	721632	Yes	b	Yes	Kolsar	609
Yes	Yes	Yes	No	a	a	b	721648	Yes	c	Yes	Kandalda	610
No	No	No	No	c	a	c	721628	Yes	b	Yes	Mandar Gachhya	611
No	No	No	No	c	a	c	721632	Yes	b	Yes	Rautari	612
No	No	No	No	a	a	a	721628	Yes	b	Yes	Jashnan	613
No	No	No	No	b	a	c	721632	Yes	c	Yes	Dhitai Bashan	614
No	Yes	No	No	a	a	b	721632	Yes	c	Yes	Bagmari	615
Yes	Yes	No	No	b	a	b	721632	Yes	c	Yes	Namal	616
Yes	Yes	Yes	No	b	a	b	721632	Yes	c	Yes	Naikundi	617
Yes	Yes	No	No	b	Yes	b	721632	Yes	c	Yes	Kumarara	618
Yes	Yes	No	No	b	a	b	721665	Yes	b	Yes	Mahammadpur	619
No	No	No	No	a	a	c	721632	a	b	Yes	Fatepur	620
No	No	No	No	a	a	c	721632	a	b	Yes	Sandalpur	621
No	No	No	No	a	a	c	721632	Yes	b	Yes	Madhabpur	622
No	No	No	No	Yes	b	c	721632	Yes	b	Yes	Kalyanpur	623
No	No	No	No	b	b	c	721632	Yes	c	Yes	Karak	624
No	No	No	No	a	b	c	721628	Yes	c	Yes	Terapara Jalpai (P)	625
12	17	36	0	12	16	1	88	60	0	90	: Block TOTAL	

Communication and transport facilities (If amenities available code -Yes is given except for Village Pin Code ,If not available within the village , the distance range code viz; a for < 5 Kms, b for 5-10 Kms and c for 10+ kms of nearest place where facility is available is given).													Village connected to highway (If amenities available code viz; a for < 5 Kms, b for 5-10 Kms and c for 10+ kms of nearest place where facility is available is given).			
Serial Number	Name of Village	Internet cafes/ Common service centre (CSC)	Private courier facility	Bus service (Public & Private)	Railway stations	Auto/Modified Autos	Taxis and Vans	Tractors	Cycle-pulled rickshaws(Manual & Machine driven)	Carts driven by animals	Sea /River ferry service	Connected to national highway(NH)	Connected to state highway(SH)	Connected to major district road (MDR)	Connected to others district road	Pucca roads
1	2	58	59	60	61	62	63	64	65	66	67	68	69	70	71	72
609	Kolsar	a	a	a	c	a	a	a	Yes	c	b	Yes	a	a	a	a
610	Kandalda	Yes	Yes	Yes	c	b	Yes	Yes	Yes	c	b	a	a	a	a	a
611	Mandar Gachhya	c	b	a	c	c	Yes			c	a	a				a
612	Rautari	a	a	a	c	a	Yes	a	Yes	a	c	a	a		a	a
613	Jashnan	a	Yes	a	c	a	a	a	Yes	a	c	a	a			a
614	Dhitai Bashan	c	a	a	c	a	Yes	a	Yes	a	c	a	a			a
615	Bagmari	b	b	Yes	c	c	Yes	Yes	Yes	c	a					a
616	Namal	b	a	Yes	c	c	a		Yes	c						a
617	Naikundi	b	a	Yes	c	c	Yes		Yes	c	a		a			Yes
618	Kumarara	b	Yes	Yes	c	c	a		Yes	c						Yes
619	Mahammadpur	b	a	Yes	Yes	b	Yes		Yes	c	Yes	Yes				Yes
620	Fatepur	a	c	Yes	a	a	Yes	c	Yes	b	c		a	a	Yes	a
621	Sandalpur	a	b	a	a	a	Yes	a	Yes	b	c	Yes	a	a	Yes	a
622	Madhabpur	a	c	Yes	a	c	Yes	c	Yes	b	c	Yes	a	a	Yes	a
623	Kalyanpur	a	c	a	b	c	Yes		Yes	c	a	a	b			Yes
624	Karak	Yes	c	a	b	c	Yes		Yes	c	a	a	b			Yes
625	Terapara Jalpai (P)	a	c	Yes	b	c	Yes		Yes	c	b	a	b			Yes
Block T O T A L :		12	6	44	1	7	73	17	88	2	4	9	11	8	28	39

ys,village roads, banks & credit societies :-Yes is given, If not available within the code viz; a for < 5 Kms, b for 5-10 Kms place where facility is available is given).													Availability of miscellaneous facilities (If amenities available code -Yes is given, If not available within the village , the distance range code viz; a for < 5 Kms, b for 5-10 Kms and c for 10+ kms of nearest place where facility is available is given).				
73	74	75	76	77	78	79	80	81	82	83	84	85	86	87	Name of Village	Serial Number	
Yes	Yes	Yes	Yes	a	a	c	Yes	Yes	Yes	Yes	a	Yes	Yes	Yes	Kolsar	609	
Yes	Yes	Yes	Yes	a	a	c	Yes	Yes	Yes	Yes	Yes	Yes	Yes	Yes	Kandalda	610	
a			Yes	a	a	c	Yes	a	c	a	Yes	Yes	Yes	Yes	Mandar Gachhya	611	
a	a	b	Yes	a	a	c	Yes	a	c	a	a	Yes	Yes	Yes	Rautari	612	
a	a	c	Yes	a	a	c	Yes	a	c	a	b	Yes	Yes	Yes	Jashnan	613	
a		b	Yes	a	a	c	Yes	a	c	a	a	a	Yes	Yes	Dhitai Bashan	614	
Yes			Yes	a	a	c	Yes	a	c	a	Yes	a	Yes	Yes	Bagmari	615	
Yes			Yes	a	a	c	Yes	a	c	a	a	a	Yes	Yes	Namal	616	
Yes		b	Yes	a	a	c	Yes	a	c	a	a	a	Yes	Yes	Naikundi	617	
Yes			Yes	Yes	a	c	Yes	Yes	c	Yes	a	a	Yes	Yes	Kumarara	618	
a		b	Yes	Yes	Yes	c	Yes	Yes	Yes	Yes	a	Yes	Yes	Yes	Mahammadpur	619	
Yes		b	Yes	a	a	c	Yes	a	c	a	a	Yes	Yes	Yes	Fatepur	620	
Yes		a	Yes	a	a	c	Yes	Yes	c	a	b	Yes	Yes	Yes	Sandalpur	621	
Yes	a	b	Yes	a	a	c	Yes	Yes	c	Yes	b	Yes	Yes	Yes	Madhabpur	622	
Yes			Yes	b	b	Yes	Yes	Yes	c	b	b	Yes	Yes	Yes	Kalyanpur	623	
Yes			Yes	b	b	c	Yes	Yes	c	Yes	Yes	Yes	Yes	Yes	Karak	624	
Yes	Yes		Yes	b	b	c	Yes	Yes	c	a	a	Yes	Yes	Yes	Terapara Jalpai (P)	625	
80	18	19	98	17	1	18	96	54	24	35	24	87	93	98	: Block T O T A L		

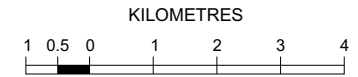
Availability of miscellaneous facilities (If amenities available code -Yes is given, If not available within the village , the distance range code viz; a for < 5 Kms, b for 5-10 Kms and c for 10+ kms of nearest place where facility is available is given).												Availability of electricity (Yes/No)			
Serial Number	Name of Village	ASHA (Accredited Social Health Activist)	Community centre with/without TV	Sports Field,	Sports Club / Recreation Centre	Cinema / Video Hall	Public Library	Public Reading Room	Newspaper Supply	Assembly Polling station	Birth & Death Registration Office	Power Supply for Domestic Use (ED)	Power Supply for Agricultural Use (EAG)	Power Supply for Commercial Use (EC)	Power Supply for All Uses (EA)
1	2	88	89	90	91	92	93	94	95	96	97	98	99	100	101
609	Kolsar	Yes	Yes	Yes	Yes	Yes	a	a	Yes	Yes	a	Yes	Yes	Yes	Yes
610	Kandalda	Yes	Yes	Yes	Yes	Yes	Yes	Yes	Yes	Yes	a	Yes	Yes	Yes	Yes
611	Mandar Gachhya	Yes	Yes	Yes	Yes	Yes	Yes	Yes	Yes	Yes	a	Yes	Yes	Yes	Yes
612	Rautari	Yes	c	a	a	a	a	a	a	Yes	a	Yes	No	No	No
613	Jashnan	Yes	a	a	a	c	a	b	Yes	Yes	a	Yes	Yes	Yes	Yes
614	Dhitai Bashan	Yes	Yes	a	a	a	a	Yes	Yes	Yes	a	Yes	Yes	Yes	Yes
615	Bagmari	Yes	Yes	a	Yes	a	a	a	a	Yes	a	Yes	Yes	Yes	Yes
616	Namal	Yes	Yes	a	a	a	a	a	Yes	Yes	a	Yes	Yes	Yes	Yes
617	Naikundi	Yes	Yes	Yes	a	a	a	a	Yes	Yes	a	Yes	Yes	Yes	Yes
618	Kumarara	Yes	Yes	Yes	a	a	a	a	Yes	Yes	a	Yes	Yes	Yes	Yes
619	Mahammadpur	Yes	Yes	Yes	Yes	a	a	Yes	Yes	Yes	a	Yes	Yes	Yes	Yes
620	Fatepur	Yes	c	a	Yes	a	Yes	Yes	Yes	Yes	a	Yes	Yes	Yes	Yes
621	Sandalpur	Yes	c	Yes	Yes	a	c	c	Yes	Yes	a	Yes	Yes	No	No
622	Madhabpur	Yes	c	Yes	Yes	a	Yes	Yes	Yes	Yes	a	Yes	Yes	Yes	Yes
623	Kalyanpur	Yes	Yes	Yes	Yes	b	a	a	Yes	Yes	a	Yes	Yes	Yes	Yes
624	Karak	Yes	Yes	Yes	Yes	Yes	Yes	Yes	Yes	Yes	Yes	Yes	Yes	Yes	Yes
625	Terapara Jalpai (P)	Yes	Yes	Yes	Yes	b	a	a	Yes	Yes	a	Yes	Yes	Yes	Yes
Block T O T A L :		94	59	53	61	19	18	30	91	97	20	100	59	81	57

Nearest Town		Land Use							
		Area under different types of land use (in hectares rounded up to one decimal place)							
Name	Distance range code i.e. a for < 5 Kms, b for 5-10 Kms and c for 10+ kms .	Forests	Area under Non-agricultural Uses	Barren and Un-cultivable land	Permanent Pastures and Other Grazing Lands	Land Under Miscellaneous Tree Crops etc.	Culturable Waste Land	Name of Village	Serial Number
102	103	104	105	106	107	108	109	2	1
TAMLUK	b	0	8.3	0	0	0	0	0 Kolsar	609
TAMLUK	b	0	7.4	0	0	0	0	0 Kandalda	610
TAMLUK	b	0	11	0	0	0	0	0 Mandar Gachhya	611
TAMLUK	b	0	7.8	0	0	0	0	0 Rautari	612
TAMLUK	b	0	6	0	0	0	0	0 Jashnan	613
TAMLUK	c	0	6.5	0	0	0	0	0 Dhitai Bashan	614
TAMLUK	c	0	4.4	0	0	0	0	0 Bagmari	615
TAMLUK	c	0	13.4	0	0	0	0	0 Namal	616
TAMLUK	c	0	19.7	0	0	0	0	0 Naikundi	617
TAMLUK	c	0	30.4	0	0	0	0	0 Kumarara	618
TAMLUK	c	0	14.3	0	0	0	0	0 Mahammadpur	619
TAMLUK	c	0	6.9	0	0	0	0	0 Fatepur	620
TAMLUK	c	0	8.2	0	0	0	0	0 Sandalpur	621
TAMLUK	c	0	26.9	0	0	0	0	0 Madhabpur	622
TAMLUK	c	0	36.8	0	0	0	0	0 Kalyanpur	623
TAMLUK	c	0	10.3	0	0	0	0	0 Karak	624
TAMLUK	c	0	123.6	0	0	0	95	Terapara Jalpai (P)	625
0	0	0	2142.1	0	0	0	465	: Block T O T A L	

Land Use												
Area under different types of land use (in hectares rounded up to one decimal place)							Area irrigated by source (in hectare).					
Serial Number	Name of Village	Fallow lands other than current fallows	Current Fallows	Net Area Sown	Total Irrigated Land Area	Total Un-irrigated Land Area	Canals (C)	Wells/Tube-wells(W/TW)	Tanks/Lakes(T/L)	Water Falls(WF)	Others(O)	
1	2	110	111	112	113	114	115	116	117	118	119	
609	Kolsar	0	0	69	29	40	10	15	0	0	4	
610	Kandalda	0	0	83	56	27	10.5	45	0	0	0.5	
611	Mandar Gachhya	0	0	117	43	74	10.5	26.1	0	6.4	0	
612	Rautari	0	0	22	10	12	0	10	0	0	0	
613	Jashnan	0	0	64	30	34	0	30	0	0	0	
614	Dhitai Bashan	0	0	91	68	23	0	68	0	0	0	
615	Bagmari	0	0	45	15	30	0	15	0	0	0	
616	Namal	0	0	65	15	50	0	15	0	0	0	
617	Naikundi	0	0	77	17	60	0	17	0	0	0	
618	Kumarara	0	0	161	41	120	0	41	0	0	0	
619	Mahammadpur	0	0	168	50	118	0	50	0	0	0	
620	Fatepur	0	0	114	37	77	0	37	0	0	0	
621	Sandalpur	0	0	249	145	104	0	145	0	0	0	
622	Madhabpur	0	0	290	145	145	0	145	0	0	0	
623	Kalyanpur	0	0	364.4	139.4	225	0	139.4	0	0	0	
624	Karak	0	0	124.2	39.2	85	0	39.2	0	0	0	
625	Terapara Jalpai (P)	0	0	687	92.5	594.5	0	92.5	0	0	0	
Block T O T A L :		0	0	13963	7105.1	6858.1	2063.3	5024.9	0	12.4		

Name of three most important commodities manufactured			Name of Village	Serial Number
First	Second	Third		
120	121	122	2	1
			Kolsar	609
			Kandalda	610
			Mandar Gachhya	611
			Rautari	612
			Jashnan	613
			Dhitai Bashan	614
			Bagmari	615
			Namal	616
			Naikundi	617
			Kumarara	618
			Mahammadpur	619
			Fatepur	620
			Sandalpur	621
			Madhabpur	622
			Kalyanpur	623
			Karak	624
			Terapara Jalpai (P)	625
			: Block T O T A L	

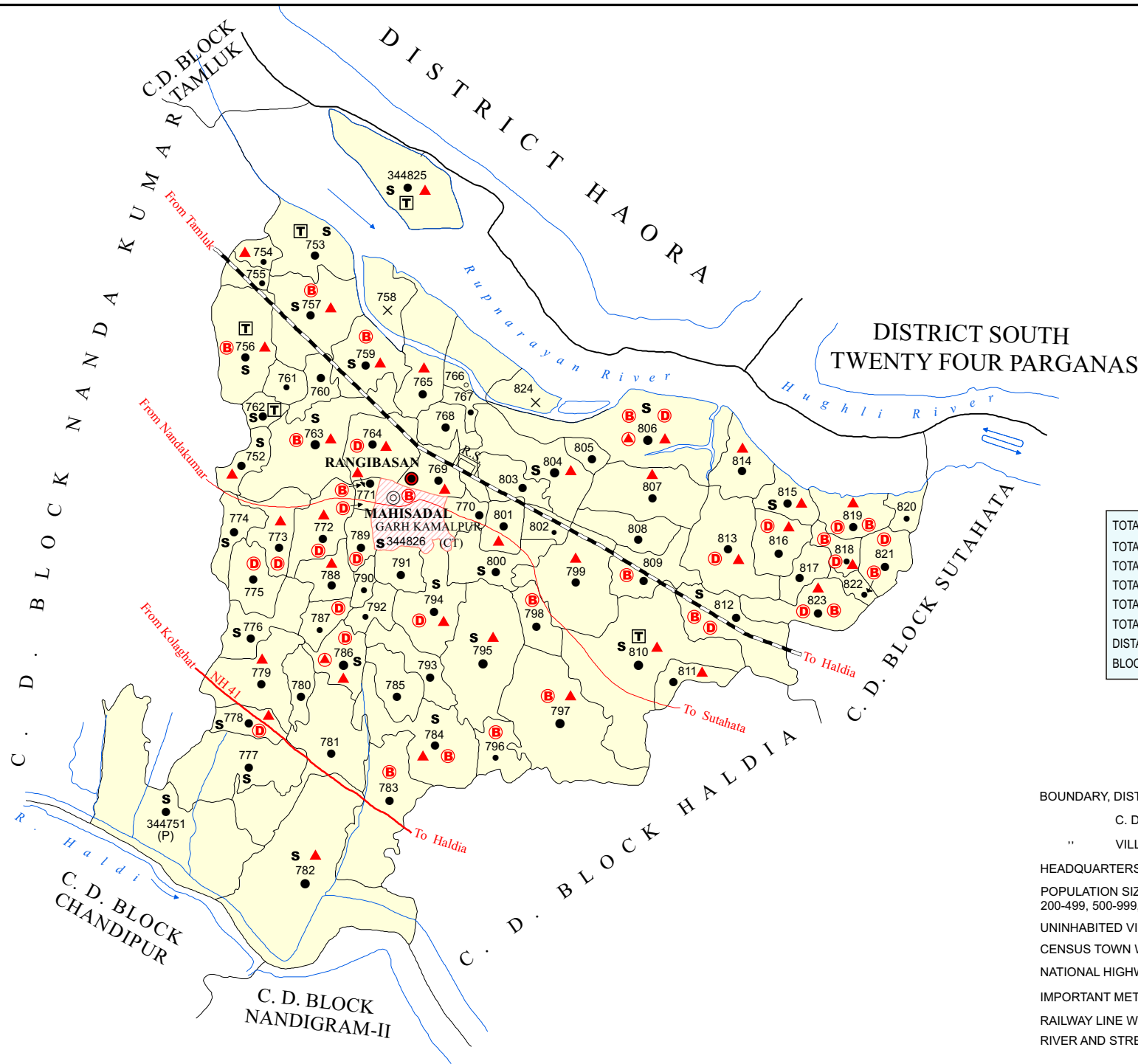
INDIA
WEST BENGAL
C. D. BLOCK MAHISADAL
DISTRICT PURBA MEDINIPUR



- HIGH SCHOOL / INTER COLLEGE . **S**
- TECHNICAL INSTITUTIONS **T**
- BANK **B**
- DISPENSARY **D**
- PRIMARY HEALTH CENTRE **A**
- OTHER MEDICAL SERVICES **▲**

TOTAL AREA OF THE C. D. BLOCK.....	146.48 Sq. Kms.
TOTAL POPULATION OF THE C. D. BLOCK.....	206277
TOTAL NUMBER OF VILLAGES.....	75
TOTAL NUMBER OF INHABITED VILLAGES.....	73
TOTAL NUMBER OF CENSUS TOWNS.....	1
TOTAL NUMBER OF STATUTORY TOWNS.....	NIL
DISTANCE FROM DISTRICT HEADQUARTERS TO C. D. BLOCK HEADQUARTERS (APPROX.).....	18 Kms.

- BOUNDARY, DISTRICT
- C. D. BLOCK
- VILLAGE WITH MDDS CODE
- HEADQUARTERS : POLICE STATION, C. D. BLOCK
- POPULATION SIZE OF VILLAGES : BELOW 200, 200-499, 500-999, 1000-4999, 5000 AND ABOVE
- UNINHABITED VILLAGE WITH MDDS CODE
- CENSUS TOWN WITH MDDS CODE
- NATIONAL HIGHWAY
- IMPORTANT METALLED ROADS
- RAILWAY LINE WITH STATION, BROAD GAUGE
- RIVER AND STREAM



Alphabetical List of Villages

Name of the CD Block : Mahisadal

CD Block Code (2011) : 0322

Sl. No.	Name of the Village	PLCN 2001	MDDS PLCN 2011
1	2	3	4
1	Ajra	03399800	344800
2	Amritberya	03395400	344757
3	Andulya	03400500	344807
4	Badur	03401800	344820
5	Bagda	03398500	344787
6	Baksi Chak	03399400	344796
7	Bamanpur	03395700	344760
8	Bamunya	03398100	344783
9	Banka	03396400	344767
10	Baramrit Bere	03395000	344753
11	Basudebpur	03399000	344792
12	Basulya	03396100	344764
13	Betkundu	03401100	344813
14	Bhanga Gara	03401700	344819
15	Bholsara	03395600	344759
16	Chak Gajipur	03399600	344798
17	Chand Khanda	03400000	344802
18	Chandipur	03400700	344809
19	Chanpi	03399300	344795
20	Dakshin Kasim Nagar	03397600	344778
21	Danipur	03395100	344754
22	Deulpota	03401900	344821
23	Dhamait Nagar	03401600	344818
24	Dharmapur	03402000	344822
25	Dwari Berya Chak	03400900	344811
26	Ektarpur	03398900	344791
27	Gajipur	03396500	344768
28	Ghagra	03398700	344789
29	Ghasipur	03395900	344762
30	Gopal Chak	03401400	344816
31	Gopalpur	03396000	344763
32	Gopalpur	03397000	344772
33	Goyal Berya	03400600	344808
34	Hirampur	03401500	344817

Alphabetical List of Villages

Name of the CD Block : Mahisadal

CD Block Code (2011) : 0322

Sl. No.	Name of the Village	PLCN 2001	MDDS PLCN 2011
1	2	3	4
35	Ichhapur	03402100	344823
36	Itamagra	03397500	344777
37	Jagannathpur	03396700	344770
38	Jagatpur	03401000	344812
39	Jhaupatra	03399100	344793
40	Kalika Kundu	03399500	344797
41	Kamalpur	03396200	344765
42	Kanchanpur	03398400	344786
43	Kanchanpur Jalpai	03397900	344781
44	Kapaserya	03398200	344784
45	Kapurda	03398300	344785
46	Kesabpur	03395300	344756
47	Keshabpur Jalpai	03398000	344782
48	Khalsa Bamanpur	03395800	344761
49	Kismatnai Kundi	03397200	344774
50	Lakshya	03394900	344752
51	Lakshya	03400800	344810
52	Latmajnur Uttar Chak	03396300	344766
53	Machhlandapur	03397100	344773
54	Madhya Hingli	03399200	344794
55	Magori	03395200	344755
56	Malubasan	03397300	344775
57	Mashurya	03399700	344799
58	Mayachar or Bardyabiri Char	03402300	344825
59	Natshal	03400400	344806
60	Natshaler Char	03402200	344824
61	Pahlanpur	03400100	344803
62	Purbba Srirampur	03400200	344804
63	Raj Chak	03400300	344805
64	Rajarampur	03397700	344779
65	Rambag	03399900	344801
66	Rangibasan	03396600	344769
67	Reja Nagar	03395500	344758
68	Sar Berya	03398600	344788

Alphabetical List of Villages

Name of the CD Block : Mahisadal

CD Block Code (2011) : 0322

Sl. No.	Name of the Village	PLCN 2001	MDDS PLCN 2011
1	2	3	4
69	Shuklalpur	03401200	344814
70	Sundra	03398800	344790
71	Tajpur	03397400	344776
72	Tentul Berya	03401300	344815
73	Terapara Jalpai (P)	03394800	344751
74	Terapekhya	03396900	344771
75	Uttar Kasim Nagar	03397800	344780

Census of India 2011
Amenities and Land use

Serial Number	Name of Village	Location code no.	Total area of the village (in hectares rounded up to one decimal place)	Total population (2011 census)	Number of households (2011 census)	Number of educational amenities available in village, the distance range code viz; a for 0-5 kms, b for 5-10 kms, c for 10+ kms of nearest place where facility is available							
						Pre-Primary school (PP)	Primary school (P)	Middle school (M)	Secondary School (S)	Senior Secondary school (SS)	Degree college of arts, science & commerce (ASC)	Engineering college(EC)	Medical college (MC)
1	2	3	4	5	6	7	8	9	10	11	12	13	14

Name of District:-Purba Medinipur

Name of CD Block:-Mahisadal

626	Terapara Jalpai (P)	344751	905.6	2618	588	3	3	1	1				
627	Lakshya	344752	72	3534	703	3	3	2	1	1	a	a	c
628	Baramrit Bere	344753	206	3720	902	3	3	1	1	1	b	c	c
629	Danipur	344754	46.1	618	153	2	1	1	a	a	b	c	c
630	Magori	344755	56.2	824	204	1	1	a	a	a	c	c	c
631	Kesabpur	344756	264.6	3579	843	11	11	3	2	1	b	c	c
632	Amritberya	344757	292.4	3958	886	4	4	1	1	b	b	c	c
633	Reja Nagar	344758	174.8	0	0								
634	Bholsara	344759	155	2008	438	2	2	1	1	1	b	c	c
635	Bamanpur	344760	76.6	1490	315	2	2	1	a	a	a	c	c
636	Khalsa Bamanpur	344761	53.8	672	159	1	1	b	b	b	b	c	c
637	Ghasipur	344762	72.5	1169	254	2	2	1	1	1	a	a	c
638	Gopalpur	344763	399	8294	1766	6	5	1	1	1	a	a	c
639	Basulya	344764	206.1	4599	1060	3	3	1			a	c	c
640	Kamalpur	344765	368.6	1686	380	2	2	a	a	a	a	a	c
641	Latmajnur Uttar Chak	344766	357.5	15	4	a	a	a	a	a	a	a	c
642	Banka	344767	51.4	672	144	3	3	a	a	a	a	a	c
643	Gajipur	344768	94.5	2413	520	1	1	1	a	a	a	a	c
644	Rangibasan	344769	101.5	2570	604	2	2	a	a	a		1	c
645	Jagannathpur	344770	45.3	1680	374	4	3	a	a	a	a	a	c
646	Terapekhya	344771	45.9	1579	382	1	1	a	a	a	a	a	c
647	Gopalpur	344772	165.1	3018	670	1	1	a	a	a	a	a	c
648	Machhlandapur	344773	142	3374	693	2	2	1	a	a	a	a	c
649	Kismatnai Kundi	344774	89.9	2686	550	1	1	1	1	1	1	b	b
650	Malubasan	344775	120.2	1507	292	3	2	a	a	a	a	a	c
651	Tajpur	344776	158.6	1473	344	2	2	1	1	1	a		
652	Itamagra	344777	314.7	4032	877	4	4	1	1				
653	Dakshin Kasim Nagar	344778	74.9	1059	219	2	2	2	2	2	b		
654	Rajarampur	344779	232.3	4078	846	3	3	a	a	a	b		
655	Uttar Kasim Nagar	344780	71.9	1319	280	1	1	a	a	a	b		
656	Kanchanpur Jalpai	344781	371	2890	615	2	2	1					
657	Keshabpur Jalpai	344782	684.7	8955	1854	5	5	1	1	a	b	c	c
658	Bamunya	344783	315.2	3561	786	3	3	1	a	b	b	b	c
659	Kapaserya	344784	310.1	3773	811	4	3	1	1	b	b	b	c
660	Kapurda	344785	122.2	1933	370	1	1						
661	Kanchanpur	344786	175	5597	1063	6	6	2	1				
662	Bagda	344787	72.5	914	207	2	1		a	a	a	a	c
663	Sar Berya	344788	98.4	1163	249	1	1		a	a	a	a	c
664	Ghagra	344789	59.4	1185	258	1	1	a	a	a	a	a	c
665	Sundra	344790	33.6	649	147	2	2	1	a	a	a	a	c
666	Ektarpur	344791	94.6	1983	430	2	2						

- Village Directory

(As in 2009)

le. (If not available within the < 5 Kms, b for 5-10 Kms and c cility is available is given).						Number of Medical Amenities available. (If not available within the village , the distance range code viz; a for < 5 Kms, b for 5-10 Kms and c for 10+ kms of nearest place where facility is available is given).						Name of Village	Serial Number					
Management institute (MI)	Polytechnic (Pt)	Vocational training school /ITI	Non-formal training centre (NFTC)	Special school for disabled (SSD)	Others (specify)	Community health centre (CHC)	Primary health centre (PHC)	Primary health sub centre (PHS)	Maternity and child welfare centre (MCW)	T.B. clinic (TBC)	Hospital-allopathic (HA)			Hospital-alternative medicine (HO)	Dispensary (D)	Veterinary hospital (VH)	Mobile health clinic (MHC)	Family welfare centre (FWC)
15	16	17	18	19	20	21	22	23	24	25	26	27	28	29	30	31	2	1

Location CodeNo:-345

Location CodeNo:-0322

								a									Terapara Jalpai (P)	626
c	c	c	c		c	a		1	c	c	b		a	b		b	Lakshya	627
c	c	1	a	b		c	b	a	b	b	b	b	b	b	b	b	Baramrit Bere	628
c	c	a	b	c		b	b	1	b	b	b	b	b	b	b	b	Danipur	629
c	c	a	b	b		b	c	a	c	b	c	c	c	b	c	c	Magori	630
c	c	1	a	c		b	b	b	3	b	b	b	b	b	c	1	Kesabpur	631
c	c	b	b	c		b	b	1	1	c	b	b	b	b	c	b	Amritberya	632
																	Reja Nagar	633
c	c	a	b	c		b	b	a	1	c	b	b	b	c	c	b	Bholsara	634
c	c	c	c	c		a	a	a	a	c	a	a	a	a		a	Bamanpur	635
c	c	c	c	c		b	b	b	b	c	b	b	b	b			Khalsa Bamanpur	636
c	c	1	a	c		1	a	a	a	c	a	a	a	a		c	Ghasipur	637
c	c	c		b		a	a	2	c	a	a	a	a	a	c	c	Gopalpur	638
c	c	c		b		1	a	1	c	1	1	1	1	a	c	c	Basulya	639
c	c	c	c	c		a	a	1	b	b	a	a	a	a			Kamalpur	640
c	c					a	a	a			a	a				a	Latmajnur Uttar Chak	641
c	c	c	c			a	a				a	a				a	Banka	642
c	c	c				a	a	a									Gajipur	643
c	c	c	c			a	1	1		a	a					a	Rangibasan	644
c	c	c				a	a				a	a				a	Jagannathpur	645
c	c	c		c		a	a	1	c	c	a			8	a	a	Terapekhya	646
c	c	c		c		a		1	c	c	a			5	a	a	Gopalpur	647
c	c	c		c		a		1	c	a				6	a	a	Machhlandapur	648
c	c	c		c		a	b	b	c	c	b			b		b	Kismatnai Kundi	649
c	c	c		c		a	a	c	a					2	a	a	Malubasan	650
						8				b		b	b	a	b		Tajpur	651
								a									Itamagra	652
						8		1	b		b	b		8	b		Dakshin Kasim Nagar	653
						25		1	b		b	b	a	b			Rajarampur	654
								b	b	b	b						Uttar Kasim Nagar	655
								a									Kanchanpur Jalpai	656
c	c	c	1	c	a	b	b	1	1	1	c	b	b	1	c	1	Keshabpur Jalpai	657
c	c	c	c	b	a	b	a				b					b	Bamunya	658
c	c		b	c				1									Kapaserya	659
																	Kapurda	660
						1	1	1	1	1	b	b		1	b	1	Kanchanpur	661
c	a	c	c	c		b	a	a	c	c	a			3	a	a	Bagda	662
c	c	c		c		a	a	1	c	c	a					a	Sar Berya	663
c	c	c		c		a	a	a	c	c	a			1	a	a	Ghagra	664
b	c	c		c		b	a	a	c	c	a		a	a		a	Sundra	665
						a	a										Ektarpur	666

Serial Number	Name of Village	Number of Non-Government Medical Amenities available.							Availability of drinking water - Yes / No							
		Charitable non Govt. hospital/Nursing home.	Medical practitioner with MBBS Degree	Medical practitioner with other degree	Medical practitioner with no degree	Traditional practitioner and faith healer	Medicine Shop	Others	Tap water (Treated/Untreated)	Well water (Covered / Uncovered well)	Hand Pump	Tube wells / Bore well	Spring	River / Canal	Tank / Pond / Lake	Others
1	2	32	33	34	35	36	37	38	39	40	41	42	43	44	45	46

626	Terapara Jalpai (P)	0	0	0	2	0	1	0	No	No	Yes	No	No	No	No	No
627	Lakshya	0	0	0	2	2	0	0	No	No	Yes	Yes	No	No	Yes	No
628	Baramrit Bere	0	0	0	2	2	1	0	No	No	Yes	Yes	No	Yes	Yes	No
629	Danipur	0	0	1	1	0	0	0	No	No	Yes	Yes	No	Yes	Yes	No
630	Magori	0	0	0	2	2	0	0	No	No	Yes	Yes	No	Yes	Yes	No
631	Kesabpur	0	0	0	6	1	3	0	No	No	No	No	No	Yes	Yes	No
632	Amritberya	0	1	0	3	6	4	3	Yes	Yes	No	Yes	No	Yes	Yes	No
633	Reja Nagar															
634	Bholsara	0	0	0	2	1	0	0	Yes	Yes	No	Yes	No	Yes	Yes	No
635	Bamanpur	0	0	0	0	0	0	0	No	No	Yes	Yes	No	Yes	Yes	No
636	Khalsa Bamanpur	0	0	0	0	0	0	0	No	No	No	No	No	No	Yes	No
637	Ghasipur	0	0	0	0	0	0	0	No	No	No	Yes	No	Yes	Yes	No
638	Gopalpur	0	0	0	10	0	0	0	Yes	No	No	Yes	No	No	Yes	No
639	Basulya	1	1	7	5	5	5	0	Yes	No	No	Yes	No	No	No	No
640	Kamalpur	0	0	0	0	0	0	0	Yes	No	No	Yes	No	Yes	Yes	No
641	Latmajnur Uttar Chak	0	0	0	0	0	0	0	No	No	No	No	No	No	No	No
642	Banka	0	0	1	2	0	0	0	No	Yes	No	No	No	No	No	No
643	Gajipur	0	0	0	2	0	0	0	Yes	No	Yes	No	No	No	No	No
644	Rangibasan	1	1	2	3	0	2	0	Yes	No	Yes	No	No	No	No	No
645	Jagannathpur	0	1	2	3	0	0	0	Yes	No	Yes	No	No	No	No	No
646	Terapekhya	0	0	2	2	7	0	7	Yes	Yes	Yes	Yes	No	No	Yes	No
647	Gopalpur	0	0	0	7	7	2	0	Yes	Yes	Yes	Yes	No	No	Yes	No
648	Machhlandapur	0	0	6	3	0	0	0	No	Yes	Yes	Yes	No	No	Yes	No
649	Kismatnai Kundi	0	0	3	2	0	0	0	No	Yes	Yes	Yes	No	No	Yes	No
650	Malubasan	0	0	0	3	2	0	0	No	Yes	Yes	Yes	No	No	Yes	No
651	Tajpur	0	0	0	3	0	3	0	Yes	Yes	Yes	Yes	No	No	Yes	No
652	Itamagra	0	0	2	4	0	1	0	Yes	No	Yes	Yes	No	No	Yes	No
653	Dakshin Kasim Nagar	0	0	0	3	0	3	0	Yes	Yes	Yes	Yes	No	No	Yes	No
654	Rajarampur	0	0	1	4	0	0	0	Yes	Yes	Yes	Yes	No	No	Yes	No
655	Uttar Kasim Nagar	0	0	0	2	0	0	0	Yes	Yes	Yes	Yes	No	No	No	No
656	Kanchanpur Jalpai	0	0	2	2	0	0	0	Yes	No	Yes	Yes	No	No	No	No
657	Keshabpur Jalpai	0	3	1	16	3	3	0	Yes	No	Yes	Yes	No	Yes	Yes	No
658	Bamunya	0	0	0	0	0	0	3	No	No	Yes	No	No	No	Yes	No
659	Kapaserya	0	0	0	0	0	0	0	Yes	No	Yes	Yes	No	Yes	Yes	No
660	Kapurda	0	0	0	2	0	0	0	No	No	Yes	Yes	No	Yes	Yes	No
661	Kanchanpur	0	0	0	5	0	0	0	No	No	No	Yes	No	Yes	Yes	No
662	Bagda	0	0	3	2	0	0	0	No	No	Yes	Yes	No	No	Yes	No
663	Sar Berya	0	0	0	0	2	0	0	No	Yes	Yes	Yes	No	No	Yes	No
664	Ghagra	0	0	0	2	0	0	0	Yes	Yes	Yes	Yes	No	No	Yes	No
665	Sundra	0	0	3	2	0	0	0	No	Yes	Yes	Yes	No	No	Yes	No
666	Ektarpur	0	0	0	3	5	0	0	No	No	No	Yes	No	Yes	Yes	No

Availability of toilet & others Yes / No				Communication and transport facilities (If amenities available code -Yes is given except for Village Pin Code ,If not available within the village , the distance range code viz; a for < 5 Kms, b for 5-10 Kms and c for 10+ kms of nearest place where facility is available is given).								
Community toilet including bath.	Community toilet excluding bath.	Rural sanitary mart or sanitary hardware outlet available near the village.	Community bio- gas or recycle of waste for productive use.	Post office(PO)	Sub post office (SPO)	Post & Telegraph office (P&TO)	Village Pin Code	Telephones (Land lines)	Public call office (PCO)	Mobile phone coverage	Name of Village	Serial Number
47	48	49	50	51	52	53	54	55	56	57	2	1

No	Yes	No	No			c	721628	a	b	b	Terapara Jalpai (P)	626
No	Yes	No	No	c	a	b		Yes	c	Yes	Lakshya	627
Yes	Yes	No	Yes	c	b	a	721648	a	b	Yes	Baramrit Bere	628
Yes	Yes	No	Yes	c	b	a	721648	b	b	Yes	Danipur	629
Yes	Yes	No	Yes	c	c	a	721648	a	b	Yes	Magori	630
No	Yes	No	No		Yes	b	721628	Yes	b	Yes	Kesabpur	631
No	Yes	No	No	b	Yes	b	721628	Yes	c	Yes	Amritberya	632
											Reja Nagar	633
No	No	No	No	b	a	b	721628	Yes	b	Yes	Bholsara	634
Yes	No	No	No	a	a	a	721628	a	c	a	Bamanpur	635
No	No	No	No	b	a	b	721628	a	c	b	Khalsa Bamanpur	636
No	No	No	Yes	Yes	a	a	721628	a	b	a	Ghasipur	637
No	Yes	No	No	c	Yes	b		a	c	a	Gopalpur	638
No	Yes	No	No	Yes	Yes	b		Yes	c	Yes	Basulya	639
No	No	No	No	a	a	c	721628	a	b	a	Kamalpur	640
No	No	No	No	a	a	c	721648	a	b	Yes	Latmajnur Uttar Chak	641
No	No	No	No	a	a	c	721603	a	b	a	Banka	642
No	No	No	No	a	a	c	721603	Yes	b	a	Gajipur	643
No	Yes	No	No	a	Yes	c	721628	Yes	b	Yes	Rangibasan	644
No	No	No	No	a	a	c	721628	Yes	b	a	Jagannathpur	645
No	Yes	Yes	No	c	Yes	c	721656	Yes	c	Yes	Terapekhya	646
No	Yes	Yes	No	c	Yes	c		Yes	c	Yes	Gopalpur	647
No	Yes	Yes	No	c	a	c		Yes	c	Yes	Machhlandapur	648
No	No	Yes	No	c	b	b	721632	Yes	b	Yes	Kismatnai Kundi	649
No	Yes	Yes	No	c	a	a	721628	Yes	b	Yes	Malubasan	650
No	No	No	No	a	b	b	721628	Yes	b	b	Tajpur	651
No	No	No	No	Yes		b	721628	Yes	b	b	Itamagra	652
No	Yes	No	No	Yes	b	b	721632	Yes	b	b	Dakshin Kasim Nagar	653
No	Yes	No	No	Yes	b	b	721628	Yes	c	b	Rajarampur	654
No	Yes	No	No	a	b	b	721628	Yes	b	b	Uttar Kasim Nagar	655
No	Yes	No	No	a	b	b	721628	a	c	Yes	Kanchanpur Jalpai	656
Yes	Yes	Yes	No	c	b	b	721628	Yes	b	Yes	Keshabpur Jalpai	657
No	No	No	No	Yes	b	c	721628	Yes	c	b	Bamunya	658
No	No	Yes	No	Yes	b	c		Yes	b	Yes	Kapaserya	659
No	No	No	No		Yes	c		Yes	b	a	Kapurda	660
No	No	No	No		Yes	Yes	721628	Yes	c	Yes	Kanchanpur	661
No	Yes	Yes	No	c	a	c	721628	Yes	b	Yes	Bagda	662
No	No	Yes	No	c	a	c	721631	Yes	c	Yes	Sar Berya	663
No	Yes	Yes	No	c	a	c	721628	Yes	b	Yes	Ghagra	664
No	Yes	Yes	No	c	a	c	721628	Yes	c	Yes	Sundra	665
No	No	No	No			c	721628	Yes	b	Yes	Ektarpur	666

Communication and transport facilities (If amenities available code -Yes is given except for Village Pin Code ,If not available within the village , the distance range code viz; a for < 5 Kms, b for 5-10 Kms and c for 10+ kms of nearest place where facility is available is given).												Village connected to highway (If amenities available code viz; a for < 5 Kms, b for 5-10 Kms and c for 10+ kms of nearest place where facility is available is given).				
Serial Number	Name of Village	Internet cafes/ Common service centre (CSC)	Private courier facility	Bus service (Public & Private)	Railway stations	Auto/Modified Autos	Taxis and Vans	Tractors	Cycle-pulled rickshaws(Manual & Machine driven)	Carts driven by animals	Sea /River ferry service	Connected to national highway(NH)	Connected to state highway(SH)	Connected to major district road (MDR)	Connected to others district road	Pucca roads
1	2	58	59	60	61	62	63	64	65	66	67	68	69	70	71	72

626	Terapara Jalpai (P)	c	b	a	c	c	a	a	Yes	a	c				Yes	Yes
627	Lakshya	b	Yes	Yes	c	Yes	Yes	b	Yes	c	c	b		a		a
628	Baramrit Bere	a	b	b	c	b	Yes	b	Yes	c	Yes	c	c	b	c	a
629	Danipur	b	b	b	c	b	Yes	b	Yes	c	c	c	c	b	b	Yes
630	Magori	b	b	a	b	b	b	b	Yes	c	c	c	c	c	c	Yes
631	Kesabpur	b	b	b	Yes	b	b	c	Yes	c	c	b	a	a		a
632	Amritberya	b	b	b	b	b	b	c	Yes	c	c	b	b	b	b	b
633	Reja Nagar															
634	Bholsara	b	b	b	c	b	Yes	c	Yes	c	c	b	b	b	b	b
635	Bamanpur	a	a	a	c	a	Yes	Yes	Yes	c	c	a	a	a	a	a
636	Khalsa Bamanpur	b	b	a	c	b	a	a	a	c	c	b	b	b	b	b
637	Ghasipur	a	a	a	c	Yes	Yes	a	Yes	c	c	b	a	a	a	a
638	Gopalpur	a	a	a	c	a	Yes	a	a	c	c	b	a	a	a	a
639	Basulya	Yes	Yes	Yes	c	a	Yes	Yes	Yes	c	c	b			a	Yes
640	Kamalpur	a	a	a	c	a	Yes	Yes	a	c	c	b	a	a	a	a
641	Latmajnur Uttar Chak	a	a	a	c	a	a	a	Yes	c	c	c	c	a	a	a
642	Banka	a	a	a	c	a	Yes	a	Yes	c	c	c	b	a	a	a
643	Gajipur	a	a	a	c	a	Yes	a	a	c	c	c	b	a	a	a
644	Rangibasan	Yes	Yes	Yes	Yes	b	Yes	a	Yes	c	c	b			Yes	a
645	Jagannathpur	a	Yes	a	b	c	Yes	a	Yes	c	c	b	b	Yes	Yes	Yes
646	Terapekhya	Yes	Yes	Yes	b	Yes	Yes	Yes	Yes	c	c	a		Yes		Yes
647	Gopalpur	a	a	Yes	c	c	Yes	Yes	Yes	c	c	a		Yes	a	a
648	Machhlandapur	a	a	a	c	c	Yes	Yes	Yes	c	c	a	a	Yes	a	a
649	Kismatnai Kundi	a	a	a	c	a	Yes	a	Yes	c	c	a	a	Yes	a	b
650	Malubasan	a	a	a	c	c	Yes	Yes	Yes	c	c	a	a	a	a	a
651	Tajpur	b	b	Yes	c	c	b	a	Yes	c	c		a			Yes
652	Itamagra	c	b	a	c	c	b	b	Yes	c	c	Yes		a	Yes	Yes
653	Dakshin Kasim Nagar	b	b	a	c	c	a	b	Yes	c	c	Yes				Yes
654	Rajarampur	b	Yes	Yes	c	c	a	b	Yes	c	c	Yes				Yes
655	Uttar Kasim Nagar	b	b	a	c	b	a	b	Yes	c	c					Yes
656	Kanchanpur Jalpai	c	b	b	c	c	a	b	Yes	c	c	Yes	a			Yes
657	Keshabpur Jalpai	Yes	b	Yes	c	a	a	c	Yes	c	Yes	Yes	b		Yes	a
658	Bamunya	b	Yes	Yes	Yes	a	Yes	c	Yes	c	c	Yes	b		Yes	a
659	Kapaserya	b	b	Yes	c	b	a	a	Yes	c	Yes				Yes	a
660	Kapurda	a	b	Yes	Yes	a	Yes	b	Yes	c	c	b	b		Yes	a
661	Kanchanpur	b	b	a	c	c	Yes	b	Yes	c	c				Yes	a
662	Bagda	a	a	a	c	c	Yes	Yes	a	c	c	a	a		a	Yes
663	Sar Berya	a	a	a	c	c	Yes	Yes	Yes	c	c	a	a	a	Yes	Yes
664	Ghagra	a	a	a	c	c	Yes	b	Yes	c	c	a	a			a
665	Sundra	a	a	a	c	a	Yes	Yes	Yes	c	c	a	a	a		b
666	Ektarpur	c	b	a	c	c	Yes	a	Yes	c	c				Yes	Yes

ys,village roads, banks & credit societies
 :-Yes is given, If not available within the
 code viz; a for < 5 Kms, b for 5-10 Kms
 place where facility is available is given).

Availability of miscellaneous facilities (If amenities available code -Yes is given, If not
 available within the village , the distance range code viz; a for < 5 Kms, b for 5-10 Kms
 and c for 10+ kms of nearest place where facility is available is given).

73	74	75	76	77	78	79	80	81	82	83	84	85	86	87	Name of Village	Serial Number
															2	1

Yes	a		Yes			c	Yes	Yes	c	Yes	Yes	Yes	Yes	Yes	Terapara Jalpai (P)	626
a	Yes	a	Yes	a	a	c	Yes	Yes	c	Yes	Yes	Yes	Yes	Yes	Lakshya	627
Yes	a	Yes	Yes	b	b	b	Yes	b	b	Yes	c	Yes	Yes	Yes	Baramrit Bere	628
a	Yes	a	Yes	b	b	Yes	Yes	b	b	a	c	Yes	Yes	Yes	Danipur	629
Yes	Yes	a	Yes	b	b	c	Yes	b	b	a	c	Yes	Yes	Yes	Magori	630
Yes	a	a	Yes	Yes	b	c	Yes	a	Yes	a	Yes	Yes	Yes	Yes	Kesabpur	631
Yes	b	b	Yes	Yes	b	Yes	Yes	a	c	a	Yes	Yes	a	Yes	Amritberya	632
															Reja Nagar	633
Yes	a	b	Yes	Yes	b	b	Yes	a	c	a	b	Yes	Yes	Yes	Bholsara	634
a	a	Yes	Yes	a	a	c	Yes	Yes	c	a	a	a	a	Yes	Bamanpur	635
b		a	Yes	a	b	c	Yes	b	c	a	a	Yes	a	Yes	Khalsa Bamanpur	636
a	a	a	Yes	a	a	c	Yes	a	c	Yes	a	Yes	Yes	a	Ghasipur	637
Yes	a	b	Yes	Yes	a	c	Yes	a	c	a	b	a	Yes	Yes	Gopalpur	638
Yes	a	b	Yes	a	a	Yes	Yes	Yes	c	a	a	Yes	Yes	a	Basulya	639
a	a	Yes	Yes	a	a	c	Yes	a	c	a	a	Yes	Yes	a	Kamalpur	640
a			b	a	a	c	Yes	Yes	c	a	Yes	a	Yes	a	Latmajnur Uttar Chak	641
Yes	Yes	a	a	a	a	c	Yes	a	b	Yes	a	Yes	Yes	Yes	Banka	642
Yes	Yes	a	Yes	a	a	b	Yes	a	c	Yes	Yes	Yes	Yes	Yes	Gajipur	643
Yes	Yes	b	Yes	a	a	c	Yes	Yes	c	Yes	Yes	Yes	Yes	Yes	Rangibasan	644
Yes	Yes		Yes	a	a	c	Yes	a	c	Yes	a	Yes	Yes	Yes	Jagannathpur	645
Yes	Yes	a	Yes	Yes	a	Yes	Yes	Yes	c	Yes	c	Yes	Yes	Yes	Terapekhya	646
Yes	Yes	a	Yes	a	a	c	Yes	Yes	c	a	a	c	Yes	Yes	Gopalpur	647
Yes	Yes		Yes	a	a	Yes	Yes	Yes	Yes	Yes	c	Yes	Yes	Yes	Machhlandapur	648
a	Yes		Yes	b	b	c	Yes	a	c	a	c	Yes	Yes	Yes	Kismatnai Kundi	649
Yes	Yes		Yes	a	a	c	Yes	a	c	a	c	Yes	Yes	Yes	Malubasan	650
Yes	a		Yes	b	b	c	Yes	a	b	Yes	Yes	Yes	Yes	Yes	Tajpur	651
Yes	a	a	Yes			c	Yes	Yes	Yes	Yes	a	Yes	Yes	Yes	Itamagra	652
Yes			Yes	b	b	c	Yes	Yes	c	Yes	Yes	Yes	Yes	Yes	Dakshin Kasim Nagar	653
Yes			Yes	b	b	c	Yes	Yes	c	Yes	Yes	Yes	Yes	Yes	Rajarampur	654
Yes			Yes	a	b	c	Yes	Yes	c	Yes	Yes	Yes	Yes	Yes	Uttar Kasim Nagar	655
Yes			Yes			c	Yes	Yes	b	Yes	Yes	Yes	Yes	Yes	Kanchanpur Jalpai	656
a	Yes	Yes	Yes	a	b	Yes	Yes	Yes	b	Yes	Yes	Yes	Yes	Yes	Keshabpur Jalpai	657
Yes			Yes	Yes	b	b	Yes	a	c	a	a	Yes	Yes	Yes	Bamunya	658
Yes	a		Yes	Yes	b	b	Yes	Yes	c	Yes	Yes	Yes	Yes	Yes	Kapaserya	659
a			Yes	b	b	c	Yes	Yes	b	Yes	Yes	Yes	Yes	Yes	Kapurda	660
a			Yes			c	Yes	Yes	c	Yes	Yes	Yes	Yes	Yes	Kanchanpur	661
Yes	Yes	a	Yes	a	a	c	a	a	c	a	Yes	Yes	Yes	Yes	Bagda	662
Yes	Yes	c	Yes	a	a	c	Yes	a	c	a	c	Yes	Yes	Yes	Sar Berya	663
Yes	Yes	a	Yes	a	a	c	Yes	a	c	a	a	Yes	Yes	Yes	Ghagra	664
Yes	Yes		Yes	a	a	c	Yes	a	c	a	a	a	Yes	Yes	Sundra	665
Yes			Yes			c	Yes	Yes	c	Yes	Yes	Yes	Yes	Yes	Ektarpur	666

Availability of miscellaneous facilities (If amenities available code -Yes is given, If not available within the village , the distance range code viz; a for < 5 Kms, b for 5-10 Kms and c for 10+ kms of nearest place where facility is available is given).												Availability of electricity (Yes/No)			
Serial Number	Name of Village	ASHA (Accredited Social Health Activist)	Community centre with/without TV	Sports Field,	Sports Club / Recreation Centre	Cinema / Video Hall	Public Library	Public Reading Room	Newspaper Supply	Assembly Polling station	Birth & Death Registration Office	Power Supply for Domestic Use (ED)	Power Supply for Agricultural Use (EAG)	Power Supply for Commercial Use (EC)	Power Supply for All Uses (EA)
1	2	88	89	90	91	92	93	94	95	96	97	98	99	100	101

626	Terapara Jalpai (P)	Yes	Yes	Yes	Yes	Yes	Yes	Yes	Yes	Yes	Yes	Yes	No	Yes	No
627	Lakshya	Yes	a	a	a	a	b	a	a	Yes	b	Yes	Yes	Yes	Yes
628	Baramrit Bere	Yes	b	Yes	Yes	b	c	b	Yes	Yes	a	Yes	Yes	No	No
629	Danipur	Yes	a	Yes	b	c	c	Yes	Yes	a	b	Yes	Yes	Yes	Yes
630	Magori	Yes	b	Yes	Yes	c	c	c	Yes	Yes	a	Yes	Yes	No	No
631	Kesabpur	Yes	c	Yes	Yes	b	a	a	Yes	Yes	a	Yes	Yes	Yes	Yes
632	Amritberya	Yes	c	a	a	b	a	a	c	a	a	Yes	Yes	Yes	Yes
633	Reja Nagar														
634	Bholsara	Yes	c	Yes	Yes	b	a	a	Yes	Yes	a	Yes	Yes	Yes	Yes
635	Bamanpur	Yes	a	Yes	Yes	a	a	a	Yes	a	a	Yes	No	No	No
636	Khalsa Bamanpur	Yes	b	a	a	b	b	b	Yes	Yes	Yes	Yes	No	No	No
637	Ghasipur	Yes	a	a	Yes	a	a	a	Yes	Yes	a	Yes	Yes	Yes	Yes
638	Gopalpur	a	Yes	a	a	a	a	Yes	Yes	Yes	Yes	Yes	Yes	Yes	Yes
639	Basulya	a	a	a	Yes	a	a	a	Yes	Yes	Yes	Yes	No	Yes	No
640	Kamalpur	Yes	a	Yes	Yes	a	a	a	Yes	Yes	a	Yes	Yes	Yes	Yes
641	Latmajnur Uttar Chak	a	Yes	Yes	a	a	Yes	a	Yes	a	b	Yes	Yes	Yes	Yes
642	Banka	Yes	a	a	a	a	a	a	Yes	Yes	Yes	Yes	Yes	Yes	Yes
643	Gajipur	Yes	a	a	a	a	a	a	Yes	Yes	b	Yes	Yes	Yes	Yes
644	Rangibasan	Yes	a	a	a	Yes	a	Yes	Yes	Yes	a	Yes	Yes	Yes	Yes
645	Jagannathpur	Yes	a	a	Yes	a	a	a	Yes	Yes	a	Yes	Yes	Yes	Yes
646	Terapekhya	Yes	Yes	a	Yes	a	Yes	Yes	Yes	Yes	Yes	Yes	Yes	Yes	Yes
647	Gopalpur	Yes	Yes	Yes	Yes	a	a	a	a	Yes	a	Yes	Yes	Yes	Yes
648	Machhlandapur	Yes	Yes	Yes	Yes	a	a	a	Yes	Yes	a	Yes	Yes	Yes	Yes
649	Kismatnai Kundi	Yes	Yes	Yes	Yes	b	b	b	Yes	Yes	b	Yes	No	Yes	No
650	Malubasan	Yes	Yes	Yes	Yes	a	a	a	Yes	Yes	a	Yes	Yes	Yes	Yes
651	Tajpur	Yes	Yes	Yes	b	Yes	Yes	Yes	Yes	Yes	Yes	Yes	Yes	Yes	Yes
652	Itamagra	Yes	Yes	Yes	Yes	Yes	Yes	Yes	Yes	Yes	Yes	Yes	Yes	Yes	Yes
653	Dakshin Kasim Nagar	Yes	Yes	Yes	Yes	b	a	a	Yes	b	Yes	Yes	Yes	Yes	Yes
654	Rajarampur	Yes	Yes	Yes	Yes	b	a	a	Yes	Yes	a	Yes	Yes	Yes	Yes
655	Uttar Kasim Nagar	Yes	Yes	a	Yes	b	a	a	Yes	b	a	Yes	Yes	Yes	Yes
656	Kanchanpur Jalpai	Yes	Yes	Yes	Yes	Yes	Yes	Yes	Yes	Yes	Yes	Yes	Yes	No	No
657	Keshabpur Jalpai	Yes	Yes	Yes	Yes	Yes	Yes	Yes	Yes	Yes	Yes	Yes	Yes	Yes	Yes
658	Bamunya	Yes	Yes	Yes	Yes	Yes	Yes	Yes	Yes	Yes	b	Yes	Yes	Yes	Yes
659	Kapaserya	Yes	Yes	a	Yes	Yes	Yes	Yes	Yes	Yes	Yes	Yes	Yes	Yes	Yes
660	Kapurda	Yes	Yes	a	Yes	Yes	Yes	Yes	Yes	Yes	b	Yes	Yes	Yes	Yes
661	Kanchanpur	Yes	Yes	Yes	Yes	Yes	Yes	Yes	Yes	Yes	Yes	Yes	No	No	No
662	Bagda	Yes	Yes	Yes	a	Yes	Yes	Yes	Yes	Yes	a	Yes	Yes	Yes	Yes
663	Sar Berya	Yes	Yes	Yes	Yes	a	a	a	a	Yes	a	Yes	Yes	Yes	Yes
664	Ghagra	Yes	Yes	a	Yes	a	a	a	Yes	Yes	a	Yes	Yes	Yes	Yes
665	Sundra	Yes	Yes	Yes	a	a	a	a	a	a	a	Yes	Yes	Yes	Yes
666	Ektarpur	Yes	Yes	a	Yes	Yes	Yes	Yes	Yes	Yes	Yes	Yes	Yes	Yes	Yes

Nearest Town		Land Use							
		Area under different types of land use (in hectares rounded up to one decimal place)							
Name	Distance range code i.e. a for < 5 Kms, b for 5-10 Kms and c for 10+ kms .	Forests	Area under Non-agricultural Uses	Barren and Un-cultivable land	Permanent Pastures and Other Grazing Lands	Land Under Miscellaneous Tree Crops etc.	Culturable Waste Land	Name of Village	Serial Number
102	103	104	105	106	107	108	109	2	1

MAHISADAL	c	0	236.8	0	0	0	122.8	Terapara Jalpai (P)	626
MAHISADAL	a	0	5	0	0	0	0	Lakshya	627
MAHISADAL	c	0	8	0	0	0	0	Baramrit Bere	628
TAMLUK	c	0	4.7	0	0	0	0	Danipur	629
TAMLUK	c	0	4	0	0	0	0	Magori	630
TAMLUK	c	0	42.6	0	0	0	0	Kesabpur	631
MAHISADAL	c	0	22	0	0	0	0	Amritberya	632
		0	32.8	0	0	0	0	Reja Nagar	633
MAHISADAL	c	0	9	0	0	0	0	Bholsara	634
MAHISHADAL	b	0	5.5	0	0	0	0	Bamanpur	635
MAHISHADAL	a	0	3	0	0	0	0	Khalsa Bamanpur	636
MAHISHADAL	a	0	5	0	0	0	0	Ghasipur	637
MAHISHADAL	a	0	7	0	0	0	0	Gopalpur	638
MAHISHADAL	a	0	19.1	0	0	0	0	Basulya	639
MAHISHADAL	a	0	7	0	0	0	0	Kamalpur	640
MAHISHADAL	a	0	2	0	0	0	0	Latmajnur Uttar Chak	641
MAHISHADAL	a	0	4	0	0	0	0	Banka	642
MAHISHADAL	a	0	1	0	0	0	0	Gajipur	643
MAHISHADAL	a	0	8.5	0	0	0	0	Rangibasan	644
MAHISHADAL	a	0	6.3	0	0	0	0	Jagannathpur	645
MAHISHADAL	a	0	7.9	0	0	0	0	Terapekhya	646
MAHISHADAL	a	0	7	0	0	0	0	Gopalpur	647
MAHISHADAL	a	0	11	0	0	0	0	Machhlandapur	648
MAHISHADAL	b	0	6	0	0	0	0	Kismatnai Kundi	649
MAHISHADAL	b	0	8	0	0	0	0	Malubasan	650
MAHISADAL	a	0	19	0	0	0	0	Tajpur	651
MAHISADAL	b	0	20	0	0	0	0	Itamagra	652
MAHISADAL	b	0	7	0	0	0	0	Dakshin Kasim Nagar	653
MAHISADAL	b	0	20	0	0	0	0	Rajarampur	654
MAHISADAL	b	0	8	0	0	0	0	Uttar Kasim Nagar	655
MAHISADAL	b	0	14.1	0	0	0	0	Kanchanpur Jalpai	656
MAHISHADAL	b	0	49	0	0	0	0	Keshabpur Jalpai	657
MAHISHADAL	b	0	10	0	0	0	0	Bamunya	658
MAHISHADAL	b	0	43.1	0	0	0	0	Kapaserya	659
MAHISHADAL	a	0	10.5	0	0	0	0	Kapurda	660
MAHISHADAL	a	0	10	0	0	0	0	Kanchanpur	661
MAHISHADAL	a	0	5	0	0	0	0	Bagda	662
MAHISHADAL	a	0	8	0	0	0	0	Sar Berya	663
MAHISHADAL	a	0	8.4	0	0	0	0	Ghagra	664
MAHISHADAL	b	0	3	0	0	0	0	Sundra	665
MAHISHADAL	a	0	5	0	0	0	0	Ektarpur	666

Land Use											
Area under different types of land use (in hectares rounded up to one decimal place)							Area irrigated by source (in hectare).				
Serial Number	Name of Village	Fallow lands other than current fallows	Current Fallows	Net Area Sown	Total Irrigated Land Area	Total Un-irrigated Land Area	Canals (C)	Wells/Tube-wells(W/TW)	Tanks/Lakes(T/L)	Water Falls(WF)	Others(O)
1	2	110	111	112	113	114	115	116	117	118	119

626	Terapara Jalpai (P)	0	0	546	85	461	0	85	0	0	0
627	Lakshya	0	0	67	35	32	0	35	0	0	0
628	Baramrit Bere	0	0	198	105	93	0	105	0	0	0
629	Danipur	0	0	41.4	23	18.4	0	23	0	0	0
630	Magori	0	0	52.2	30	22.2	0	30	0	0	0
631	Kesabpur	0	0	222	42	180	0	42	0	0	0
632	Amritberya	0	0	270.4	155	115.4	0	155	0	0	0
633	Reja Nagar	0	0	142	35	107	0	35	0	0	0
634	Bholsara	0	0	146	80	66	0	80	0	0	0
635	Bamanpur	0	0	71.1	41	30.1	0	41	0	0	0
636	Khalsa Bamanpur	0	0	50.8	35	15.8	0	35	0	0	0
637	Ghasipur	0	0	67.5	40	27.5	0	40	0	0	0
638	Gopalpur	0	0	392	250	142	0	250	0	0	0
639	Basulya	0	0	187	75	112	0	75	0	0	0
640	Kamalpur	0	0	361.6	330	31.6	0	330	0	0	0
641	Latmajnur Uttar Chak	0	0	355.5	125	230.5	0	125	0	0	0
642	Banka	0	0	47.4	30	17.4	0	30	0	0	0
643	Gajipur	0	0	93.5	50	43.5	1	49	0	0	0
644	Rangibasan	0	0	93	40	53	25	15	0	0	0
645	Jagannathpur	0	0	39	15	24	10	5	0	0	0
646	Terapekhya	0	0	38	16	22	9	7	0	0	0
647	Gopalpur	0	0	158.1	100	58.1	100	0	0	0	0
648	Machhlandapur	0	0	131	70	61	70	0	0	0	0
649	Kismatnai Kundi	0	0	83.9	45	38.9	45	0	0	0	0
650	Malubasan	0	0	112.2	70	42.2	70	0	0	0	0
651	Tajpur	0	0	139.6	50	89.6	0	50	0	0	0
652	Itamagra	0	0	294.7	105	189.7	50	55	0	0	0
653	Dakshin Kasim Nagar	0	0	67.9	27.5	40.4	7.5	20	0	0	0
654	Rajarampur	0	0	212.3	100	112.3	70	30	0	0	0
655	Uttar Kasim Nagar	0	0	63.9	30	33.9	30	0	0	0	0
656	Kanchanpur Jalpai	0	0	356.9	128	228.9	0	128	0	0	0
657	Keshabpur Jalpai	0	0	635.7	498	137.7	47.5	450	0	0	0.5
658	Bamunya	0	0	305.2	237	68.2	79.5	142.5	0	0	15
659	Kapaserya	0	0	267	87	180	0	87	0	0	0
660	Kapurda	0	0	111.7	70	41.7	30	40	0	0	0
661	Kanchanpur	0	0	165	90	75	25	65	0	0	0
662	Bagda	0	0	67.5	35	32.5	27	8	0	0	0
663	Sar Berya	0	0	90.4	37	53.4	30	7	0	0	0
664	Ghagra	0	0	51	22	29	0	22	0	0	0
665	Sundra	0	0	30.6	17	13.6	16	1	0	0	0
666	Ektarpur	0	0	89.6	67	22.6	50	17	0	0	0

Name of three most important commodities manufactured			Name of Village	Serial Number
First	Second	Third		
120	121	122	2	1

Brisk Field	Birimaking	Can Andbaket Making	Terapara Jalpai (P)	626
			Lakshya	627
Tali	Biri	Talarig	Baramrit Bere	628
			Danipur	629
			Magori	630
Bricks	Biri	Biri,ornaments	Kesabpur	631
			Amritberya	632
Agarbatl Sindoor	Candle Chowmin,atta	Biri,ornaments	Reja Nagar	633
			Bholsara	634
			Bamanpur	635
			Khalsa Bamanpur	636
			Ghasipur	637
			Gopalpur	638
			Basulya	639
			Kamalpur	640
			Latmajnur Uttar Chak	641
			Banka	642
Penproduct	Husking Making	Clay Model	Gajipur	643
			Rangibasan	644
			Jagannathpur	645
			Terapekhya	646
			Gopalpur	647
			Machhlandapur	648
			Kismatnai Kundi	649
			Malubasan	650
			Tajpur	651
			Itamagra	652
Brick Field Biri Field Tant Salarsag	Husking Making	Clay Model	Dakshin Kasim Nagar	653
			Rajarampur	654
			Uttar Kasim Nagar	655
			Kanchanpur Jalpai	656
			Keshabpur Jalpai	657
			Bamunya	658
			Kapaserya	659
			Kapurda	660
			Kanchanpur	661
			Bagda	662
Sar Berya	663			
Ghagra	664			
Sundra	665			
Ektarpur	666			

Census of India 2011
Amenities and Land use

Serial Number	Name of Village	Location code no.	Total area of the village (in hectares rounded up to one decimal place)	Total population (2011 census)	Number of households (2011 census)	Number of educational amenities available in village, the distance range code viz; a for 0-5 kms, b for 5-10 kms, c for 10+ kms of nearest place where facility is available							
						Pre-Primary school (PP)	Primary school (P)	Middle school (M)	Secondary School (S)	Senior Secondary school (SS)	Degree college of arts science & commerce (ASC)	Engineering college(EC)	Medical college (MC)
1	2	3	4	5	6	7	8	9	10	11	12	13	14
667	Basudebpur	344792	66	955	207	1	1	a	a	a	a	c	c
668	Jhaupatra	344793	119.2	1694	363	2	2						
669	Madhya Hingli	344794	211.8	3261	739	2	1	2	2	1			
670	Chanpi	344795	360.7	5237	1128	5	5	1	1	a	a	a	c
671	Baksi Chak	344796	142.6	993	219	1	1	a	b	b	b	c	c
672	Kalika Kundu	344797	479.1	6421	1472	6	6	2	a	a	b	c	c
673	Chak Gajipur	344798	90.9	1213	287	2	2	1	a	a	b	c	c
674	Mashurya	344799	324.4	3818	877	5	5	1	a	a	b	c	c
675	Ajra	344800	148	2345	490	2	2	1	1	a	a	c	c
676	Rambag	344801	92.5	4208	903	3	3	1	a	a	a	c	
677	Chand Khanda	344802	57.9	380	86	a	a	a	a	a	a	c	
678	Pahlanpur	344803	105.9	1096	293	1	1	a	a	a	a	c	
679	Purbba Srirampur	344804	276.8	5024	1076	2	2	1	1	a	a	c	
680	Raj Chak	344805	44.9	1000	198	2	2	a	a	a	a	c	
681	Natshal	344806	675.4	11331	2379	10	9	2	1	2	b	c	c
682	Andulya	344807	259.7	3778	813	3	3	1					
683	Goyal Berya	344808	132.6	1150	233	1	1	a	b	b	b	c	c
684	Chandipur	344809	166.6	2047	487	2	2	a	a	a	b	c	c
685	Lakshya	344810	613.7	8247	1796	8	8	3	3	2	b	c	
686	Dwari Berya Chak	344811	72.2	1303	291	2	2	a	a	a	b	c	
687	Jagatpur	344812	254.3	3320	719	2	2	1	1	a	b	c	c
688	Betkundu	344813	299.6	4935	1029	4	4	a	a	a	b	c	c
689	Shuklalpur	344814	145.2	3758	800	3	4	1	a	a	b	c	c
690	Tentul Berya	344815	98.6	1502	350	1	1	1	1	a	b	c	c
691	Gopal Chak	344816	124.2	2197	492	1	1	b	a	a	a	c	c
692	Hirampur	344817	83.6	1355	278	3	2	a	a	a	a	c	c
693	Dhamait Nagar	344818	70.3	848	170	1	1	a	a	a	b	c	c
694	Bhanga Gara	344819	139.4	3295	669	2	2	a	a	a	b	c	c
695	Badur	344820	57	809	181	1	1	a	a	a	b	c	c
696	Deulpota	344821	110.4	1317	288	2	2	a	a	a	a	c	c
697	Dharmapur	344822	32.7	523	124	1	1	a	a	a	a	c	c
698	Ichhapur	344823	170.6	3045	661	2	2	b	a	a	a	c	c
699	Natshaler Char	344824	377.3	0	0								
700	Mayachar or Bardyabiri Char	344825	328.6	4361	1095	5	4	1	1	b	c	c	c
Block T O T A L :			14484.4	199613	43433	192	183	48	29	15	1	0	0

- Village Directory

(As in 2009)

le. (If not available within the < 5 Kms, b for 5-10 Kms and c cility is available is given).						Number of Medical Amenities available. (If not available within the village , the distance range code viz; a for < 5 Kms, b for 5-10 Kms and c for 10+ kms of nearest place where facility is available is given).						Name of Village	Serial Number					
Management institute (MI)	Polytechnic (Pt)	Vocational training school /ITI	Non-formal training centre (NFTC)	Special school for disabled (SSD)	Others (specify)	Community health centre (CHC)	Primary health centre (PHC)	Primary health sub centre (PHS)	Maternity and child welfare centre (MCW)	T.B. clinic (TBC)	Hospital-allopathic (HA)			Hospital-alternative medicine (HO)	Dispensary (D)	Veterinary hospital (VH)	Mobile health clinic (MHC)	Family welfare centre (FWC)
15	16	17	18	19	20	21	22	23	24	25	26	27	28	29	30	31	2	1
c	c	c		c		b	a	a	c	c	a		a	a		a	Basudebpur	667
						a	a	a	a	a	b	b	a	b			Jhaupatra	668
						1		1	1	1			1				Madhya Hingli	669
c	c	c	a	b				1	a	c	a	c	a	a		a	Chanpi	670
c	c	c		b			b	a	b	a	b	c	b	b		b	Baksi Chak	671
c	c	c		b				1	b	c	b	c	b	b		b	Kalika Kundu	672
c	c	a	c						a	a	a	a		a	a		Chak Gajipur	673
c	c	a	b				b	1	a	a	a		a	a			Mashurya	674
c	c	c		b				a	a	c	a	c	a	a		a	Ajra	675
c	c	c					a	1			a	a				a	Rambag	676
c	c	c					a	a			a	a				a	Chand Khanda	677
c	c	c									a					a	Pahlanpur	678
c	c	c					a	1			a	a					Purbba Srirampur	679
c	c	c				a	a	a			a	a			a		Raj Chak	680
	c	c	1	c		b		1	1	3	3	b	b		4	b	Natshal	681
						b	a	1	1	b	b		b	b			Andulya	682
	c	b				b	b	b	b	b	b		a	b			Goyal Berya	683
c	a		c			b	a	b	b	b	b		b	b			Chandipur	684
	c	2	b			b		1	b	b	b		b	b			Lakshya	685
	c	a	b			b		1	b	b	b		b	b			Dwari Berya Chak	686
c	c	c	b	b		c	c	c	c	c	c	c		1	c	c	Jagatpur	687
c	c	c		b		c	b	1	c	c	c	c		1	c	c	Betkundu	688
c	c	c	b	b		b	a	1	b	c	b	a	a				Shuklalpur	689
b	c	c	a			c	c	1	b	c	c	c	c	c	c	c	Tentul Berya	690
b	c	c	a	a		c	b	1	b	c	b	b		3	c	c	Gopal Chak	691
c	c	c	a			b	b	a	c	c	b	b	a	c			Hirampur	692
c	c	c		b		b	a	1	c	c	b	c		2	c	c	Dhamait Nagar	693
c	c	c	b	b		b	a	1	a	c	b	b		2	c	c	Bhanga Gara	694
c	c	c	b	b		c	b	a	b	c	b	a	c	a			Badur	695
c	c	c	a	a		c	b	a	c	c	b	b		2	c		Deulpota	696
b	c	b				b	b	a	b	c	b	b	c	c		c	Dharmapur	697
b	c	c	a	a		b	b	1	c	c	b	b		2	c		Ichhapur	698
																	Natshaler Char	699
c	c	1	c	c		b	a	1	1	c	c		a	b	c	1	Mayachar or Bardyabiri Char	700
0	0	6	2	0	1	44	2	35	14	7	1	1	53	1	0	4	Block TOTAL	

Serial Number	Name of Village	Number of Non-Government Medical Amenities available.							Availability of drinking water - Yes / No							
		Charitable non Govt. hospital/Nursing home.	Medical practitioner with MBBS Degree	Medical practitioner with other degree	Medical practitioner with no degree	Traditional practitioner and faith healer	Medicine Shop	Others	Tap water (Treated/Untreated)	Well water (Covered / Uncovered well)	Hand Pump	Tube wells / Bore well	Spring	River / Canal	Tank / Pond / Lake	Others
1	2	32	33	34	35	36	37	38	39	40	41	42	43	44	45	46
667	Basudebpur	0	0	0	0	0	0	0	No	Yes	Yes	Yes	No	No	Yes	No
668	Jhaupatra	0	1	1	2	7	2	0	No	No	No	No	No	Yes	Yes	No
669	Madhya Hingli	0	0	2	2	2	0	0	Yes	No	No	Yes	No	Yes	Yes	No
670	Chanpi	0	0	0	4	0	0	0	Yes	No	Yes	No	No	Yes	Yes	No
671	Baksi Chak	0	0	0	1	0	0	0	No	No	Yes	No	No	Yes	Yes	No
672	Kalika Kundu	0	0	0	6	0	0	0	Yes	No	Yes	No	No	Yes	Yes	No
673	Chak Gajipur	0	0	0	0	0	0	0	Yes	No	Yes	No	No	Yes	Yes	No
674	Mashurya	0	1	1	1	0	0	0	Yes	No	Yes	No	No	Yes	Yes	No
675	Ajra	0	1	0	4	3	0	0	No	No	Yes	Yes	No	Yes	Yes	No
676	Rambag	0	0	2	4	0	0	0	Yes	No	Yes	No	No	No	No	No
677	Chand Khanda	0	0	1	2	0	0	0	No	No	Yes	No	No	No	No	No
678	Pahlanpur	0	0	0	2	2	0	0	No	No	Yes	No	No	No	No	No
679	Purbba Srirampur	0	0	3	5	0	1	0	No	No	Yes	No	No	No	No	No
680	Raj Chak	0	0	4	2	0	0	0	No	No	Yes	No	No	No	No	No
681	Natshal	0	2	3	6	4	7	0	Yes	Yes	No	Yes	No	Yes	Yes	No
682	Andulya	0	2	3	4	3	2	0	Yes	No	Yes	Yes	No	No	Yes	No
683	Goyal Berya	0	1	2	3	4	0	0	No	No	No	Yes	No	No	Yes	No
684	Chandipur	0	0	4	3	0	1	0	Yes	No	Yes	No	No	Yes	Yes	No
685	Lakshya	0	1	3	10	1	3	0	Yes	Yes	Yes	Yes	No	No	Yes	No
686	Dwari Berya Chak	0	0	2	4	0	0	0	Yes	Yes	Yes	Yes	No	No	Yes	No
687	Jagatpur	0	0	0	0	0	1	0	Yes	No	Yes	No	No	Yes	Yes	No
688	Betkundu	0	0	0	0	0	1	0	Yes	No	Yes	No	No	No	Yes	No
689	Shuklalpur	0	0	0	0	0	0	0	No	No	Yes	No	No	Yes	Yes	No
690	Tentul Berya	0	0	0	0	0	1	0	Yes	No	Yes	No	No	Yes	Yes	No
691	Gopal Chak	0	0	0	4	0	3	0	Yes	Yes	Yes	No	No	Yes	Yes	No
692	Hirampur	0	0	0	0	0	0	0	Yes	No	Yes	No	No	Yes	Yes	No
693	Dhamait Nagar	0	0	0	0	0	21	0	Yes	No	Yes	No	No	No	Yes	No
694	Bhanga Gara	0	0	0	0	0	2	0	No	Yes	Yes	No	No	Yes	Yes	No
695	Badur	0	0	0	0	0	0	0	No	No	Yes	No	No	Yes	Yes	No
696	Deulpota	0	0	0	0	0	2	0	Yes	No	Yes	No	No	No	No	No
697	Dharmapur	0	0	0	0	0	2	0	No	No	Yes	No	No	No	Yes	No
698	Ichhapur	0	0	0	0	0	2	0	Yes	No	Yes	No	No	Yes	No	No
699	Natshaler Char															
700	Mayachar or Bardyabiri Char	0	0	0	3	2	0	0	No	Yes	No	Yes	No	Yes	Yes	No
Block T O T A L :		2	16	67	184	73	79	13	38	22	56	40	0	33	57	0

Availability of toilet & others Yes / No				Communication and transport facilities (If amenities available code -Yes is given except for Village Pin Code ,If not available within the village , the distance range code viz; a for < 5 Kms, b for 5-10 Kms and c for 10+ kms of nearest place where facility is available is given).								
Community toilet including bath.	Community toilet excluding bath.	Rural sanitary mart or sanitary hardware outlet available near the village.	Community bio- gas or recycle of waste for productive use.	Post office(PO)	Sub post office (SPO)	Post & Telegraph office (P&TO)	Village Pin Code	Telephones (Land lines)	Public call office (PCO)	Mobile phone coverage	Name of Village	Serial Number
47	48	49	50	51	52	53	54	55	56	57	2	1
No	Yes	Yes	No	c	a	c	721628	Yes	b	Yes	Basudebpur	667
No	Yes	No	No	b	a	c	721628	Yes	b	Yes	Jhaupatra	668
No	Yes	No	No		Yes	Yes		Yes	b	Yes	Madhya Hingli	669
Yes	No	Yes	No	Yes	a	b	721628	Yes	c	Yes	Chanpi	670
No	No	Yes	No	a	b	b	721654	a	c	Yes	Baksi Chak	671
No	No	Yes	No	Yes	a	a	721654	Yes	c	Yes	Kalika Kundu	672
No	Yes	No	No	b		b	721654	a	b	a	Chak Gajipur	673
No	No	No	No	b		b	721654	a	b	a	Mashurya	674
No	No	Yes	No		a	a	721628	Yes	b	Yes	Ajra	675
No	Yes	No	No	a	Yes	a	721628	Yes	b	Yes	Rambag	676
No	No	No	No	a	a	a	721628	a	c	b	Chand Khanda	677
No	No	No	No	a	a	a	721628	Yes	b	Yes	Pahlanpur	678
No	No	No	No		Yes	a	721603	Yes	c	Yes	Purbba Srirampur	679
No	No	No	No	a	a	a	721603	Yes	b	Yes	Raj Chak	680
No	Yes	Yes	Yes		Yes	Yes	721603	Yes	c	Yes	Natshal	681
No	Yes	Yes	Yes			Yes	721603	Yes	b	Yes	Andulya	682
No	No	No	No	b	b	b	721603	b	b	Yes	Goyal Berya	683
No	Yes	No	No	a		b	721654	a	c	a	Chandipur	684
No	Yes	Yes	Yes	b	Yes	Yes		Yes	b	Yes	Lakshya	685
No	Yes	Yes	No	a	a	a	721654	Yes	c	Yes	Dwari Berya Chak	686
No	No	No	No	b	Yes	b	721603	Yes	b	Yes	Jagatpur	687
No	Yes	No	No	a	Yes	a	721603	Yes	c	Yes	Betkundu	688
No	No	No	No	a	a	b	721603	Yes	b	Yes	Shuklalpur	689
No	Yes	No	No	c	a	b	721603	Yes	b	Yes	Tentul Berya	690
No	Yes	No	Yes	c	a	b	721603	Yes	b	Yes	Gopal Chak	691
No	Yes	No	No	b	a	a	721603	Yes	b	Yes	Hirampur	692
No	No	No	No	c	b	b	721603	Yes	c	Yes	Dhamait Nagar	693
No	No	No	No	c	a	b	721670	Yes	c	Yes	Bhanga Gara	694
No	No	No	No	b	b	b	721670	a	b	Yes	Badur	695
No	Yes	Yes	No	a	Yes	a	721670	Yes	c	Yes	Deulpota	696
No	Yes	No	No	a	a	a	721670	Yes	b	Yes	Dharmapur	697
No	No	No	No	b	a	a	721645	Yes	b	Yes	Ichhapur	698
											Natshaler Char	699
No	No	No	No	b	Yes	b	721648	a	c	Yes	Mayachar or Bardyabiri Char	700
6	38	21	8	9	18	5	64	53	0	53	Block TOTAL	

Communication and transport facilities (If amenities available code -Yes is given except for Village Pin Code ,If not available within the village , the distance range code viz; a for < 5 Kms, b for 5-10 Kms and c for 10+ kms of nearest place where facility is available is given).													Village connected to highway (If amenities available code viz; a for < 5 Kms, b for 5-10 Kms and c for 10+ kms of nearest place where facility is available is given).			
Serial Number	Name of Village	Internet cafes/ Common service centre (CSC)	Private courier facility	Bus service (Public & Private)	Railway stations	Auto/Modified Autos	Taxis and Vans	Tractors	Cycle-pulled rickshaws(Manual & Machine driven)	Carts driven by animals	Sea /River ferry service	Connected to national highway(NH)	Connected to state highway(SH)	Connected to major district road (MDR)	Connected to others district road	Pucca roads
1	2	58	59	60	61	62	63	64	65	66	67	68	69	70	71	72
667	Basudebpur	a	a	a	c	a	Yes	Yes	Yes	c	c	a	a			a
668	Jhaupatra	Yes	a	Yes	c	Yes	Yes	b	Yes	c	c	a	b		Yes	Yes
669	Madhya Hingli	b	b	Yes	c	c	Yes	b	Yes	c	c				Yes	Yes
670	Chanpi	a	a	a	c	a	Yes	a	Yes	c	c	a	a			Yes
671	Baksi Chak	b	b	b	c	b	Yes	a	Yes	c	c	a				Yes
672	Kalika Kundu	b	b	b	c	b	Yes	b	Yes	c	c	b	a			Yes
673	Chak Gajipur	a	b	a	c	a	b	b	b	c	c	b		Yes		Yes
674	Mashurya	a	b	a	c	b	Yes	c	c	c	c	b		Yes		Yes
675	Ajra	c	b	Yes	c	a	Yes	b	Yes	c	c	b		Yes	Yes	Yes
676	Rambag	a	a	a	a	a	a	Yes	Yes	c	c		b	Yes	Yes	Yes
677	Chand Khanda	a	a	a	a	a	a	b	Yes	c	c	b	b	a	a	a
678	Pahlanpur	a	a	Yes	a	a	Yes	a	Yes	c	c	b	b	a	a	a
679	Purbba Srirampur	Yes	a	Yes	Yes	c	Yes	a	Yes	c	c	b			Yes	Yes
680	Raj Chak	a	a	Yes	a	a	a	a	Yes	c	c	c	c		Yes	Yes
681	Natshal	Yes	b	Yes	b	Yes	Yes	b	Yes	c	Yes	c	b			a
682	Andulya	c	b	a	b	b	Yes	b	Yes	c	c	c	b			b
683	Goyal Berya	b	b	a	b	c	Yes	a	Yes	c	c	c	b	b		a
684	Chandipur	a	b	a	a	b	a	b	b	c	c	c		c		Yes
685	Lakshya	Yes	Yes	Yes	a	b	Yes	b	Yes	a	Yes			Yes		Yes
686	Dwari Berya Chak	a	Yes	Yes	Yes	a	b	a	b	Yes	c	b		Yes		a
687	Jagatpur	b	b	a	b	b	Yes	b	Yes	c	c	c	a		Yes	a
688	Betkundu	b	b	Yes	b	b	Yes	b	Yes	c	c	c	b		Yes	a
689	Shuklalpur	b	b	a	b	b	Yes	b	Yes	c	c		b		Yes	b
690	Tentul Berya	a	b	Yes	b	c	Yes	c	Yes	c	c	c	b		Yes	a
691	Gopal Chak	a	b	Yes	b	b	Yes	c	Yes	c	c	c	b		Yes	b
692	Hirampur	a	a	Yes	a	b	Yes	c	Yes	c	c	c	b	b	b	b
693	Dhamait Nagar	Yes	a	a	a	a	Yes	c	Yes	c	c	b	a	a	a	Yes
694	Bhanga Gara	a	b	b	b	b	Yes	c	Yes	c	c	b	b		Yes	b
695	Badur	a	b	b	a	a	Yes	b	Yes	c	a	b	b		Yes	b
696	Deulpota	a	a	a	a	a	Yes	a	Yes	c	b	c	b		Yes	a
697	Dharmapur	a	b	a	b	a	Yes	b	Yes	c	b	b	a	a	Yes	a
698	Ichhapur	a	b	Yes	a	b	Yes	b	Yes	c	a	c	b		a	a
699	Natshaler Char															
700	Mayachar or Bardyabiri Char	b	c	a	c	b	b	c	Yes	c	Yes	c	b	b	b	b
Block T O T A L :		9	9	25	6	5	52	12	64	1	6	6	0	11	26	29

ys,village roads, banks & credit societies
 :-Yes is given, If not available within the
 code viz; a for < 5 Kms, b for 5-10 Kms
 place where facility is available is given).

Availability of miscellaneous facilities (If amenities available code -Yes is given, If not
 available within the village , the distance range code viz; a for < 5 Kms, b for 5-10 Kms
 and c for 10+ kms of nearest place where facility is available is given).

73	74	75	76	77	78	79	80	81	82	83	84	85	86	87	Name of Village	Serial Number
Yes	Yes	Yes	a	a	c	Yes	a	c	a	a	Yes	Yes	Yes	Yes	Basudebpur	667
Yes	Yes	Yes	b	b	c	Yes	a	c	Yes	Yes	Yes	Yes	Yes	Yes	Jhaupatra	668
Yes		Yes			c	Yes	Yes	Yes	Yes	Yes	Yes	Yes	Yes	Yes	Madhya Hingli	669
a	b	Yes	a	a	c	Yes	Yes	c	a	Yes	Yes	Yes	Yes	Yes	Chanpi	670
a	b	Yes	Yes	b	Yes	Yes	Yes	c	a	Yes	Yes	a	Yes	Yes	Baksi Chak	671
a	Yes	b	Yes	Yes	b	Yes	Yes	Yes	c	a	Yes	Yes	Yes	Yes	Kalika Kundu	672
Yes	Yes	Yes	Yes	b	Yes	Yes	Yes	c	a	b	Yes	Yes	Yes	Yes	Chak Gajipur	673
Yes	a	Yes	Yes	a	b	Yes	Yes	a	c	a	b	Yes	Yes	Yes	Mashurya	674
a	b	Yes	a	a	c	Yes	a	c	a	a	Yes	Yes	Yes	Yes	Ajra	675
Yes	Yes	b	Yes	a	a	c	Yes	Yes	c	Yes	a	Yes	Yes	Yes	Rambag	676
Yes	Yes	b	a	a	a	c	a	a	c	a	a	a	a	Yes	Chand Khanda	677
Yes	Yes	Yes	a	a	c	Yes	a	c	a	a	Yes	Yes	Yes	Yes	Pahlanpur	678
Yes	Yes	b	Yes	a	a	c	Yes	Yes	c	Yes	a	Yes	Yes	Yes	Purbba Srirampur	679
Yes	Yes	Yes	a	a	c	Yes	a	c	a	a	Yes	Yes	Yes	Yes	Raj Chak	680
a	Yes	Yes	Yes	Yes	c	Yes	Yes	b	Yes	Yes	Yes	Yes	Yes	Yes	Natshal	681
a	Yes	Yes	a	b	c	Yes	Yes	c	a	b	Yes	Yes	Yes	Yes	Andulya	682
a	Yes	Yes	b	b	b	Yes	b	c	b	Yes	Yes	Yes	Yes	Yes	Goyal Berya	683
Yes	Yes	Yes	Yes	b	Yes	Yes	a	c	Yes	b	a	a	Yes	Yes	Chandipur	684
Yes	Yes	Yes	b	b	c	Yes	Yes	c	Yes	b	Yes	Yes	Yes	Yes	Lakshya	685
Yes	Yes	Yes	b	b	c	Yes	b	c	a	b	Yes	Yes	Yes	Yes	Dwari Berya Chak	686
a	Yes	b	Yes	Yes	b	Yes	Yes	a	c	Yes	b	Yes	Yes	Yes	Jagatpur	687
a	Yes	b	Yes	a	b	c	Yes	a	c	a	a	Yes	Yes	Yes	Betkundu	688
Yes	b	a	Yes	b	b	c	Yes	a	c	a	b	Yes	Yes	Yes	Shuklalpur	689
a	b	Yes	Yes	a	b	c	Yes	a	c	a	b	Yes	Yes	Yes	Tentul Berya	690
b	b	a	Yes	a	b	c	Yes	a	c	Yes	b	Yes	Yes	b	Gopal Chak	691
Yes	b	a	Yes	a	b	c	Yes	a	c	a	b	Yes	Yes	Yes	Hirampur	692
a	b	b	Yes	Yes	b	c	a	Yes	c	Yes	Yes	Yes	Yes	b	Dhamait Nagar	693
a	Yes	a	Yes	Yes	b	c	a	a	c	a	b	a	Yes	b	Bhanga Gara	694
b	a	Yes	a	b	c	a	a	c	a	a	b	Yes	Yes	Yes	Badur	695
a	Yes	b	Yes	b	b	c	a	a	c	a	b	Yes	Yes	Yes	Deulpota	696
a	Yes	b	Yes	Yes	b	Yes	Yes	b	c	a	Yes	Yes	Yes	Yes	Dharmapur	697
b	Yes	a	Yes	Yes	b	c	Yes	Yes	c	Yes	Yes	Yes	Yes	Yes	Ichhapur	698
Yes	a	Yes	Yes	b	c	c	Yes	Yes	c	a	c	Yes	Yes	Yes	Natshaler Char	699
Yes	a	Yes	Yes	b	c	c	Yes	Yes	c	a	c	Yes	Yes	Yes	Mayachar or Bardyabiri Char	700
45	31	11	70	17	0	14	67	32	4	32	29	65	67	66	: Block T O T A L	

Availability of miscellaneous facilities (If amenities available code -Yes is given, If not available within the village , the distance range code viz; a for < 5 Kms, b for 5-10 Kms and c for 10+ kms of nearest place where facility is available is given).													Availability of electricity (Yes/No)			
Serial Number	Name of Village	ASHA (Accredited Social Health Activist)	Community centre with/without TV	Sports Field,	Sports Club / Recreation Centre	Cinema / Video Hall	Public Library	Public Reading Room	Newspaper Supply	Assembly Polling station	Birth & Death Registration Office	Power Supply for Domestic Use (ED)	Power Supply for Agricultural Use (EAG)	Power Supply for Commercial Use (EC)	Power Supply for All Uses (EA)	
1	2	88	89	90	91	92	93	94	95	96	97	98	99	100	101	
667	Basudebpur	Yes	a	Yes	Yes	a	a	a	Yes	Yes	a	Yes	Yes	Yes	Yes	
668	Jhaupatra	Yes	Yes	Yes	Yes	Yes	Yes	Yes	Yes	Yes	Yes	Yes	Yes	Yes	Yes	
669	Madhya Hingli	Yes	Yes	a	Yes	Yes	Yes	Yes	Yes	Yes	Yes	Yes	Yes	Yes	Yes	
670	Chanpi	Yes	Yes	Yes	Yes	a	a	a	Yes	Yes	a	Yes	No	Yes	No	
671	Baksi Chak	Yes	Yes	Yes	Yes	b	b	b	Yes	Yes	Yes	Yes	Yes	Yes	Yes	
672	Kalika Kundu	Yes	Yes	Yes	Yes	b	b	b	Yes	Yes	Yes	Yes	Yes	Yes	Yes	
673	Chak Gajipur	Yes	b	Yes	Yes	b	b	b	Yes	Yes	a	Yes	Yes	Yes	Yes	
674	Mashurya	Yes	Yes	a	Yes	b	b	b	Yes	Yes	Yes	Yes	Yes	Yes	Yes	
675	Ajra	Yes	a	Yes	Yes	a	a	a	Yes	Yes	Yes	Yes	No	Yes	No	
676	Rambag	Yes	a	a	a	a	a	a	Yes	Yes	Yes	Yes	Yes	Yes	Yes	
677	Chand Khanda	Yes	a	a	a	a	a	a	Yes	a	a	Yes	Yes	Yes	Yes	
678	Pahlanpur	Yes	a	a	Yes	Yes	Yes	a	Yes	Yes	a	Yes	Yes	Yes	Yes	
679	Purbba Srirampur	Yes	Yes	a	Yes	Yes	a	a	Yes	Yes	a	Yes	Yes	Yes	Yes	
680	Raj Chak	Yes	Yes	Yes	Yes	a	a	a	Yes	Yes	a	Yes	Yes	Yes	Yes	
681	Natshal	Yes	b	Yes	Yes	Yes	Yes	Yes	Yes	Yes	Yes	Yes	Yes	Yes	Yes	
682	Andulya	Yes	Yes	a	Yes	b	b	b	Yes	Yes	b	Yes	Yes	Yes	Yes	
683	Goyal Berya	Yes	Yes	Yes	Yes	Yes	Yes	Yes	Yes	Yes	b	Yes	Yes	Yes	Yes	
684	Chandipur	Yes	b	Yes	Yes	b	b	b	Yes	Yes	a	Yes	Yes	Yes	Yes	
685	Lakshya	Yes	Yes	Yes	Yes	b	a	a	a	Yes	Yes	Yes	Yes	Yes	Yes	
686	Dwari Berya Chak	Yes	Yes	Yes	Yes	b	Yes	Yes	a	Yes	a	Yes	Yes	Yes	Yes	
687	Jagatpur	Yes	Yes	Yes	Yes	Yes	Yes	Yes	Yes	Yes	Yes	Yes	No	Yes	No	
688	Betkundu	Yes	a	Yes	b	b	b	b	Yes	Yes	Yes	Yes	No	Yes	No	
689	Shuklalpur	b	b	b	b	b	b	b	Yes	Yes	a	Yes	No	No	No	
690	Tentul Berya	b	b	b	b	b	b	b	Yes	Yes	a	Yes	No	No	No	
691	Gopal Chak	b	a	b	b	a	b	Yes	Yes	Yes	Yes	Yes	No	Yes	No	
692	Hirarampur	Yes	b	b	b	b	a	b	Yes	Yes	a	Yes	No	No	No	
693	Dhamait Nagar	b	b	b	b	a	a	Yes	Yes	Yes	Yes	Yes	No	No	No	
694	Bhanga Gara	b	b	b	b	Yes	Yes	b	Yes	Yes	Yes	Yes	No	No	No	
695	Badur	Yes	b	b	b	b	b	b	Yes	Yes	a	Yes	No	No	No	
696	Deulpota	Yes	a	b	c	b	Yes	c	Yes	Yes	a	Yes	No	No	No	
697	Dharmapur	Yes	b	b	b	a	a	a	Yes	Yes	a	Yes	No	No	No	
698	Ichhapur	Yes	b	b	b	b	a	b	Yes	Yes	Yes	Yes	No	Yes	No	
699	Natshaler Char															
700	Mayachar or Bardyabiri Char	Yes	Yes	Yes	Yes	b	a	a	a	Yes	b	Yes	Yes	Yes	Yes	
Block T O T A L :		65	38	40	48	20	22	24	65	65	29	73	53	59	50	

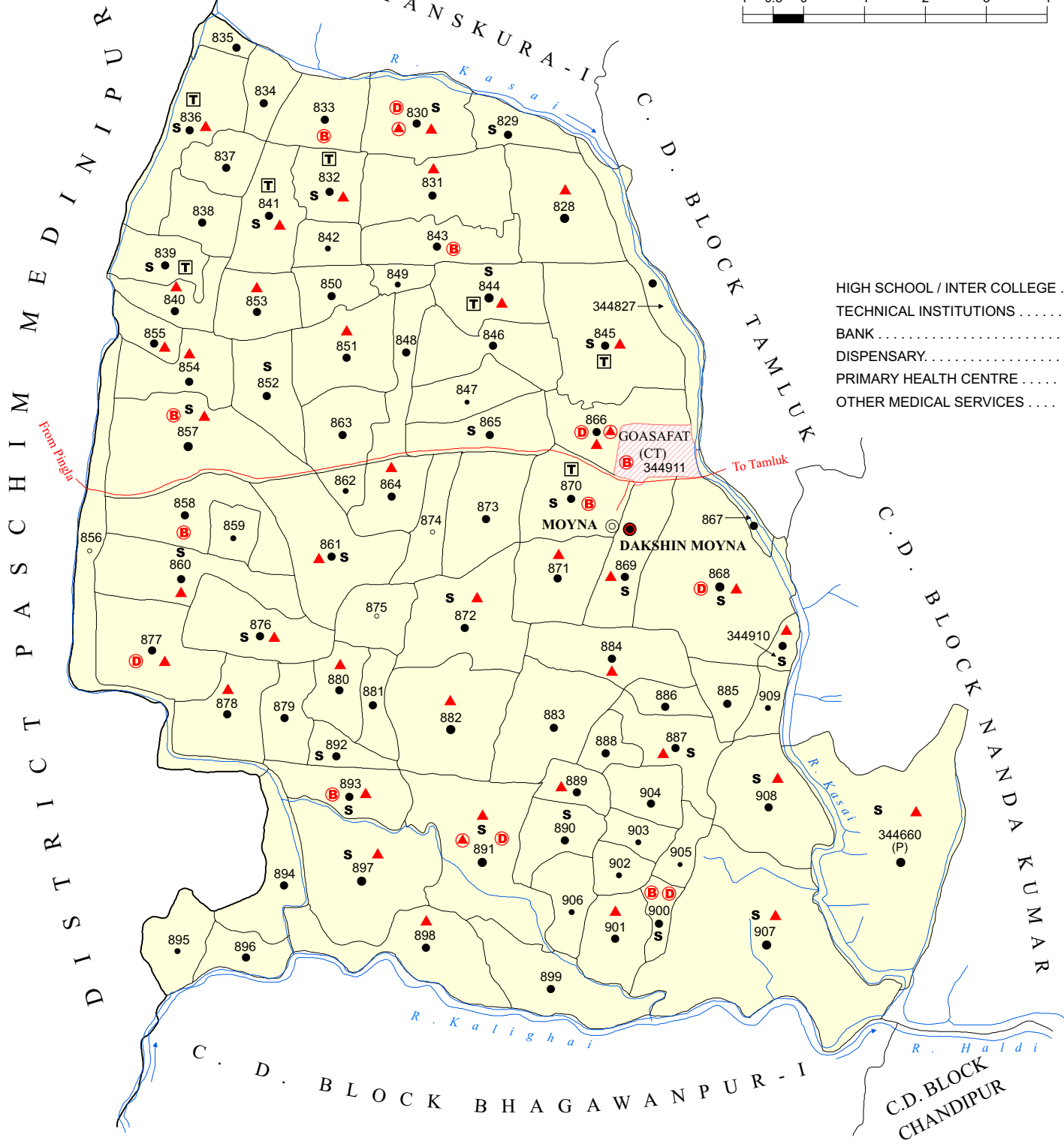
Nearest Town		Land Use							
		Area under different types of land use (in hectares rounded up to one decimal place)							
Name	Distance range code i.e. a for < 5 Kms, b for 5-10 Kms and c for 10+ kms .	Forests	Area under Non-agricultural Uses	Barren and Un-cultivable land	Permanent Pastures and Other Grazing Lands	Land Under Miscellaneous Tree Crops etc.	Culturable Waste Land	Name of Village	Serial Number
102	103	104	105	106	107	108	109	2	1
MAHISHADAL	a	0	4	0	0	0	0	Basudebpur	667
MAHISHADAL	a	0	8	0	0	0	0	Jhaupatra	668
MAHISHADAL	a	0	13	0	0	0	0	Madhya Hingli	669
MAHISHADAL	a	0	20.7	0	0	0	0	Chanpi	670
MAHISHADAL	b	0	8.6	0	0	0	0	Baksi Chak	671
MAHISHADAL	b	0	27.1	0	0	0	0	Kalika Kundu	672
MAHISHADAL	a	0	8	0	0	0	0	Chak Gajipur	673
MAHISHADAL	a	0	12	0	0	0	0	Mashurya	674
MAHISHADAL	a	0	8	0	0	0	0	Ajra	675
MAHISHADAL	a	0	8	0	0	0	0	Rambag	676
MAHISHADAL	a	0	5	0	0	0	0	Chand Khanda	677
MAHISHADAL	a	0	7	0	0	0	0	Pahlanpur	678
MAHISHADAL	a	0	12.3	0	0	0	0	Purbba Srirampur	679
MAHISHADAL	a	0	4	0	0	0	0	Raj Chak	680
MAHISHADAL	b	0	30.7	0	0	0	0	Natshal	681
MAHISHADAL	b	0	8	0	0	0	0	Andulya	682
MAHISHADAL	b	0	7.6	0	0	0	0	Goyal Berya	683
MAHISHADAL	b	0	6	0	0	0	0	Chandipur	684
MAHISHADAL	b	0	10	0	0	0	0	Lakshya	685
MAHISHADAL	b	0	6	0	0	0	0	Dwari Berya Chak	686
MAHISADAL	c	0	12	0	0	0	0	Jagatpur	687
CHAITANYAPUR	b	0	10.4	0	0	0	0	Betkundu	688
MAHISADAL	b	0	5	0	0	0	0	Shuklalpur	689
CHAITANYAPUR	b	0	6.1	0	0	0	0	Tentul Berya	690
CHAITANYAPUR	b	0	7	0	0	0	0	Gopal Chak	691
CHAITANYAPUR	b	0	6	0	0	0	0	Hirampur	692
CHAITANYAPUR	b	0	6	0	0	0	0	Dhamait Nagar	693
CHAITANYAPUR	b	0	10	0	0	0	0	Bhanga Gara	694
CHAITANYAPUR	b	0	5	0	0	0	0	Badur	695
CHAITANYAPUR	b	0	7.8	0	0	0	0	Deulpota	696
CHAITANAYAPU	b	0	3	0	0	0	0	Dharmapur	697
CHAITANYAPUR	b	0	8	0	0	0	0	Ichhapur	698
		0	85.3	0	0	0	0	Natshaler Char	699
BELPUKUR	b	0	11	0	0	0	0	Mayachar or Bardyabiri Char	700
		0	0	0	1109.9	0	0	0	122.8 : Block T O T A L

Land Use												
Area under different types of land use (in hectares rounded up to one decimal place)							Area irrigated by source (in hectare).					
Serial Number	Name of Village	Fallow lands other than current fallows	Current Fallows	Net Area Sown	Total Irrigated Land Area	Total Un-irrigated Land Area	Canals (C)	Wells/Tube-wells(W/TW)	Tanks/Lakes(T/L)	Water Falls(WF)	Others(O)	
1	2	110	111	112	113	114	115	116	117	118	119	
667	Basudebpur	0	0	62	23	39	20	3	0	0	0	
668	Jhaupatra	0	0	111.2	56	55.2	40	16	0	0	0	
669	Madhya Hingli	0	0	198.8	102	96.8	60	42	0	0	0	
670	Chanpi	0	0	340	220	120	0	50	0	0	170	
671	Baksi Chak	0	0	134	82	52	0	22	0	0	60	
672	Kalika Kundu	0	0	452	335	117	0	105	0	0	230	
673	Chak Gajipur	0	0	82.9	45	37.9	45	0	0	0	0	
674	Mashurya	0	0	312.4	170	142.4	20	26	0	0	124	
675	Ajra	0	0	140	44	96	0	0	0	0	44	
676	Rambag	0	0	84.5	50	34.5	45	5	0	0	0	
677	Chand Khanda	0	0	52.9	30	22.9	27	3	0	0	0	
678	Pahlanpur	0	0	98.9	70	28.9	70	0	0	0	0	
679	Purbba Srirampur	0	0	264.4	175	89.4	150	25	0	0	0	
680	Raj Chak	0	0	40.9	22	18.9	20	2	0	0	0	
681	Natshal	0	0	644.7	425	219.7	0	425	0	0	0	
682	Andulya	0	0	251.7	170	81.7	0	170	0	0	0	
683	Goyal Berya	0	0	125	91	34	0	91	0	0	0	
684	Chandipur	0	0	160.6	85	75.6	85	0	0	0	0	
685	Lakshya	0	0	603.7	400	203.7	400	0	0	0	0	
686	Dwari Berya Chak	0	0	66.2	35	31.2	35	0	0	0	0	
687	Jagatpur	0	0	242.3	158	84.3	158	0	0	0	0	
688	Betkundu	0	0	289.2	188	101.2	180	8	0	0	0	
689	Shuklalpur	0	0	140.2	90	50.2	85	5	0	0	0	
690	Tentul Berya	0	0	92.5	45	47.5	35	10	0	0	0	
691	Gopal Chak	0	0	117.2	75	42.2	60	15	0	0	0	
692	Hirarampur	0	0	77.6	40	37.6	35	5	0	0	0	
693	Dhamait Nagar	0	0	64.3	40	24.3	36	4	0	0	0	
694	Bhanga Gara	0	0	129.4	85	44.4	80	5	0	0	0	
695	Badur	0	0	52	37	15	35	2	0	0	0	
696	Deulpota	0	0	102.6	70	32.6	60	10	0	0	0	
697	Dharmapur	0	0	29.7	21	8.7	0	21	0	0	0	
698	Ichhapur	0	0	162.6	120	42.6	11	109	0	0	0	
699	Natshaler Char	0	0	292	92	200	0	92	0	0	0	
700	Mayachar or Bardyabiri Char	0	0	317.6	273	44.6	273	0	0	0	0	
Block T O T A L :		0	0	13252	7486.5	5765.1	2857.5	3985.5	0	0	0	

Name of three most important commodities manufactured			Name of Village	Serial Number
First	Second	Third		
120	121	122	2	1
			Basudebpur	667
			Jhaupatra	668
Ricemil	Clay Modeling		Madhya Hingli	669
			Chanpi	670
	Biri Making		Baksi Chak	671
			Kalika Kundu	672
			Chak Gajipur	673
			Mashurya	674
			Ajra	675
			Rambag	676
			Chand Khanda	677
			Pahlanpur	678
			Purbba Srirampur	679
			Raj Chak	680
Oil	Rice	Bori	Natshal	681
Hogla	Oil		Andulya	682
Oil			Goyal Berya	683
			Chandipur	684
			Lakshya	685
			Dwari Berya Chak	686
			Jagatpur	687
			Betkundu	688
Brick			Shuklalpur	689
Bricks	Tiles		Tentul Berya	690
			Gopal Chak	691
Tali			Hirampur	692
			Dhamait Nagar	693
			Bhanga Gara	694
Bricks	Tiles		Badur	695
			Deulpota	696
			Dharmapur	697
			Ichhapur	698
			Natshaler Char	699
Bricks	Tailor		Mayachar or Bardyabiri Char	700
			: Block T O T A L	

INDIA
WEST BENGAL
C. D. BLOCK MOYNA
DISTRICT PURBA MEDINIPUR

KILOMETRES



- HIGH SCHOOL / INTER COLLEGE . **S**
- TECHNICAL INSTITUTIONS **T**
- BANK **B**
- DISPENSARY **D**
- PRIMARY HEALTH CENTRE **A**
- OTHER MEDICAL SERVICES **▲**

- BOUNDARY, DISTRICT ————
- " C. D. BLOCK ————
- " VILLAGE WITH MDDS CODE 344910
- HEADQUARTERS : POLICE STATION, C. D. BLOCK **⊙** **●**
- POPULATION SIZE OF VILLAGES : BELOW 200,
200-499, 500-999, 1000-4999, 5000 AND ABOVE ○ ● ● ● ●
- CENSUS TOWN WITH MDDS CODE 344911
- IMPORTANT METALLED ROADS ————
- RIVER AND STREAM

TOTAL AREA OF THE C. D. BLOCK	154.51 Sq. Kms.
TOTAL POPULATION OF THE C. D. BLOCK	226927
TOTAL NUMBER OF VILLAGES	85
TOTAL NUMBER OF INHABITED VILLAGES	85
TOTAL NUMBER OF CENSUS TOWNS	1
TOTAL NUMBER OF STATUTORY TOWNS	NIL
DISTANCE FROM DISTRICT HEADQUARTERS TO C. D. BLOCK HEADQUARTERS (APPROX.)	30 Kms.

Alphabetical List of Villages

Name of the CD Block : Moyna

CD Block Code (2011) : 0323

Sl. No.	Name of the Village	PLCN 2001	MDDS PLCN 2011
1	2	3	4
1	Anandapur	03406700	344870
2	Andaria	03410300	344906
3	Arankiyarana	03408800	344891
4	Asnan	03409700	344900
5	Baital Chak	03407200	344875
6	Bakcha	03409400	344897
7	Balbhadra Chak	03407800	344881
8	Ballabhpur Shyampur	03409900	344902
9	Banki	03404300	344846
10	Baruna	03409600	344899
11	Basanta Chak	03403200	344835
12	Bishnu Misri Chak	03403100	344834
13	Brajaballabapur	03403000	344833
14	Chandibeniya	03409800	344901
15	Charandas Chak	03406100	344864
16	Chiranjibpur	03410000	344903
17	Chongra	03404200	344845
18	Dakshin Ankha	03406200	344865
19	Dakshin Chanra Chak	03405800	344861
20	Dakshin Moyna	03406600	344869
21	Dakshinharkuli	03406800	344871
22	Deuli	03408400	344887
23	Dobandi	03405300	344856
24	Dona	03405700	344860
25	Garmayna	03406300	344866
26	Ghoraberia	03410200	344905
27	Gobradan	03409100	344894
28	Gojina	03408000	344883
29	Gokul Nagar	03403300	344836
30	Gopal Chak	03407100	344874
31	Goramahal	03409500	344898
32	Gouranga Chak	03406000	344863
33	Hajari Chak	03404700	344850
34	Harduya Chak	03404800	344851
35	Haridaspur	03405100	344854
36	Harkuli Bhandar Chak	03407000	344873
37	Ijmali Chak	03409000	344893
38	Jaigir Chak	03405200	344855
39	Janaberya	03404600	344849
40	Janki Chak	03405900	344862

Alphabetical List of Villages

Name of the CD Block : Moyna

CD Block Code (2011) : 0323

Sl. No.	Name of the Village	PLCN 2001	MDDS PLCN 2011
1	2	3	4
41	Kalage Chhia	03406900	344872
42	Kalika Danri	03408600	344889
43	Kanchichak	03403700	344840
44	Khidirpur	03409300	344896
45	KishOR Chak	03408300	344886
46	Kismat Kumar Chak	03403900	344842
47	Kiyarana	03407900	344882
48	Kriranandapur	03407700	344880
49	Kunar Chak	03402900	344832
50	Laluageria	03408200	344885
51	Madhab Chak	03409200	344895
52	Magra	03407400	344877
53	Masum Chak	03408100	344884
54	Mathurapur	03405600	344859
55	Mathuri Chak	03404500	344848
56	Mirja Nagar	03408700	344890
57	Mudibar	03403600	344839
58	Naichhanpur	03410500	344908
59	Narikeldaha	03410400	344907
60	Nishchinta Chak	03403400	344837
61	Nunakunri	03410600	344909
62	Panch Pukhuria	03408500	344888
63	Paramanandapur	03405400	344857
64	Payra Chak	03408900	344892
65	Prajabar	03402600	344829
66	Purba Dobandi	03402400	344827
67	Purbba Dakshinmayna	03406500	344868
68	Purbba Dobandhi Patna	03406400	344867
69	Radhaballabh Chak	03403800	344841
70	Raghunath Chak	03403500	344838
71	Ram Chak	03407300	344876
72	Ramchandrapur	03402700	344830
73	Rasikpur	03405000	344853
74	Raychak	03407500	344878
75	Saorabere Jalpai (P)	03385700	344660
76	Shri Brindaban Chak	03404000	344843
77	Shyam Ganja	03410700	344910
78	Shyampur	03410100	344904
79	Sridharpur	03407600	344879
80	Srikantha	03402500	344828

Alphabetical List of Villages

Name of the CD Block : Moyna

CD Block Code (2011) : 0323

Sl. No.	Name of the Village	PLCN 2001	MDDS PLCN 2011
1	2	3	4
81	Sudampur	03405500	344858
82	Tilkhoja	03404100	344844
83	Uttampur	03402800	344831
84	Uttar Anukha	03404400	344847
85	Uttar Chanra Chak	03404900	344852

Serial Number	Name of Village	Location code no.	Total area of the village (in hectares rounded up to one decimal place)	Total population (2011 census)	Number of households (2011 census)	Number of educational amenities availab village, the distance range code viz; a for for 10+ kms of nearest place where fa							
						Pre-Primary school (PP)	Primary school (P)	Middle school (M)	Secondary School (S)	Senior Secondary school (SS)	Degree college of arts science & commerce (ASC)	Engineering college(EC)	Medical college (MC)
1	2	3	4	5	6	7	8	9	10	11	12	13	14

Name of District:-Purba Medinipur

Name of CD Block:-Moyna

701	Saorabere Jalpai (P)	344660	744	6890	1569	4	4	1	1	b	c	c	c
702	Purba Dobandi	344827	136.3	2236	499	3	3	a	a	a	b	c	c
703	Srikantha	344828	280.1	6549	1391	7	7	a	a	a	b	c	c
704	Prajabar	344829	97.5	3434	803	3	3	1	1	a	b	c	c
705	Ramchandrapur	344830	225.1	4243	964	5	4	2	1	1	b	c	c
706	Uttampur	344831	269.5	2287	543	2	2	1	a	a	b	c	c
707	Kunar Chak	344832	133.1	1856	418	3	2	1	1	1	c	c	c
708	Brajaballabpur	344833	154	2321	585	2	2	1	a	a	c	c	c
709	Bishnu Misri Chak	344834	88.4	1635	391	1	1	a	a	a	c	c	c
710	Basanta Chak	344835	39.9	2825	558	2	2	a	a	a	c	c	c
711	Gokul Nagar	344836	237.8	4029	955	3	3	1	1	1	c	c	c
712	Nishchinta Chak	344837	104.9	1099	274	1	1	1	a	a	c	c	c
713	Raghunath Chak	344838	110.9	1637	408	1	1	a	a	a	c	c	c
714	Mudibar	344839	149	1691	421	1	1	1	1	1	c	c	c
715	Kanchichak	344840	104.8	1728	429	2	2	a	a	a	c	c	c
716	Radhaballabh Chak	344841	185.9	2247	538	2	2	1	1	a	c	c	c
717	Kismat Kumar Chak	344842	78.3	580	155	1	1	b	a	b	c	c	c
718	Shri Brindaban Chak	344843	165.4	2776	665	2	2	a	a	a	b	c	c
719	Tilkhoja	344844	193.5	5766	1318	3	3	1	1	1	b	c	c
720	Chongra	344845	406.2	4968	1160	5	4	1	1	1	b	c	c
721	Banki	344846	206.5	2942	658	5	5	1	a	a	a	c	c
722	Uttar Anukha	344847	115.1	485	122	1	1	a	a	a	b	c	c
723	Mathuri Chak	344848	130.8	1646	405	2	2	a	a	a	b	c	c
724	Janaberya	344849	58	527	138	1	1	a	a	a	b	c	c
725	Hajari Chak	344850	100	1307	333	2	2	a	a	a	c	c	
726	Harduya Chak	344851	224.9	2533	647	2	2	1	a	a	b	c	c
727	Uttar Chanra Chak	344852	165.7	3373	738	2	2	1	1	1	b	c	c
728	Rasikpur	344853	131.2	1578	403	1	1	a	a	a	c	c	c
729	Haridaspur	344854	173.6	2701	704	2	2	1	a	a	c	c	c
730	Jaigir Chak	344855	67.2	1035	288	1	1	a	a	a	c	c	c
731	Dobandi	344856	262.7	189	46	a	a	a	a	a	c	c	c
732	Paramanandapur	344857	371.4	8026	1736	6	6	2	2	2	b	c	c
733	Sudampur	344858	244.6	4774	1148	5	5	1	a	a	b	c	c
734	Mathurapur	344859	65.1	943	245	1	1	a	a	a	b	c	c
735	Dona	344860	234.2	3254	780	4	4	1	1	1	b	c	c
736	Dakshin Chanra Chak	344861	306	2820	550	4	3	1	1	1	b	c	c
737	Janki Chak	344862	41.5	878	185	1	1	a	a	a	b	c	c
738	Gouranga Chak	344863	126.5	1404	339	2	2	1	a	a	b	c	c
739	Charandas Chak	344864	128.8	1191	270	3	2	a	a	a	b	c	c
740	Dakshin Ankha	344865	164.9	1464	363	1	1	1	1	a	a	c	c
741	Garmayna	344866	167.5	3174	742	2	2	a	a	a	a	c	c
742	Purbba Dobandhi Patna	344867	35.6	1461	326	5	4	1	a	a	a	c	c
743	Purbba Dakshinmayna	344868	503.8	7491	1725	5	5	1	1	a	a	c	c

- Village Directory

(As in 2009)

le. (If not available within the < 5 Kms, b for 5-10 Kms and c cility is available is given).										Number of Medical Amenities available. (If not available within the village , the distance range code viz; a for < 5 Kms, b for 5-10 Kms and c for 10+ kms of nearest place where facility is available is given).										Name of Village	Serial Number
Management institute (MI)	Polytechnic (Pt)	Vocational training school /ITI	Non-formal training centre (NFTC)	Special school for disabled (SSD)	Others (specify)	Community health centre (CHC)	Primary health centre (PHC)	Primary health sub centre (PHS)	Maternity and child welfare centre (MCW)	T.B. clinic (TBC)	Hospital-allopathic (HA)	Hospital-alternative medicine (HO)	Dispensary (D)	Veterinary hospital (VH)	Mobile health clinic (MHC)	Family welfare centre (FWC)					
15	16	17	18	19	20	21	22	23	24	25	26	27	28	29	30	31	2	1			

Location CodeNo:-345

Location CodeNo:-0323

c	c	c	c	c	c	c	b	1	1	b	b	c	b	c	c	1	Saorabere Jalpai (P)	701
c	c	a	c	b	c	b	a	a	b	b	c	a	b	c	a		Purba Dobandi	702
c	c	c	c	b	c	a	1	1	a	a	c	a	a	c		1	Srikantha	703
c	c	c	c	b	c	a	a	a	a	a	c	a	b	c	a		Prajabar	704
c	c	c	c	b	c	1	1	1	1	b	c	1	b	c		1	Ramchandrapur	705
c	c	c	c	b	c	a	1	1			b	a	b	c		1	Uttampur	706
c	c	1	c	b	c	a	1	1	a	a	c	a	c	c		1	Kunar Chak	707
c	c	a	c	b	c	a	a	a	a	a	c	a	c	c	a		Brajaballabapur	708
c	c	a	c	c	c	a	a	a	a	a	c	a	c	c	a		Bishnu Misri Chak	709
c	c	a	c	c	c	b	a	a	b	b	c	b	c	c	a		Basanta Chak	710
c	c	1	c	c	c	b	1	1	b	b	c	b	c	c		1	Gokul Nagar	711
c	c	a	c	c	c	a	a	a	a	a	c	a	c	c	a		Nishchinta Chak	712
c	c	a	c	c	c	b	a	a	b	b	c	b	c	c	a		Raghunath Chak	713
c	c	1	c	c	c	b	a	a	b	b	c	c	c	c	a		Mudibar	714
c	c	a	c	c	c	b	a	a	b	b	c	b	c	c		1	Kanchichak	715
c	c	1	c	c	c	a	1	1	a	a	c	a	c	c		1	Radhaballabh Chak	716
c	c	a	c	c	c	b	a	a	b	b	c	b	b	c	a		Kismat Kumar Chak	717
c	c	c	c	b	c	a	c	a	a	b	c	a	b	c	a		Shri Brindaban Chak	718
c	c	1	c	b	c	a	1	1	a	a	c	a	a	c		1	Tilkhoja	719
c	c	1	c	b	c	a	1	1	a	a	c	a	a	c		1	Chongra	720
c	c	a	c	b	c	a	a	a	a	a	c	a	a	c	a		Banki	721
c	c	a	c	b	c	a	a	a	a	a	c	a	a	a			Uttar Anukha	722
c	c	c	a	a	c	a	a	a	a	a	c	a	b	c	a		Mathuri Chak	723
c	c	a	c	b	c	a	a	a	a	a	c	a	b	c	a		Janaberya	724
c	c	a	c	c	c	b	a	a	b	b	c	b	c	c	a		Hajari Chak	725
c	c	c	c	b	c	a	1	1	a	a	c	a	b	c		1	Harduya Chak	726
c	c	c	c	b	c	a	a	a	a	a	c	a	b	c	a		Uttar Chanra Chak	727
c	c	a	c	c	a	b	1	a	b	b	c	b	c	c	a		Rasikpur	728
c	c	c	c	b	c	c	1	a	c	c	c	c	c	c	a		Haridaspur	729
c	c	a	c	c	c	b	1	1	b	b	c	b	c	c		1	Jaigir Chak	730
c	c	c	c	b	c	b	a	a	b	b	c	b	c	c	a		Dobandi	731
c	c	c	c	b	c	b	1	1	b	b	b	b	b	c		1	Paramanandapur	732
c	c	c	c	b	c	b	a	a	b	b	c	b	b	c	a		Sudampur	733
c	c	c	c	b	c	c	a	a	c	c	c	c	c	c	a		Mathurapur	734
c	c	c	c	b	c	c	1	1	c	c	c	c	c	c		1	Dona	735
c	c	a	a	b	c	b	1	1	b	b	b	a	b	c		1	Dakshin Chanra Chak	736
c	c	c	a	a	c	b	a	a	b	b	c	b	b	c	a		Janki Chak	737
c	c	c	a	a	c	b	a	a	b	b	c	b	b	c	a		Gouranga Chak	738
c	c	c	a	a	c	a	1	1	a	a	c	a	b	c	b		Charandas Chak	739
c	c	c	c	a	c	a	a	a	a	a	c	a	a	c	a		Dakshin Ankha	740
c	c	a	c	a	c	1	1	1	1	1	c	1	a	c		1	Garmayna	741
c	c	a	a	b	c	a	a	a	a	a	a	a	a	a	a		Purbba Dobandhi Patna	742
c	c	c	c	b	c	b	1	1	b	b	c	1	b	c		1	Purbba Dakshinmayna	743

Serial Number	Name of Village	Number of Non-Government Medical Amenities available.							Availability of drinking water - Yes / No							
		Charitable non Govt. hospital/Nursing home.	Medical practitioner with MBBS Degree	Medical practitioner with other degree	Medical practitioner with no degree	Traditional practitioner and faith healer	Medicine Shop	Others	Tap water (Treated/Untreated)	Well water (Covered / Uncovered well)	Hand Pump	Tube wells / Bore well	Spring	River / Canal	Tank / Pond / Lake	Others
1	2	32	33	34	35	36	37	38	39	40	41	42	43	44	45	46

701	Saorabere Jalpai (P)	0	0	0	3	1	0	0	No	No	Yes	Yes	No	Yes	Yes	No
702	Purba Dobandi	0	0	0	3	1	3	1	No	No	Yes	No	No	Yes	Yes	No
703	Srikantha	0	1	2	3	2	2	0	No	No	Yes	Yes	No	Yes	Yes	No
704	Prajabar	0	0	0	4	2	3	0	No	No	Yes	No	No	Yes	Yes	No
705	Ramchandrapur	0	1	6	6	0	3	0	No	No	Yes	Yes	No	No	Yes	No
706	Uttampur	1	0	1	13	0	2	0	No	No	Yes	Yes	No	Yes	Yes	No
707	Kunar Chak	0	0	0	1	0	1	1	No	No	Yes	Yes	No	Yes	Yes	No
708	Brajaballabapur	0	0	0	0	0	0	0	No	No	Yes	No	No	Yes	Yes	No
709	Bishnu Misri Chak	0	0	0	1	0	0	0	No	No	Yes	Yes	No	Yes	Yes	No
710	Basanta Chak	0	0	2	1	2	2	1	No	No	Yes	Yes	No	Yes	Yes	No
711	Gokul Nagar	0	2	2	1	2	2	0	No	No	Yes	Yes	No	Yes	Yes	No
712	Nishchinta Chak	0	1	1	0	0	2	0	No	No	Yes	Yes	No	Yes	Yes	No
713	Raghnath Chak	0	1	3	7	4	41	0	No	Yes	Yes	No	No	No	Yes	No
714	Mudibar	0	0	3	2	1	1	0	No	No	Yes	No	No	Yes	Yes	No
715	Kanchichak	0	0	1	5	1	3	0	No	No	Yes	Yes	No	Yes	Yes	No
716	Radhaballabh Chak	0	0	4	2	3	5	0	No	No	Yes	Yes	No	Yes	Yes	No
717	Kismat Kumar Chak	0	0	0	0	0	3	0	No	No	Yes	Yes	No	Yes	Yes	No
718	Shri Brindaban Chak	1	0	6	0	0	4	0	No	No	Yes	Yes	No	No	Yes	No
719	Tilkhoja	0	0	0	6	1	2	4	No	No	Yes	No	No	Yes	Yes	No
720	Chongra	0	0	0	5	2	2	3	Yes	No	Yes	Yes	No	Yes	Yes	No
721	Banki	0	0	0	2	0	0	1	No	No	Yes	No	No	Yes	Yes	No
722	Uttar Anukha	0	0	0	2	0	0	0	No	No	Yes	No	No	Yes	Yes	No
723	Mathuri Chak	0	0	0	1	1	0	0	No	No	Yes	No	No	Yes	Yes	No
724	Janaberya	0	0	0	1	0	0	0	No	No	Yes	No	No	Yes	Yes	No
725	Hajari Chak	0	0	0	0	0	0	0	No	No	Yes	Yes	No	Yes	Yes	No
726	Harduya Chak	0	0	5	7	1	3	0	No	No	Yes	Yes	No	Yes	Yes	No
727	Uttar Chanra Chak	0	0	0	4	2	0	0	Yes	No	Yes	No	No	Yes	Yes	No
728	Rasikpur	0	0	0	4	3	1	0	No	No	Yes	Yes	No	Yes	Yes	No
729	Haridaspur	0	0	0	5	1	0	0	No	No	Yes	Yes	No	No	Yes	No
730	Jaigir Chak	0	0	0	1	0	1	1	No	No	Yes	Yes	No	Yes	Yes	No
731	Dobandi	0	0	0	0	0	0	0	No	No	Yes	Yes	No	Yes	Yes	No
732	Paramanandapur	1	3	5	4	0	4	0	Yes	No	Yes	Yes	No	Yes	Yes	No
733	Sudampur	2	6	6	7	2	4	0	No	No	Yes	No	No	Yes	Yes	No
734	Mathurapur	2	0	3	2	0	0	0	No	No	Yes	No	No	Yes	Yes	No
735	Dona	2	0	5	8	3	1	0	No	No	Yes	No	No	No	Yes	No
736	Dakshin Chanra Chak	0	0	3	1	0	0	0	No	No	Yes	No	No	Yes	Yes	No
737	Janki Chak	0	0	0	1	1	0	0	No	No	Yes	No	No	Yes	Yes	No
738	Gouranga Chak	0	0	0	3	2	2	0	No	No	Yes	Yes	No	Yes	Yes	No
739	Charandas Chak	0	0	1	1	1	0	0	No	No	Yes	No	No	Yes	Yes	No
740	Dakshin Ankha	0	0	0	2	1	0	0	No	No	Yes	Yes	No	Yes	Yes	No
741	Garmayna	0	10	4	4	1	10	0	No	No	Yes	Yes	No	Yes	Yes	No
742	Purbba Dobandhi Patna	0	0	0	1	2	0	0	No	No	Yes	No	No	Yes	Yes	No
743	Purbba Dakshinmayna	1	0	0	6	0	2	0	Yes	No	Yes	No	No	Yes	Yes	No

Availability of toilet & others Yes / No				Communication and transport facilities (If amenities available code -Yes is given except for Village Pin Code ,If not available within the village , the distance range code viz; a for < 5 Kms, b for 5-10 Kms and c for 10+ kms of nearest place where facility is available is given).								
Community toilet including bath.	Community toilet excluding bath.	Rural sanitary mart or sanitary hardware outlet available near the village.	Community bio- gas or recycle of waste for productive use.	Post office(PO)	Sub post office (SPO)	Post & Telegraph office (P&TO)	Village Pin Code	Telephones (Land lines)	Public call office (PCO)	Mobile phone coverage	Name of Village	Serial Number
47	48	49	50	51	52	53	54	55	56	57	2	1

No	No	No	No	Yes	b	b	a	b	Yes	Saorabere Jalpai (P)		701
No	No	Yes	No	a	b	b	721629	Yes	b	Yes	Purba Dobandi	702
No	No	No	No	Yes	b	b	721629	Yes	c	Yes	Srikantha	703
No	No	No	No	a	a	b	721647	a	c	Yes	Prajabar	704
No	No	Yes	No	Yes	Yes	b	721647	b	b	Yes	Ramchandrapur	705
No	No	No	No	a	a	b	721647	b	b	Yes	Uttampur	706
No	No	Yes	No	Yes	a	c	721647	b	b	Yes	Kunar Chak	707
No	No	No	No	a	a	b	721647	a	b	Yes	Brajaballabapur	708
No	No	No	No	a	a	c	721642	b	c	Yes	Bishnu Misri Chak	709
No	No	Yes	No	a	b	c	721642	b	b	Yes	Basanta Chak	710
No	No	Yes	No	Yes	b	c	721644	b	c	Yes	Gokul Nagar	711
No	No	Yes	No	a	b	c	721152	b	c	b	Nishchinta Chak	712
No	No	No	No	a	b	c	721642	b	b	Yes	Raghnunath Chak	713
No	No	Yes	No	a	b	c	721644	Yes	b	Yes	Mudibar	714
No	No	Yes	No	a	b	c	721644	Yes	b	Yes	Kanchichak	715
No	No	No	No	a	b	c	721647	a	c	Yes	Radhaballabh Chak	716
No	No	Yes	No	a	b	c	721647	a	c	Yes	Kismat Kumar Chak	717
No	No	Yes	No	a	b	b	721629	Yes	c	Yes	Shri Brindaban Chak	718
No	No	Yes	No	Yes	a	a	721629	Yes	b	Yes	Tilkhoja	719
No	No	Yes	No	Yes	a	a	721629	Yes	c	Yes	Chongra	720
No	No	Yes	No	a	a	a	721642	a	b	Yes	Banki	721
No	No	Yes	No	a	b	b	721629	a	b	Yes	Uttar Anukha	722
No	No	No	No	a	a	b	721644	Yes	b	Yes	Mathuri Chak	723
Yes	No	Yes	No	a	a	a	721629	a	c	Yes	Janaberya	724
No	No	Yes	No	a	b	c	721647	a	c	Yes	Hajari Chak	725
No	No	No	No	a	b	b	721644	a	c	Yes	Harduya Chak	726
No	No	No	No	Yes	b	b	721644	Yes	c	Yes	Uttar Chanra Chak	727
No	No	No	No	a	b	c	721644	a	c	Yes	Rasikpur	728
No	No	No	No	a	a	c	721644	Yes	b	Yes	Haridaspur	729
No	No	No	No	Yes	b	c	721644	Yes	b	Yes	Jaigir Chak	730
No	No	No	No	a	a	c	721647	Yes	b	Yes	Dobandi	731
Yes	Yes	No	No	Yes	Yes	b	721644	Yes	b	Yes	Paramanandapur	732
No	Yes	No	No	Yes	a	b	721644	Yes	b	Yes	Sudampur	733
No	Yes	No	No	a	a	c	721644	Yes	c	Yes	Mathurapur	734
No	Yes	No	No	Yes	a	c	721644	Yes	c	Yes	Dona	735
No	Yes	Yes	No	Yes	a	b	721644	Yes	b	Yes	Dakshin Chanra Chak	736
No	No	No	No	a	a	b	721644	Yes	c	Yes	Janki Chak	737
No	No	No	No	Yes	a	b	721644	Yes	b	Yes	Gouranga Chak	738
No	No	No	No	a	a	a	721644	a	b	Yes	Charandas Chak	739
No	No	No	No	a	a	a	721629	Yes	b	Yes	Dakshin Ankha	740
No	Yes	Yes	No	a	a	a	721629	Yes	b	Yes	Garmayna	741
No	No	Yes	No	a	a	a	721629	Yes	c	Yes	Purbba Dobandhi Patna	742
No	No	No	No	Yes	a	a	721629	Yes	b	Yes	Purbba Dakshinmayna	743

Communication and transport facilities (If amenities available code -Yes is given except for Village Pin Code ,If not available within the village , the distance range code viz; a for < 5 Kms, b for 5-10 Kms and c for 10+ kms of nearest place where facility is available is given).												Village connected to highway (If amenities available code viz; a for < 5 Kms, b for 5-10 Kms and c for 10+ kms of nearest place where facility is available is given).				
Serial Number	Name of Village	Internet cafes/ Common service centre (CSC)	Private courier facility	Bus service (Public & Private)	Railway stations	Auto/Modified Autos	Taxis and Vans	Tractors	Cycle-pulled rickshaws(Manual & Machine driven)	Carts driven by animals	Sea /River ferry service	Connected to national highway(NH)	Connected to state highway(SH)	Connected to major district road (MDR)	Connected to others district road	Pucca roads
1	2	58	59	60	61	62	63	64	65	66	67	68	69	70	71	72

701	Saorabere Jalpai (P)	c	Yes	a	c	c	Yes	c	Yes	c	Yes	c	c	c	a	a
702	Purba Dobandi	a	Yes	b	c	b	Yes	c	Yes	c	Yes	c	c	b	a	a
703	Srikantha	b	Yes	a	c	a	Yes	a	Yes	c	c	c	c	a	Yes	Yes
704	Prajabar	b	Yes	a	c	a	Yes	a	Yes	c	Yes	c	c	a	Yes	Yes
705	Ramchandrapur	Yes	Yes	b	c	Yes	Yes	b	Yes	c	Yes	c	c	b	a	a
706	Uttampur	Yes	Yes	b	c	Yes	Yes	b	Yes	c	Yes	c	c	b	a	a
707	Kunar Chak	b	Yes	a	c	c	a	a	Yes	c	b	c	c	b	b	b
708	Brajaballabpur	a	Yes	b	c	c	Yes	c	Yes	c	a	c	c	b	b	b
709	Bishnu Misri Chak	a	Yes	b	c	c	Yes	a	Yes	c	a	c	c	b	b	b
710	Basanta Chak	b	Yes	a	c	c	Yes	a	Yes	c	a	c	c	b	b	b
711	Gokul Nagar	b	Yes	b	c	c	Yes	b	Yes	c	a	c	c	b	b	b
712	Nishchinta Chak	c	b	b	c	a	b	Yes	Yes	c	c	c	b	b	b	b
713	Raghnath Chak	b	Yes	b	c	a	a	a	c	b	c	c	c	b	b	b
714	Mudibar	Yes	Yes	b	c	b	Yes	b	Yes	c	a	c	c	b	b	b
715	Kanchichak	b	Yes	a	c	b	Yes	b	Yes	c	c	c	c	b	b	b
716	Radhaballabh Chak	b	Yes	b	c	b	Yes	Yes	Yes	c	b	c	c	b	b	b
717	Kismat Kumar Chak	b	Yes	b	c	b	a	a	Yes	c	b	c	c	b	b	b
718	Shri Brindaban Chak	Yes	Yes	b	c	Yes	Yes	Yes	Yes	c	a	c	c	b	Yes	Yes
719	Tilkhoja	Yes	Yes	a	c	a	Yes	c	Yes	c	a	c	c	a	Yes	Yes
720	Chongra	a	Yes	a	c	a	Yes	c	Yes	c	a	c	c	a	Yes	Yes
721	Banki	a	Yes	a	c	c	Yes	c	Yes	c	a	c	c	a	c	a
722	Uttar Anukha	a	Yes	a	c	b	Yes	c	Yes	c	a	c	c	a	a	a
723	Mathuri Chak	a	Yes	Yes	c	Yes	Yes	Yes	Yes	c	b	c	c	Yes	b	Yes
724	Janaberya	a	Yes	b	c	a	Yes	c	Yes	b	a	c	b	b	a	a
725	Hajari Chak	b	Yes	b	c	b	a	b	Yes	c	b	c	c	b	b	b
726	Harduya Chak	b	Yes	a	c	a	a	a	Yes	c	b	c	c	a	b	a
727	Uttar Chanra Chak	b	Yes	a	c	a	a	a	Yes	c	a	c	c	a	b	a
728	Rasikpur	b	Yes	a	c	a	a	a	Yes	c	b	c	c	b	b	b
729	Haridaspur	c	Yes	a	c	a	a	a	c	Yes	c	c	c	a	c	a
730	Jaigir Chak	b	Yes	b	c	b	Yes	b	Yes	c	b	c	c	b	b	b
731	Dobandi	a	Yes	Yes	c	Yes	Yes	Yes	Yes	c	Yes	c	c		b	Yes
732	Paramanandapur	Yes	Yes	Yes	c	Yes	Yes	Yes	Yes	c	a	c	c	Yes	b	Yes
733	Sudampur	a	Yes	a	c	a	Yes	a	Yes	c	a	c	c	a	b	a
734	Mathurapur	a	Yes	a	c	a	a	a	Yes	c	a	c	c	a	b	a
735	Dona	a	a	a	c	a	a	a	Yes	c	a	c	c	a	b	a
736	Dakshin Chanra Chak	a	Yes	Yes	c	Yes	Yes	a	Yes	c	b	c	c		b	Yes
737	Janki Chak	a	Yes	a	c	a	a	a	Yes	c	b	c	c	a	b	a
738	Gouranga Chak	a	Yes	Yes	c	Yes	Yes	Yes	Yes	c	b	c	c	Yes	b	Yes
739	Charandas Chak	a	Yes	a	c	a	a	a	Yes	c	b	c	c	Yes	c	a
740	Dakshin Ankha	a	Yes	Yes	c	c	Yes	c	a	c	b	c	c	Yes	a	Yes
741	Garmayna	a	Yes	Yes	c	c	Yes	c	a	c	b	c	c		Yes	Yes
742	Purbba Dobandhi Patna	a	Yes	Yes	c	a	Yes	Yes	Yes	c	a	c	c		a	Yes
743	Purbba Dakshinmayna	a	b	a	c	a	Yes	a	Yes	c	a	c	c	a	Yes	Yes

ys,village roads, banks & credit societies
 - Yes is given, If not available within the code viz; a for <5 Kms, b for 5-10 Kms place where facility is available is given).

Availability of miscellaneous facilities (If amenities available code -Yes is given, If not available within the village , the distance range code viz; a for < 5 Kms, b for 5-10 Kms and c for 10+ kms of nearest place where facility is available is given).

73	74	75	76	77	78	79	80	81	82	83	84	85	86	87	Name of Village	Serial Number
Kutchcha roads	Water bounded macadam(WBM) roads	Navigable waterway (river/canal)(NW)	Footpaths (FP)	Commercial & Co-operative Banks	ATM	Agricultural Credit Societies	Self-Help Group (SHG)	Public distribution system (PDS) shop	Mandis / Regular market	Weekly Haat	Agricultural marketing society	Integrated Child Development Scheme (Nutritional Centres)	Anganwadi Centre (Nutritional Centres)	Others (Nutritional Centres)		1

a	Yes	Yes	Yes	b	c	Yes	Yes	Yes	c	a	c	Yes	Yes	Yes	Saorabere Jalpai (P)	701
a	Yes	Yes	Yes	a	b	Yes	Yes	Yes	c	Yes	b	Yes	Yes	Yes	Purba Dobandi	702
a	Yes	a	Yes	a	a	Yes	Yes	Yes	Yes	Yes	a	Yes	Yes	Yes	Srikantha	703
a	Yes	Yes	Yes	a	b	Yes	Yes	Yes	c	a	b	Yes	Yes	Yes	Prajabar	704
a	Yes	a	Yes	a	b	c	Yes	Yes	Yes	Yes	b	Yes	Yes	Yes	Ramchandrapur	705
a	Yes	a	Yes	a	b	Yes	Yes	a	c	a	b	Yes	Yes	Yes	Uttampur	706
Yes	Yes	a	Yes	a	c	c	Yes	a	c	Yes	c	Yes	Yes	Yes	Kunar Chak	707
a	Yes	a	Yes	Yes	c	Yes	Yes	Yes	c	a	b	Yes	Yes	Yes	Brajaballabapur	708
a	Yes	a	Yes	a	c	c	Yes	a	c	a	c	Yes	Yes	Yes	Bishnu Misri Chak	709
a	Yes	a	Yes	b	c	c	Yes	a	c	a	c	Yes	Yes	Yes	Basanta Chak	710
a	Yes	a	Yes	b	c	Yes	Yes	Yes	c	a	c	Yes	Yes	Yes	Gokul Nagar	711
Yes	Yes	Yes	Yes	b	c	c	Yes	a	c	a	c	Yes	Yes	Yes	Nishchinta Chak	712
a	Yes	a	Yes	b	c	Yes	Yes	b	c	a	c	Yes	Yes	Yes	Raghunath Chak	713
a	Yes	a	Yes	b	c	c	Yes	Yes	c	a	c	Yes	Yes	Yes	Mudibar	714
a	Yes	Yes	Yes	b	c	c	Yes	Yes	c	a	c	Yes	Yes	Yes	Kanchichak	715
a	Yes	Yes	Yes	a	c	c	Yes	a	Yes	Yes	c	Yes	Yes	Yes	Radhaballabh Chak	716
a	Yes	Yes	Yes	a	c	c	Yes	a	c	a	c	Yes	Yes	Yes	Kismat Kumar Chak	717
a	Yes	a	Yes	Yes	b	c	Yes	Yes	Yes	Yes	b	Yes	Yes	Yes	Shri Brindaban Chak	718
a	Yes	a	Yes	a	a	Yes	Yes	Yes	c	Yes	a	Yes	Yes	Yes	Tilkhoja	719
a	Yes	a	Yes	a	a	Yes	Yes	Yes	Yes	Yes	a	Yes	Yes	Yes	Chongra	720
a	Yes	b	Yes	a	a	c	Yes	a	c	a	a	Yes	Yes	Yes	Banki	721
a	Yes	b	Yes	a	a	c	Yes	a	c	a	a	Yes	Yes	Yes	Uttar Anukha	722
a	Yes	Yes	Yes	b	b	c	Yes	Yes	c	b	b	Yes	Yes	Yes	Mathuri Chak	723
a	Yes	a	Yes	a	b	c	Yes	a	c	a	b	Yes	Yes	Yes	Janaberya	724
a		Yes	Yes	b	c	Yes	Yes	Yes	c	a	c	Yes	Yes	Yes	Hajari Chak	725
a	Yes	b	Yes	b	b	Yes	Yes	Yes	c	b	b	Yes	Yes	Yes	Harduya Chak	726
a	Yes	a	Yes	b	b	Yes	Yes	a	c	a	b	Yes	Yes	Yes	Uttar Chanra Chak	727
a	Yes	b	Yes	b	c	c	Yes	b	c	b	c	Yes	Yes	Yes	Rasikpur	728
a	Yes	a	Yes	a	c	c	Yes	a	c	Yes	c	Yes	Yes	Yes	Haridaspur	729
a	Yes	Yes	Yes	b	c	c	Yes	Yes	Yes	Yes	c	Yes	Yes	Yes	Jaigir Chak	730
a	a	Yes	Yes	a	c	c	a	a	Yes	Yes	c	a	a	Yes	Dobandi	731
a	Yes	a	Yes	Yes	b	Yes	Yes	Yes	Yes	Yes	b	Yes	Yes	Yes	Paramanandapur	732
a	Yes	Yes	Yes	Yes	b	Yes	Yes	Yes	c	Yes	b	Yes	Yes	a	Sudampur	733
a	Yes	Yes	Yes	a	c	c	Yes	a	c	a	c	Yes	Yes	Yes	Mathurapur	734
a	Yes	a	Yes	a	c	Yes	Yes	a	c	a	c	Yes	Yes	Yes	Dona	735
a	Yes	a	Yes	a	b	c	Yes	Yes	c	a	b	Yes	Yes	Yes	Dakshin Chanra Chak	736
a	Yes	Yes	Yes	a	b	c	Yes	a	c	Yes	b	Yes	Yes	Yes	Janki Chak	737
a	b	Yes	Yes	a	b	c	Yes	Yes	c	a	b	Yes	Yes	Yes	Gouranga Chak	738
a	b	Yes	Yes	a	b	c	Yes	a	c	a	a	Yes	Yes	Yes	Charandas Chak	739
a	Yes	b	Yes	a	a	c	Yes	a	c	a	a	Yes	Yes	Yes	Dakshin Ankha	740
a	Yes	b	Yes	a	a	Yes	Yes	Yes	Yes	a	Yes	Yes	Yes	Yes	Garmayna	741
a	Yes	Yes	Yes	a	a	c	Yes	a	c	a	a	Yes	Yes	Yes	Purbba Dobandhi Patna	742
a	Yes	a	Yes	a	a	Yes	Yes	Yes	c	Yes	a	Yes	Yes	Yes	Purbba Dakshinmayna	743

Availability of miscellaneous facilities (If amenities available code -Yes is given, If not available within the village , the distance range code viz; a for < 5 Kms, b for 5-10 Kms and c for 10+ kms of nearest place where facility is available is given).													Availability of electricity (Yes/No)			
Serial Number	Name of Village	ASHA (Accredited Social Health Activist)	Community centre with/without TV	Sports Field,	Sports Club / Recreation Centre	Cinema / Video Hall	Public Library	Public Reading Room	Newspaper Supply	Assembly Polling station	Birth & Death Registration Office	Power Supply for Domestic Use (ED)	Power Supply for Agricultural Use (EAG)	Power Supply for Commercial Use (EC)	Power Supply for All Uses (EA)	
1	2	88	89	90	91	92	93	94	95	96	97	98	99	100	101	

701	Saorabere Jalpai (P)	c	c	Yes	c	b	b	b	Yes	Yes	a	Yes	Yes	Yes	Yes
702	Purba Dobandi	c	c	Yes	c	b	a	b	Yes	Yes	a	Yes	Yes	Yes	Yes
703	Srikantha	c	c	b	c	b	a	a	Yes	Yes	a	Yes	Yes	Yes	Yes
704	Prajabar	c	c	a	c	b	a	a	Yes	Yes	a	Yes	No	Yes	No
705	Ramchandrapur	c	c	Yes	c	b	a	a	Yes	Yes	Yes	Yes	Yes	Yes	Yes
706	Uttampur	c	c	Yes	c	b	a	a	Yes	Yes	Yes	Yes	Yes	Yes	Yes
707	Kunar Chak	c	c	Yes	c	a	a	a	c	Yes	a	Yes	Yes	Yes	Yes
708	Brajaballabapur	c	c	Yes	c	b	a	c	Yes	Yes	a	Yes	Yes	Yes	Yes
709	Bishnu Misri Chak	c	c	a	c	c	a	c	Yes	Yes	a	Yes	Yes	Yes	Yes
710	Basanta Chak	c	c	a	c	c	a	c	Yes	Yes	a	Yes	Yes	Yes	Yes
711	Gokul Nagar	c	c	Yes	c	c	a	c	Yes	Yes	a	Yes	Yes	Yes	Yes
712	Nishchinta Chak	c	c	Yes	c	b	a	c	Yes	Yes	a	Yes	No	Yes	No
713	Raghunath Chak	c	c	a	c	b	a	c	Yes	Yes	a	Yes	No	Yes	No
714	Mudibar	c	c	Yes	c	c	a	c	Yes	Yes	a	Yes	Yes	Yes	Yes
715	Kanchichak	c	c	Yes	c	a	a	c	Yes	Yes	a	Yes	Yes	Yes	Yes
716	Radhaballabh Chak	c	c	Yes	c	c	Yes	c	Yes	Yes	Yes	Yes	Yes	Yes	Yes
717	Kismat Kumar Chak	c	c	Yes	c	b	a	c	Yes	Yes	a	Yes	Yes	Yes	Yes
718	Shri Brindaban Chak	c	c	Yes	c	b	a	a	Yes	Yes	a	Yes	Yes	Yes	Yes
719	Tilkhoja	c	c	Yes	c	Yes	Yes	c	Yes	Yes	Yes	Yes	Yes	Yes	Yes
720	Chongra	c	c	a	c	a	a	a	Yes	Yes	b	Yes	Yes	Yes	Yes
721	Banki	c	c	Yes	c	a	a	a	Yes	Yes	a	Yes	Yes	Yes	Yes
722	Uttar Anukha	c	c	Yes	c	a	a	a	Yes	a	a	Yes	Yes	Yes	Yes
723	Mathuri Chak	c	c	Yes	c	b	a	a	Yes	Yes	a	Yes	Yes	Yes	Yes
724	Janaberya	c	c	a	c	a	a	b	Yes	a	a	Yes	Yes	Yes	Yes
725	Hajari Chak	c	c	Yes	c	a	a	c	Yes	Yes	a	Yes	Yes	Yes	Yes
726	Harduya Chak	c	c	b	c	b	a	a	Yes	Yes	Yes	Yes	Yes	Yes	Yes
727	Uttar Chanra Chak	c	c	b	c	Yes	a	a	Yes	Yes	a	Yes	No	Yes	No
728	Rasikpur	c	c	a	c	b	a	c	Yes	Yes	Yes	Yes	Yes	Yes	Yes
729	Haridaspur	c	c	a	c	c	b	b	Yes	Yes	a	Yes	Yes	Yes	Yes
730	Jaigir Chak	c	c	Yes	c	Yes	a	c	Yes	Yes	a	Yes	No	No	No
731	Dobandi	b	c	a	c	a	c	c	Yes	a	a	Yes	Yes	Yes	Yes
732	Paramanandapur	b	c	Yes	c	Yes	a	a	Yes	Yes	Yes	Yes	Yes	Yes	Yes
733	Sudampur	c	c	a	c	Yes	a	a	Yes	Yes	a	Yes	Yes	Yes	Yes
734	Mathurapur	c	c	a	c	b	a	b	Yes	Yes	Yes	Yes	Yes	Yes	Yes
735	Dona	c	c	a	c	a	a	a	Yes	Yes	a	Yes	Yes	Yes	Yes
736	Dakshin Chanra Chak	c	c	Yes	c	b	Yes	Yes	Yes	Yes	Yes	Yes	Yes	Yes	Yes
737	Janki Chak	c	c	Yes	c	Yes	a	a	Yes	a	a	Yes	Yes	Yes	Yes
738	Gouranga Chak	c	c	Yes	c	a	a	a	Yes	Yes	a	Yes	Yes	Yes	Yes
739	Charandas Chak	c	a	Yes	c	a	a	a	Yes	Yes	b	Yes	Yes	Yes	Yes
740	Dakshin Ankha	c	c	Yes	c	a	a	a	Yes	a	a	Yes	Yes	Yes	Yes
741	Garmayna	c	c	Yes	c	a	a	a	Yes	Yes	a	Yes	Yes	Yes	Yes
742	Purbba Dobandhi Patna	c	c	c	c	a	a	a	Yes	Yes	a	Yes	No	Yes	No
743	Purbba Dakshinmayna	c	c	a	c	a	a	a	Yes	Yes	a	Yes	Yes	Yes	Yes

Nearest Town		Land Use							
		Area under different types of land use (in hectares rounded up to one decimal place)							
Name	Distance range code i.e. a for < 5 Kms, b for 5-10 Kms and c for 10+ kms .	Forests	Area under Non-agricultural Uses	Barren and Un-cultivable land	Permanent Pastures and Other Grazing Lands	Land Under Miscellaneous Tree Crops etc.	Culturable Waste Land	Name of Village	Serial Number
102	103	104	105	106	107	108	109	2	1

TAMLUK	c	0	183.5	0	0	0	60	Saorabere Jalpai (P)	701
TAMLUK	c	0	12.3	0	0	0	0	Purba Dobandi	702
TAMLUK	c	0	17.5	0	0	0	0	Srikantha	703
TAMLUK	c	0	2.3	0	0	0	0	Prajabar	704
TAMLUK	c	0	8.8	0	0	0	0	Ramchandrapur	705
TAMLUK	c	0	8.4	0	0	0	0	Uttampur	706
TAMLUK	c	0	13.5	0	0	0	0	Kunar Chak	707
TAMLUK	c	0	7	0	0	0	0	Brajaballabapur	708
TAMLUK	c	0	7.2	0	0	0	0	Bishnu Misri Chak	709
TAMLUK	c	0	7.2	0	0	0	0	Basanta Chak	710
TAMLUK	c	0	19.8	0	0	0	38	Gokul Nagar	711
TAMLUK	c	0	20.6	0	0	0	0	Nishchinta Chak	712
TAMLUK	c	0	15	0	0	0	0	Raghunath Chak	713
TAMLUK	c	0	14	0	0	0	0	Mudibar	714
TAMLUK	c	0	15	0	0	0	0	Kanchichak	715
TAMLUK	c	0	25.8	0	0	0	0	Radhaballabh Chak	716
TAMLUK	c	0	4.1	0	0	0	0	Kismat Kumar Chak	717
TAMLUK	c	0	1.4	0	0	0	0	Shri Brindaban Chak	718
TAMLUK	c	0	10.2	0	0	0	0	Tilkhoja	719
TAMLUK	c	0	25.2	0	0	0	0	Chongra	720
TAMLUK	c	0	13.5	0	0	0	0	Banki	721
TAMLUK	c	0	5	0	0	0	0	Uttar Anukha	722
TAMLUK	c	0	5.7	0	0	0	0	Mathuri Chak	723
TAMLUK	c	0	5	0	0	0	0	Janaberya	724
TAMLUK	c	0	2	0	0	0	0	Hajari Chak	725
TAMLUK	c	0	6.9	0	0	0	0	Harduya Chak	726
TAMLUK	c	0	8.2	0	0	0	0	Uttar Chanra Chak	727
TAMLUK	c	0	9.6	0	0	0	0	Rasikpur	728
TAMLUK	c	0	13.6	0	0	0	0	Haridaspur	729
TAMLUK	c	0	10	0	0	0	0	Jaigir Chak	730
TAMLUK	c	0	15.2	0	0	0	0	Dobandi	731
TAMLUK	c	0	18	0	0	0	0	Paramanandapur	732
TAMLUK	c	0	36.6	0	0	0	0	Sudampur	733
TAMLUK	c	0	5.7	0	0	0	0	Mathurapur	734
TAMLUK	c	0	30.6	0	0	0	0	Dona	735
TAMLUK	c	0	38.7	0	0	0	0	Dakshin Chanra Chak	736
TAMLUK	c	0	4	0	0	0	0	Janki Chak	737
TAMLUK	c	0	12	0	0	0	0	Gouranga Chak	738
TAMLUK	c	0	7.8	0	0	0	0	Charandas Chak	739
TAMLUK	c	0	8.5	0	0	0	0	Dakshin Ankha	740
TAMLUK	c	0	10	0	0	0	0	Garmayna	741
TAMLUK	c	0	2	0	0	0	0	Purbba Dobandhi Patna	742
TAMLUK	c	0	46.8	0	0	0	0	Purbba Dakshinmayna	743

Land Use												
Area under different types of land use (in hectares rounded up to one decimal place)							Area irrigated by source (in hectare).					
Serial Number	Name of Village	Fallow lands other than current fallows	Current Fallows	Net Area Sown	Total Irrigated Land Area	Total Un-irrigated Land Area	Canals (C)	Wells/Tube-wells(W/TW)	Tanks/Lakes(T/L)	Water Falls(WF)	Others(O)	
1	2	110	111	112	113	114	115	116	117	118	119	

701	Saorabere Jalpai (P)	0	0	500.5	132.3	368.2	0	59.3	0	0	73
702	Purba Dobandi	0	0	123.9	78.9	45	0	38.9	0	0	40
703	Srikantha	0	0	262.6	185	77.5	0	50	0	0	135
704	Prajabar	0	0	95.2	82.6	12.6	26.6	25	0	0	31
705	Ramchandrapur	0	0	216.3	189.8	26.6	59.8	25	0	0	105
706	Uttampur	0	0	261.1	229.1	32	24.1	80	0	0	125
707	Kunar Chak	0	0	119.6	64.6	55	0	44.6	0	0	20
708	Brajaballabapur	0	0	147	64	83	0	45	0	0	19
709	Bishnu Misri Chak	0	0	81.2	50	31.2	0	40	0	0	10
710	Basanta Chak	0	0	32.7	10.7	22	0	10.7	0	0	0
711	Gokul Nagar	0	0	180	80	100	0	60	0	0	20
712	Nishchinta Chak	0	0	84.3	20	64.3	0	10	0	0	10
713	Raghnath Chak	0	0	95.9	1.9	94	0	1.9	0	0	0
714	Mudibar	0	0	135	50	85	0	50	0	0	0
715	Kanchichak	0	0	89.8	30	59.8	0	30	0	0	0
716	Radhaballabh Chak	0	0	160.2	40.2	120	0	40.2	0	0	0
717	Kismat Kumar Chak	0	0	74.2	52.2	22	0	52.2	0	0	0
718	Shri Brindaban Chak	0	0	164	136.7	27.3	0	136.7	0	0	0
719	Tilkhoja	0	0	183.3	148.8	34.5	0	148.8	0	0	0
720	Chongra	0	0	381	184	197	0	184	0	0	0
721	Banki	0	0	193	109	84	0	109	0	0	0
722	Uttar Anukha	0	0	110.1	86.1	24.1	0	86.1	0	0	0
723	Mathuri Chak	0	0	125.1	78.5	46.6	0	78.5	0	0	0
724	Janaberya	0	0	53	37.4	15.5	0	37.4	0	0	0
725	Hajari Chak	0	0	98	90	8	0	90	0	0	0
726	Harduya Chak	0	0	218	135	83	0	135	0	0	0
727	Uttar Chanra Chak	0	0	157.4	69.3	88.1	0	69.3	0	0	0
728	Rasikpur	0	0	121.6	80.6	41	0	80.6	0	0	0
729	Haridaspur	0	0	160	50	110	0	50	0	0	0
730	Jaigir Chak	0	0	57.2	27.2	30	0	27.2	0	0	0
731	Dobandi	0	0	247.5	138	109.5	0	138	0	0	0
732	Paramanandapur	0	0	353.4	153.1	200.3	0	153.1	0	0	0
733	Sudampur	0	0	208.1	91.8	116.3	0	91.8	0	0	0
734	Mathurapur	0	0	59.4	15	44.4	0	15	0	0	0
735	Dona	0	0	203.5	24.9	178.7	0	24.9	0	0	0
736	Dakshin Chanra Chak	0	0	267.3	40.3	227	0	40.3	0	0	0
737	Janki Chak	0	0	37.5	15.8	21.7	0	15.8	0	0	0
738	Gouranga Chak	0	0	114.5	51.1	63.4	0	51.1	0	0	0
739	Charandas Chak	0	0	121	53.3	67.7	0	53.3	0	0	0
740	Dakshin Ankha	0	0	156.4	114.2	42.2	0	114.2	0	0	0
741	Garmayna	0	0	157.4	70	87.4	0	70	0	0	0
742	Purbba Dobandhi Patna	0	0	33.6	25.4	8.2	0	25.4	0	0	0
743	Purbba Dakshinmayna	0	0	457.1	133.1	324	0	133.1	0	0	0

Name of three most important commodities manufactured			Name of Village	Serial Number
First	Second	Third		
120	121	122	2	1

Tile	Potter	Saorabere Jalpai (P)	701
		Purba Dobandi	702
		Srikantha	703
		Prajabar	704
		Ramchandrapur	705
		Uttampur	706
		Kunar Chak	707
		Brajaballabapur	708
		Bishnu Misri Chak	709
		Basanta Chak	710
		Gokul Nagar	711
		Nishchinta Chak	712
		Raghunath Chak	713
		Mudibar	714
		Kanchichak	715
		Radhaballabh Chak	716
		Kismat Kumar Chak	717
		Shri Brindaban Chak	718
Potter		Tilkhoja	719
Tile		Chongra	720
Bamboo, Busket		Banki	721
		Uttar Anukha	722
		Mathuri Chak	723
		Janaberya	724
		Hajari Chak	725
		Harduya Chak	726
		Uttar Chanra Chak	727
		Rasikpur	728
		Haridaspur	729
		Jaigir Chak	730
		Dobandi	731
		Paramanandapur	732
		Sudampur	733
		Mathurapur	734
		Dona	735
		Dakshin Chanra Chak	736
		Janki Chak	737
		Gouranga Chak	738
		Charandas Chak	739
		Dakshin Ankha	740
		Garmayna	741
		Purbba Dobandhi Patna	742
		Purbba Dakshinmayna	743

Census of India 2011
Amenities and Land use

Serial Number	Name of Village	Location code no.	Total area of the village (in hectares rounded up to one decimal place)	Total population (2011 census)	Number of households (2011 census)	Number of educational amenities availab village, the distance range code viz; a for for 10+ kms of nearest place where fa							
						Pre-Primary school (PP)	Primary school (P)	Middle school (M)	Secondary School (S)	Senior Secondary school (SS)	Degree college of arts science & commerce (ASC)	Engineering college(EC)	Medical college (MC)
1	2	3	4	5	6	7	8	9	10	11	12	13	14
744	Dakshin Moyna	344869	189.4	3695	872	3	3	1	1	1	a	c	c
745	Anandapur	344870	217.8	4343	1055	5	5	2	2	1	1	c	c
746	Dakshinharkuli	344871	189.2	3858	915	3	3	a	a	a	a	c	c
747	Kalage Chhia	344872	291	4032	1002	4	4	1	1	1	b	c	c
748	Harkuli Bhandar Chak	344873	217.4	1183	230	1	1	1	a	a	a	c	c
749	Gopal Chak	344874	113.3	94	21	1	1	a	a	a	a	c	c
750	Baital Chak	344875	113.8	175	40	1	1	a	a	a	b	c	c
751	Ram Chak	344876	216.9	3147	797	5	5	1	1	a	c	c	c
752	Magra	344877	272	3215	768	3	3	a	a	a	c	c	c
753	Raychak	344878	204.1	2386	572	1	1	1	a	a	b	c	c
754	Sridharpur	344879	107	1252	279	2	2	a	a	a	c	c	c
755	Kriranandapur	344880	111.8	1584	419	1	1	a	a	a	b	c	c
756	Balbhadra Chak	344881	81	1114	307	2	2	a	a	a	b	c	c
757	Kiyarana	344882	321.9	5808	1589	3	3	2	a	a	b	c	c
758	Gojina	344883	256.6	4322	1129	3	3	a	a	a	b	c	c
759	Masum Chak	344884	207.6	3055	722	1	1	a	a	a	a	c	c
760	Laluageria	344885	91.9	1921	456	1	1	a	a	a	b	c	c
761	Kish0R Chak	344886	64.9	1284	278	1	1	a	a	a	b	c	c
762	Deuli	344887	167	3688	868	3	3	1	1	1	b	c	c
763	Panch Pukhuria	344888	64.8	1415	333	1	1	1	a	a	b	c	c
764	Kalika Danri	344889	71.2	1365	328	2	2	a	a	a	b	c	c
765	Mirja Nagar	344890	122.4	1852	413	2	2	1	1	1	b	c	c
766	Arankiyarana	344891	434.2	7318	1879	5	5	1	1	a	c	c	c
767	Payra Chak	344892	68.3	1471	370	2	2	1	1	a	b	c	c
768	Ijmali Chak	344893	146.6	2344	497	3	3	1	1	1	c	c	c
769	Gobradan	344894	175.9	3207	821	3	3	a	a	a	c	c	c
770	Madhab Chak	344895	113.8	900	226	2	2	2	b	a	c	c	c
771	Khidirpur	344896	157.8	1813	434	2	2	1	a	a	c	c	c
772	Bakcha	344897	393	6185	1391	5	5	1	1	1	c	c	c
773	Goramahal	344898	180.5	2342	607	2	2	1	a	a	b	c	c
774	Baruna	344899	229.5	1689	358	2	2	a	a	a	c	c	c
775	Asnan	344900	62.2	1234	286	2	2	1	1	1	c	c	c
776	Chandibeniya	344901	152.6	3346	798	3	3	a	a	a	b	c	c
777	Ballabhpur Shyampur	344902	62.4	923	221	1	1	a	a	a	c	c	c
778	Chiranjibpur	344903	60.6	647	146	1	1	a	a	a	c	c	c
779	Shyampur	344904	96.7	1977	473	1	1	a	a	a	b	c	c
780	Ghoraberia	344905	56.8	437	93	1	1	a	a	a	c	c	c
781	Andaria	344906	106.2	976	233	1	1	1	a	a	b	c	c
782	Narikeldaha	344907	799.7	8309	1767	7	6	2	1	1	c	c	c
783	Naichhanpur	344908	300.3	2677	586	4	4	1	1	1	b	c	c
784	Nunakunri	344909	66.6	676	161	1	1	a	a	a	b	c	c
785	Shyam Ganja	344910	52.5	1078	263	1	1	1	1	1	a	c	c
Block T O T A L :			15339.4	220330	51938	209	202	52	31	22	1	0	0

- Village Directory

(As in 2009)

le. (If not available within the < 5 Kms, b for 5-10 Kms and c cility is available is given).					Number of Medical Amenities available. (If not available within the village , the distance range code viz; a for < 5 Kms, b for 5-10 Kms and c for 10+ kms of nearest place where facility is available is given).										Name of Village	Serial Number			
15	16	17	18	19	20	21	22	23	24	25	26	27	28	29			30	31	
c	c	c	c	b		c	a	1	1	a	a	c	a	a	c	1	Dakshin Moyna	744	
c	c		2	c	a	c	a	a	a	a	a	c	a	a	c	a	Anandapur	745	
c	c	a	c	a		c	a	1	1	a	a	c	a	a	c	1	Dakshinharkuli	746	
c	c	a		1	b	c	a	1	1	a	a	c	a	b	c	1	Kalage Chhia	747	
c	c	a	c			c	a	a	a	a	a	c	a	a	c	a	Harkuli Bhandar Chak	748	
c	c	a	c	a		c	a	a	a	a	a	c	a	a	c	a	Gopal Chak	749	
c	c	b	c	b		c	b	a	a	b	b	c	b	b	c	a	Baital Chak	750	
c	c	a	b	b		c	b	1	1	b	b		1	b	c	b	Ram Chak	751	
c	c	a		b		c	c	1	1	c	c	c		1	c	c	1	Magra	752
c	c	a		c		c	b	1	a	b	b	c	a	c	c	a	Raychak	753	
c	c	a		c		c	b	a	a	b	b	c	a	c	c	a	Sridharpur	754	
c	c	a	c	c		c	a	1	1	a	a	c	a	c	c	1	Kriranandapur	755	
c	c	b	c	c		c	a	a	a	a	a	c	a	b	c	a	Balbhadra Chak	756	
c	c	a	a	c		c	a	1	1	a	a	c	a	b	c	1	Kiyarana	757	
c	c	a	a	c		c	a	a	a	a	a	c	a	b	c	a	Gojina	758	
c	c	a	b	b		c	b	1	a	b	b	c	b	c	c	a	Masum Chak	759	
c	c	a	c	c			b	a	a	b	b	b	b	b	b	a	Laluageria	760	
c	c	a	c	c			b	a	a	b	b	b	b	b		a	Kish0R Chak	761	
c	c		c	c		c	b	1	1	b	b	b	b	b		1	Deuli	762	
c	c	a	c	c		c	b	a	b	b	b	c	a	c		a	Panch Pukhuria	763	
c	c	a	c	c		c	a	1	a	a	a	c	a	c		1	Kalika Danri	764	
c	c	a		c		c	a	a	a	a	a	c	a	b	c	a	Mirja Nagar	765	
c	c	b		c		c		1	1	1	1	1	c		1	c	1	Arankiyarana	766
c	c	b	a	c		c	a	a	a	a	a	c	a	c	c	a	Payra Chak	767	
c	c	b		c		c	a	1	1	a	a	c	a	a	c	1	Ijmali Chak	768	
c	c	b		c		c	a	a	a	a	a	c	a	c	c	a	Gobradan	769	
c	c	c		c		c	b	b	b	b	b	c	b	c	c	b	Madhab Chak	770	
c	c	b		c		c	a	a	a	a	a	c	a	c	c	a	Khidirpur	771	
c	c	b		c		c	a	1	1	a	a	c	a	c	c	1	Bakcha	772	
	c	b	c	c		c	a	1	1	a	a	c	a	c	c	1	Goramahal	773	
c	c	b				c	a	a	a	a	a	c	a	c	c	a	Baruna	774	
c	c	a	c	c		c	b	a	a	b	c	c		1	c	2	Asnan	775	
c	c	a	c	c		c	b	1	1	b	b	b	b	c	c	1	Chandibeniya	776	
c	c	a	c	c		c	b	a	a	b	b	c	a	c		a	Ballabhpur Shyampur	777	
c	c	a	c	c		c	b	a	a	b	b	c	a	c		a	Chiranjibpur	778	
c	c	a	c	c		c	b	a	b	b	b	c	a	c		a	Shyampur	779	
c	c	a	c	c		c	b	a	b	b	b	c	a	c		a	Ghoraberia	780	
c	c	a	c	c		c	c	a	a	a	a	c	a	c	c	a	Andaria	781	
c	c	c	c	c	c	c	b	2	2	b	b	c	b	c	c	2	Narikeldaha	782	
c	c	c	c	c	c	c	c	1	a	a		c	c	b	c	a	Naichhanpur	783	
c	c	a	a	b		c	b	a	a	b	b	c	b	b	c	a	Nunakunri	784	
c	c	a	a	b		c	a	1	1	a	a	a	a	a	c	1	Shyam Ganja	785	
0	0	8	1	0	0	0	3	39	33	3	2	1	6	0	2	33	: Block T O T A L		

Serial Number	Name of Village	Number of Non-Government Medical Amenities available.							Availability of drinking water - Yes / No							
		Charitable non Govt. hospital/Nursing home.	Medical practitioner with MBBS Degree	Medical practitioner with other degree	Medical practitioner with no degree	Traditional practitioner and faith healer	Medicine Shop	Others	Tap water (Treated/Untreated)	Well water (Covered / Uncovered well)	Hand Pump	Tube wells / Bore well	Spring	River / Canal	Tank / Pond / Lake	Others
1	2	32	33	34	35	36	37	38	39	40	41	42	43	44	45	46
744	Dakshin Moyna	0	2	0	4	0	2	0	Yes	No	Yes	No	No	No	Yes	No
745	Anandapur	0	6	2	0	0	6	1	Yes	No	Yes	No	No	Yes	Yes	No
746	Dakshinharkuli	0	4	4	0	0	6	0	Yes	No	Yes	No	No	Yes	Yes	No
747	Kalage Chhia	0	0	0	7	1	2	0	No	No	Yes	No	No	Yes	No	No
748	Harkuli Bhandar Chak	0	0	0	1	1	0	0	No	No	Yes	No	No	Yes	Yes	No
749	Gopal Chak	0	0	0	0	0	0	0	No	No	Yes	No	No	Yes	Yes	No
750	Baital Chak	0	0	0	0	0	0	0	No	No	Yes	No	No	Yes	No	No
751	Ram Chak	0	0	1	3	1	2	0	No	No	Yes	No	No	Yes	Yes	No
752	Magra	0	0	1	4	0	3	0	No	No	Yes	No	No	Yes	Yes	No
753	Raychak	0	0	0	3	0	1	0	No	No	Yes	No	No	Yes	Yes	No
754	Sridharpur	0	0	2	1	0	0	0	No	No	Yes	No	No	Yes	Yes	No
755	Kriranandapur	0	3	4	3	1	0	0	No	No	Yes	No	No	Yes	Yes	No
756	Balbhadra Chak	0	0	0	0	0	0	0	No	No	Yes	No	No	Yes	No	No
757	Kiyarana	0	5	4	6	2	3	0	No	No	Yes	Yes	No	Yes	Yes	No
758	Gojina	0	0	3	9	2	3	0	No	No	Yes	Yes	No	Yes	Yes	No
759	Masum Chak	0	0	0	7	0	0	0	Yes	No	Yes	Yes	No	Yes	Yes	No
760	Laluageria	0	0	0	2	0	0	0	No	No	Yes	No	No	Yes	Yes	No
761	Kish0R Chak	0	0	0	3	0	0	0	No	No	Yes	No	No	Yes	Yes	No
762	Deuli	0	0	0	4	0	0	0	No	No	Yes	No	No	Yes	Yes	No
763	Panch Pukhuria	0	0	1	1	0	2	0	No	No	Yes	No	No	Yes	Yes	No
764	Kalika Danri	0	0	0	1	0	0	0	No	No	Yes	No	No	Yes	Yes	No
765	Mirja Nagar	0	0	0	5	0	0	0	No	No	Yes	No	No	No	Yes	No
766	Arankiyarana	0	0	2	9	0	7	0	No	No	Yes	No	No	Yes	Yes	No
767	Payra Chak	0	0	0	2	0	0	0	No	No	Yes	No	No	Yes	No	No
768	Ijmali Chak	0	0	0	4	0	1	0	No	No	Yes	No	No	Yes	Yes	No
769	Gobradan	0	0	0	5	0	2	0	No	No	Yes	No	No	No	Yes	No
770	Madhab Chak	0	0	1	2	0	2	0	No	No	Yes	No	No	Yes	Yes	No
771	Khidirpur	0	0	0	1	0	1	1	No	No	Yes	No	No	Yes	Yes	No
772	Bakcha	0	0	0	3	0	3	0	No	No	Yes	Yes	No	Yes	Yes	No
773	Goramahal	0	0	1	2	0	3	0	No	No	Yes	No	No	Yes	Yes	No
774	Baruna	0	0	0	2	0	2	0	No	No	Yes	No	No	Yes	Yes	No
775	Asnan	0	0	3	0	0	2	0	No	No	Yes	No	No	No	Yes	No
776	Chandibeniya	0	0	0	0	0	1	0	No	No	Yes	No	No	No	Yes	No
777	Ballabhpur Shyampur	0	0	0	1	0	0	0	No	No	Yes	No	No	Yes	Yes	No
778	Chiranjibpur	0	0	0	1	0	0	0	No	No	Yes	No	No	Yes	Yes	No
779	Shyampur	0	0	0	2	0	2	0	No	No	Yes	No	No	Yes	Yes	No
780	Ghoraberia	0	0	0	0	0	0	0	No	No	Yes	No	No	Yes	Yes	No
781	Andaria	0	0	0	2	0	0	0	No	No	Yes	No	No	Yes	Yes	No
782	Narikeldaha	0	0	1	4	1	2	0	No	No	Yes	Yes	No	Yes	Yes	No
783	Naichhanpur	0	0	1	2	2	0	0	No	No	Yes	Yes	No	Yes	Yes	No
784	Nunakunri	0	0	0	1	1	0	0	No	No	Yes	No	No	Yes	Yes	No
785	Shyam Ganja	0	0	0	0	1	1	0	No	No	Yes	No	No	Yes	Yes	No
Block T O T A L :		10	45	94	237	56	168	14	8	1	85	30	0	75	81	0

Availability of toilet & others Yes / No				Communication and transport facilities (If amenities available code -Yes is given except for Village Pin Code ,If not available within the village , the distance range code viz; a for < 5 Kms, b for 5-10 Kms and c for 10+ kms of nearest place where facility is available is given).									
Community toilet including bath.	Community toilet excluding bath.	Rural sanitary mart or sanitary hardware outlet available near the village.	Community bio- gas or recycle of waste for productive use.	Post office(PO)	Sub post office (SPO)	Post & Telegraph office (P&TO)	Village Pin Code	Telephones (Land lines)	Public call office (PCO)	Mobile phone coverage	Name of Village	Serial Number	
47	48	49	50	51	52	53	54	55	56	57	2	1	
No	No	No	No	Yes	a	a	721629	a	b	Yes	Dakshin Moyna	744	
No	Yes	Yes	No	Yes	Yes	Yes	721629	Yes	c	Yes	Anandapur	745	
No	Yes	Yes	No	a	a	a	721629	Yes	c	Yes	Dakshinharkuli	746	
No	No	No	No	Yes	a	b	721629	b	b	Yes	Kalage Chhia	747	
No	No	No	No	a	a	a	721629	a	c	Yes	Harkuli Bhandar Chak	748	
No	No	No	No	a	a	a	721629	a	c	Yes	Gopal Chak	749	
No	No	No	No	a	a	b	721642	a	b	Yes	Baital Chak	750	
Yes	Yes	No	No	Yes	a	c	721644	a	b	Yes	Ram Chak	751	
No	No	No	No	a	a	c	721644	Yes	b	a	Magra	752	
No	Yes	No	No	Yes	b	b	721667	Yes	b	Yes	Raychak	753	
No	Yes	No	No	a	a	c	721667	Yes	b	Yes	Sridharpur	754	
No	No	No	No	a	a	c	721642	c	b	Yes	Kriranandapur	755	
Yes	No	Yes	No	a	a	b	721642	b	c	Yes	Balbhadra Chak	756	
No	No	No	No	Yes	a	b	721642	b	c	Yes	Kiyarana	757	
No	No	No	No	a	a	b	721642	b	c	Yes	Gojina	758	
No	No	No	No	a	b	b	721642	a	b	Yes	Masum Chak	759	
No	No	No	No	a	a	a	721642	a	b	Yes	Laluageria	760	
No	No	No	No	Yes	b	b	721642	b	b	Yes	KishOR Chak	761	
No	No	No	No	Yes	b	b	721642	b	b	Yes	Deuli	762	
No	Yes	Yes	No	a	a	b	721642	b	b	Yes	Panch Pukhuria	763	
No	Yes	Yes	No	Yes	a	b	721642	b	c	Yes	Kalika Danri	764	
No	No	No	No	Yes	a	b	721642	b	b	Yes	Mirja Nagar	765	
No	No	No	No	Yes	Yes	c	721642	b	c	Yes	Arankiyarana	766	
No	Yes	No	No	a	a	b	721667	b	b	Yes	Payra Chak	767	
No	No	No	No	a	a	c	721667	b	c	Yes	Ijmali Chak	768	
No	No	No	No	Yes	b	c	721642	c	b	Yes	Gobradan	769	
No	No	No	No	a	b	c	721642	b	b	Yes	Madhab Chak	770	
No	No	No	No	a	b	c	721642	b	c	Yes	Khidirpur	771	
No	No	No	No	Yes	a	c	721642	b	b	Yes	Bakcha	772	
No	No	No	No	Yes	a	c	721642	b	c	Yes	Goramahal	773	
No	No	No	No	a	a	c	721642	c	b	Yes	Baruna	774	
No	Yes	Yes	No	Yes	b	c	721642	c	c	Yes	Asnan	775	
No	No	No	No	a	a	c	721642	c	b	Yes	Chandibeniya	776	
No	No	No	No	a	a	c	721642	c	b	Yes	Ballabhpur Shyampur	777	
No	No	No	No	a	a	c	721642	c	b	Yes	Chiranjibpur	778	
No	Yes	Yes	No	a	a	b	721642	b	b	Yes	Shyampur	779	
No	Yes	Yes	No	a	a	c	721642	c	c	Yes	Ghoraberia	780	
No	No	No	No	a	a	c	721642	c	c	Yes	Andaria	781	
No	No	No	No	a	b	c	721642	a	c	Yes	Narikeldaha	782	
No	No	No	No	a	b	c	721652	Yes	b	Yes	Naichhanpur	783	
No	No	No	No	a	b	b	721642	a	b	Yes	Nunakunri	784	
No	No	Yes	No	a	a	a	721629	a	b	Yes	Shyam Ganja	785	
4	17	28	0	30	4	1	84	29	0	83	: Block T O T A L		

Communication and transport facilities (If amenities available code -Yes is given except for Village Pin Code ,If not available within the village , the distance range code viz; a for < 5 Kms, b for 5-10 Kms and c for 10+ kms of nearest place where facility is available is given).													Village connected to highway (If amenities available code viz; a for < 5 Kms, b for 5-10 Kms and c for 10+ kms of nearest place where facility is available is given).				
Serial Number	Name of Village	Internet cafes/ Common service centre (CSC)	Private courier facility	Bus service (Public & Private)	Railway stations	Auto/Modified Autos	Taxis and Vans	Tractors	Cycle-pulled rickshaws(Manual & Machine driven)	Carts driven by animals	Sea /River ferry service	Connected to national highway(NH)	Connected to state highway(SH)	Connected to major district road (MDR)	Connected to others district road	Pucca roads	
1	2	58	59	60	61	62	63	64	65	66	67	68	69	70	71	72	
744	Dakshin Moyna	a	a	a	c	a	Yes	a	Yes	c	a	c	c	a	a	a	
745	Anandapur	Yes	Yes	a	c	c	Yes	c	Yes	c	b	c	c	Yes	Yes	Yes	
746	Dakshinharkuli	Yes	Yes	a	c	c	Yes	c	Yes	c	b	c	c	a	Yes	Yes	
747	Kalage Chhia	b	Yes	b	c	a	Yes	a	Yes	c	c	c	c	b	a	a	
748	Harkuli Bhandar Chak	a	Yes	a	c	c	Yes	c	a	c	b	c	c	a	a	a	
749	Gopal Chak	a	Yes	a	c	c	a	c	a	c	b	c	c	a	a	a	
750	Baital Chak	b	Yes	b	c	a	Yes	a	Yes	c	c	c	c	a	a	a	
751	Ram Chak	a	a	a	c	a	a	b	Yes	c	a	c	c	a	c	a	
752	Magra	a	Yes	a	c	c	Yes	Yes	Yes	c	c	c	c	a	c	a	
753	Raychak	b	Yes	b	c	a	Yes	b	Yes	c	Yes	c	c	b	b	b	
754	Sridharpur	b	Yes	b	c	b	Yes	b	Yes	c	Yes	c	c	b	b	b	
755	Kriranandapur	c	Yes	b	c	Yes	Yes	a	Yes	c	c	c	c	c	a	a	
756	Balbhadra Chak	b	Yes	b	c	a	Yes	a	Yes	c	c	c	c	b	c	a	
757	Kiyarana	b	Yes	b	c	b	Yes	a	Yes	c	c	c	c	c	a	a	
758	Gojina	b	Yes	b	c	Yes	Yes	Yes	Yes	c	c	c	c	c	Yes	Yes	
759	Masum Chak	a	Yes	b	c	b	a	a	Yes	c	c	c	c	b	Yes	Yes	
760	Laluageria	b	b	b	c	a	a	b	Yes	c	c	c	c	b	a	a	
761	Kish0R Chak	b	b	b	c	b	b	b	Yes	c	c	c	c	b	a	a	
762	Deuli	b	b	b	c	b	b	b	Yes	c	c	c	c	b	a	a	
763	Panch Pukhuria	b	b	b	c	b	a	b	Yes	c	c	c	c	b	a	a	
764	Kalika Danri	b	b	b	c	b	a	b	Yes	c	c	c	c	b	a	a	
765	Mirja Nagar	b	Yes	b	c	b	Yes	b	Yes	c	c	c	c	b	a	a	
766	Arankiyarana	b	Yes	a	c	b	Yes	b	b	c	c	c	c	c	b	b	
767	Payra Chak	b	Yes	b	c	Yes	Yes	Yes	Yes	c	c	c	c	b	a	a	
768	Ijmali Chak	b	Yes	a	c	c	Yes	b	Yes	c	Yes	c	c	c	b	b	
769	Gobradan	c	Yes	b	c	Yes	Yes	c	Yes	c	Yes	c	c	c	b	b	
770	Madhab Chak	b	Yes	a	c	a	Yes	b	Yes	c	Yes	c	c	c	a	a	
771	Khidirpur	b	Yes	b	c	Yes	Yes	b	Yes	c	Yes	c	c	c	b	b	
772	Bakcha	c	Yes	a	c	Yes	Yes	b	Yes	c	Yes	c	c	c	a	a	
773	Goramahal	c	Yes	a	c	Yes	a	c	a	c	c	c	c	c	b	b	
774	Baruna	c	Yes	a	c	Yes	Yes	c	Yes	c	Yes	c	c	c	a	a	
775	Asnan	Yes	c	b	c	Yes	Yes	b	Yes	c	c	c	c	c	a	a	
776	Chandibeniya	a	Yes	b	c	b	a	b	a	c	c	c	c	b	b	b	
777	Ballabhpur Shyampur	a	c	a	c	a	a	c	Yes	c	c	c	c	c	a	a	
778	Chiranjibpur	a	c	b	c	a	a	c	Yes	c	c	c	c	c	a	a	
779	Shyampur	b	b	b	c	b	a	b	Yes	c	c	c	c	b	a	a	
780	Ghoraberia	c	c	b	c	c	a	c	Yes	c	c	c	c	c	a	a	
781	Andaria	c	Yes	b	c	b	a	b	Yes	c	Yes	c	c	c	a	a	
782	Narikeldaha	c	Yes	b	c	c	Yes	c	Yes	c	Yes	c	c	c	b	Yes	
783	Naichhanpur	b	Yes	a	c	c	Yes	c	Yes	c	Yes	c	c	c	a	b	
784	Nunakunri	b	Yes	b	c	b	Yes	a	Yes	c	c	c	c	a	Yes	a	
785	Shyam Ganja	a	Yes	a	c	a	Yes	b	Yes	c	Yes	c	c	a	a	a	
Block T O T A L :		9	70	8	0	17	57	11	76	0	19	0	0	6	12	19	

ys,village roads, banks & credit societies -Yes is given, If not available within the code viz; a for <5 Kms, b for 5-10 Kms place where facility is available is given).														Availability of miscellaneous facilities (If amenities available code -Yes is given, If not available within the village , the distance range code viz; a for < 5 Kms, b for 5-10 Kms and c for 10+ kms of nearest place where facility is available is given).		
Kutchcha roads	Water bounded macadam(WBM) roads	Navigable waterway (river/canal)(NW)	Footpaths (FP)	Commercial & Co-operative Banks	ATM	Agricultural Credit Societies	Self-Help Group (SHG)	Public distribution system (PDS) shop	Mandis / Regular market	Weekly Haat	Agricultural marketing society	Integrated Child Development Scheme (Nutritional Centres)	Anganwadi Centre (Nutritional Centres)	Others (Nutritional Centres)	Name of Village	Serial Number
73	74	75	76	77	78	79	80	81	82	83	84	85	86	87	2	1
a	Yes	a	Yes	a	a	Yes	Yes	Yes	c	Yes	a	Yes	Yes	Yes	Dakshin Moyna	744
a	Yes	b	Yes	Yes	a	Yes	Yes	Yes	c	Yes	a	Yes	Yes	Yes	Anandapur	745
a	Yes	b	Yes	a	a	Yes	Yes	Yes	c	a	Yes	Yes	Yes	Yes	Dakshinharkuli	746
a	Yes	Yes	Yes	a	b	Yes	Yes	Yes	c	a	b	Yes	Yes	Yes	Kalage Chhia	747
a	Yes	b	Yes	a	a	c	Yes	a	c	a	a	Yes	Yes	Yes	Harkuli Bhandar Chak	748
a	Yes	b	Yes	a	a	c	a	a	c	a	a	a	a	Yes	Gopal Chak	749
a	Yes	Yes	Yes	a	b	c	Yes	a	c	a	b	a	a	Yes	Baital Chak	750
a	Yes	a	Yes	a	c	c	Yes	Yes	c	a	a	Yes	Yes	Yes	Ram Chak	751
a	Yes	a	Yes	a	c	c	Yes	Yes	c	a	c	Yes	Yes	Yes	Magra	752
a	Yes	Yes	Yes	a	c	c	Yes	a	c	b	c	Yes	Yes	Yes	Raychak	753
a	Yes	Yes	Yes	b	c	c	Yes	a	c	b	c	Yes	Yes	Yes	Sridharpur	754
a	Yes	a	Yes	a	c	c	Yes	Yes	c	a	c	Yes	Yes	Yes	Kriranandapur	755
b	Yes	Yes	Yes	a	b	Yes	Yes	a	c	a	b	Yes	Yes	Yes	Balbhadra Chak	756
a	Yes	a	Yes	a	b	Yes	Yes	Yes	Yes	Yes	b	Yes	Yes	Yes	Kiyarana	757
b	Yes	a	Yes	b	b	Yes	Yes	Yes	c	Yes	b	Yes	Yes	Yes	Gojina	758
a	Yes	a	Yes	a	a	c	Yes	a	c	b	b	Yes	Yes	Yes	Masum Chak	759
Yes	Yes	a	Yes	b	b	Yes	Yes	a	c	a	b	Yes	Yes	Yes	Laluageria	760
a	Yes	a	Yes	b	b	Yes	Yes	Yes	c	a	b	Yes	Yes	Yes	Kish0R Chak	761
a	Yes	a	Yes	b	b	c	Yes	a	Yes	Yes	b	Yes	Yes	Yes	Deuli	762
a	Yes	a	Yes	b	b	c	Yes	a	c	a	b	Yes	Yes	Yes	Panch Pukhuria	763
b	Yes	a	Yes	b	b	c	Yes	a	c	a	b	Yes	Yes	Yes	Kalika Danri	764
b	Yes	a	Yes	a	b	c	Yes	Yes	c	Yes	b	Yes	Yes	Yes	Mirja Nagar	765
a	Yes	Yes	a	c	Yes	Yes	Yes	Yes	c	a	c	Yes	Yes	Yes	Arankiyarana	766
a	Yes	Yes	Yes	a	b	c	Yes	Yes	Yes	Yes	b	Yes	Yes	Yes	Payra Chak	767
a	Yes	Yes	Yes	Yes	c	c	Yes	Yes	c	Yes	c	Yes	Yes	Yes	Ijmali Chak	768
b	c	Yes	Yes	a	c	Yes	Yes	Yes	c	Yes	c	Yes	Yes	Yes	Gobradan	769
a	Yes	Yes	Yes	b	c	c	Yes	Yes	c	Yes	c	Yes	Yes	Yes	Madhab Chak	770
a	Yes	Yes	Yes	a	c	c	Yes	a	c	a	c	Yes	Yes	Yes	Khidirpur	771
a	Yes	Yes	Yes	a	c	Yes	Yes	Yes	c	Yes	c	Yes	Yes	Yes	Bakcha	772
b	Yes	a	Yes	a	c	Yes	Yes	Yes	Yes	Yes	c	Yes	Yes	Yes	Goramahal	773
a	Yes	Yes	Yes	b	c	c	Yes	Yes	c	a	c	Yes	Yes	Yes	Baruna	774
Yes	Yes	a	Yes	Yes	c	c	Yes	Yes	c	Yes	c	Yes	Yes	Yes	Asnan	775
a	Yes	a	Yes	a	c	c	Yes	Yes	c	a	c	Yes	Yes	Yes	Chandibeniya	776
a	Yes	b	Yes	a	c	c	Yes	a	c	a	c	Yes	Yes	Yes	Ballabhpur Shyampur	777
a	Yes	b	Yes	a	c	Yes	Yes	Yes	c	a	c	Yes	Yes	Yes	Chiranjibpur	778
a	Yes	a	Yes	b	b	c	Yes	Yes	Yes	Yes	b	Yes	Yes	Yes	Shyampur	779
a	Yes	a	Yes	c	c	c	Yes	a	c	a	c	a	a	Yes	Ghoraberia	780
a	Yes	Yes	Yes	a	c	c	Yes	a	c	a	c	Yes	Yes	Yes	Andaria	781
a	Yes	Yes	Yes	a	c	Yes	Yes	Yes	c	Yes	c	Yes	Yes	Yes	Narikeldaha	782
a	Yes	Yes	Yes	b	c	c	Yes	Yes	c	b	c	Yes	Yes	Yes	Naichhanpur	783
a	Yes	a	Yes	b	b	c	Yes	Yes	c	b	b	Yes	Yes	Yes	Nunakunri	784
a	Yes	Yes	Yes	a	a	c	Yes	a	c	Yes	a	Yes	Yes	Yes	Shyam Ganja	785
4	80	33	85	7	0	33	83	48	14	31	2	81	81	84	: Block T O T A L	

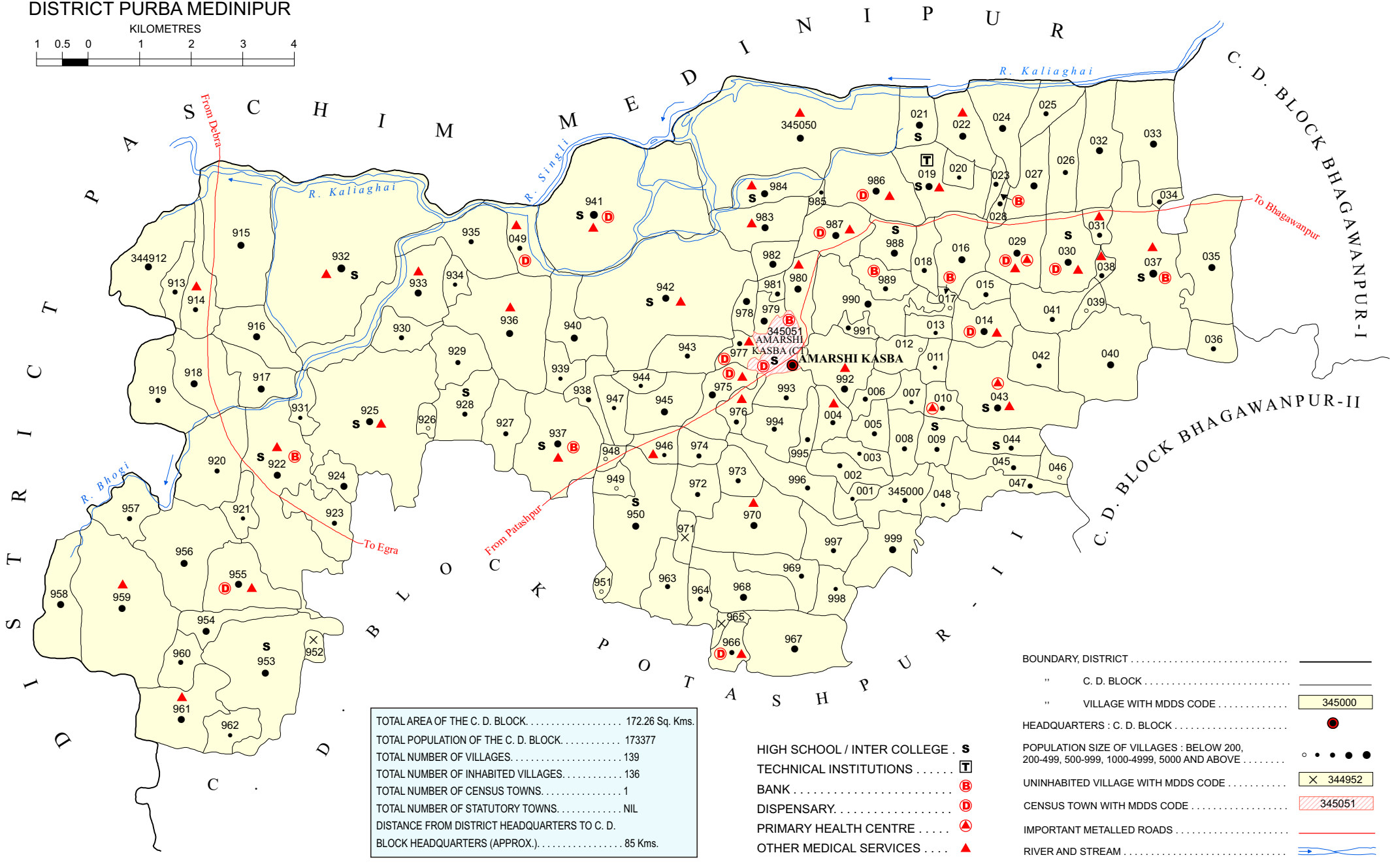

Availability of miscellaneous facilities (If amenities available code -Yes is given, If not available within the village , the distance range code viz; a for < 5 Kms, b for 5-10 Kms and c for 10+ kms of nearest place where facility is available is given).												Availability of electricity (Yes/No)			
Serial Number	Name of Village	ASHA (Accredited Social Health Activist)	Community centre with/without TV	Sports Field,	Sports Club / Recreation Centre	Cinema / Video Hall	Public Library	Public Reading Room	Newspaper Supply	Assembly Polling station	Birth & Death Registration Office	Power Supply for Domestic Use (ED)	Power Supply for Agricultural Use (EAG)	Power Supply for Commercial Use (EC)	Power Supply for All Uses (EA)
1	2	88	89	90	91	92	93	94	95	96	97	98	99	100	101
744	Dakshin Moyna	c	c	Yes	c	a	a	a	Yes	Yes	Yes	Yes	No	No	No
745	Anandapur	c	c	Yes	c	Yes	a	a	Yes	Yes	a	Yes	Yes	Yes	Yes
746	Dakshinharkuli	c	c	a	c	a	a	a	Yes	Yes	a	Yes	No	Yes	No
747	Kalage Chhia	c	c	Yes	c	c	c	b	Yes	Yes	a	Yes	Yes	Yes	Yes
748	Harkuli Bhandar Chak	c	c	a	c	a	a	a	Yes	a	a	Yes	No	Yes	No
749	Gopal Chak	c	c	a	c	a	a	a	Yes	a	a	Yes	No	No	No
750	Baital Chak	c	c	a	c	a	b	b	Yes	a	a	Yes	Yes	Yes	Yes
751	Ram Chak	c	c	Yes	c	b	a	c	Yes	Yes	a	Yes	Yes	Yes	Yes
752	Magra	b	c	a	c	a	c	c	Yes	Yes	a	Yes	Yes	Yes	Yes
753	Raychak	c	c	Yes	c	b	b	c	Yes	Yes	a	Yes	Yes	Yes	Yes
754	Sridharpur	c	c	Yes	c	b	b	c	Yes	Yes	a	Yes	Yes	Yes	Yes
755	Kriranandapur	c	c	a	c	a	c	c	Yes	Yes	a	Yes	Yes	Yes	Yes
756	Balbhadra Chak	c	c	Yes	c	a	b	b	Yes	Yes	a	Yes	Yes	Yes	Yes
757	Kiyarana	c	c	a	c	Yes	b	b	Yes	Yes	Yes	Yes	Yes	Yes	Yes
758	Gojina	c	c	a	c	a	b	b	Yes	Yes	a	Yes	Yes	Yes	Yes
759	Lasum Chak	Yes	c	Yes	c	b	a	a	Yes	Yes	a	Yes	Yes	Yes	Yes
760	Laluageria	c	c	Yes	c	a	a	a	Yes	Yes	a	Yes	Yes	Yes	Yes
761	Kish0R Chak	c	c	Yes	c	a	Yes	Yes	Yes	Yes	a	Yes	No	No	No
762	Deuli	c	c	Yes	c	a	a	a	Yes	Yes	Yes	Yes	No	No	No
763	Panch Pukhuria	c	c	Yes	c	a	a	b	Yes	Yes	a	Yes	No	No	No
764	Kalika Danri	c	c	Yes	c	a	a	b	Yes	Yes	a	Yes	Yes	Yes	Yes
765	Mirja Nagar	c	c	Yes	c	a	b	b	Yes	Yes	a	Yes	No	Yes	No
766	Arankiyarana	c	c	Yes	c	Yes	c	c	Yes	Yes	a	Yes	Yes	Yes	Yes
767	Payra Chak	c	c	Yes	c	a	b	b	Yes	Yes	a	Yes	Yes	Yes	Yes
768	Ijmali Chak	c	c	Yes	c	a	c	c	Yes	Yes	a	Yes	Yes	No	No
769	Gobradan	Yes	c	Yes	c	b	c	c	Yes	Yes	a	Yes	Yes	Yes	Yes
770	Madhab Chak	b	c	Yes	c	c	c	c	Yes	Yes	b	Yes	Yes	Yes	Yes
771	Khidirpur	c	c	Yes	c	b	c	c	Yes	Yes	a	Yes	Yes	Yes	Yes
772	Bakcha	c	c	Yes	c	Yes	c	c	Yes	Yes	Yes	Yes	Yes	Yes	Yes
773	Goramahal	c	c	Yes	c	c	c	c	Yes	Yes	a	Yes	No	No	No
774	Baruna	c	c	a	c	a	b	c	Yes	Yes	Yes	Yes	Yes	Yes	Yes
775	Asnan	c	c	Yes	c	b	Yes	c	Yes	Yes	a	Yes	No	No	No
776	Chandibeniya	c	c	Yes	c	a	a	c	Yes	Yes	b	Yes	No	No	No
777	Ballabhpur Shyampur	c	c	Yes	c	b	a	c	Yes	Yes	a	Yes	No	No	No
778	Chiranjibpur	c	c	Yes	c	b	a	c	Yes	Yes	a	Yes	No	No	No
779	Shyampur	c	c	a	c	b	c	b	Yes	Yes	a	Yes	Yes	Yes	Yes
780	Ghoraberia	c	c	a	c	b	a	c	Yes	a	a	Yes	No	No	No
781	Andaria	c	c	a	c	a	c	c	Yes	a	a	Yes	No	No	No
782	Narikeldaha	c	c	Yes	c	Yes	b	b	Yes	Yes	a	Yes	Yes	Yes	Yes
783	Naichhanpur	c	c	Yes	c	b	Yes	Yes	Yes	Yes	Yes	Yes	Yes	Yes	Yes
784	Nunakunri	c	c	Yes	c	b	a	a	Yes	Yes	a	Yes	Yes	Yes	Yes
785	Shyam Ganja	c	c	Yes	c	a	a	a	Yes	Yes	Yes	Yes	No	No	No
Block T O T A L :		2	0	56	0	11	6	3	84	75	16	85	63	70	62

Nearest Town		Land Use							
		Area under different types of land use (in hectares rounded up to one decimal place)							
Name	Distance range code i.e. a for < 5 Kms, b for 5-10 Kms and c for 10+ kms .	Forests	Area under Non-agricultural Uses	Barren and Un-cultivable land	Permanent Pastures and Other Grazing Lands	Land Under Miscellaneous Tree Crops etc.	Culturable Waste Land	Name of Village	Serial Number
102	103	104	105	106	107	108	109	2	1
TAMLUK	c	0	20.9	0	0	0	0	Dakshin Moyna	744
TAMLUK	c	0	9.6	0	0	0	0	Anandapur	745
TAMLUK	c	0	42.6	0	0	0	0	Dakshinharkuli	746
TAMLUK	c	0	22.5	0	0	0	0	Kalage Chhia	747
TAMLUK	c	0	11.7	0	0	0	0	Harkuli Bhandar Chak	748
TAMLUK	c	0	2.2	0	0	0	0	Gopal Chak	749
TAMLUK	c	0	15.2	0	0	0	0	Baital Chak	750
TAMLUK	c	0	33.5	0	0	0	0	Ram Chak	751
TAMLUK	c	0	33	0	0	0	0	Magra	752
TAMLUK	c	0	8	0	0	0	0	Raychak	753
TAMLUK	c	0	8.6	0	0	0	0	Sridharpur	754
TAMLUK	c	0	15.5	0	0	0	0	Kriranandapur	755
TAMLUK	c	0	6	0	0	0	0	Balbhadra Chak	756
TAMLUK	c	0	30	0	0	0	0	Kiyarana	757
TAMLUK	c	0	30	0	0	0	0	Gojina	758
TAMLUK	c	0	28.8	0	0	0	0	Masum Chak	759
TAMLUK	c	0	15	0	0	0	0	Laluageria	760
TAMLUK	c	0	5.4	0	0	0	0	Kish0R Chak	761
TAMLUK	c	0	14.5	0	0	0	0	Deuli	762
TAMLUK	c	0	9.6	0	0	0	0	Panch Pukhuria	763
TAMLUK	c	0	8.3	0	0	0	0	Kalika Danri	764
TAMLUK	c	0	12	0	0	0	0	Mirja Nagar	765
TAMLUK	c	0	30	0	0	0	40	Arankiyarana	766
TAMLUK	c	0	12	0	0	0	0	Payra Chak	767
TAMLUK	c	0	12.1	0	0	0	0	Ijmali Chak	768
TAMLUK	c	0	14.8	0	0	0	0	Gobradan	769
TAMLUK	c	0	14.8	0	0	0	0	Madhab Chak	770
TAMLUK	c	0	20	0	0	0	0	Khidirpur	771
TAMLUK	c	0	43	0	0	0	0	Bakcha	772
TAMLUK	c	0	15	0	0	0	0	Goramahal	773
TAMLUK	c	0	10	0	0	0	0	Baruna	774
TAMLUK	c	0	9.7	0	0	0	0	Asnan	775
TAMLUK	c	0	15	0	0	0	0	Chandibeniya	776
TAMLUK	c	0	7.6	0	0	0	0	Ballabhpur Shyampur	777
TAMLUK	c	0	6.5	0	0	0	0	Chiranjibpur	778
TAMLUK	c	0	6.8	0	0	0	0	Shyampur	779
TAMLUK	c	0	3.8	0	0	0	0	Ghoraberia	780
TAMLUK	c	0	11.8	0	0	0	0	Andaria	781
TAMLUK	c	0	20	0	0	0	0	Narikeldaha	782
TAMLUK	b	0	15.4	0	0	0	0	Naichhanpur	783
TAMLUK	c	0	7.5	0	0	0	0	Nunakunri	784
TAMLUK	c	0	4.9	0	0	0	0	Shyam Ganja	785
0	0	0	1397.8	0	0	0	138	: Block T O T A L	

Land Use												
Area under different types of land use (in hectares rounded up to one decimal place)								Area irrigated by source (in hectare).				
Serial Number	Name of Village	Fallow lands other than current fallows	Current Fallows	Net Area Sown	Total Irrigated Land Area	Total Un-irrigated Land Area	Canals (C)	Wells/Tube-wells(W/TW)	Tanks/Lakes(T/L)	Water Falls(WF)	Others(O)	
1	2	110	111	112	113	114	115	116	117	118	119	
744	Dakshin Moyna	0	0	168.5	70	98.5	0	70	0	0	0	
745	Anandapur	0	0	208.2	140	68.2	0	0	0	0	140	
746	Dakshinharkuli	0	0	146.6	120.9	25.7	0	114.6	0	0	6.3	
747	Kalage Chhia	0	0	268.6	114.6	154	0	114.6	0	0	0	
748	Harkuli Bhandar Chak	0	0	205.7	121.5	84.2	0	100	0	0	21.5	
749	Gopal Chak	0	0	111.1	100	11.1	0	30	0	0	70	
750	Baital Chak	0	0	98.6	30	68.6	0	30	0	0	0	
751	Ram Chak	0	0	183.4	76.3	107.1	0	76.3	0	0	0	
752	Magra	0	0	239	94.2	144.8	0	94.2	0	0	0	
753	Raychak	0	0	196.1	88.2	107.9	88.2	0	0	0	0	
754	Sridharpur	0	0	98.3	29.8	68.5	0	0	0	0	29.8	
755	Kriranandapur	0	0	96.3	45.5	50.8	0	21	0	0	24.5	
756	Balbhadra Chak	0	0	75	40	35	0	10	0	0	30	
757	Kiyarana	0	0	291.9	85.2	206.7	22.8	27.2	0	0	35.2	
758	Gojina	0	0	226.6	112	114.6	0	40	0	0	72	
759	Masum Chak	0	0	178.8	100.2	78.5	0	0	0	0	100.2	
760	Laluageria	0	0	76.9	35.2	41.8	0	0	0	0	35.2	
761	Kish0R Chak	0	0	59.5	42	17.5	0	0	0	0	42	
762	Deuli	0	0	152.5	42.5	110	0	0	0	0	42.5	
763	Panch Pukhuria	0	0	55.2	30	25.2	0	0	0	0	30	
764	Kalika Danri	0	0	62.9	40	22.9	15	0	0	0	25	
765	Mirja Nagar	0	0	110.4	55	55.4	8.5	21.5	0	0	25	
766	Arankiyarana	0	0	364.1	143.5	220.6	38.6	10.9	0	0	94	
767	Payra Chak	0	0	56.3	15.5	40.8	8	5	0	0	2.5	
768	Ijmali Chak	0	0	134.5	36.5	98	32.8	3.7	0	0	0	
769	Gobradan	0	0	161.1	34.5	126.6	30.8	3.7	0	0	0	
770	Madhab Chak	0	0	99	22.6	76.3	0	22.6	0	0	0	
771	Khidirpur	0	0	137.8	37	100.8	0	18.2	0	0	18.8	
772	Bakcha	0	0	350	164	186	0	73.6	0	0	90.4	
773	Goramahal	0	0	165.5	58	107.5	0	58	0	0	0	
774	Baruna	0	0	219.5	119	100.5	0	11.5	0	0	107.5	
775	Asnan	0	0	52.5	30.2	22.4	0	11.2	0	0	19	
776	Chandibeniya	0	0	137.6	50.5	87	0	31	0	0	19.5	
777	Ballabhpur Shyampur	0	0	54.8	21.8	33	0	0	0	0	21.8	
778	Chiranjibpur	0	0	54.1	24	30	0	24	0	0	0	
779	Shyampur	0	0	89.9	40	49.9	0	0	0	0	40	
780	Ghoraberia	0	0	53	40	13	0	5	0	0	35	
781	Andaria	0	0	94.4	46	48.4	0	2.9	0	0	43.1	
782	Narikeldaha	0	0	779.7	281.6	498.2	0	80	0	0	201.6	
783	Naichhanpur	0	0	284.9	182.2	102.7	0	4.5	0	0	177.7	
784	Nunakunri	0	0	59.1	30.2	28.9	0	0	0	0	30.2	
785	Shyam Ganja	0	0	47.6	17.2	30.3	0	0	0	0	17.2	
Block T O T A L :		0	0	13803	6527.3	7276	355.2	3936.6	0	0		

Name of three most important commodities manufactured			Name of Village	Serial Number
First	Second	Third		
120	121	122	2	1
			Dakshin Moyna	744
			Anandapur	745
			Dakshinharkuli	746
			Kalage Chhia	747
			Harkuli Bhandar Chak	748
			Gopal Chak	749
			Baital Chak	750
			Ram Chak	751
			Magra	752
			Raychak	753
			Sridharpur	754
			Kriranandapur	755
			Balbhadra Chak	756
			Kiyarana	757
			Gojina	758
			Masum Chak	759
			Laluageria	760
			KishOR Chak	761
			Deuli	762
			Panch Pukhuria	763
			Kalika Danri	764
			Mirja Nagar	765
			Arankiyarana	766
			Payra Chak	767
			Ijmali Chak	768
			Gobradan	769
			Madhab Chak	770
			Khidirpur	771
			Bakcha	772
			Goramahal	773
			Baruna	774
			Asnan	775
			Chandibeniya	776
			Ballabhpur Shyampur	777
			Chiranjibpur	778
			Shyampur	779
			Ghoraberia	780
			Andaria	781
			Narikeldaha	782
			Naichhanpur	783
			Nunakunri	784
			Shyam Ganja	785
Brick Factory				
			: Block T O T A L	

INDIA
WEST BENGAL
C. D. BLOCK POTASHPUR - I
DISTRICT PURBA MEDINIPUR



TOTAL AREA OF THE C. D. BLOCK	172.26 Sq. Kms.
TOTAL POPULATION OF THE C. D. BLOCK	173377
TOTAL NUMBER OF VILLAGES	139
TOTAL NUMBER OF UNINHABITED VILLAGES	136
TOTAL NUMBER OF CENSUS TOWNS	1
TOTAL NUMBER OF STATUTORY TOWNS	NIL
DISTANCE FROM DISTRICT HEADQUARTERS TO C. D. BLOCK HEADQUARTERS (APPROX.)	85 Kms.

- HIGH SCHOOL / INTER COLLEGE . **S**
- TECHNICAL INSTITUTIONS **T**
- BANK **B**
- DISPENSARY..... **D**
- PRIMARY HEALTH CENTRE **A**
- OTHER MEDICAL SERVICES **▲**

- BOUNDARY, DISTRICT
- " C. D. BLOCK
- " VILLAGE WITH MDDS CODE
- HEADQUARTERS : C. D. BLOCK
- POPULATION SIZE OF VILLAGES : BELOW 200, 200-499, 500-999, 1000-4999, 5000 AND ABOVE
- UNINHABITED VILLAGE WITH MDDS CODE
- CENSUS TOWN WITH MDDS CODE
- IMPORTANT METALLED ROADS
- RIVER AND STREAM

345000

X 344952

345051

Alphabetical List of Villages

Name of the CD Block : Potashpur-I

CD Block Code (2011) : 0324

Sl. No.	Name of the Village	PLCN 2001	MDDS PLCN 2011
1	2	3	4
1	Agarpara	03565600	344982
2	Ajodhyapur	03558700	344914
3	Amarpur	03559800	344925
4	Ambi	03562700	344954
5	Amgechhe	03569600	345022
6	Argara	03558500	344912
7	Asharya Bandh	03567800	345004
8	Aymabar Barya	03560600	344933
9	Bajitpur	03562000	344947
10	Bala Bhadrapur	03565800	344984
11	Banamali Chak	03564200	344969
12	Banamalipur	03568600	345012
13	Bankibheri	03565900	344985
14	Bar Shankar	03566400	344990
15	Bara Bhagia	03567300	344999
16	Barahat	03571700	345043
17	Barmu Khal	03569900	345025
18	Barui Pur	03570900	345035
19	Baruipur	03570500	345031
20	Basudebpur	03558600	344913
21	Basudebpur	03564900	344976
22	Belda	03563200	344959
23	Bhadna	03563300	344960
24	Bhagabanpur	03569300	345019
25	Bishwanathpur	03559200	344919
26	Brajalalpur	03564800	344975
27	Bulakipur	03572300	345049
28	Chak Gopal	03563000	344957
29	Chak Magurya	03562500	344952
30	Chak Majait	03567200	344998
31	Chak Reja	03560700	344934
32	Chak Sadarja	03562200	344949
33	Chak Sagar	03567500	345001
34	Chakdebi	03569400	345020

Alphabetical List of Villages

Name of the CD Block : Potashpur-I

CD Block Code (2011) : 0324

Sl. No.	Name of the Village	PLCN 2001	MDDS PLCN 2011
1	2	3	4
35	Chakjogi	03562100	344948
36	Chandpur	03562600	344953
37	Chhara Dighi	03560000	344927
38	Chisti Pur Bheri	03570000	345026
39	Chistipur	03570400	345030
40	Chistipur Bheri	03570600	345032
41	Dakshin Jali Bheri	03567000	344996
42	Dakshin Rautara	03563700	344964
43	Dangar Tulshi	03560100	344928
44	Danrai	03561700	344944
45	Dhankar	03571400	345040
46	Dhokra Banka	03569500	345021
47	Dulalpur	03572100	345047
48	Ektarpur	03568800	345014
49	Gabdangar	03567100	344997
50	Gobardhanpur	03572200	345048
51	Godai Bheri	03570800	345034
52	Gokulpur	03560500	344932
53	Golara Bheri	03570100	345027
54	Golara Nij	03570300	345029
55	Gopalband	03571500	345041
56	Gopalpur	03561500	344942
57	Gopalsingpur	03566100	344987
58	Gopichak	03559900	344926
59	Goyalda	03564300	344970
60	Hajipur	03559700	344924
61	Haridaspur	03559400	344921
62	Hati Bandh	03565500	344981
63	Hirasagar	03565100	344977
64	Irda	03564000	344967
65	Joykrishnapur	03568900	345015
66	Kajlia	03564500	344972
67	Kakurya Danga	03564600	344973
68	Kallubar	03560400	344931

Alphabetical List of Villages

Name of the CD Block : Potashpur-I

CD Block Code (2011) : 0324

Sl. No.	Name of the Village	PLCN 2001	MDDS PLCN 2011
1	2	3	4
69	Kalma Ghat	03565200	344978
70	Kanakpur	03558800	344915
71	Kanta Pukuria	03561600	344943
72	Kat Ranka	03568300	345009
73	Kharan	03560900	344936
74	Khari Gerya	03559000	344917
75	Khidirpur	03561300	344940
76	Kulrakhi	03568200	345008
77	Kunja Berya	03560800	344935
78	Kutubpur	03566800	344994
79	Machhranka Nankar	03571200	345038
80	Madhabasan	03567700	345003
81	Madhabpur	03559600	344923
82	Madhupur	03559300	344920
83	Mahespur	03560300	344930
84	Maishali	03568400	345010
85	Makrampur	03562300	344950
86	Mamudpur	03569200	345018
87	Maninathpur	03563400	344961
88	Mirjapur	03562900	344956
89	Mirjapur	03568700	345013
90	Naipukhuria	03572000	345046
91	Naipur	03559500	344922
92	Naki Basan	03571600	345042
93	Nankar Kadamgerya	03563500	344962
94	Naria Naria	03561900	344946
95	Narpada	03565300	344979
96	Nilapur	03567900	345005
97	Padima	03563100	344958
98	Paharpur	03561800	344945
99	Pal Para Bheri	03570700	345033
100	Palpara	03571100	345037
101	Panchuria	03566200	344988
102	Pandua Para	03568000	345006

Alphabetical List of Villages

Name of the CD Block : Potashpur-I

CD Block Code (2011) : 0324

Sl. No.	Name of the Village	PLCN 2001	MDDS PLCN 2011
1	2	3	4
103	Paschim Jali	03561200	344939
104	Payrachali	03566900	344995
105	Pitambarpur	03566700	344993
106	Purba Amarshi	03566600	344992
107	Purbamaji Gaon	03566500	344991
108	Purulia	03568100	345007
109	Pusha	03558900	344916
110	Raghurampur	03569100	345017
111	Ram Basan	03571000	345036
112	Ramchak	03561100	344938
113	Ramchandrapur	03563900	344966
114	Ramkhali	03569700	345023
115	Rupa Dighi	03570200	345028
116	Sahapur	03563600	344963
117	Sahapur	03569000	345016
118	Sahapur (Part-II)	03562400	344951
119	Sahdatpur	03571900	345045
120	Sanmaji Gaon	03566300	344989
121	Sanya	03562800	344955
122	Sarbhum	03571300	345039
123	Saridaspur	03566000	344986
124	Satbahini	03560200	344929
125	Selmabad	03561400	344941
126	Shankar Gerya	03567600	345002
127	Sholpeta	03568500	345011
128	Shoula Bheri	03565700	344983
129	Shyam Khola	03565400	344980
130	Shyamsundarpur Chak	03564400	344971
131	Singda	03564700	344974
132	Tal Chitkini	03569800	345024
133	Taladiha	03572400	345050
134	Tapinda	03559100	344918
135	Tarat	03564100	344968
136	Teparpara	03561000	344937

Alphabetical List of Villages

Name of the CD Block : Potashpur-I

CD Block Code (2011) : 0324

Sl. No.	Name of the Village	PLCN 2001	MDDS PLCN 2011
1	2	3	4
137	Tetul Mari	03563800	344965
138	Tupchibar	03567400	345000
139	Uttar Rayband	03571800	345044

Census of India 2011
Amenities and Land use

Serial Number	Name of Village	Location code no.	Total area of the village (in hectares rounded up to one decimal place)	Total population (2011 census)	Number of households (2011 census)	Number of educational amenities availab village, the distance range code viz; a for for 10+ kms of nearest place where fa							
						Pre-Primary school (PP)	Primary school (P)	Middle school (M)	Secondary School (S)	Senior Secondary school (SS)	Degree college of arts science & commerce (ASC)	Engineering college(EC)	Medical college (MC)
1	2	3	4	5	6	7	8	9	10	11	12	13	14

Name of District:-Purba Medinipur

Name of CD Block:-Potashpur - I

786	Argara	344912	178.8	1035	236	1	1	a	b	c	c	c
787	Basudebpur	344913	61.2	501	117	1	1	1 a		c	c	c
788	Ajodhyapur	344914	103.6	705	154	1	1 a	a	a	c	c	c
789	Kanakpur	344915	313.7	2686	661	3	3	a	b	c	c	c
790	Pusha	344916	116.1	1110	267	1	2 a	a	b			
791	Khari Gerya	344917	103.3	1060	220	2	2 a	a	a		c	
792	Tapinda	344918	156.8	1346	321	1	1 a	a	a	c		
793	Bishwanathpur	344919	156.6	779	209	1	2	1 a	c			
794	Madhupur	344920	198.1	704	175	1	1 a	a	a	c	c	c
795	Haridaspur	344921	48.4	408	111	1	1 a	a	a	c	c	c
796	Naipur	344922	390.7	3200	705	3	3	1	1	1 c	c	c
797	Madhabpur	344923	115.3	941	205	1	1 a	a	a	c	c	c
798	Hajipur	344924	54.8	1020	216	1	1 a	a	c	c	c	c
799	Amarpur	344925	533.8	4388	1059	8	8	1	1 a	b	c	c
800	Gopichak	344926	20.5	129	30	1	1 a	a	a	c	c	c
801	Chhara Dighi	344927	108.8	752	162	1	1 a	a	a	c	c	c
802	Dangar Tulshi	344928	123.6	823	200	2	1	1	1 b		c	c
803	Satbahini	344929	97.8	804	204	1	1 a	a	b	c	c	c
804	Mahespur	344930	79.1	579	137	1	1 a	a	b			
805	Kallubar	344931	141.5	343	72	1	1 a	a	a	c	c	c
806	Gokulpur	344932	808.3	5967	1497	4	4	3	2	2 c	c	c
807	Aymabar Barya	344933	133.2	1730	382	2	2	3				
808	Chak Reja	344934	35.2	213	50 a	a	a	a	b	c	c	c
809	Kunja Berya	344935	158.1	765	162	1	1 a	a	b	c	c	c
810	Kharan	344936	308.3	2198	505	2	2	1 a	a	c	c	c
811	Teparpara	344937	256.3	2505	587	2	1	1	1 b	c	c	c
812	Ramchak	344938	57.4	512	127	1	1 a	a	a	c	c	c
813	Paschim Jali	344939	56.2	305	77	1	1	a	a	c	c	c
814	Khidirpur	344940	118.2	1236	311	1	1 a	a	c	c	c	c
815	Selmabad	344941	634	5266	1359	6	6	2	2 a	c	c	c
816	Gopalpur	344942	592.5	4405	990	4	4	2	1	1 c	c	c
817	Kanta Pukuria	344943	91.5	696	142	1	1 a	a	a		c	c
818	Danrai	344944	39	449	97	1	1 a	a	a	c	c	c
819	Paharpur	344945	125.5	1316	268	1	1 b	b	b	c	c	c
820	Naria Naria	344946	48.4	478	106	1	1 a	a	a	c	c	c
821	Bajitpur	344947	59.4	371	97	1	1	a	a	c	c	c
822	Chakjogi	344948	11.7	12	2 a	a	a	a	a	c	c	c
823	Chak Sadarja	344949	47.2	44	13 a	a	a		c	c	c	c
824	Makrampur	344950	330.6	2293	507	3	3	2	1 a	c	c	c
825	Sahapur (Part-II)	344951	8.8	93	22 a	a	a	a	a	c	c	c
826	Chak Magurya	344952	16.9	0	0							

- Village Directory

(As in 2009)

le. (If not available within the < 5 Kms, b for 5-10 Kms and c cility is available is given).					Number of Medical Amenities available. (If not available within the village , the distance range code viz; a for < 5 Kms, b for 5-10 Kms and c for 10+ kms of nearest place where facility is available is given).										Name of Village	Serial Number		
Management institute (MI)	Polytechnic (Pt)	Vocational training school /ITI	Non-formal training centre (NFTC)	Special school for disabled (SSD)	Others (specify)	Community health centre (CHC)	Primary health centre (PHC)	Primary health sub centre (PHS)	Maternity and child welfare centre (MCW)	T.B. clinic (TBC)	Hospital-allopathic (HA)	Hospital-alternative medicine (HO)	Dispensary (D)	Veterinary hospital (VH)			Mobile health clinic (MHC)	Family welfare centre (FWC)
15	16	17	18	19	20	21	22	23	24	25	26	27	28	29	30	31	2	1

Location CodeNo:-345

Location CodeNo:-0324

c	c	b	c	c		c	c	a	c	c	c	c	a	c	c	c	Argara	786
c	c	a	c	c		c	c	a	c	c	c	c	a	c	c	c	Basudebpur	787
c	c	c	c			c	b	1	1	1	c	b		a	c		Ajodhyapur	788
c	c	c		a		c	b	a	a	c	b		a	c			Kanakpur	789
							c	a									Pusha	790
								c	a								Khari Gerya	791
							c	b									Tapinda	792
							c	b									Bishwanathpur	793
c	c	c	b			c	c	a	c	c	c	c	a	c	c	c	Madhupur	794
c	c	b				c	c	a	c	c	c	c	a	c	c	c	Haridaspur	795
c	c	c	b			c	c	1	c	c	c	c	a	c	c	c	Naipur	796
						c	c	a		c	c	c	a	c	c	c	Madhabpur	797
c	a	c	c			c	a	a	a	c	c	c	a	b	c	c	Hajipur	798
c	c	c				c	a	1	1	c	a		a	b			Amarpur	799
c	c	b	c	c		c	b	a	a	c	c	c	c	c		c	Gopichak	800
	c	c	c	c		c	a	a	c	c	c		c				Chhara Dighi	801
c	c	c	b	c		c	b	a	a	c	c	c	c	c		c	Dangar Tulshi	802
c	c		c	c													Satbahini	803
c	c	c	c	c		c	b	a	b	c	c	c	a	c	c	c	Mahespur	804
c	c	a	c	c		c	b	b	b	c	c	c	a	b	c	c	Kallubar	805
c	c	c				c	c	1	a	c	c		a	c			Gokulpur	806
						c	b	1	1	c	c	c	c	c			Aymabar Barya	807
c	c		c	c													Chak Reja	808
c	c	c	c	c		c	b	a	c	c	c		c	c		c	Kunja Berya	809
c	c	c		c		c	b	1	c	c	c	c	a	b	c	b	Kharan	810
	c		c	c				1									Teparpara	811
c	c		c	c		c	a	a	c	c	c	c	a	a	c	c	Ramchak	812
c	c	c		c		c	a	a	c	c	c	c	a	a	c	c	Paschim Jali	813
c	c	c		c	c	c	b	a	c	c	c	c	a	a	c	c	Khidirpur	814
c	c	c	c				c	1	1	c	c		1	c			Selmabad	815
c	c	c	c			c	c	1	c	c	c		a	b		c	Gopalpur	816
c	c	b	c	c		c	b	a	c	c	b	c	c	a		a	Kanta Pukuria	817
c	c	b	c	c		c	b	a	a	c	b	c	c	a		a	Danrai	818
c	c	b	c	c		c	b	a	a	c	b	c	a	a		a	Paharpur	819
c	c	a						1									Naria Naria	820
c	c	c		c		c	a	a	c	c	c	c	a	a	c	c	Bajitpur	821
c	c	c					a	a			a						Chakjogi	822
c	a						a	a			a						Chak Sadarja	823
c	c				2		b	a			b						Makrapur	824
c	c						b	a			b						Sahapur (Part-II)	825
																	Chak Magurya	826

Serial Number	Name of Village	Number of Non-Government Medical Amenities available.							Availability of drinking water - Yes / No							
		Charitable non Govt. hospital/Nursing home.	Medical practitioner with MBBS Degree	Medical practitioner with other degree	Medical practitioner with no degree	Traditional practitioner and faith healer	Medicine Shop	Others	Tap water (Treated/Untreated)	Well water (Covered / Uncovered well)	Hand Pump	Tube wells / Bore well	Spring	River / Canal	Tank / Pond / Lake	Others
1	2	32	33	34	35	36	37	38	39	40	41	42	43	44	45	46

786	Argara	0	0	2	0	1	0	0	No	No	Yes	No	No	No	Yes	No
787	Basudebpur	0	0	0	1	1	0	0	No	No	Yes	No	No	No	Yes	No
788	Ajodhyapur	0	0	1	2	1	2	0	No	No	Yes	Yes	No	No	No	No
789	Kanakpur	0	0	1	3	0	1	0	No	No	Yes	Yes	No	Yes	Yes	No
790	Pusha	0	0	0	0	0	0	0	No	No	Yes	No	No	No	Yes	No
791	Khari Gerya	0	0	0	0	0	0	0	No	No	Yes	No	No	No	Yes	No
792	Tapinda	0	0	0	0	0	0	0	No	No	Yes	No	No	No	Yes	No
793	Bishwanathpur	0	0	0	0	0	0	0	No	No	Yes	No	No	No	Yes	No
794	Madhupur	0	0	0	1	0	0	0	No	No	Yes	Yes	No	Yes	Yes	No
795	Haridaspur	0	0	0	1	1	0	0	No	No	Yes	Yes	No	No	Yes	No
796	Naipur	0	0	4	1	4	0	0	No	No	Yes	Yes	No	Yes	Yes	No
797	Madhabpur	0	0	0	1	1	0	0	No	No	Yes	Yes	No	No	Yes	No
798	Hajipur	0	0	0	0	0	0	0	No	No	Yes	Yes	No	No	Yes	No
799	Amarpur	0	0	8	5	3	1	0	No	Yes	Yes	Yes	No	Yes	Yes	No
800	Gopichak	0	0	0	0	0	0	0	No	No	Yes	No	No	No	Yes	No
801	Chhara Dighi	0	0	0	0	0	0	0	No	No	Yes	Yes	No	No	Yes	No
802	Dangar Tulshi	0	0	0	1	1	0	0	No	No	Yes	Yes	No	No	Yes	No
803	Satbahini	0	0	0	1	2	0	0	No	No	Yes	Yes	No	No	Yes	No
804	Mahespur	0	0	0	2	0	0	0	No	No	Yes	Yes	No	Yes	Yes	No
805	Kallubar	0	0	0	2	0	0	0	No	No	Yes	Yes	No	No	Yes	No
806	Gokulpur	0	0	0	1	4	0	0	No	No	Yes	Yes	No	Yes	Yes	No
807	Aymabar Barya	0	0	0	1	4	1	0	No	No	Yes	No	No	Yes	Yes	No
808	Chak Reja	0	0	0	0	0	0	0	No	No	Yes	No	No	No	Yes	No
809	Kunja Berya	0	0	0	2	0	2	0	No	No	Yes	Yes	No	Yes	No	No
810	Kharan	0	0	0	0	0	0	0	No	No	Yes	Yes	No	No	Yes	No
811	Teparpara	0	0	0	1	0	5	0	No	No	Yes	Yes	No	No	Yes	No
812	Ramchak	0	0	0	0	0	0	0	No	No	Yes	No	No	No	Yes	No
813	Paschim Jali	0	0	0	0	0	0	0	No	No	Yes	Yes	No	No	Yes	No
814	Khidirpur	0	0	0	0	0	0	0	No	No	Yes	No	No	No	Yes	No
815	Selmabad	0	0	3	6	0	0	0	No	No	Yes	Yes	No	No	No	No
816	Gopalpur	0	1	4	8	0	1	0	No	No	Yes	No	No	No	Yes	No
817	Kanta Pukuria	0	2	2	0	0	3	0	No	No	Yes	Yes	No	No	Yes	No
818	Danrai	0	2	2	0	0	3	0	No	No	Yes	Yes	No	No	Yes	No
819	Paharpur	0	0	0	3	0	0	0	No	No	Yes	Yes	No	Yes	Yes	No
820	Naria Naria	0	0	0	0	0	0	0	No	No	Yes	No	No	No	No	No
821	Bajitpur	0	0	0	0	0	0	0	No	No	Yes	Yes	No	No	Yes	No
822	Chakjogi	0	0	0	0	0	0	0	No	No	Yes	No	No	No	No	No
823	Chak Sadarja	0	0	0	0	0	0	0	No	No	Yes	No	No	No	No	No
824	Makrampur	0	0	0	3	0	0	0	No	No	Yes	No	No	No	No	No
825	Sahapur (Part-II)	0	0	1	0	0	0	0	No	No	Yes	No	No	No	No	No
826	Chak Magurya															

Availability of toilet & others Yes / No				Communication and transport facilities (If amenities available code -Yes is given except for Village Pin Code ,If not available within the village , the distance range code viz; a for < 5 Kms, b for 5-10 Kms and c for 10+ kms of nearest place where facility is available is given).								
Community toilet including bath.	Community toilet excluding bath.	Rural sanitary mart or sanitary hardware outlet available near the village.	Community bio- gas or recycle of waste for productive use.	Post office(PO)	Sub post office (SPO)	Post & Telegraph office (P&TO)	Village Pin Code	Telephones (Land lines)	Public call office (PCO)	Mobile phone coverage	Name of Village	Serial Number
47	48	49	50	51	52	53	54	55	56	57	2	1

No	No	No	No	Yes	c	c	721439	Yes	b	a	Argara	786
No	No	No	No	a	c	c		Yes	c	a	Basudebpur	787
No	No	No	No	a	b	c	721439	Yes	b	Yes	Ajodhyapur	788
No	Yes	No	No	Yes	b	c	721439	Yes	c	Yes	Kanakpur	789
No	No	No	No	a	c	c	721439	b	b	Yes	Pusha	790
No	No	No	No	a	c	b	721439	a	c	Yes	Khari Gerya	791
No	No	No	No	Yes	b	b	721439	b	b	Yes	Tapinda	792
No	No	No	No	Yes	b	b	721439	a	b	Yes	Bishwanathpur	793
No	No	No	No	a	b	b	721439	a	c	Yes	Madhupur	794
No	No	No	No	a	b	b	721439	a	b	Yes	Haridaspur	795
Yes	No	No	No	Yes	b	b	721439	Yes	c	c	Naipur	796
No	No	No	No	a	b	b	721439	a	b	Yes	Madhabpur	797
No	No	No	No	a	a	a	721439	b	c	a	Hajipur	798
No	Yes	No	No	Yes	a	c	721439	Yes	b	Yes	Amarpur	799
No	No	No	No	a	a	c	721439	a	b	Yes	Gopichak	800
No	No	No	No	a	b	c	721439	Yes	b	Yes	Chhara Dighi	801
No	Yes	No	No	a	b	c	721439	b	b	Yes	Dangar Tulshi	802
No	No	No	No	Yes	b	c	721439	b	c	Yes	Satbahini	803
No	No	No	No	a	b	c	721439	a	c	Yes	Mahespur	804
No	No	No	No	a	b	c	721439	a	b	Yes	Kallubar	805
No	No	No	No	Yes	c	c	721439	a	c	b	Gokulpur	806
No	No	No	No	Yes	c	c	721439	a	b	Yes	Aymabar Barya	807
No	No	No	No	a	b	c	721439	b	b	Yes	Chak Reja	808
No	Yes	No	No	a	b	b	721439	b	c	Yes	Kunja Berya	809
No	No	No	No	a	b	c	721439	Yes	c	Yes	Kharan	810
No	Yes	No	No	b	b	c	721439	b	b	Yes	Teparpara	811
No	No	No	No	a	b	c	721454	Yes	b	Yes	Ramchak	812
No	No	No	No	a	a	c	721454	Yes	c	Yes	Paschim Jali	813
No	No	No	No	a	b	c	721439	Yes	c	Yes	Khidirpur	814
No	Yes	No	No	Yes	b	c	721454	Yes	b	Yes	Selmabad	815
No	Yes	No	No	Yes	b	b	721454	Yes	b	Yes	Gopalpur	816
No	No	No	No	b	b	b	721454	Yes	b	a	Kanta Pukuria	817
No	No	No	No	b	b	b	721454	Yes	b	a	Danrai	818
No	No	No	No	b	b	b	721454	Yes	c	Yes	Paharpur	819
No	No	No	No	a	b	b	721439	a	b	Yes	Naria Naria	820
No	No	No	No	a	a	c	721454	Yes	c	Yes	Bajitpur	821
No	No	No	No	a	a	a	721454	a	c	Yes	Chakjogi	822
No	No	No	No	a	a	a	721439	Yes	b	Yes	Chak Sadarja	823
No	Yes	No	No	Yes	a	a	721439	Yes	b	Yes	Makrampur	824
No	No	No	No			b	721439	a	b	Yes	Sahapur (Part-II) Chak Magurya	825 826

Communication and transport facilities (If amenities available code -Yes is given except for Village Pin Code ,If not available within the village , the distance range code viz; a for < 5 Kms, b for 5-10 Kms and c for 10+ kms of nearest place where facility is available is given).													Village connected to highway (If amenities available code viz; a for < 5 Kms, b for 5-10 Kms and c for 10+ kms of nearest place where facility is available is given).			
Serial Number	Name of Village	Internet cafes/ Common service centre (CSC)	Private courier facility	Bus service (Public & Private)	Railway stations	Auto/Modified Autos	Taxis and Vans	Tractors	Cycle-pulled rickshaws(Manual & Machine driven)	Carts driven by animals	Sea /River ferry service	Connected to national highway(NH)	Connected to state highway(SH)	Connected to major district road (MDR)	Connected to others district road	Pucca roads
1	2	58	59	60	61	62	63	64	65	66	67	68	69	70	71	72

786	Argara	c	c	a	c	c	Yes	c	Yes	Yes	c	c	c		a	Yes
787	Basudebpur	c	c	a	c	c	Yes	c	Yes	c	c	c	c	a		Yes
788	Ajodhyapur	a	a	Yes	c	c	Yes	a	Yes	b	c	c	c	Yes	Yes	Yes
789	Kanakpur	b	c	Yes	c	a	Yes	Yes	Yes	Yes	Yes	c	c	Yes	Yes	Yes
790	Pusha	c	b	Yes	c	b	Yes	a	Yes	b	c	c	c	c	a	a
791	Khari Gerya	a	a	a	c	a	Yes	b	Yes	a	c	c	c	b	a	a
792	Tapinda	a	a	Yes	c	b	Yes	a	Yes	b	c	c	c	Yes	a	a
793	Bishwanathpur	a	a	Yes	c	Yes	a	Yes	Yes	Yes	Yes			b	a	a
794	Madhupur	a	b	a	c	Yes	Yes	b	Yes	Yes	c	c	c	Yes	Yes	Yes
795	Haridaspur	a	b	a	c	Yes	Yes	b	Yes	Yes	c	c	c	a	Yes	Yes
796	Naipur	c	b	Yes	c	Yes	Yes	b	Yes	Yes	Yes	c	c	Yes	Yes	Yes
797	Madhabpur	a	b	a	c	c	Yes	Yes	Yes	a	c	c	c	Yes		a
798	Hajipur	a	c	a	c	a	Yes		Yes	Yes	c		a			a
799	Amarpur	a	c	a	c	a	Yes	a	Yes	a	c	c	c	a	a	a
800	Gopichak	a	c	b	c	b	a	a	b	b	c	c	c	c	b	a
801	Chhara Dighi	b	c	a	c	a	a	b	Yes	c	c	c	c	c	a	a
802	Dangar Tulshi	b	c	b	c	b	b	b	Yes	c	c	c	c	c	b	a
803	Satbahini	b	c	b	c	b	b	b	Yes	c	c	c	c	c	b	a
804	Mahespur	c	b	b	c	b	b	b	a	b	c	c	c	a	a	b
805	Kallubar	c	a	a	c	a	a	b	Yes	b	c	c	c	a	a	b
806	Gokulpur	b	c	b	c	c	Yes	a	Yes	Yes	c	c	c	c	Yes	a
807	Aymabar Barya	c	b	b	c	b	Yes	b	Yes	c	Yes	c	c	b	b	a
808	Chak Reja	b	c	b	c	b	b	b	b	b	c	c	c	c	b	b
809	Kunja Berya	b	b	b	c	b	b	b	a	b	c	c	c	c	b	a
810	Kharan	b	c	b	c	c	a	c	Yes	a	c	c	c	c	b	b
811	Teparpara	b	c	Yes	c	c	Yes	b	Yes	Yes	c	c	c	Yes	a	Yes
812	Ramchak	b	b	a	c	c	b	b	Yes	b	c					b
813	Paschim Jali	b	c	b	c	c	a	a	Yes	c	c	c	c	c	b	a
814	Khidirpur	b	c	b	c	c	a	c	Yes	c	c	c	c	c	b	b
815	Selmabad	c	c	b	c	c	a	c	Yes	c	Yes	c	c	c	b	b
816	Gopalpur	b	b	a	c	c	Yes	a	Yes	c	c	c	c	b		a
817	Kanta Pukuria	b	c	a	c	c	b	b	Yes	c	c	c	c	a	a	b
818	Danrai	b	c	a	c	c	b	b	Yes	c	c	c	c	a	c	a
819	Paharpur	a	c	Yes	c	a	Yes	b	Yes	c	c	c	c	a	Yes	a
820	Naria Naria	a	c	Yes	c	c	a	a	Yes	c	c	c	c	Yes	Yes	a
821	Bajitpur	b	c	b	c	c	a	a	Yes	a	c	c	c	c	b	b
822	Chakjogi	a	c	Yes	c	c	a	b	Yes	Yes	c	c	c	Yes	Yes	Yes
823	Chak Sadarja	a	c	Yes	c	c	a	b	Yes	b	c	c	c		Yes	Yes
824	Makrampur	a	c	Yes	c	c	a	Yes	Yes	b	c	c	c		Yes	a
825	Sahapur (Part-II)	a	c	a	c	c	a	b	Yes	Yes	Yes	c	c		Yes	b
826	Chak Magurya															

ys,village roads, banks & credit societies
 :-Yes is given, If not available within the
 code viz; a for < 5 Kms, b for 5-10 Kms
 place where facility is available is given).

Availability of miscellaneous facilities (If amenities available code -Yes is given, If not
 available within the village , the distance range code viz; a for < 5 Kms, b for 5-10 Kms
 and c for 10+ kms of nearest place where facility is available is given).

Kutchcha roads	Water bounded macadam(WBM) roads	Navigable waterway (river/canal)(NW)	Footpaths (FP)	Commercial & Co-operative Banks	ATM	Agricultural Credit Societies	Self-Help Group (SHG)	Public distribution system (PDS) shop	Mandis / Regular market	Weekly Haat	Agricultural marketing society	Integrated Child Development Scheme (Nutritional Centres)	Anganwadi Centre (Nutritional Centres)	Others (Nutritional Centres)	Name of Village	Serial Number
73	74	75	76	77	78	79	80	81	82	83	84	85	86	87	2	1

Yes	a	Yes	a	a	c	Yes	Yes	c	a	a	Yes	Yes	Yes	Argara	786	
Yes	a	a	Yes	a	a	c	Yes	a	c	a	a	Yes	Yes	Yes	Basudebpur	787
Yes	a	Yes	a	c	c	Yes	Yes	c	Yes	Yes	Yes	Yes	Yes	Ajodhyapur	788	
Yes	Yes	Yes	b	c	Yes	Yes	Yes	c	Yes	Yes	Yes	Yes	Yes	Kanakpur	789	
Yes		Yes	c	c	c	Yes	a	c	a	Yes	Yes	Yes	Yes	Pusha	790	
Yes	a	Yes	b	c	c	Yes	a	c	a	c	Yes	Yes	Yes	Khari Gerya	791	
Yes	a	Yes	b	c	Yes	Yes	Yes	b	Yes	Yes	Yes	Yes	Yes	Tapinda	792	
Yes		Yes	b	c	Yes	Yes	Yes	Yes	Yes	Yes	Yes	Yes	Yes	Bishwanathpur	793	
Yes	Yes	c	Yes	a	c	c	Yes	Yes	c	a	b	Yes	Yes	Yes	Madhupur	794
Yes	a	c	b	a	c	c	Yes	a	c	a	b	Yes	Yes	Yes	Haridaspur	795
Yes	a	c	Yes	Yes	c	Yes	Yes	Yes	Yes	Yes	b	Yes	Yes	Yes	Naipur	796
Yes	a	c	Yes	a	c	c	Yes	a	c	a	b	Yes	Yes	Yes	Madhabpur	797
Yes		Yes	a	c	c	Yes	Yes	c	a	a	Yes	Yes	Yes	Hajipur	798	
a	Yes	Yes	a	c	Yes	Yes	Yes	c	Yes	b	Yes	Yes	Yes	Yes	Amarpur	799
a		b	b	c	c	a	a	c	a	c	a	Yes	Yes	Yes	Gopichak	800
a		Yes	a	c	c	Yes	a	c	a	c	Yes	Yes	Yes	Chhara Dighi	801	
a		Yes	b	c	c	Yes	a	c	a	c	Yes	Yes	Yes	Dangar Tulshi	802	
a	Yes	Yes	b	c	Yes	Yes	b	c	a	c	Yes	Yes	Yes	Satbahini	803	
Yes		b	a	c	c	Yes	b	c	Yes	c	c	a	Yes	Mahespur	804	
Yes		b			c	Yes	b	c	a	a	c	a	a	Kallubar	805	
Yes	Yes	Yes	b	c	c	Yes	Yes	c	Yes	Yes	Yes	Yes	Yes	Gokulpur	806	
a	a	Yes	b	c	Yes	Yes	Yes	c	Yes	b	Yes	Yes	Yes	Aymabar Barya	807	
a		a	b	c	c	a	a	c	a	c	a	Yes	Yes	Chak Reja	808	
Yes	c	Yes			c	Yes	a	b	a	a	Yes	b	Yes	Kunja Berya	809	
a	b	a	Yes	a	a	c	Yes	Yes	c	a	c	Yes	Yes	Yes	Kharan	810
a		Yes	Yes	c	Yes	Yes	Yes	c	Yes	Yes	Yes	Yes	Yes	Teparpara	811	
a	Yes	a	a	c	c	Yes	b	Yes	Yes	Yes	Yes	c	a	Ramchak	812	
a	Yes	Yes	b	a	a	c	Yes	Yes	c	Yes	Yes	Yes	Yes	a	Paschim Jali	813
a	b	a	a	a	a	c	Yes	b	b	Yes	Yes	Yes	Yes	b	Khidirpur	814
a	a	Yes	b	b	c	Yes	Yes	Yes	Yes	Yes	Yes	Yes	Yes	Yes	Selmabad	815
Yes	Yes	c	Yes	b	c	Yes	Yes	Yes	b	Yes	c	Yes	Yes	Yes	Gopalpur	816
a		b	b	b	c	c	Yes	Yes	c	Yes	Yes	Yes	Yes	Yes	Kanta Pukuria	817
a		b	b	b	c	c	Yes	a	c	a	a	b	Yes	Yes	Danrai	818
Yes	Yes	b	Yes	b	c	Yes	Yes	Yes	b	Yes	Yes	Yes	Yes	Yes	Paharpur	819
Yes		b	a	c	c	Yes	a	c	c	Yes	Yes	Yes	Yes	Yes	Naria Naria	820
Yes	b	a	b	a	a	c	Yes	b	c	a	Yes	Yes	Yes	c	Bajitpur	821
a		b	a	c	c	Yes	Yes	b	Yes	Yes	Yes	Yes	Yes	Yes	Chakjogi	822
a		a	a	c	c	Yes	Yes	c	a	c	a	Yes	Yes	Yes	Chak Sadarja	823
a		Yes	a	c	Yes	Yes	Yes	c	a	b	Yes	Yes	Yes	Yes	Makrampur	824
a		a	a	c	c	Yes	Yes	c	a	c	Yes	Yes	Yes	Yes	Sahapur (Part-II)	825
														Chak Magurya	826	

Availability of miscellaneous facilities (If amenities available code -Yes is given, If not available within the village , the distance range code viz; a for < 5 Kms, b for 5-10 Kms and c for 10+ kms of nearest place where facility is available is given).												Availability of electricity (Yes/No)			
Serial Number	Name of Village	ASHA (Accredited Social Health Activist)	Community centre with/without TV	Sports Field,	Sports Club / Recreation Centre	Cinema / Video Hall	Public Library	Public Reading Room	Newspaper Supply	Assembly Polling station	Birth & Death Registration Office	Power Supply for Domestic Use (ED)	Power Supply for Agricultural Use (EAG)	Power Supply for Commercial Use (EC)	Power Supply for All Uses (EA)
1	2	88	89	90	91	92	93	94	95	96	97	98	99	100	101

786	Argara	Yes	Yes	Yes	Yes	c	b	b	Yes	Yes	a	Yes	Yes	No	No
787	Basudebpur	Yes	Yes	Yes	Yes	c	b	b	Yes	Yes	a	Yes	Yes	No	No
788	Ajodhyapur	Yes	Yes	Yes	Yes	c	a	Yes	Yes	Yes	a	Yes	Yes	Yes	Yes
789	Kanakpur	a	Yes	Yes	Yes	c	b	Yes	Yes	Yes	a	Yes	Yes	Yes	Yes
790	Pusha	Yes	Yes	Yes	Yes	Yes	Yes	Yes	Yes	Yes	Yes	Yes	No	No	No
791	Khari Gerya	Yes	c	Yes	Yes	c	c	a	a	a	Yes	Yes	No	No	No
792	Tapinda	a	Yes	Yes	Yes	Yes	Yes	Yes	Yes	Yes	Yes	Yes	Yes	No	No
793	Bishwanathpur	Yes	Yes	Yes	Yes	Yes	Yes	Yes	Yes	Yes	Yes	Yes	Yes	No	No
794	Madhupur	c	Yes	Yes	Yes	c	a	Yes	a	Yes	Yes	Yes	Yes	Yes	Yes
795	Haridaspur	Yes	c	Yes	a	c	a	a	Yes	a	a	Yes	Yes	Yes	Yes
796	Naipur	Yes	Yes	Yes	Yes	b	a	a	Yes	Yes	a	Yes	Yes	Yes	Yes
797	Madhabpur	Yes	c	a	a	c	a	a	Yes	Yes	a	Yes	Yes	Yes	Yes
798	Hajipur	Yes	Yes	Yes	Yes	Yes	Yes	Yes	Yes	Yes	Yes	Yes	Yes	No	No
799	Amarpur	Yes	Yes	a	Yes	b	a	Yes	Yes	Yes	b	Yes	Yes	Yes	Yes
800	Gopichak	Yes	c	a	c	a	a	c	Yes	a	b	Yes	No	No	No
801	Chhara Dighi	Yes	c	Yes	c	b	Yes	c	Yes	Yes	b	Yes	Yes	No	No
802	Dangar Tulshi	Yes	c	a	c	b	a	c	Yes	Yes	a	Yes	Yes	Yes	Yes
803	Satbahini	Yes	c	a	c	b	a	c	Yes	a	a	Yes	Yes	No	No
804	Mahespur	Yes	c	a	c	b	c	c	b	a	a	Yes	Yes	No	No
805	Kallubar	Yes	Yes	Yes	c	b	c	b	c	c	a	Yes	Yes	No	No
806	Gokulpur	Yes	Yes	Yes	Yes	Yes	Yes	Yes	Yes	Yes	Yes	Yes	Yes	Yes	Yes
807	Aymabar Barya	Yes	Yes	Yes	Yes	c	Yes	c	Yes	Yes	Yes	Yes	Yes	Yes	Yes
808	Chak Reja	Yes	c	b	c	b	b	c	a	a	a	Yes	Yes	No	No
809	Kunja Berya	Yes	c	a	c	b	a	c	Yes	Yes	a	Yes	Yes	Yes	Yes
810	Kharan	Yes	Yes	a	Yes	c	c	Yes	Yes	Yes	Yes	Yes	Yes	Yes	Yes
811	Teparpara	Yes	Yes	Yes	Yes	Yes	Yes	Yes	Yes	Yes	Yes	Yes	No	No	No
812	Ramchak	Yes	a	a	Yes	Yes	Yes	Yes	a	a	a	Yes	Yes	No	No
813	Paschim Jali	Yes	Yes	Yes	Yes	Yes	Yes	b	Yes	Yes	Yes	Yes	Yes	No	No
814	Khidirpur	Yes	c	a	a	Yes	Yes	c	Yes	Yes	Yes	Yes	Yes	No	No
815	Selmabad	Yes	Yes	Yes	c	c	Yes	Yes	Yes	Yes	a	Yes	Yes	Yes	Yes
816	Gopalpur	Yes	c	Yes	Yes	b	b	b	Yes	Yes	b	Yes	Yes	Yes	Yes
817	Kanta Pukuria	Yes	b	Yes	a	b	a	Yes	Yes	Yes	a	Yes	Yes	Yes	Yes
818	Danrai	Yes	b	Yes	a	b	a	Yes	Yes	Yes	a	Yes	Yes	Yes	Yes
819	Paharpur	Yes	Yes	Yes	Yes	Yes	Yes	Yes	Yes	Yes	Yes	Yes	Yes	Yes	Yes
820	Naria Naria	Yes	Yes	Yes	Yes	Yes	Yes	Yes	Yes	Yes	Yes	Yes	Yes	No	No
821	Bajitpur	a	a	a	b	a	b	c	a	Yes	a	Yes	Yes	No	No
822	Chakjogi	Yes	Yes	Yes	Yes	Yes	Yes	Yes	Yes	Yes	Yes	Yes	No	No	No
823	Chak Sadarja	Yes	Yes	Yes	Yes	Yes	Yes	Yes	Yes	Yes	Yes	Yes	Yes	No	No
824	Makrampur	Yes	Yes	Yes	Yes	Yes	Yes	Yes	Yes	Yes	Yes	Yes	Yes	Yes	Yes
825	Sahapur (Part-II)	Yes	Yes	Yes	Yes	Yes	Yes	Yes	Yes	Yes	Yes	Yes	No	No	No
826	Chak Magurya														

Nearest Town		Land Use							
		Area under different types of land use (in hectares rounded up to one decimal place)							
Name	Distance range code i.e. a for < 5 Kms, b for 5-10 Kms and c for 10+ kms .	Forests	Area under Non-agricultural Uses	Barren and Un-cultivable land	Permanent Pastures and Other Grazing Lands	Land Under Miscellaneous Tree Crops etc.	Culturable Waste Land	Name of Village	Serial Number
102	103	104	105	106	107	108	109	2	1

EGRA	c	0	25.8	0	0	0	0	Argara	786
EGRA	c	0	17.2	0	0	0	0	Basudebpur	787
EGRA	c	0	17.6	0	0	0	0	Ajodhyapur	788
EGRA	c	0	34.7	0	0	0	0	Kanakpur	789
EGRA	c	0	9.9	0	0	0	0	Pusha	790
EGRA	c	0	10	0	0	0	0	Khari Gerya	791
EGRA	c	0	26.8	0	0	0	0	Tapinda	792
EGRA	c	0	31.8	0	0	0	0	Bishwanathpur	793
EGRA	c	0	16.1	0	0	0	0	Madhupur	794
EGRA	c	0	5.4	0	0	0	0	Haridaspur	795
EGRA	c	0	33.2	0	0	0	0	Naipur	796
EGRA	c	0	7.3	0	0	0	0	Madhabpur	797
EGRA	c	0	7.7	0	0	0	0	Hajipur	798
EGRA	c	0	57.8	0	0	0	0	Amarpur	799
EGRA	c	0	1	0	0	0	0	Gopichak	800
EGRA	c	0	8.8	0	0	0	0	Chhara Dighi	801
EGRA	c	0	7	0	0	0	0	Dangar Tulshi	802
EGRA	c	0	7.8	0	0	0	0	Satbahini	803
EGRA	c	0	10	0	0	0	0	Mahespur	804
EGRA	c	0	25	0	0	0	0	Kallubar	805
EGRA	c	0	98.3	0	0	0	55	Gokulpur	806
EGRA	c	0	13.6	0	0	0	0	Aymabar Barya	807
EGRA	c	0	2.2	0	0	0	0	Chak Reja	808
EGRA	c	0	2	0	0	0	0	Kunja Berya	809
EGRA	c	0	22	0	0	0	0	Kharan	810
EGRA	c	0	26	0	0	0	0	Teparpara	811
EGRA	c	0	1	0	0	0	0	Ramchak	812
EGRA	c	0	5.2	0	0	0	0	Paschim Jali	813
EGRA	c	0	9	0	0	0	0	Khidirpur	814
EGRA	c	0	45	0	0	0	59	Selmabad	815
EGRA	c	0	75	0	0	0	0	Gopalpur	816
EGRA	c	0	5	0	0	0	0	Kanta Pukuria	817
EGRA	c	0	6	0	0	0	0	Danrai	818
EGRA	c	0	8.8	0	0	0	0	Paharpur	819
EGRA	c	0	7.1	0	0	0	0	Naria Naria	820
EGRA	c	0	11.4	0	0	0	0	Bajitpur	821
EGRA	c	0	0.5	0	0	0	0	Chakjogi	822
EGRA	c	0	4.1	0	0	0	0	Chak Sadarja	823
EGRA	c	0	10.1	0	0	0	0	Makrampur	824
EGRA	c	0	1	0	0	0	0	Sahapur (Part-II)	825
EGRA	c	0	0.4	0	0	0	0	Chak Magurya	826

Land Use											
Area under different types of land use (in hectares rounded up to one decimal place)							Area irrigated by source (in hectare).				
Serial Number	Name of Village	Fallow lands other than current fallows	Current Fallows	Net Area Sown	Total Irrigated Land Area	Total Un-irrigated Land Area	Canals (C)	Wells/Tube-wells(W/TW)	Tanks/Lakes(T/L)	Water Falls(WF)	Others(O)
1	2	110	111	112	113	114	115	116	117	118	119

786	Argara	0	0	153	47.5	105.5	0	0	0	0	47.5
787	Basudebpur	0	0	44	14	30	0	0	0	0	14
788	Ajodhyapur	0	0	86	13	73	0	0	0	0	13
789	Kanakpur	0	0	279	54	225	0	3	0	0	51
790	Pusha	0	0	106.2	26.8	79.4	0	7.1	0	0	19.8
791	Khari Gerya	0	0	93.4	31.5	61.8	0	10	0	0	21.5
792	Tapinda	0	0	130	20	110	0	5.4	0	0	14.6
793	Bishwanathpur	0	0	124.8	26.8	98	0	6.6	0	0	20.1
794	Madhupur	0	0	182	75	107	0	28.4	0	0	46.6
795	Haridaspur	0	0	43	32	11	0	0.5	0	0	31.5
796	Naipur	0	0	357.5	72.5	285	72.5	0	0	0	0
797	Madhabpur	0	0	108	35	73	0	0	0	0	35
798	Hajipur	0	0	47.2	16.8	30.4	0	0	0	0	16.8
799	Amarpur	0	0	476	204	272	0	204	0	0	0
800	Gopichak	0	0	19.5	14	5.5	0	14	0	0	0
801	Chhara Dighi	0	0	100	59	41	0	59	0	0	0
802	Dangar Tulshi	0	0	116.6	68	48.6	0	68	0	0	0
803	Satbahini	0	0	90	61	29	0	61	0	0	0
804	Mahespur	0	0	69.1	22	47.1	0	22	0	0	0
805	Kallubar	0	0	116.5	57	59.6	0	20	0	0	37
806	Gokulpur	0	0	655	405	250	0	350	0	0	55
807	Aymabar Barya	0	0	119.5	81	38.5	41	40	0	0	0
808	Chak Reja	0	0	33	29	4	0	29	0	0	0
809	Kunja Berya	0	0	156.1	145	11.1	0	145	0	0	0
810	Kharan	0	0	286.3	137.3	149	9.4	127.8	0	0	0
811	Teparpara	0	0	230.3	96.1	134.2	0	96.1	0	0	0
812	Ramchak	0	0	56.4	50	6.4	7.5	42.5	0	0	0
813	Paschim Jali	0	0	51	25	26	7.4	17.6	0	0	0
814	Khidirpur	0	0	109.2	72	37.2	8.8	63.2	0	0	0
815	Selmabad	0	0	530	310	220	60	250	0	0	0
816	Gopalpur	0	0	517.5	298	219.5	0	298	0	0	0
817	Kanta Pukuria	0	0	86.5	52	34.5	2	50	0	0	0
818	Danrai	0	0	33	15.4	17.6	3	12.4	0	0	0
819	Paharpur	0	0	116.8	87.4	29.4	10	57.4	0	0	20
820	Naria Naria	0	0	41.3	7.3	34	0	0	0	0	7.3
821	Bajitpur	0	0	48	17	31	7.5	0	0	0	9.5
822	Chakjogi	0	0	11.2	6.2	5	0	6.2	0	0	0
823	Chak Sadarja	0	0	43	31.5	11.6	0	31.5	0	0	0
824	Makrampur	0	0	320.5	147	173.5	0	147	0	0	0
825	Sahapur (Part-II)	0	0	7.8	4	3.8	4	0	0	0	0
826	Chak Magurya	0	0	16.5	6	10.5	0	6	0	0	0

Name of three most important commodities manufactured			Name of Village	Serial Number
First	Second	Third		
120	121	122	2	1

			Argara	786
			Basudebpur	787
			Ajodhyapur	788
			Kanakpur	789
			Pusha	790
			Khari Gerya	791
			Tapinda	792
			Bishwanathpur	793
			Madhupur	794
			Haridaspur	795
			Naipur	796
			Madhabpur	797
Mat			Hajipur	798
	Rice		Amarpur	799
		Basket	Gopichak	800
			Chhara Dighi	801
			Dangar Tulshi	802
			Satbahini	803
Mat			Mahespur	804
			Kallubar	805
			Gokulpur	806
			Aymabar Barya	807
			Chak Reja	808
			Kunja Berya	809
			Kharan	810
			Teparpara	811
			Ramchak	812
			Paschim Jali	813
			Khidirpur	814
Rice Making			Selmabad	815
Rice	Mat Making		Gopalpur	816
			Kanta Pukuria	817
			Danrai	818
			Paharpur	819
			Naria Naria	820
			Bajitpur	821
			Chakjogi	822
			Chak Sadarja	823
			Makrampur	824
			Sahapur (Part-II)	825
			Chak Magurya	826

Census of India 2011
Amenities and Land use

Serial Number	Name of Village	Location code no.	Total area of the village (in hectares rounded up to one decimal place)	Total population (2011 census)	Number of households (2011 census)	Number of educational amenities available in village, the distance range code viz; a for 0-5 kms, b for 5-10 kms, c for 10+ kms of nearest place where facility is available							
						Pre-Primary school (PP)	Primary school (P)	Middle school (M)	Secondary School (S)	Senior Secondary school (SS)	Degree college of arts, science & commerce (ASC)	Engineering college(EC)	Medical college (MC)
1	2	3	4	5	6	7	8	9	10	11	12	13	14
827	Chandpur	344953	329.9	1392	293	2	2	1	1	1	c	c	c
828	Ambi	344954	104	1306	288	1	1	a	a	a	c	c	c
829	Sanya	344955	151	1279	282	1	1	a	a	a	c	c	c
830	Mirjapur	344956	237.7	1258	301	2	2	a	a	a	c	c	c
831	Chak Gopal	344957	104.4	778	189	1	1	1	a	a	c	c	c
832	Padima	344958	163.7	1879	444	1	1	a	a	b	c	c	c
833	Belda	344959	454.5	3702	898	4	4	1	a	b	c	c	c
834	Bhadna	344960	60	742	137	2	2	a	a	b	c	c	c
835	Maninathpur	344961	190.8	1789	404	2	1	a	a	b	c	c	c
836	Nankar Kadamgerya	344962	72.1	486	98	3	2	b	a	b	c	c	c
837	Sahapur	344963	119.4	852	188	1	1	a	a	a	c	c	c
838	Dakshin Rautara	344964	63.4	541	111	1	1	a	a	a	c	c	c
839	Tetul Mari	344965	19.9	0	0								
840	Ramchandrapur	344966	44.3	632	125	1	1	a	a	a	c	c	c
841	Irda	344967	224.4	1145	234	1	1	a	a	a	c	c	c
842	Tarat	344968	149.6	1090	215	1	1	a	a	a	c	c	c
843	Banamali Chak	344969	88.4	871	184	1	1	a	b	b	c	c	c
844	Goyalda	344970	242.1	2318	477	1	1	1	a	a	c	c	c
845	Shyamsundarpur Chak	344971	16	0	0								
846	Kajlia	344972	79.1	616	138	1	1	a	a	a	c	c	c
847	Kakurya Danga	344973	50.2	598	135	1	1	1	a	a	c	c	c
848	Singda	344974	49.7	550	105	2	1	a	a	a	b	c	c
849	Brajalalpur	344975	95.1	1144	247	1	1	a	a	a	b	c	c
850	Basudebpur	344976	42.5	693	160	a	a	a	a	a	c	c	c
851	Hirasagar	344977	37.9	967	221	1	1	a	a	a	b	c	c
852	Kalma Ghat	344978	35.7	1290	307	1	1	a	a	a	c	c	c
853	Narpada	344979	26.4	1600	354	1	1	a	a	a	c	c	c
854	Shyam Khola	344980	75.1	2497	611	5	5	a	a	a	b	c	c
855	Hati Bandh	344981	21.9	669	150	1	1	1	a	a	c	c	c
856	Agarpara	344982	48.2	1005	228	1	1	a	a	a	c	c	c
857	Shoula Bheri	344983	123.4	1856	433	1	1	a	a	a	b	c	c
858	Bala Bhadrapur	344984	78.3	1101	264	1	1	1	1	a	b	c	c
859	Bankibheri	344985	12.6	217	60	1	1	a	a	a	b	c	c
860	Saridaspur	344986	187.8	2101	512	1	1	a	a	a	b	c	c
861	Gopalsingpur	344987	118	1346	335	2	2	a	a	a	b	c	c
862	Panchuria	344988	87.2	1691	392	3	2	1	1	a	b	c	c
863	Sanmaji Gaon	344989	71.9	747	179	1	1	a	a	a	b	c	c
864	Bar Shankar	344990	169.4	1827	381	1	1	a	a	a	b	c	c
865	Purbamaji Gaon	344991	19.8	533	118	a	a	a	a	a	b	c	c
866	Purba Amarshi	344992	149.6	2175	527	3	2	a	a	a	b	c	c
867	Pitambarpur	344993	64	509	114	a	a	a	a	a	b	c	c
868	Kutubpur	344994	93.3	690	165	1	1	a	a	a	c	c	a
869	Payrachali	344995	43.6	560	129	1	1	a	a	a	b	c	c

- Village Directory

(As in 2009)

le. (If not available within the < 5 Kms, b for 5-10 Kms and c cility is available is given).						Number of Medical Amenities available. (If not available within the village , the distance range code viz; a for < 5 Kms, b for 5-10 Kms and c for 10+ kms of nearest place where facility is available is given).						Name of Village	Serial Number					
Management institute (MI)	Polytechnic (Pt)	Vocational training school /ITI	Non-formal training centre (NFTC)	Special school for disabled (SSD)	Others (specify)	Community health centre (CHC)	Primary health centre (PHC)	Primary health sub centre (PHS)	Maternity and child welfare centre (MCW)	T.B. clinic (TBC)	Hospital-allopathic (HA)			Hospital-alternative medicine (HO)	Dispensary (D)	Veterinary hospital (VH)	Mobile health clinic (MHC)	Family welfare centre (FWC)
15	16	17	18	19	20	21	22	23	24	25	26	27	28	29	30	31	2	1
c	c	c	c	b	a	c	b	a	a	c	c	c	a	c	c	a	Chandpur	827
c	c	c	c	c		c	b	a	a	c	c	c	a	c	c	a	Ambi	828
c	c	c	c	c		c	b	1	1	c	c	c	1	c	c	1	Sanya	829
c	c	c		b		c	b	a	a	c	c	c	a	c	c	a	Mirjapur	830
c	c	c		b		c	c	a	a	c	c	c	a	c	c	a	Chak Gopal	831
c	c	c		b		1	c	c	a	a	c	c	c	a	c	c	Padima	832
c	c	c	c	b		1	c	b	1	c	c	c	c	b	c	c	Belda	833
c	c	c	c	c		c	b	a	a	c	c	c	a	c	c	a	Bhadna	834
c	c	c	b			c	b	1	c	c	c	c	b	c	c	c	Maninathpur	835
c	c	c	c	b		c	b	a	c	c	c	c	b	c	c	c	Nankar Kadamgerya	836
c	c						b	a			b						Sahapur	837
c	c	a	c	c		c	c	a	c	c	b	a	a	b		a	Dakshin Rautara	838
																	Tetul Mari	839
c	c	a	c	c				1	1	1	1	1	1	1	1	1	Ramchandrapur	840
c	c	c	c	c		c	c	a	a	c	c	a	a	b		a	Irda	841
c	c	a	c	c		b	b	a	a	c	b	a	a	b		a	Tarat	842
c	c	c	c	c		b	b	a	a	c	b	a	a	b		a	Banamali Chak	843
c	c	a	c	c		c	b	1	c	c	b		1	b	b	a	Goyalda	844
																	Shyamsundarpur Chak	845
c	c						b	a			b						Kajlia	846
c	c	c	a	c	c	b	b	a			a		a	a			Kakurya Danga	847
c	c	a					b	a			b						Singda	848
c	c	a	c	c		1		1	1	1	1	1	1	1	1	1	Brajalalpur	849
c	c	a	c	c		c	b	1	b	c	b	a	a	1		a	Basudebpur	850
c	c	a	c	c		1		1	1	1	1	1	1	1	1	1	Hirasagar	851
c	c	a	c	c		c	b	a	a	c	c	c	c	c		a	Kalma Ghat	852
c	c	a	a	c		c	b	a	a	c	c	b	b	c		a	Narpada	853
c	c	c	c	c		a	b	1	c	c	c	c	a	c	c	c	Shyam Khola	854
c	c	a	a	c		c	b	a	a	c	c	b	a	c			Hati Bandh	855
c	c	a	a	c		c	b	a	a	c	c	b	a	c			Agarpara	856
c	c	c	a	c		c	b	a	2	b	b	b	a	b	a	a	Shoula Bheri	857
c	c	c	a	c		c	b	a	1	b	b	b	a	b		a	Bala Bhadrapur	858
c	c	c	a	c		c	b	a	a	b	b	b	a	b	b	a	Bankibheri	859
c	c	b	c	c		a		1	1	c	a		1	b		1	Saridaspur	860
c	c	b	c	c		b		1	1	c	b		1	a		1	Gopalsingpur	861
c	c	b	c	c		b	a	a	a	c	b		a	a		a	Panchuria	862
c	c	c	c	c		c	a	a	a	c	c		a	b		a	Sanmaji Gaon	863
c	c	c	c	c		c	b	a	a	c	c		a	a		a	Bar Shankar	864
c	c	c	c	c		a	b	a	c	c	c	c	a	c	c	c	Purbamaji Gaon	865
c	c	c				1		1	c	c	c	c	c	c	c	c	Purba Amarshi	866
c	c	a	c	c		c	b	a	a	c	b	c	a	a		a	Pitambarpur	867
	c	a	c	c		c	b	a	b	c	b	a	a	a		a	Kutubpur	868
c	c	c	c	c		b	b	a				c		a		b	Payrachali	869

Serial Number	Name of Village	Number of Non-Government Medical Amenities available.							Availability of drinking water - Yes / No							
		Charitable non Govt. hospital/Nursing home.	Medical practitioner with MBBS Degree	Medical practitioner with other degree	Medical practitioner with no degree	Traditional practitioner and faith healer	Medicine Shop	Others	Tap water (Treated/Untreated)	Well water (Covered / Uncovered well)	Hand Pump	Tube wells / Bore well	Spring	River / Canal	Tank / Pond / Lake	Others
1	2	32	33	34	35	36	37	38	39	40	41	42	43	44	45	46
827	Chandpur	0	0	0	1	0	0	0	No	No	Yes	No	No	No	Yes	No
828	Ambi	0	0	0	1	0	1	0	No	No	Yes	No	No	No	Yes	No
829	Sanya	0	0	0	1	0	0	0	No	No	Yes	No	No	No	Yes	No
830	Mirjapur	0	0	0	0	0	0	0	No	No	Yes	Yes	No	No	Yes	No
831	Chak Gopal	0	0	0	1	0	0	0	No	No	Yes	Yes	No	No	Yes	No
832	Padima	0	0	0	0	0	0	0	No	No	Yes	Yes	No	No	Yes	No
833	Belda	0	0	0	1	0	2	0	No	No	Yes	No	No	No	Yes	No
834	Bhadna	0	0	0	1	0	1	0	No	No	Yes	No	No	No	Yes	No
835	Maninathpur	0	0	0	2	0	0	0	No	No	Yes	Yes	No	No	Yes	No
836	Nankar Kadamgerya	0	0	0	0	0	0	0	No	No	Yes	No	No	No	Yes	No
837	Sahapur	0	0	0	0	0	0	0	No	No	Yes	No	No	No	No	No
838	Dakshin Rautara	0	0	0	0	0	0	0	No	No	Yes	No	No	No	Yes	No
839	Tetul Mari															
840	Ramchandrapur	0	0	0	0	0	0	0	No	No	Yes	Yes	No	No	No	No
841	Irda	0	0	0	0	0	0	0	No	No	Yes	No	No	No	No	No
842	Tarat	0	0	0	0	0	0	0	No	No	Yes	No	No	No	No	No
843	Banamali Chak	0	0	0	0	0	0	0	No	No	Yes	No	No	No	No	No
844	Goyalda	0	0	1	0	0	1	0	No	No	Yes	Yes	No	No	Yes	No
845	Shyamsundarpur Chak															
846	Kajlia	0	0	0	0	0	0	0	No	No	Yes	No	No	No	No	No
847	Kakurya Danga	0	0	0	1	0	0	0	No	No	Yes	Yes	No	No	Yes	No
848	Singda	0	0	0	0	0	0	0	No	No	Yes	No	No	No	No	No
849	Brajalalpur	0	1	1	2	0	0	0	No	No	Yes	Yes	No	No	Yes	No
850	Basudebpur	0	0	0	0	1	0	0	Yes	No	Yes	Yes	No	No	Yes	No
851	Hirasagar	0	0	0	0	0	0	0	No	No	Yes	Yes	No	No	Yes	No
852	Kalma Ghat	0	0	0	0	0	0	0	Yes	No	Yes	Yes	No	No	No	No
853	Narpada	0	0	0	0	0	0	0	Yes	No	Yes	No	No	No	Yes	No
854	Shyam Khola	0	0	0	0	0	0	0	Yes	No	Yes	Yes	No	No	Yes	No
855	Hati Bandh	0	0	0	0	0	0	0	No	No	Yes	No	No	No	Yes	No
856	Agarpara	0	0	0	1	2	0	0	No	No	Yes	No	No	No	Yes	No
857	Shoula Bheri	0	0	0	1	1	0	0	No	No	No	Yes	No	No	Yes	No
858	Bala Bhadrapur	0	0	0	2	0	0	0	No	No	No	Yes	No	No	Yes	No
859	Bankibheri	0	0	0	1	1	0	0	No	No	No	Yes	No	No	Yes	No
860	Saridaspur	0	0	0	0	0	0	0	No	No	Yes	Yes	No	No	No	No
861	Gopalsingpur	0	0	0	2	0	0	0	No	No	Yes	Yes	No	No	No	No
862	Panchuria	0	0	0	1	1	0	0	No	No	Yes	Yes	No	No	No	No
863	Sanmaji Gaon	0	0	0	0	0	0	0	No	No	Yes	Yes	No	No	Yes	No
864	Bar Shankar	0	0	0	0	0	0	0	No	No	Yes	Yes	No	No	Yes	No
865	Purbamaji Gaon	0	0	0	0	0	0	0	Yes	Yes	Yes	Yes	No	No	Yes	No
866	Purba Amarshi	0	0	0	2	5	2	0	Yes	Yes	Yes	Yes	No	Yes	Yes	No
867	Pitambarpur	0	0	0	2	0	0	0	No	No	Yes	Yes	No	No	Yes	No
868	Kutubpur	0	0	0	0	0	0	0	Yes	No	Yes	Yes	No	No	Yes	No
869	Payrachali	0	0	0	1	0	0	0	No	No	Yes	Yes	No	No	No	No

Availability of toilet & others Yes / No				Communication and transport facilities (If amenities available code -Yes is given except for Village Pin Code ,If not available within the village , the distance range code viz; a for < 5 Kms, b for 5-10 Kms and c for 10+ kms of nearest place where facility is available is given).								
Community toilet including bath.	Community toilet excluding bath.	Rural sanitary mart or sanitary hardware outlet available near the village.	Community bio- gas or recycle of waste for productive use.	Post office(PO)	Sub post office (SPO)	Post & Telegraph office (P&TO)	Village Pin Code	Telephones (Land lines)	Public call office (PCO)	Mobile phone coverage	Name of Village	Serial Number
47	48	49	50	51	52	53	54	55	56	57	2	1
No	No	No	No	Yes	b	b	721439	b	c	Yes	Chandpur	827
No	No	No	No	a	b	b	721439	a	c	Yes	Ambi	828
No	No	No	No	a	b	c	721439	a	b	Yes	Sanya	829
No	No	No	No	a	b	b		a	c	Yes	Mirjapur	830
No	No	No	No	a	c	c	721439	a	b	Yes	Chak Gopal	831
No	No	No	No	a	c	c	721439	b	b	Yes	Padima	832
No	No	No	No	Yes	b	c	721439	b	b	Yes	Belda	833
No	No	No	No	a	b	b	721439	b	c	Yes	Bhadna	834
No	Yes	No	No	a	b	c	721439	b	c	Yes	Maninathpur	835
No	No	No	No	a	c	c	721439	b	c	Yes	Nankar Kadamgerya	836
No	No	No	No	a	b	b		a	c	Yes	Sahapur	837
No	No	No	No	a	b	b	721440	a	c	Yes	Dakshin Rautara	838
											Tetul Mari	839
No	No	No	No	a	b	c	721454	c	b	Yes	Ramchandrapur	840
No	No	No	No	a	b	a	721440	a	b	Yes	Irda	841
No	No	No	No	a	b	b	721439	Yes	b	Yes	Tarat	842
No	No	No	No	b	b	c	721439	a	b	Yes	Banamali Chak	843
No	No	No	No	a	b	b	721454	b	c	Yes	Goyalda	844
											Shyamsundarpur Chak	845
No	No	No	No	a	a	a	721439	a	b	Yes	Kajlia	846
No	No	No	No	a	a	c	721454	Yes	c	Yes	Kakurya Danga	847
No	No	No	No	a	a	a	721439	Yes	b	Yes	Singda	848
No	No	No	No	a	a	b	721454	Yes	b	Yes	Brajalalpur	849
No	No	No	No	a	a	a		Yes	b	Yes	Basudebpur	850
No	No	No	No	a	a	a	721454	Yes	b	Yes	Hirasagar	851
No	No	No	No	c	a	c	721454	a	c	Yes	Kalma Ghat	852
No	No	No	No	c	a	c	721454	Yes	b	Yes	Narpada	853
No	No	No	No	a	a	c	721454	Yes	b	Yes	Shyam Khola	854
No	No	No	No	c	a	c	721454	Yes	c	Yes	Hati Bandh	855
No	No	No	No	c	a	c	721454	Yes	c	a	Agarpara	856
No	No	No	No	Yes	a	a	721454	a	b	a	Shoula Bheri	857
No	No	No	No	a	a	a	721454	Yes	c	Yes	Bala Bhadrapur	858
No	No	No	No	a	a	a	721434	Yes	c	Yes	Bankibheri	859
No	No	No	No	Yes	a	a	721434	b	b	c	Saridaspur	860
No	No	No	No	a	a	b	721434	Yes	b	b	Gopalsingpur	861
No	No	No	No	Yes	a	a	721434	Yes	b	Yes	Panchuria	862
No	No	No	No	a	a	b	721434	b	b	Yes	Sanmaji Gaon	863
No	No	No	No	a	a	b	721454	a	b	Yes	Bar Shankar	864
No	No	No	No	a	a	c	721454	a	b	Yes	Purbamaji Gaon	865
No	No	No	No	a	a	a	721454	a	c	Yes	Purba Amarshi	866
No	No	No	No	a	a	b	721454	Yes	c	Yes	Pitambarpur	867
No	No	No	No	a	a	b	721454	Yes	c	Yes	Kutubpur	868
No	No	No	No	a	a	c	721454	a	b	Yes	Payrachali	869

Communication and transport facilities (If amenities available code -Yes is given except for Village Pin Code ,If not available within the village , the distance range code viz; a for < 5 Kms, b for 5-10 Kms and c for 10+ kms of nearest place where facility is available is given).													Village connected to highway (If amenities available code viz; a for < 5 Kms, b for 5-10 Kms and c for 10+ kms of nearest place where facility is available is given).			
Serial Number	Name of Village	Internet cafes/ Common service centre (CSC)	Private courier facility	Bus service (Public & Private)	Railway stations	Auto/Modified Autos	Taxis and Vans	Tractors	Cycle-pulled rickshaws(Manual & Machine driven)	Carts driven by animals	Sea /River ferry service	Connected to national highway(NH)	Connected to state highway(SH)	Connected to major district road (MDR)	Connected to others district road	Pucca roads
1	2	58	59	60	61	62	63	64	65	66	67	68	69	70	71	72
827	Chandpur	b	c	b	c	c	Yes	a	Yes	Yes	c	c	b	a	a	a
828	Ambi	a	c	a	c	c	Yes	Yes	Yes	a	c	c	b	a	a	a
829	Sanya	a	c	a	c	c	Yes	Yes	Yes	a	c	c	b	a	a	Yes
830	Mirjapur	a	c	a	c	c	a	a	Yes	c	c	c	b	a	a	a
831	Chak Gopal	a	c	a	c	c	a	c	Yes	c	c	c	b	a	a	a
832	Padima	b	b	b	c	c	b	c	Yes	c	c	c	b	b	b	Yes
833	Belda	b	c	b	c	c	a	b	Yes	c	c	c	b		Yes	Yes
834	Bhadna	b	c	b	c	c	Yes	a	Yes	c	c	c	b	b	a	a
835	Maninathpur	b	c	b	c	c	Yes	Yes	Yes	c	c	c	b	a		a
836	Nankar Kadamgerya	b	c	a	c	c	Yes	a	Yes	c	c	c	a	a	a	a
837	Sahapur	b	c	a	c	c	a	b	Yes	b	c	c	c			a
838	Dakshin Rautara	b	b	b	c	c	Yes	b	Yes	Yes	c	c	c	c	b	b
839	Tetul Mari															
840	Ramchandrapur	c	b	b	c	c	Yes	Yes	Yes	a	c	c	c	b	a	a
841	Irda	c	c	b	c	c	Yes	Yes	Yes	a	c	c	c	b	a	a
842	Tarat	a	Yes	b	c	a	c	Yes	Yes	Yes	c	c	c	c	a	a
843	Banamali Chak	c	b	b	c	c	Yes	Yes	Yes	a	c	c	c	b	a	a
844	Goyalda	b	b	a	c	c	a	Yes	Yes	c	c	c	c	c	a	Yes
845	Shyamsundarpur Chak															
846	Kajlia	b	c	a	c	c	a	c	Yes	c	c	c	c	a	Yes	a
847	Kakurya Danga	a	Yes	a	c	c	a	a	Yes	c	c	c	c	a	a	Yes
848	Singda	a	c	Yes	c	c	a	Yes	Yes	c	c	c	c		Yes	a
849	Brajalalpur	c	c	Yes	c	c	a	c	Yes	c	c	c	c	Yes	Yes	Yes
850	Basudebpur	a	b	Yes	c	a	Yes	Yes	Yes	c	c	c	c	Yes	Yes	a
851	Hirasagar	c	b	a	c	c	a	c	Yes	c	c	c	c	a	Yes	a
852	Kalma Ghat	c	a	a	c	c	a	b	Yes	c	c	c	c	c	a	a
853	Narpada	b	a	a	c	c	a	c	Yes	c	c	c	c	c	c	a
854	Shyam Khola	a	a	Yes	c	a	Yes	Yes	Yes	Yes	c	c	c	Yes	a	a
855	Hati Bandh	a	a	a	c	a	Yes	b	Yes	c	c	c	c	c	a	Yes
856	Agarpara	a	a	a	Yes	Yes	Yes	Yes	Yes	c	c	c	c	c	a	a
857	Shoula Bheri	a	a	a	c	a	Yes	Yes	Yes	c	c	c	c	a	a	a
858	Bala Bhadrapur	a	b	a	c	b	a	a	Yes	c	c	c	c	a	a	a
859	Bankibheri	a	a	a	c	b	a	a	Yes	c	c	c	c	a	a	a
860	Saridaspur	a	c	Yes	c	a	Yes	Yes	Yes	c	c	c	c		Yes	a
861	Gopalsingpur	b	Yes	a	c	a	Yes	Yes	a	c	c	c	c	Yes	Yes	Yes
862	Panchuria	c	c	Yes	c	c	Yes	Yes	Yes	c	c	c	c	Yes	Yes	Yes
863	Sanmaji Gaon	a	c	a	c	a	a	c	a	c	c	c	c	a	a	a
864	Bar Shankar	c	c	a	c	a	a	a	a	c	c	c	c	a		Yes
865	Purbamaji Gaon	a	b	a	c	a	a	a	Yes	Yes	c	c	c	a	a	a
866	Purba Amarshi	a	a	a	c	a	a	a	Yes	Yes	c	c	c	a	c	a
867	Pitambarpur	c	b	a	c	c	a	c	Yes	c	c	c	c	a		a
868	Kutubpur	a	b	a	c	c	a	b	Yes	c	c	c	c	c	a	a
869	Payrachali	a	a	a	c	a	a	a	Yes	c	c	c	c	c	a	a

ys,village roads, banks & credit societies
 :-Yes is given, If not available within the
 code viz; a for < 5 Kms, b for 5-10 Kms
 place where facility is available is given).

Availability of miscellaneous facilities (If amenities available code -Yes is given, If not
 available within the village , the distance range code viz; a for < 5 Kms, b for 5-10 Kms
 and c for 10+ kms of nearest place where facility is available is given).

73	74	75	76	77	78	79	80	81	82	83	84	85	86	87	Name of Village	Serial Number
Yes	b	c	Yes	b	c	c	Yes	b	c	b	Yes	Yes	Yes	Yes	Chandpur	827
Yes	b	c	Yes	a	c	c	Yes	a	b	Yes	a	Yes	Yes	Yes	Ambi	828
Yes	a	c	Yes	a	c	Yes	Yes	a	c	a	b	Yes	Yes	Yes	Sanya	829
Yes			Yes	a	c	c	Yes	a	c	a	c	Yes	Yes	Yes	Mirjapur	830
Yes			Yes	a	c	c	Yes	a	c	a	c	Yes	Yes	Yes	Chak Gopal	831
a			Yes	b	c	Yes	Yes	a	c	b	c	Yes	Yes	Yes	Padima	832
Yes	c		Yes	b	c	c	Yes	Yes	c	Yes	b	Yes	Yes	Yes	Belda	833
Yes	b	c	Yes	a	c	c	Yes	a	c	Yes	b	Yes	b	a	Bhadna	834
Yes		b	Yes	a	c	c	Yes	Yes	b	Yes	b	Yes	Yes	Yes	Maninathpur	835
a		c	b	b	c	c	Yes	Yes	c	Yes	Yes	Yes	Yes	Yes	Nankar Kadamgerya	836
a			b	a	c	c	Yes	Yes	c	a	b	Yes	Yes	Yes	Sahapur	837
Yes	c	c	Yes	b	c	c	Yes	a	c	b	c	Yes	Yes	Yes	Dakshin Rautara	838
															Tetul Mari	839
Yes	c	c	b	b	c	c	Yes	b	c	a	c	Yes	Yes	a	Ramchandrapur	840
Yes	c	c	Yes	b	a	c	Yes	a	c	a	c	Yes	Yes	Yes	Irda	841
Yes	c	c	Yes	b	c	c	Yes	a	c	b	b	Yes	Yes	Yes	Tarat	842
Yes	c	c	Yes	b	c	c	Yes	a	c	a	c	Yes	Yes	Yes	Banamali Chak	843
Yes		c	Yes	b	c	c	Yes	Yes	c	Yes	Yes	Yes	Yes	Yes	Goyalda	844
															Shyamsundarpur Chak	845
a			b	a	c	c	Yes	Yes	c	b	c	Yes	Yes	Yes	Kajlia	846
Yes			Yes	a	c	c	Yes	c	c	Yes	c	Yes	Yes	Yes	Kakurya Danga	847
Yes			b	a	c	c	Yes	Yes	b	a	c	Yes	Yes	Yes	Singda	848
a		b	Yes	a	c	Yes	Yes	Yes	b	Yes	Yes	Yes	Yes	Yes	Brajalalpur	849
Yes		b	Yes	a	c	c	Yes	Yes	Yes	Yes	Yes	Yes	Yes	Yes	Basudebpur	850
a		b	Yes	a	c	c	Yes	Yes	b	Yes	Yes	Yes	Yes	Yes	Hirasagar	851
a			Yes	b	c	c	Yes	Yes	b	Yes	Yes	Yes	Yes	Yes	Kalma Ghat	852
a			Yes	b	c	c	Yes	a	c	b	c	Yes	Yes	Yes	Narpada	853
a	a	b	Yes	a	c	c	Yes	Yes	b	Yes	Yes	Yes	Yes	Yes	Shyam Khola	854
a	c	Yes	Yes	b	c	c	Yes	a	c	b	c	Yes	Yes	c	Hati Bandh	855
a			Yes	b	c	c	Yes	Yes	c	b	c	Yes	Yes	Yes	Agarpara	856
Yes	Yes	a	Yes	a	c	Yes	Yes	Yes	c	Yes	Yes	Yes	Yes	Yes	Shoula Bheri	857
Yes	a	b	Yes	a	c	c	Yes	Yes	b	Yes	Yes	Yes	Yes	Yes	Bala Bhadrapur	858
Yes	a	a	b	a	c	c	Yes	a	c	b	b	Yes	Yes	Yes	Bankibheri	859
a	c	a	Yes	a	c	c	Yes	Yes	b	a	c	Yes	Yes	Yes	Saridasapur	860
a	a		Yes	a	c	c	Yes	Yes	Yes	a	b	Yes	Yes	Yes	Gopalsingpur	861
Yes	c	a	Yes	a	c	c	Yes	a	c	a	a	Yes	Yes	Yes	Panchuria	862
a		b	Yes	Yes	c	Yes	Yes	a	c	a	a	Yes	Yes	Yes	Sanmaji Gaon	863
a		b	Yes	a	c	Yes	Yes	a	c	a	a	a	Yes	Yes	Bar Shankar	864
a	a	b	b	a	c	Yes	Yes	Yes	b	Yes	Yes	Yes	Yes	Yes	Purbamaji Gaon	865
Yes	a	b	Yes	a	b	b	Yes	Yes	Yes	Yes	b	Yes	Yes	Yes	Purba Amarshi	866
a		a	Yes	a	c	Yes	Yes	Yes	b	Yes	Yes	Yes	Yes	Yes	Pitambarpur	867
Yes	c	b	Yes	a	c	Yes	Yes	Yes	b	Yes	Yes	Yes	Yes	Yes	Kutubpur	868
a			b	a	c	c	Yes	a	b	b	c	Yes	Yes	Yes	Payrachali	869

Availability of miscellaneous facilities (If amenities available code -Yes is given, If not available within the village , the distance range code viz; a for < 5 Kms, b for 5-10 Kms and c for 10+ kms of nearest place where facility is available is given).												Availability of electricity (Yes/No)			
Serial Number	Name of Village	ASHA (Accredited Social Health Activist)	Community centre with/without TV	Sports Field,	Sports Club / Recreation Centre	Cinema / Video Hall	Public Library	Public Reading Room	Newspaper Supply	Assembly Polling station	Birth & Death Registration Office	Power Supply for Domestic Use (ED)	Power Supply for Agricultural Use (EAG)	Power Supply for Commercial Use (EC)	Power Supply for All Uses (EA)
1	2	88	89	90	91	92	93	94	95	96	97	98	99	100	101
827	Chandpur	Yes	b	a	Yes	b	a	a	Yes	Yes	a	Yes	Yes	Yes	Yes
828	Ambi	Yes	b	a	Yes	c	a	a	Yes	a	a	Yes	Yes	Yes	Yes
829	Sanya	Yes	a	Yes	Yes	a	Yes	Yes	Yes	Yes	Yes	Yes	Yes	No	No
830	Mirjapur	Yes	Yes	a	Yes	b	a	a	a	Yes	a	Yes	Yes	Yes	Yes
831	Chak Gopal	Yes	Yes	Yes	Yes	b	a	a	a	a	Yes	Yes	Yes	Yes	Yes
832	Padima	Yes	Yes	Yes	Yes	b	a	a	a	a	a	Yes	Yes	Yes	Yes
833	Belda	Yes	b	Yes	Yes	b	a	a	Yes	Yes	a	Yes	Yes	Yes	Yes
834	Bhadna	a	c	a	a	Yes	a	a	Yes	Yes	Yes	Yes	Yes	No	No
835	Maninathpur	Yes	Yes	Yes	Yes	Yes	b	a	a	Yes	Yes	Yes	Yes	Yes	Yes
836	Nankar Kadamgerya	Yes	Yes	Yes	Yes	Yes	Yes	Yes	Yes	Yes	Yes	Yes	Yes	No	No
837	Sahapur	Yes	Yes	Yes	Yes	Yes	Yes	Yes	Yes	Yes	Yes	Yes	Yes	No	No
838	Dakshin Rautara	Yes	c	c	c	b	b	b	Yes	Yes	b	Yes	Yes	Yes	Yes
839	Tetul Mari														
840	Ramchandrapur	c	c	c	b	b	b	b	a	a	b	Yes	Yes	Yes	Yes
841	Irda	Yes	c	Yes	Yes	b	b	b	Yes	Yes	b	Yes	Yes	Yes	Yes
842	Tarat	Yes	c	c	c	b	b	b	Yes	Yes	a	Yes	Yes	Yes	Yes
843	Banamali Chak	Yes	c	c	c	c	b	b	Yes	a	b	Yes	Yes	Yes	Yes
844	Goyalda	Yes	Yes	Yes	Yes	Yes	Yes	Yes	Yes	Yes	Yes	Yes	Yes	Yes	Yes
845	Shyamsundarpur Chak														
846	Kajlia	Yes	Yes	Yes	Yes	Yes	Yes	Yes	Yes	Yes	Yes	Yes	Yes	No	No
847	Kakurya Danga	Yes	c	Yes	b	a	a	a	Yes	Yes	a	Yes	Yes	Yes	Yes
848	Singda	Yes	Yes	Yes	Yes	Yes	Yes	Yes	Yes	Yes	Yes	Yes	Yes	No	No
849	Brajlalpur	Yes	Yes	Yes	Yes	Yes	Yes	Yes	Yes	Yes	Yes	Yes	Yes	Yes	Yes
850	Basudebpur	Yes	Yes	Yes	Yes	Yes	Yes	Yes	Yes	Yes	Yes	Yes	Yes	Yes	Yes
851	Hirasagar	Yes	Yes	Yes	Yes	Yes	Yes	Yes	Yes	Yes	Yes	Yes	Yes	Yes	Yes
852	Kalma Ghat	Yes	Yes	Yes	Yes	Yes	Yes	Yes	Yes	Yes	Yes	Yes	Yes	Yes	Yes
853	Narpada	Yes	c	a	a	a	a	a	Yes	Yes	a	Yes	No	No	No
854	Shyam Khola	Yes	c	a	a	Yes	c	c	Yes	Yes	Yes	Yes	Yes	Yes	Yes
855	Hati Bandh	a	a	a	a	a	a	a	a	a	Yes	Yes	Yes	Yes	Yes
856	Agarpara	Yes	c	a	a	a	a	a	Yes	Yes	Yes	Yes	Yes	Yes	Yes
857	Shoula Bheri	Yes	Yes	a	Yes	Yes	Yes	Yes	Yes	Yes	Yes	Yes	Yes	Yes	Yes
858	Bala Bhadrapur	Yes	Yes	Yes	Yes	Yes	Yes	Yes	Yes	Yes	Yes	Yes	Yes	No	No
859	Bankibheri	a	b	a	a	a	a	a	Yes	a	a	Yes	Yes	No	No
860	Saridaspur	Yes	c	Yes	c	b	a	b	Yes	Yes	Yes	Yes	Yes	Yes	Yes
861	Gopalsingpur	Yes	Yes	Yes	c	a	a	a	Yes	Yes	Yes	Yes	Yes	Yes	Yes
862	Panchuria	Yes	Yes	c	c	c	a	b	a	Yes	Yes	Yes	Yes	Yes	Yes
863	Sanmaji Gaon	Yes	a	a	a	b	b	b	a	Yes	a	Yes	No	Yes	No
864	Bar Shankar	Yes	b	a	a	c	b	b	a	Yes	a	Yes	Yes	Yes	Yes
865	Purbamaji Gaon	Yes	Yes	Yes	Yes	Yes	Yes	Yes	Yes	Yes	Yes	Yes	Yes	Yes	Yes
866	Purba Amarshi	Yes	Yes	Yes	Yes	Yes	Yes	Yes	Yes	Yes	Yes	Yes	No	No	No
867	Pitambarpur	Yes	Yes	Yes	Yes	Yes	Yes	Yes	Yes	Yes	Yes	Yes	Yes	Yes	Yes
868	Kutubpur	Yes	Yes	Yes	Yes	Yes	Yes	Yes	Yes	Yes	Yes	Yes	Yes	Yes	Yes
869	Payrachali	Yes	a	a	c	a	a	c	Yes	a	a	Yes	Yes	Yes	Yes

Nearest Town		Land Use							
		Area under different types of land use (in hectares rounded up to one decimal place)							
Name	Distance range code i.e. a for < 5 Kms, b for 5-10 Kms and c for 10+ kms .	Forests	Area under Non-agricultural Uses	Barren and Un-cultivable land	Permanent Pastures and Other Grazing Lands	Land Under Miscellaneous Tree Crops etc.	Culturable Waste Land	Name of Village	Serial Number
102	103	104	105	106	107	108	109	2	1
EGRA	b	0	28.4	0	0	0	0	0 Chandpur	827
EGRA	b	0	13	0	0	0	0	0 Ambi	828
EGRA	c	0	10	0	0	0	0	0 Sanya	829
EGRA	b	0	32.2	0	0	0	0	0 Mirjapur	830
EGRA	c	0	8.4	0	0	0	0	0 Chak Gopal	831
EGRA	c	0	12.2	0	0	0	0	0 Padima	832
EGRA	c	0	53.5	0	0	0	0	0 Belda	833
EGRA	c	0	8.5	0	0	0	0	0 Bhadna	834
EGRA	c	0	9.3	0	0	0	0	0 Maninathpur	835
EGRA	b	0	5.1	0	0	0	0	0 Nankar Kadamgerya	836
EGRA	c	0	8	0	0	0	0	0 Sahapur	837
EGRA	c	0	7.1	0	0	0	0	0 Dakshin Rautara	838
		0	3	0	0	0	0	0 Tetul Mari	839
EGRA	c	0	3.2	0	0	0	0	0 Ramchandrapur	840
EGRA	c	0	22.2	0	0	0	0	0 Irda	841
EGRA	c	0	10.5	0	0	0	0	0 Tarat	842
EGRA	c	0	6.1	0	0	0	0	0 Banamali Chak	843
EGRA	c	0	18	0	0	0	0	0 Goyalda	844
		0	1	0	0	0	0	0 Shyamsundarpur Chak	845
EGRA	c	0	10	0	0	0	0	0 Kajlia	846
EGRA	c	0	3	0	0	0	0	0 Kakurya Danga	847
EGRA	c	0	7.1	0	0	0	0	0 Singda	848
EGRA	c	0	8	0	0	0	0	0 Brajalalpur	849
EGRA	c	0	6	0	0	0	0	0 Basudebpur	850
EGRA	c	0	5.9	0	0	0	0	0 Hirasagar	851
EGRA	c	0	4.2	0	0	0	0	0 Kalma Ghat	852
EGRA	c	0	4.8	0	0	0	0	0 Narpada	853
EGRA	c	0	6.6	0	0	0	0	0 Shyam Khola	854
EGRA	c	0	1.6	0	0	0	0	0 Hati Bandh	855
EGRA	c	0	2.1	0	0	0	0	0 Agarpara	856
EGRA	c	0	5.5	0	0	0	0	0 Shoula Bheri	857
EGRA	c	0	3.9	0	0	0	0	0 Bala Bhadrapur	858
EGRA	c	0	0.2	0	0	0	0	0 Bankibheri	859
EGRA	c	0	12.6	0	0	0	0	0 Saridaspur	860
EGRA	c	0	13.4	0	0	0	0	0 Gopalsingpur	861
EGRA	c	0	7	0	0	0	0	0 Panchuria	862
EGRA	c	0	8.3	0	0	0	0	0 Sanmaji Gaon	863
EGRA	c	0	16.2	0	0	0	0	0 Bar Shankar	864
EGRA	c	0	1.9	0	0	0	0	0 Purbamaji Gaon	865
EGRA	c	0	8.1	0	0	0	0	0 Purba Amarshi	866
EGRA	c	0	7.4	0	0	0	0	0 Pitambarpur	867
EGRA	c	0	7.1	0	0	0	0	0 Kutubpur	868
EGRA	c	0	3	0	0	0	0	0 Payrachali	869

Land Use												
Area under different types of land use (in hectares rounded up to one decimal place)							Area irrigated by source (in hectare).					
Serial Number	Name of Village	Fallow lands other than current fallows	Current Fallows	Net Area Sown	Total Irrigated Land Area	Total Un-irrigated Land Area	Canals (C)	Wells/Tube-wells(W/TW)	Tanks/Lakes(T/L)	Water Falls(WF)	Others(O)	
1	2	110	111	112	113	114	115	116	117	118	119	
827	Chandpur	0	0	301.5	86.5	215	66.5	20	0	0	0	
828	Ambi	0	0	91	19	72	0	19	0	0	0	
829	Sanya	0	0	141	51	90	0	51	0	0	0	
830	Mirjapur	0	0	205.5	110	95.5	0	110	0	0	0	
831	Chak Gopal	0	0	96	41	55	0	41	0	0	0	
832	Padima	0	0	151.5	46.5	105	0	46.5	0	0	0	
833	Belda	0	0	401	130	271	0	130	0	0	0	
834	Bhadna	0	0	51.5	16	35.5	0	16	0	0	0	
835	Maninathpur	0	0	181.5	44	137.5	0	44	0	0	0	
836	Nankar Kadamgerya	0	0	67	16	51	0	16	0	0	0	
837	Sahapur	0	0	111.4	52.5	58.9	0	52.5	0	0	0	
838	Dakshin Rautara	0	0	56.4	15.4	41	0	15.4	0	0	0	
839	Tetul Mari	0	0	16.9	8	8.9	0	8	0	0	0	
840	Ramchandrapur	0	0	41.1	23.2	17.8	10.9	12.3	0	0	0	
841	Irda	0	0	202.2	134	68.2	0	134	0	0	0	
842	Tarat	0	0	139.1	84.6	54.5	75.4	9.3	0	0	0	
843	Banamali Chak	0	0	82.3	53.7	28.6	8.3	45.5	0	0	0	
844	Goyalda	0	0	224.1	78.9	145.2	0	78.9	0	0	0	
845	Shyamsundarpur Chak	0	0	15	9	6	0	9	0	0	0	
846	Kajlia	0	0	69.1	40	29.1	0	40	0	0	0	
847	Kakurya Danga	0	0	47.2	40	7.2	40	0	0	0	0	
848	Singda	0	0	42.6	18.6	24	0	18.6	0	0	0	
849	Brajalalpur	0	0	87.1	52.5	34.6	0	52.5	0	0	0	
850	Basudebpur	0	0	36.5	24.5	12	24.5	0	0	0	0	
851	Hirasagar	0	0	32	15	17	0	15	0	0	0	
852	Kalma Ghat	0	0	31.5	20.2	11.3	0	20.2	0	0	0	
853	Narpada	0	0	21.7	9.7	12	0	9.7	0	0	0	
854	Shyam Khola	0	0	68.5	36	32.6	15	21	0	0	0	
855	Hati Bandh	0	0	20.3	12.3	8	0	12.3	0	0	0	
856	Agarpara	0	0	46.1	33.1	13	0	33.1	0	0	0	
857	Shoula Bheri	0	0	117.8	86.8	31	0	86.8	0	0	0	
858	Bala Bhadrapur	0	0	74.4	61.4	13	0	61.4	0	0	0	
859	Bankibheri	0	0	12.3	9.3	3	0	9.3	0	0	0	
860	Saridaspur	0	0	175.2	91.4	83.9	0	91.4	0	0	0	
861	Gopalsingpur	0	0	104.6	71.5	33	71.5	0	0	0	0	
862	Panchuria	0	0	80.2	41.7	38.5	0	41.7	0	0	0	
863	Sanmaji Gaon	0	0	63.6	43.3	20.3	0	43.3	0	0	0	
864	Bar Shankar	0	0	153.2	87.2	66	0	87.2	0	0	0	
865	Purbamaji Gaon	0	0	17.9	11.9	6	0	7.9	0	0	4	
866	Purba Amarshi	0	0	141.5	114.2	27.2	99.2	15	0	0	0	
867	Pitambarpur	0	0	56.6	35	21.6	0	35	0	0	0	
868	Kutubpur	0	0	86.2	64.5	21.7	22.2	42.4	0	0	0	
869	Payrachali	0	0	40.6	20	20.6	20	0	0	0	0	

Name of three most important commodities manufactured			Name of Village	Serial Number
First	Second	Third		
120	121	122	2	1
Handloom			Chandpur	827
			Ambi	828
			Sanya	829
			Mirjapur	830
			Chak Gopal	831
			Padima	832
			Belda	833
			Bhadna	834
			Maninathpur	835
			Nankar Kadamgerya	836
Rice Making			Sahapur	837
			Dakshin Rautara	838
			Tetul Mari	839
			Ramchandrapur	840
			Irda	841
			Tarat	842
			Banamali Chak	843
			Goyalda	844
			Shyamsundarpur Chak	845
			Kajlia	846
			Kakurya Danga	847
			Singda	848
			Brajalalpur	849
			Basudebpur	850
			Hirasagar	851
			Kalma Ghat	852
			Narpada	853
			Shyam Khola	854
			Hati Bandh	855
		Agarpara	856	
		Shoula Bheri	857	
		Bala Bhadrapur	858	
		Bankibheri	859	
Rice Making			Saridaspur	860
Rice Making			Gopalsingpur	861
Rice Making			Panchuria	862
			Sanmaji Gaon	863
Bidi			Bar Shankar	864
			Purbamaji Gaon	865
			Purba Amarshi	866
			Pitambarpur	867
			Kutubpur	868
			Payrachali	869

Census of India 2011
Amenities and Land use

Serial Number	Name of Village	Location code no.	Total area of the village (in hectares rounded up to one decimal place)	Total population (2011 census)	Number of households (2011 census)	Number of educational amenities available in village, the distance range code viz; a for 0-5 kms, b for 5-10 kms, c for 10+ kms of nearest place where facility is available							
						Pre-Primary school (PP)	Primary school (P)	Middle school (M)	Secondary School (S)	Senior Secondary school (SS)	Degree college of arts science & commerce (ASC)	Engineering college(EC)	Medical college (MC)
1	2	3	4	5	6	7	8	9	10	11	12	13	14
870	Dakshin Jali Bheri	344996	123.1	892	174	1	1	a	a	a	b	c	c
871	Gabdangar	344997	98.4	793	156	1	1	a	b	b	c	c	c
872	Chak Majait	344998	62	236	46	1	1	a	b	b	c	c	c
873	Bara Bhagia	344999	131.9	1211	270	1	1	1	a	b	c	c	c
874	Tupchibar	345000	91.3	861	188	1	1	a	b	b	c	c	c
875	Chak Sagar	345001	38	496	114	1	1	b	b		c	c	c
876	Shankar Gerya	345002	67.9	785	163	1	1	a	a	a	c		c
877	Madhabasan	345003	41.1	443	92	1	1	a	b	b	c	c	c
878	Asharya Bandh	345004	60.6	651	149	1	1	1	a	a	c	c	c
879	Nilapur	345005	58.3	514	130	1	1	a	a	a	c	c	c
880	Pandua Para	345006	48.8	746	188	1	1	a	a	a		b	c
881	Purulia	345007	49.3	472	109	1	1	a	c	a	b	c	c
882	Kulraksi	345008	66.8	797	208	1	1	a	a	a	b	c	c
883	Kat Ranka	345009	65.4	650	159	2	1	2	3	a	b	c	c
884	Maishali	345010	42.3	540	138	1	1	a	a	a	b	c	c
885	Sholpeta	345011	43.8	363	92	1	1	a	a	a	b	c	c
886	Banamalipur	345012	55.6	5	1	a	a	a	a	a	c	c	c
887	Mirjapur	345013	50.8	420	93	1	1	a	a	a	b	c	c
888	Ektarpur	345014	91.6	1184	258	1	1				b	c	c
889	Joykrishnapur	345015	48.4	592	116	1	1	a	a	a	a	c	c
890	Sahapur	345016	133.6	3093	736	1	1	a	a	a	a	a	c
891	Raghurampur	345017	26.4	192	48	1	1	a	a	a	b	c	c
892	Mamudpur	345018	61.5	970	231	1	1	a	a	a	a	c	c
893	Bhagabanpur	345019	147	2105	536	6	5	3	1	1	1	1	1
894	Chakdebi	345020	35.2	354	84	1	1	a	a	a	a	c	c
895	Dhokra Banka	345021	66	1272	349	2	2	1	1	a	b	c	c
896	Amgechhe	345022	109.6	1676	407	2	2	a	a	a	b	c	c
897	Ramkhali	345023	23	535	134	1	1	a	a	a	a	c	c
898	Tal Chitkini	345024	126.9	1829	411	3	3	1	a	a	b	c	c
899	Barmu Khal	345025	61.2	764	173	1	1	a	a	a	a	a	c
900	Chisti Pur Bheri	345026	122.9	856	222	1	1	a	a	a	a	c	c
901	Golara Bheri	345027	103.5	1147	251	a	a	a	a		a	c	c
902	Rupa Dighi	345028	20.3	618	157	1	1	a	a	a	a	c	c
903	Golara Nij	345029	129.5	3001	711	1	1	a	a	a	a	c	c
904	Chistipur	345030	144.3	3019	751	4	4	2	1	a	a	c	c
905	Baruipur	345031	29.1	888	239	1	1	a	a	a	a	a	c
906	Chistipur Bheri	345032	169.5	1094	275	2	2	a	a	a	a	c	c
907	Pal Para Bheri	345033	217.9	1327	297	1	1	a	a	a	a	c	c
908	Godai Bheri	345034	17.5	708	181	2	1	a	a	a	a		c
909	Barui Pur	345035	228.6	2618	605	1	1	a	a	a	a		
910	Ram Basan	345036	68.3	633	147	1	1	1	a	a	b	a	
911	Palpara	345037	355.1	7007	1740	6	5	2	2	2	1	c	c
912	Machhranka Nankar	345038	29.1	637	150	1	1	b	a	a	a	c	c

- Village Directory

(As in 2009)

le. (If not available within the < 5 Kms, b for 5-10 Kms and c cility is available is given).					Number of Medical Amenities available. (If not available within the village , the distance range code viz; a for < 5 Kms, b for 5-10 Kms and c for 10+ kms of nearest place where facility is available is given).							Name of Village	Serial Number						
Management institute (MI)	Polytechnic (Pt)	Vocational training school /ITI	Non-formal training centre (NFTC)	Special school for disabled (SSD)	Others (specify)	Community health centre (CHC)	Primary health centre (PHC)	Primary health sub centre (PHS)	Maternity and child welfare centre (MCW)	T.B. clinic (TBC)	Hospital-allopathic (HA)			Hospital-alternative medicine (HO)	Dispensary (D)	Veterinary hospital (VH)	Mobile health clinic (MHC)	Family welfare centre (FWC)	
15	16	17	18	19	20	21	22	23	24	25	26	27	28	29	30	31	2	1	
c	c	a	c	c		c	b	a	b	c	b	a	a	a		a	Dakshin Jali Bheri	870	
c	c	c	c	c		b	b	a	a	c	b	a	a	b	1	a	Gabdangar	871	
c	c	c	c			b	b	a	a	c	b	a	a	b	1	a	Chak Majait	872	
c	b					c	c	a	a	c	c	c	b	b			Bara Bhagia	873	
	c	a				c	a	a	c	c	c		c	b			Tupchibar	874	
c	b					c	b	a	c	c	c	c	c	b	c	c	Chak Sagar	875	
	c	a				c	c	a	a	c	c	c	c	b	b		Shankar Gerya	876	
	c	b				c	c	a	a	c	c	c	b	b			Madhabasan	877	
c	c		c	c		b	b		1	c	c	c		a		b	Asharya Bandh	878	
c	c	c	c	c		b	a	a	a	c	b	a	a	b	a	b	Nilapur	879	
c	c	c	c	c	c	b	a	a	a	c	b		3	a	b	a	Pandua Para	880	
c	c	a	c	c		a	a	a	b	c	b	c	a	b	b	c	Purulia	881	
c	c	c	c	c		b	a	c	a	c	b		3	a	b	a	Kulraksi	882	
c	c	c	c	c		b	a	a	a	c	a	a	a	b		b	Kat Ranka	883	
c	c	b	c	c		b		1	a	b	c		b	b	b	b	Maishali	884	
c	c	c	c	c		c	b	a	a	c	b	c	a	b		a	Sholpeta	885	
c	c	c	c	c		a	a	a	a	c	a	a	a	b		b	Banamalipur	886	
c	c	c	c	c		c	b	a	a	c	b	c	a	b		a	Mirjapur	887	
c	c	b	b	c	c		a		1	1	c	a		1	a		1 Ektarpur	888	
c	c	a	c	c		a	a	a	a	c	a		c			a	Joykrishnapur	889	
c	c	c	c			a	a	a	a	a	a	c	a	c	c	a	Sahapur	890	
c	c	c	c	c		c	a	a	a	c	c		a	b		a	Raghurampur	891	
c	c	c	c	c		c	a	a	a	c	c		a	b		a	Mamudpur	892	
	1	1	1						1				1				Bhagabanpur	893	
c	c	c	c	c		c	a	a	a	c	c	c	a	a		a	Chakdebi	894	
c	c	a	c	c		c	b	a	c	c	b		a	c			Dhokra Banka	895	
c	c	a		c		c	b		1	c	c	b		c			Amgechhe	896	
c	c	a	c	c		c	a	a	c	c	a	a	b	c		b	Ramkhali	897	
c	c	a				c	a	a	c	c	c		c	c		a	Tal Chitkini	898	
c	c	c	a			c	a	a	c	c	c		a	c		a	Barmu Khal	899	
c	c	a				c	a	a	c	c	c		a	c		a	Chisti Pur Bheri	900	
c	c	c				c	a	a	c	c	c		a	b		a	Golara Bheri	901	
c	c	c	c			a	a	a	a	a	a	c	a	c	c	a	Rupa Dighi	902	
c	c	a	c	c		c		1	1	1	c		1	c	1	b	1 Golara Nij	903	
c	c	a				a		1	1	c	a		1	c		1	1 Chistipur	904	
c	c	a	c	c		c	a		1	a	c	a	c	a	b	c	a	Baruipur	905
c	c	c				c	b	a	a				b	c			Chistipur Bheri	906	
c	c	c	c	c	c	c	b	a	b	c	b	c		c			Pal Para Bheri	907	
c	c	c	c	c		c	a	a	c	c	a	c	a	c			Godai Bheri	908	
						c	b	a								a	Barui Pur	909	
	2		b	c	c	c	b	b	a	a	c	c	a	c	c	a	Ram Basan	910	
c	c	c	c	c	1		b		1	a	b	b		7			Palpara	911	
c	c	c		c		b			1	c	a		a	c	a		Machhranka Nankar	912	

Serial Number	Name of Village	Number of Non-Government Medical Amenities available.							Availability of drinking water - Yes / No							
		Charitable non Govt. hospital/Nursing home.	Medical practitioner with MBBS Degree	Medical practitioner with other degree	Medical practitioner with no degree	Traditional practitioner and faith healer	Medicine Shop	Others	Tap water (Treated/Untreated)	Well water (Covered / Uncovered well)	Hand Pump	Tube wells / Bore well	Spring	River / Canal	Tank / Pond / Lake	Others
1	2	32	33	34	35	36	37	38	39	40	41	42	43	44	45	46
870	Dakshin Jali Bheri	0	0	0	0	0	0	0	No	No	Yes	Yes	No	No	Yes	No
871	Gabdangar	0	0	0	0	0	0	0	No	No	Yes	No	No	No	No	No
872	Chak Majait	0	0	0	0	0	0	0	No	No	Yes	No	No	No	No	No
873	Bara Bhagia	3	0	0	2	0	0	0	No	No	Yes	No	No	No	Yes	No
874	Tupchibar	0	0	0	2	0	0	0	No	No	Yes	No	No	No	Yes	No
875	Chak Sagar	0	0	0	1	0	0	0	No	No	Yes	No	No	No	Yes	No
876	Shankar Gerya	3	0	0	1	0	0	0	No	No	Yes	No	No	No	Yes	No
877	Madhabasan	0	0	0	2	0	0	0	No	No	Yes	No	No	No	Yes	No
878	Asharya Bandh	0	0	0	1	1	0	0	No	No	Yes	Yes	No	No	No	No
879	Nilapur	0	0	0	0	0	0	0	No	No	Yes	No	No	No	No	No
880	Pandua Para	1	0	0	1	0	0	0	No	No	Yes	No	No	Yes	No	No
881	Purulia	0	0	0	2	0	0	0	No	No	Yes	Yes	No	No	No	No
882	Kulrakhi	1	0	0	0	1	0	0	No	No	Yes	Yes	No	No	No	No
883	Kat Ranka	0	0	0	2	1	0	0	No	No	Yes	No	No	No	No	No
884	Maishali	0	0	0	0	2	0	0	No	No	Yes	Yes	No	No	No	No
885	Sholpeta	0	0	0	0	0	0	0	No	No	Yes	Yes	No	No	Yes	No
886	Banamalipur	0	0	0	0	0	0	0	No	No	No	No	No	No	No	No
887	Mirjapur	0	0	0	0	0	0	0	No	No	Yes	Yes	No	No	Yes	No
888	Ektarpur	0	0	0	0	1	0	0	No	No	Yes	Yes	No	No	No	No
889	Joykrishnapur	0	0	0	0	0	0	0	No	No	Yes	Yes	No	No	No	No
890	Sahapur	0	0	1	0	1	0	0	No	No	Yes	No	No	Yes	No	No
891	Raghurampur	0	0	0	0	0	0	0	No	No	Yes	Yes	No	No	Yes	No
892	Mamudpur	0	0	0	0	0	0	0	No	No	Yes	Yes	No	No	Yes	No
893	Bhagabanpur	0	0	0	0	0	0	0	No	No	Yes	Yes	No	Yes	Yes	No
894	Chakdebi	0	0	0	0	0	0	0	No	No	Yes	Yes	No	No	Yes	No
895	Dhokra Banka	0	0	0	1	2	3	0	Yes	No	No	Yes	No	No	No	No
896	Amgechhe	0	0	0	2	0	0	0	No	No	Yes	Yes	No	Yes	Yes	No
897	Ramkhali	2	0	1	3	2	0	0	No	No	Yes	Yes	No	No	No	No
898	Tal Chitkini	0	1	0	3	0	1	0	No	No	Yes	No	No	No	Yes	No
899	Barmu Khal	3	0	0	1	0	0	0	No	No	Yes	No	No	No	Yes	No
900	Chisti Pur Bheri	0	0	0	2	0	0	0	No	No	No	No	No	No	Yes	No
901	Golara Bheri	3	0	0	1	0	0	0	No	No	Yes	No	No	No	Yes	No
902	Rupa Dighi	0	0	1	0	0	4	0	No	No	Yes	Yes	No	No	Yes	No
903	Golara Nij	0	0	0	0	1	0	0	No	No	Yes	Yes	No	No	No	No
904	Chistipur	0	0	0	4	0	2	0	No	No	Yes	Yes	No	No	No	No
905	Baruipur	0	0	0	0	0	0	0	No	No	Yes	Yes	No	No	No	No
906	Chistipur Bheri	0	0	0	2	0	2	0	No	No	Yes	Yes	No	Yes	Yes	No
907	Pal Para Bheri	0	0	0	1	0	0	0	No	No	Yes	Yes	No	Yes	Yes	No
908	Godai Bheri	0	0	0	1	3	0	0	No	No	Yes	Yes	No	Yes	Yes	No
909	Barui Pur	0	0	0	1	0	1	0	No	No	No	Yes	No	No	Yes	No
910	Ram Basan	0	0	0	1	0	0	0	No	No	Yes	Yes	No	No	Yes	No
911	Palpara	1	0	1	2	12	5	3	No	No	No	Yes	No	No	Yes	No
912	Machhranka Nankar	0	0	0	2	0	0	0	No	No	No	Yes	No	No	No	No

Availability of toilet & others Yes / No				Communication and transport facilities (If amenities available code -Yes is given except for Village Pin Code ,If not available within the village , the distance range code viz; a for < 5 Kms, b for 5-10 Kms and c for 10+ kms of nearest place where facility is available is given).									
Community toilet including bath.	Community toilet excluding bath.	Rural sanitary mart or sanitary hardware outlet available near the village.	Community bio- gas or recycle of waste for productive use.	Post office(PO)	Sub post office (SPO)	Post & Telegraph office (P&TO)	Village Pin Code	Telephones (Land lines)	Public call office (PCO)	Mobile phone coverage	Name of Village	Serial Number	
47	48	49	50	51	52	53	54	55	56	57	2	1	
No	No	No	No	a	a	c	721454	a	b	Yes	Dakshin Jali Bheri	870	
No	No	No	No	b	b	c	721439	a	b	Yes	Gabdangar	871	
No	No	No	No	Yes	b	c	721439	a	b	Yes	Chak Majait	872	
No	No	No	No	a	b	b	721454	a	b	Yes	Bara Bhagia	873	
No	No	No	No	a	b	b	721454	a	c	Yes	Tupchibar	874	
No	No	No	No			b	721454	a	b	Yes	Chak Sagar	875	
No	No	No	No	b	b	b	721454	b	c	Yes	Shankar Gerya	876	
No	No	No	No	b	b	b	721454	Yes	b	Yes	Madhabasan	877	
No	No	No	No	a	a	b	721454	a	c	Yes	Asharya Bandh	878	
No	No	No	No	a	b	b	721454	Yes	b	Yes	Nilapur	879	
No	No	No	No	a	b	b	721454	Yes	b	Yes	Pandua Para	880	
No	No	No	No	a	a	c	721454	a	c	a	Purulia	881	
No	No	No	No	a	b	b	721454	Yes	b	Yes	Kulraksi	882	
No	No	No	No	Yes	b	b	721454	Yes	c	Yes	Kat Ranka	883	
No	No	No	No	a	b	b	721454	Yes	b	Yes	Maishali	884	
No	No	No	No	a	b	c	721454	a	c	Yes	Sholpeta	885	
No	No	No	No	a	a	a	721439	b	b	b	Banamalipur	886	
No	No	No	No	a	b	c		a	b	Yes	Mirjapur	887	
No	No	No	No	a	a	b	721454	Yes	b	Yes	Ektarpur	888	
No	No	No	No	c	a	b	721434	a	b	Yes	Joykrishnapur	889	
No	No	No	No	c	Yes	b		a	c	Yes	Sahapur	890	
No	No	No	No	a	a	b	721454	a	c	Yes	Raghurampur	891	
No	No	No	No	a	a	b	721439	a	c	Yes	Mamudpur	892	
No	No	No	No		Yes	b	721434	a	b	a	Bhagabanpur	893	
No	No	No	No	a	a	b	721454	Yes	b	Yes	Chakdebi	894	
No	No	No	No	Yes	a	a	721434	a	b	Yes	Dhokra Banka	895	
No	No	No	No	a	a	a	721434	a	b	Yes	Amgechhe	896	
No	No	No	No	a	a	a	721434	Yes	c	Yes	Ramkhali	897	
No	No	Yes	Yes	a	a	c	721434	Yes	b	Yes	Tal Chitkini	898	
No	No	Yes	Yes	Yes	a	c	721434	Yes	c	Yes	Barmu Khal	899	
No	No	Yes	Yes	a	a	c	721458	Yes	b	Yes	Chisti Pur Bheri	900	
Yes	No	Yes	No	a	a	c	721454	Yes	c	Yes	Golara Bheri	901	
No	No	No	No	c	Yes	Yes	721454	a	b	Yes	Rupa Dighi	902	
No	No	Yes	No	a	a	c	721454	Yes	b	Yes	Golara Nij	903	
No	No	No	No	a	a	c	721434	Yes	c	a	Chistipur	904	
No	No	No	No	a	a	c	721458	Yes	b	Yes	Baruipur	905	
Yes	Yes	No	No	c	a	c	721434	Yes	c	Yes	Chistipur Bheri	906	
No	No	No	No	a	a	c	721434	Yes	b	Yes	Pal Para Bheri	907	
No	No	No	No	a	a	c	721454	Yes	c	Yes	Godai Bheri	908	
No	No	No	No	a	a	c	721454	Yes	b	Yes	Barui Pur	909	
No	No	No	No	a	a	c	721454	a	b	Yes	Ram Basan	910	
No	No	No	No	Yes	Yes	c	721458	Yes	b	Yes	Palpara	911	
No	No	No	No	a	a	c	721458	Yes	b	Yes	Machhranka Nankar	912	

Communication and transport facilities (If amenities available code -Yes is given except for Village Pin Code ,If not available within the village , the distance range code viz; a for < 5 Kms, b for 5-10 Kms and c for 10+ kms of nearest place where facility is available is given).													Village connected to highway (If amenities available code viz; a for < 5 Kms, b for 5-10 Kms and c for 10+ kms of nearest place where facility is available is given).			
Serial Number	Name of Village	Internet cafes/ Common service centre (CSC)	Private courier facility	Bus service (Public & Private)	Railway stations	Auto/Modified Autos	Taxis and Vans	Tractors	Cycle-pulled rickshaws(Manual & Machine driven)	Carts driven by animals	Sea /River ferry service	Connected to national highway(NH)	Connected to state highway(SH)	Connected to major district road (MDR)	Connected to others district road	Pucca roads
1	2	58	59	60	61	62	63	64	65	66	67	68	69	70	71	72
870	Dakshin Jali Bheri	a	c	a	c	c	a	a	Yes	c	c	c	c	c	Yes	Yes
871	Gabdangar	c	b	b	c	c	Yes	Yes	Yes	c	c	c	c	b	a	a
872	Chak Majait	c	b	b	c	c	Yes	Yes	Yes	c	c	c	c	b	a	a
873	Bara Bhagia	b	b	b	c	c	b	b	Yes	c	c	c	c	b		b
874	Tupchibar	b	c	b	c	b	b	c	Yes	c	c	c	c	b		b
875	Chak Sagar	c	c	a	c	c	b	c	Yes	c	c					b
876	Shankar Gerya	b	b	a	c	c	a	a	Yes	c	c	c	c	a		a
877	Madhabasan	b	b	b	c	b	b	b	Yes	c	c	b	c	b	b	b
878	Asharya Bandh	a	a	a	c	a	a	a	Yes	c	c	c	c	c	a	a
879	Nilapur	b	c	a	c	b	b	b	a	c	c	c	c	c	b	b
880	Pandua Para	b	c	b	c	b	b	b	a	c	c	c	c	c	b	b
881	Purulia	a	c	a	c	a	a	Yes	b	c	c	c	c	c	a	b
882	Kulrakhi	b	c	b	c	b	b	b	a	c	c	c	c	c	b	b
883	Kat Ranka	b	c	b	c	b	b	b	Yes	c	c	c	c	c	b	b
884	Maishali	b	c	b	c	b	c	b	Yes	Yes	Yes	c	c	c	b	b
885	Sholpeta	b	b	b	c	Yes	a	b	a	c	c	c	c	b	Yes	b
886	Banamalipur	a	c	a	c	a	a	a	Yes	c	c	c	c	c	b	b
887	Mirjapur	b	b	b	c	c	a	b	a	c	c	c	c	b		b
888	Ektarpur	c	b	Yes	c	c	a	c	Yes	c	c	c	c		Yes	Yes
889	Joykrishnapur	a	a	a	c	c	a	c	a	c	c	c	c	c	c	a
890	Sahapur	c	c	Yes	c	Yes	Yes	a	Yes	c	c	c	c	Yes		a
891	Raghurampur	c	c	a	c	b	a	c	a	c	c	c	c	a		a
892	Mamudpur	c	c	Yes	c	c	Yes	c	Yes	c	c	c	c	Yes		Yes
893	Bhagabanpur	a	a	a	c	Yes	Yes	Yes	Yes	c	c	c	c	c	Yes	a
894	Chakdebi	a	c	a	c	c	a	c	a	c	c	c	a			a
895	Dhokra Banka	c	c	Yes	c	c	Yes	b	Yes	c	c	c	c		c	Yes
896	Amgechhe	c	b	a	c	c	a	Yes	Yes	c	Yes	c	c	c	a	Yes
897	Ramkhali	c	c	Yes	c	c	Yes	Yes	Yes	c	c	c	c		c	Yes
898	Tal Chitkini	a	Yes	a	c	Yes	Yes	b	Yes	c	c	c	c		Yes	Yes
899	Barmu Khal	a	a	a	c	a	Yes	b	Yes	c	c	c	c	a	b	a
900	Chisti Pur Bheri	a	a	Yes	c	Yes	Yes	b	Yes	c	c	c	c			a
901	Golara Bheri	a	Yes	Yes	c	Yes	Yes	b	Yes	c	c	c	c			Yes
902	Rupa Dighi	c	c	Yes	Yes	Yes	Yes	Yes	Yes	c	c	c	c			Yes
903	Golara Nij	c	c	Yes	c	c	Yes	Yes	Yes	c	c	c	c	Yes	c	a
904	Chistipur	c	c	Yes	Yes	a	Yes	Yes	a	c	c	c	c	Yes	Yes	Yes
905	Baruipur	a	c	Yes	c	c	Yes	Yes	Yes	c	c	c	c	Yes	c	b
906	Chistipur Bheri	Yes	c	Yes	Yes	c	a	Yes	Yes	c	c	c	a			a
907	Pal Para Bheri	a	c	a	c	Yes	Yes	Yes	Yes	c	Yes	c	c	a	Yes	a
908	Godai Bheri	Yes	Yes	a	c	c	Yes	Yes	Yes	Yes	c	c	c		Yes	a
909	Barui Pur	Yes	Yes	Yes	Yes	Yes	a	Yes	Yes	Yes	c	c	c	Yes		a
910	Ram Basan	Yes	c	b	c	c	b	c	Yes	c	c	c	c	b	c	a
911	Palpara	c	b	b	c	c	Yes	c	Yes	c	c	c	c	Yes	Yes	a
912	Machhranka Nankar	a	c	a	c	c	Yes	a	Yes	c	c	c		c	a	a

ys,village roads, banks & credit societies
:-Yes is given, If not available within the
code viz; a for < 5 Kms, b for 5-10 Kms
place where facility is available is given).

Availability of miscellaneous facilities (If amenities available code -Yes is given, If not
available within the village , the distance range code viz; a for < 5 Kms, b for 5-10 Kms
and c for 10+ kms of nearest place where facility is available is given).

73	74	75	76	77	78	79	80	81	82	83	84	85	86	87	Name of Village	Serial Number
Yes	c	c	Yes	a	b	c	Yes	Yes	c	Yes	Yes	Yes	Yes	Yes	Dakshin Jali Bheri	870
Yes	c	c	Yes	b	c	c	Yes	a	b	a	c	Yes	Yes	Yes	Gabdangar	871
Yes	c	c	Yes	b	c	c	Yes	a	c	b	Yes	Yes	Yes	a	Chak Majait	872
Yes			Yes	b	c	c	Yes	Yes	c	Yes	Yes	Yes	Yes	Yes	Bara Bhagia	873
b	b		Yes	b	c	c	Yes	Yes	c	Yes	Yes	Yes	Yes	Yes	Tupchibar	874
a			b			Yes	Yes	Yes	c	Yes	Yes	Yes	Yes	Yes	Chak Sagar	875
Yes	b		Yes	a	c	c	Yes	Yes	c	Yes	Yes	a	a	Yes	Shankar Gerya	876
Yes	b		b	b	c	c	Yes	Yes	c	Yes	Yes	a	Yes	Yes	Madhabasan	877
a			b	a	c	c	Yes	a	c	b	c	Yes	a	Yes	Asharya Bandh	878
a		a	a	b	c	c	Yes	a	c	a	c	a	Yes	Yes	Nilapur	879
a		a	b	b	c	c	Yes	a	c	a	c	Yes	Yes	Yes	Pandua Para	880
a			b	b	b	c	Yes	a	c	c	Yes	Yes	Yes	Yes	Purulia	881
a		a	b	b	c	c	Yes	a	c	a	c	Yes	Yes	Yes	Kulrakhi	882
a		a	b	b	c	c	Yes	Yes	c	Yes	Yes	Yes	Yes	Yes	Kat Ranka	883
a			a	b	c	Yes	Yes	a	c	Yes	c	Yes	Yes	Yes	Maishali	884
a		b	b	b	c	Yes	Yes	Yes	b	Yes	Yes	Yes	Yes	Yes	Sholpeta	885
a			b	a	c	c	a	a	c	a	c	a	Yes	Yes	Banamalipur	886
a			a	b	c	Yes	Yes	Yes	b	Yes	Yes	Yes	Yes	Yes	Mirjapur	887
a	a		Yes	a	c	c	Yes	Yes	b	Yes	Yes	Yes	Yes	Yes	Ektarpur	888
a		Yes	Yes	a	b	c	Yes	a	c	a	a	Yes	Yes	Yes	Joykrishnapur	889
Yes	b	Yes	Yes	a	b	Yes	Yes	Yes	Yes	Yes	Yes	Yes	Yes	Yes	Sahapur	890
a		a	b	Yes	c	Yes	Yes	a	c	a	a	Yes	Yes	Yes	Raghurampur	891
a		a	Yes	a	c	Yes	Yes	a	c	a	a	Yes	Yes	Yes	Mamudpur	892
Yes			Yes		b	c	Yes	Yes	b	Yes	Yes	Yes	Yes	Yes	Bhagabanpur	893
a		a	b	a	c	Yes	Yes	a	c	a	a	Yes	Yes	Yes	Chakdebi	894
Yes	c	a	Yes	b	c	b	Yes	Yes	b	Yes	Yes	Yes	Yes	Yes	Dhokra Banka	895
Yes	Yes	Yes	Yes	a	c	c	a	Yes	c	a	a	Yes	Yes	Yes	Amgechhe	896
Yes	c	a	a	b	c	c	Yes	b	Yes	Yes	Yes	Yes	Yes	a	Ramkhali	897
Yes		a	Yes	a	b	Yes	Yes	Yes	b	Yes	Yes	Yes	Yes	Yes	Tal Chitkini	898
Yes		Yes	Yes	a	b	c	Yes	Yes	b	Yes	Yes	Yes	Yes	Yes	Barmu Khal	899
Yes			Yes	a	a	Yes	Yes	Yes	b	Yes	Yes	Yes	Yes	Yes	Chisti Pur Bheri	900
Yes	Yes	a	Yes	a	a	Yes	Yes	Yes	b	Yes	Yes	Yes	Yes	Yes	Golara Bheri	901
Yes	a	a	Yes	Yes	b	c	Yes	Yes	Yes	Yes	Yes	Yes	Yes	Yes	Rupa Dighi	902
a	c	a	Yes	a	c	c	Yes	a	c	a	a	Yes	Yes	Yes	Golara Nij	903
a			Yes	a	b	Yes	Yes	a	c	a	a	Yes	Yes	Yes	Chistipur	904
b	c	a	Yes	a	c	c	Yes	a	c	a	a	Yes	Yes	Yes	Baruipur	905
Yes	Yes		Yes	a	c	c	Yes	a	c	a	c	Yes	Yes	Yes	Chistipur Bheri	906
a			Yes	a	a	Yes	Yes	Yes	b	Yes	Yes	Yes	Yes	Yes	Pal Para Bheri	907
a			Yes	a	a	c	Yes	Yes	b	Yes	Yes	Yes	Yes	Yes	Godai Bheri	908
Yes			Yes	b	a	Yes	Yes	Yes	c	a	Yes	Yes	Yes	Yes	Barui Pur	909
a		a	Yes	b	c	b	Yes	a	c	a	a	Yes	Yes	Yes	Ram Basan	910
Yes	Yes	b	Yes	Yes	Yes	Yes	Yes	Yes	Yes	Yes	a	Yes	Yes	Yes	Palpara	911
a			b	a	b	c	Yes	a	c	a	a	Yes	Yes	Yes	Machhranka Nankar	912

Availability of miscellaneous facilities (If amenities available code -Yes is given, If not available within the village , the distance range code viz; a for < 5 Kms, b for 5-10 Kms and c for 10+ kms of nearest place where facility is available is given).												Availability of electricity (Yes/No)			
Serial Number	Name of Village	ASHA (Accredited Social Health Activist)	Community centre with/without TV	Sports Field,	Sports Club / Recreation Centre	Cinema / Video Hall	Public Library	Public Reading Room	Newspaper Supply	Assembly Polling station	Birth & Death Registration Office	Power Supply for Domestic Use (ED)	Power Supply for Agricultural Use (EAG)	Power Supply for Commercial Use (EC)	Power Supply for All Uses (EA)
1	2	88	89	90	91	92	93	94	95	96	97	98	99	100	101
870	Dakshin Jali Bheri	Yes	Yes	Yes	Yes	Yes	Yes	Yes	Yes	Yes	Yes	Yes	Yes	Yes	Yes
871	Gabdangar	Yes	c	c	c	c	b	b	Yes	Yes	b	Yes	Yes	No	No
872	Chak Majait	Yes	Yes	c	c	c	c	b	b	Yes	b	Yes	Yes	Yes	Yes
873	Bara Bhagia	Yes	Yes	Yes	Yes	Yes	b	Yes	Yes	Yes	Yes	Yes	No	No	No
874	Tupchibar	Yes	Yes	Yes	Yes	Yes	Yes	Yes	Yes	Yes	Yes	Yes	Yes	Yes	Yes
875	Chak Sagar	Yes	Yes	Yes	Yes	Yes	Yes	Yes	Yes	Yes	Yes	Yes	No	No	No
876	Shankar Gerya	Yes	Yes	Yes	Yes	Yes	a	Yes	Yes	Yes	Yes	Yes	Yes	Yes	Yes
877	Madhabasan	Yes	Yes	Yes	Yes	c	b	Yes	Yes	Yes	Yes	Yes	Yes	Yes	Yes
878	Asharya Bandh	Yes	a	a	c	a	a	c	Yes	Yes	a	Yes	Yes	Yes	Yes
879	Nilapur	Yes	b	b	c	b	b	b	c	a	a	Yes	Yes	Yes	Yes
880	Pandua Para	Yes	b	b	b	b	b	b	b	a	a	Yes	Yes	Yes	Yes
881	Purulia	Yes	b	b	c	a	a	a	b	a	a	Yes	Yes	Yes	Yes
882	Kulraksi	Yes	b	b	b	b	b	b	b	a	a	Yes	Yes	Yes	Yes
883	Kat Ranka	Yes	b	b	b	c	b	b	b	Yes	Yes	Yes	Yes	Yes	Yes
884	Maishali	Yes	b	b	b	b	b	b	a	a	a	Yes	Yes	Yes	Yes
885	Sholpeta	Yes	Yes	Yes	Yes	Yes	Yes	Yes	Yes	Yes	Yes	Yes	Yes	Yes	Yes
886	Banamalipur	Yes	a	a	b	b	b	a	a	a	a	Yes	No	No	No
887	Mirjapur	Yes	Yes	Yes	Yes	Yes	Yes	Yes	Yes	Yes	Yes	Yes	Yes	Yes	Yes
888	Ektarpur	Yes	Yes	Yes	Yes	c	a	a	a	Yes	Yes	Yes	Yes	Yes	Yes
889	Joykrishnapur	Yes	Yes	Yes	Yes	Yes	Yes	Yes	Yes	Yes	Yes	Yes	Yes	No	No
890	Sahapur	Yes	Yes	Yes	Yes	b	a	a	a	Yes	a	Yes	Yes	Yes	Yes
891	Raghurampur	Yes	a	a	b	b	b	b	a	a	a	Yes	No	Yes	No
892	Mamudpur	Yes	a	b	Yes	c	b	b	a	Yes	a	Yes	Yes	Yes	Yes
893	Bhagabanpur	Yes	Yes	c	c	b	a	a	Yes	Yes	Yes	Yes	Yes	Yes	Yes
894	Chakdebi	Yes	a	b	b	b	b	b	a	a	b	Yes	Yes	Yes	Yes
895	Dhokra Banka	Yes	Yes	c	Yes	Yes	Yes	Yes	Yes	Yes	Yes	Yes	Yes	Yes	Yes
896	Amgechhe	Yes	Yes	Yes	Yes	b	a	Yes	Yes	Yes	Yes	b	Yes	Yes	Yes
897	Ramkhali	Yes	Yes	Yes	Yes	Yes	Yes	Yes	Yes	Yes	Yes	Yes	Yes	Yes	Yes
898	Tal Chitkini	Yes	Yes	Yes	Yes	Yes	Yes	Yes	Yes	Yes	Yes	Yes	Yes	Yes	Yes
899	Barmu Khal	Yes	Yes	Yes	Yes	Yes	Yes	Yes	Yes	Yes	Yes	Yes	Yes	Yes	Yes
900	Chisti Pur Bheri	Yes	Yes	Yes	Yes	Yes	Yes	Yes	Yes	Yes	Yes	Yes	Yes	Yes	Yes
901	Golara Bheri	Yes	Yes	Yes	Yes	Yes	Yes	Yes	Yes	Yes	Yes	Yes	Yes	Yes	Yes
902	Rupa Dighi	Yes	Yes	Yes	Yes	b	a	a	Yes	a	a	Yes	Yes	Yes	Yes
903	Golara Nij	Yes	c	c	a	b	a	a	Yes	Yes	Yes	Yes	Yes	Yes	Yes
904	Chistipur	Yes	Yes	Yes	Yes	b	a	a	Yes	Yes	a	Yes	Yes	Yes	Yes
905	Baruipur	Yes	c	c	a	b	Yes	Yes	Yes	a	a	Yes	Yes	Yes	Yes
906	Chistipur Bheri	Yes	Yes	Yes	Yes	Yes	Yes	Yes	Yes	Yes	b	Yes	Yes	Yes	Yes
907	Pal Para Bheri	Yes	Yes	Yes	Yes	Yes	Yes	Yes	Yes	Yes	Yes	Yes	Yes	Yes	Yes
908	Godai Bheri	Yes	Yes	Yes	Yes	Yes	Yes	Yes	Yes	Yes	Yes	Yes	Yes	Yes	Yes
909	Barui Pur	Yes	Yes	Yes	Yes	Yes	a	a	a	Yes	a	Yes	Yes	Yes	Yes
910	Ram Basan	Yes	c	b	Yes	Yes	Yes	Yes	Yes	Yes	Yes	Yes	Yes	Yes	Yes
911	Palpara	Yes	Yes	Yes	Yes	Yes	Yes	Yes	Yes	Yes	Yes	Yes	No	Yes	No
912	Machhranka Nankar	Yes	Yes	Yes	Yes	b	a	Yes	Yes	Yes	a	Yes	Yes	Yes	Yes

Nearest Town		Land Use							
		Area under different types of land use (in hectares rounded up to one decimal place)							
Name	Distance range code i.e. a for < 5 Kms, b for 5-10 Kms and c for 10+ kms .	Forests	Area under Non-agricultural Uses	Barren and Un-cultivable land	Permanent Pastures and Other Grazing Lands	Land Under Miscellaneous Tree Crops etc.	Culturable Waste Land	Name of Village	Serial Number
102	103	104	105	106	107	108	109	2	1
EGRA	c	0	11.1	0	0	0	0	Dakshin Jali Bheri	870
EGRA	c	0	9.2	0	0	0	0	Gabdangar	871
EGRA	c	0	7	0	0	0	0	Chak Majait	872
EGRA	c	0	9.5	0	0	0	0	Bara Bhagia	873
EGRA	c	0	11.3	0	0	0	0	Tupchibar	874
EGRA	c	0	3.2	0	0	0	0	Chak Sagar	875
EGRA	c	0	11	0	0	0	0	Shankar Gerya	876
EGRA	c	0	6.7	0	0	0	0	Madhabasan	877
EGRA	c	0	9.6	0	0	0	0	Asharya Bandh	878
EGRA	c	0	8.3	0	0	0	0	Nilapur	879
EGRA	c	0	5.8	0	0	0	0	Pandua Para	880
EGRA	c	0	4.5	0	0	0	0	Purulia	881
EGRA	c	0	9.3	0	0	0	0	Kulrakhi	882
EGRA	c	0	7.4	0	0	0	0	Kat Ranka	883
EGRA	c	0	6.1	0	0	0	0	Maishali	884
EGRA	c	0	2.8	0	0	0	0	Sholpeta	885
		0	2.3	0	0	0	0	Banamalipur	886
EGRA	c	0	2	0	0	0	0	Mirjapur	887
EGRA	c	0	12.1	0	0	0	0	Ektarpur	888
EGRA	c	0	8.2	0	0	0	0	Joykrishnapur	889
EGRA	c	0	11.6	0	0	0	0	Sahapur	890
EGRA	c	0	2.4	0	0	0	0	Raghurampur	891
EGRA	c	0	2	0	0	0	0	Mamudpur	892
EGRA	c	0	4.5	0	0	0	0	Bhagabanpur	893
EGRA	c	0	5.9	0	0	0	0	Chakdebi	894
EGRA	c	0	8.9	0	0	0	0	Dhokra Banka	895
EGRA	c	0	10.6	0	0	0	0	Amgechhe	896
EGRA	c	0	2	0	0	0	0	Ramkhali	897
EGRA	c	0	11.9	0	0	0	0	Tal Chitkini	898
EGRA	c	0	14.2	0	0	0	0	Barmu Khal	899
EGRA	c	0	9.2	0	0	0	0	Chisti Pur Bheri	900
EGRA	c	0	10.3	0	0	0	0	Golara Bheri	901
EGRA	c	0	2.7	0	0	0	0	Rupa Dighi	902
EGRA	c	0	8.5	0	0	0	0	Golara Nij	903
EGRA	c	0	6.8	0	0	0	0	Chistipur	904
EGRA	c	0	6	0	0	0	0	Baruipur	905
EGRA	c	0	10.5	0	0	0	0	Chistipur Bheri	906
EGRA	c	0	16.4	0	0	0	0	Pal Para Bheri	907
EGRA	c	0	2.2	0	0	0	0	Godai Bheri	908
EGRA	c	0	16.8	0	0	0	0	Barui Pur	909
EGRA	c	0	2.7	0	0	0	0	Ram Basan	910
EGRA	c	0	13.3	0	0	0	0	Palpara	911
EGRA	c	0	5.1	0	0	0	0	Machhranka Nankar	912

Land Use												
Area under different types of land use (in hectares rounded up to one decimal place)							Area irrigated by source (in hectare).					
Serial Number	Name of Village	Fallow lands other than current fallows	Current Fallows	Net Area Sown	Total Irrigated Land Area	Total Un-irrigated Land Area	Canals (C)	Wells/Tube-wells(W/TW)	Tanks/Lakes(T/L)	Water Falls(WF)	Others(O)	
1	2	110	111	112	113	114	115	116	117	118	119	
870	Dakshin Jali Bheri	0	0	112	77	35	0	77	0	0	0	
871	Gabdangar	0	0	89.2	55.1	34.1	0	55.1	0	0	0	
872	Chak Majait	0	0	55	36	19	0	36	0	0	0	
873	Bara Bhagia	0	0	122.4	47.4	75	0	47.4	0	0	0	
874	Tupchibar	0	0	80	15	65	0	15	0	0	0	
875	Chak Sagar	0	0	34.8	25.3	9.5	0	25.3	0	0	0	
876	Shankar Gerya	0	0	56.9	22	34.9	0	22	0	0	0	
877	Madhabasan	0	0	34.4	12	22.4	0	12	0	0	0	
878	Asharya Bandh	0	0	51	24	27	0	24	0	0	0	
879	Nilapur	0	0	50	26.5	23.5	0	26.5	0	0	0	
880	Pandua Para	0	0	43	13	30	0	13	0	0	0	
881	Purulia	0	0	44.8	23	21.8	0	23	0	0	0	
882	Kulrakhi	0	0	57.5	28	29.5	0	28	0	0	0	
883	Kat Ranka	0	0	58	23	35	0	23	0	0	0	
884	Maishali	0	0	36.2	16.7	19.5	0	16.7	0	0	0	
885	Sholpeta	0	0	41	31.5	9.5	0	31.5	0	0	0	
886	Banamalipur	0	0	53.3	12.7	40.6	0	12.7	0	0	0	
887	Mirjapur	0	0	48.8	40.5	8.3	0	40.5	0	0	0	
888	Ektarpur	0	0	79.5	35	44.5	0	35	0	0	0	
889	Joykrishnapur	0	0	40.2	22.5	17.7	0	22.5	0	0	0	
890	Sahapur	0	0	122	67.7	54.3	0	67.7	0	0	0	
891	Raghurampur	0	0	24	14	10	0	14	0	0	0	
892	Mamudpur	0	0	59.5	50.2	9.3	0	50.2	0	0	0	
893	Bhagabanpur	0	0	142.5	97.4	45.1	8	89.4	0	0	0	
894	Chakdebi	0	0	29.2	18	11.2	0	18	0	0	0	
895	Dhokra Banka	0	0	57.1	28.4	28.6	0	28.4	0	0	0	
896	Amgechhe	0	0	99	62.7	36.3	51.2	11.5	0	0	0	
897	Ramkhali	0	0	21	14.8	6.2	3.6	11.2	0	0	0	
898	Tal Chitkini	0	0	115	50	65	0	0	0	0	50	
899	Barmu Khal	0	0	47	9.6	37.4	0	0	0	0	9.6	
900	Chisti Pur Bheri	0	0	113.7	65.6	48.1	0	65.6	0	0	0	
901	Golara Bheri	0	0	93.2	62.6	30.6	0	0	0	0	62.6	
902	Rupa Dighi	0	0	17.6	9.8	7.8	0	9.8	0	0	0	
903	Golara Nij	0	0	121	42	79	0	42	0	0	0	
904	Chistipur	0	0	137.6	52	85.6	0	52	0	0	0	
905	Baruipur	0	0	23.1	6.1	17	0	6.1	0	0	0	
906	Chistipur Bheri	0	0	159	119.5	39.4	0	0	0	0	119.5	
907	Pal Para Bheri	0	0	201.4	114.9	86.6	0	100	0	0	14.9	
908	Godai Bheri	0	0	15.3	7	8.3	0	7	0	0	0	
909	Barui Pur	0	0	211.8	123.5	88.3	3	7	0	0	113.5	
910	Ram Basan	0	0	65.6	48.3	17.4	0	48.3	0	0	0	
911	Palpara	0	0	341.8	211.7	130.1	43	139.7	0	0	29	
912	Machhranka Nankar	0	0	24	12	12	2.3	9.7	0	0	0	

Name of three most important commodities manufactured			Name of Village	Serial Number
First	Second	Third		
120	121	122	2	1

Rice Making			Dakshin Jali Bheri	870
			Gabdangar	871
			Chak Majait	872
			Bara Bhagia	873
			Tupchibar	874
			Chak Sagar	875
			Shankar Gerya	876
			Madhabasan	877
			Asharya Bandh	878
			Nilapur	879
			Pandua Para	880
			Purulia	881
			Kulrakhi	882
			Kat Ranka	883
			Maishali	884
			Sholpeta	885
			Banamalipur	886
			Mirjapur	887
			Ektarpur	888
			Joykrishnapur	889
			Sahapur	890
			Raghurampur	891
			Mamudpur	892
			Bhagabanpur	893
			Chakdebi	894
			Dhokra Banka	895
			Amgechhe	896
			Ramkhali	897
			Tal Chitkini	898
			Barmu Khal	899
			Chisti Pur Bheri	900
			Golara Bheri	901
			Rupa Dighi	902
Rice Making			Golara Nij	903
Rice			Chistipur	904
Rice Making	Bta Salking		Baruipur	905
			Chistipur Bheri	906
			Pal Para Bheri	907
			Godai Bheri	908
			Barui Pur	909
Rice Processing			Ram Basan	910
Conch	Pitcher	Doll	Palpara	911
Rice Making			Machhranka Nankar	912

Census of India 2011
Amenities and Land use

Serial Number	Name of Village	Location code no.	Total area of the village (in hectares rounded up to one decimal place)	Total population (2011 census)	Number of households (2011 census)	Number of educational amenities availab village, the distance range code viz; a for for 10+ kms of nearest place where fa							
						Pre-Primary school (PP)	Primary school (P)	Middle school (M)	Secondary School (S)	Senior Secondary school (SS)	Degree college of arts science & commerce (ASC)	Engineering college(EC)	Medical college (MC)
1	2	3	4	5	6	7	8	9	10	11	12	13	14
913	Sarbhum	345039	19.2	120	33	1	1	a	a	a	2	c	c
914	Dhankar	345040	246.5	2667	626	2	2	a	a	a	a	c	c
915	Gopalband	345041	98.7	506	129	1	1	a	a	a	a	c	c
916	Naki Basan	345042	98.8	991	222	1	1	a	a	a	a	c	c
917	Barahat	345043	284.1	2781	670	2	2	1	1	1	b	c	c
918	Uttar Rayband	345044	74.1	641	148	1	1	a	1	2	b	c	c
919	Sahdatpur	345045	74.2	610	135	1	1	a	a	a	b	b	c
920	Naipukhuria	345046	31.4	92	25	a	a	a	a	a	b	b	c
921	Dulalpur	345047	87.1	907	190	1	1	a	a	a	b	c	c
922	Gobardhanpur	345048	54.9	327	86	1	1	1	a	c	c	c	c
923	Bulakipur	345049	54.6	533	130	1	1	a	a	a	c	c	c
924	Taladiha	345050	603.4	4599	1127	3	3	1	b	b	b	c	c
Block T O T A L :			17143.9	166977	39095	198	189	44	23	11	4	1	1

- Village Directory

(As in 2009)

le. (If not available within the < 5 Kms, b for 5-10 Kms and c cility is available is given).						Number of Medical Amenities available. (If not available within the village , the distance range code viz; a for < 5 Kms, b for 5-10 Kms and c for 10+ kms of nearest place where facility is available is given).													
Management institute (MI)	Polytechnic (Pt)	Vocational training school /ITI	Non-formal training centre (NFTC)	Special school for disabled (SSD)	Others (specify)	Community health centre (CHC)	Primary health centre (PHC)	Primary health sub centre (PHS)	Maternity and child welfare centre (MCW)	T.B. clinic (TBC)	Hospital-allopathic (HA)	Hospital-alternative medicine (HO)	Dispensary (D)	Veterinary hospital (VH)	Mobile health clinic (MHC)	Family welfare centre (FWC)	Name of Village	Serial Number	
15	16	17	18	19	20	21	22	23	24	25	26	27	28	29	30	31			
c	c	a	c	c		a	a	a	c	a		a	b		a		Sarbhum	913	
c	c	c	c	c	c	c	b	b	a	b	c	c	a	c	c	a	Dhankar	914	
c	c	a	c	c		a	a	a	c	a			a	b		a	Gopalband	915	
c	c	a	c	c		a	a	a	a	c	a			c		a	Naki Basan	916	
c	c	b	c	c		b		1	1	a	b	c	b		b	b	a	Barahat	917
c	c	c	c	c	c	b	a	a	a	c	a	a	a	b		b	Uttar Rayband	918	
c	c	b	c	c		a	a	a	a	c	a	c	b	b	b	c	Sahdatpur	919	
c	c	c	b	a	c	a	a	a	b	c	b	c	b	b	b	c	Naipukhuria	920	
c	c	b	c	c		b	a	a	a	c		1	a	b		b	Dulalpur	921	
c	b					c	a	a	a	c	c	c	b	b			Gobardhanpur	922	
c	c	c	c	c		c	c		1	c	c	c		2	b	c	Bulakipur	923	
c						1	b	1			c						Taladiha	924	
3	1	1	0	0	5	4	3	33	17	4	5	11	12	11	3	9	: Block T O T A L		

Serial Number	Name of Village	Number of Non-Government Medical Amenities available.							Availability of drinking water - Yes / No							
		Charitable non Govt. hospital/Nursing home.	Medical practitioner with MBBS Degree	Medical practitioner with other degree	Medical practitioner with no degree	Traditional practitioner and faith healer	Medicine Shop	Others	Tap water (Treated/Untreated)	Well water (Covered / Uncovered well)	Hand Pump	Tube wells / Bore well	Spring	River / Canal	Tank / Pond / Lake	Others
1	2	32	33	34	35	36	37	38	39	40	41	42	43	44	45	46
913	Sarbhum	0	0	0	0	0	0	0	No	No	Yes	Yes	No	No	No	No
914	Dhankar	0	0	0	3	0	0	0	No	No	Yes	Yes	No	Yes	Yes	No
915	Gopalband	0	0	0	2	0	0	0	No	No	Yes	Yes	No	No	No	No
916	Naki Basan	0	0	0	0	0	0	0	No	No	Yes	Yes	No	No	No	No
917	Barahat	0	0	0	0	1	0	0	No	No	Yes	Yes	No	No	No	No
918	Uttar Rayband	0	0	0	0	0	0	0	No	No	Yes	No	No	No	No	No
919	Sahdatpur	0	0	2	0	0	0	0	No	No	Yes	Yes	No	No	No	No
920	Naipukhuria	0	0	0	1	0	0	0	No	No	Yes	Yes	No	No	No	No
921	Dulalpur	0	0	0	1	0	0	0	No	No	Yes	No	No	No	No	No
922	Gobardhanpur	0	0	0	1	0	0	0	No	No	Yes	No	No	No	Yes	No
923	Bulakipur	0	0	1	2	0	2	0	No	No	Yes	No	No	Yes	No	No
924	Taladiha	0	0	0	1	7	1	0	No	No	Yes	No	No	Yes	No	No
Block T O T A L :		17	7	37	122	69	47	3	8	3	127	82	0	20	87	0

Availability of toilet & others Yes / No				Communication and transport facilities (If amenities available code -Yes is given except for Village Pin Code ,If not available within the village , the distance range code viz; a for < 5 Kms, b for 5-10 Kms and c for 10+ kms of nearest place where facility is available is given).								
Community toilet including bath.	Community toilet excluding bath.	Rural sanitary mart or sanitary hardware outlet available near the village.	Community bio- gas or recycle of waste for productive use.	Post office(PO)	Sub post office (SPO)	Post & Telegraph office (P&TO)	Village Pin Code	Telephones (Land lines)	Public call office (PCO)	Mobile phone coverage	Name of Village	Serial Number
47	48	49	50	51	52	53	54	55	56	57	2	1
No	No	No	No	a	a	c	721458	a	c	a	Sarbhun	913
No	No	No	No	b	a	c	721458	b	c	Yes	Dhankar	914
No	No	No	No	a	a	c	721454	a	b	Yes	Gopalband	915
No	No	No	No	c	a	c	721454	a	c	Yes	Naki Basan	916
No	No	No	No	Yes	b	c	721454	a	b	Yes	Barahat	917
No	No	No	No	a	b	c	721454	a	b	Yes	Uttar Rayband	918
No	No	No	No	a	b	c	721454	Yes	c	Yes	Sahdatpur	919
No	No	No	No	a	b	c	721454	a	c	Yes	Naipukhuria	920
No	No	No	No	a	b	b	721454	b	b	Yes	Dulalpur	921
No	No	No	No	a	b	b	721454	Yes	b	Yes	Gobardhanpur	922
No	Yes	No	No	b	b	b	721439	b	c	a	Bulakipur	923
No	No	Yes	No	b	Yes	c	721439	Yes	c	Yes	Taladiha	924
3	11	6	3	23	5	1	130	60	0	119	: Block TOTAL	

Communication and transport facilities (If amenities available code -Yes is given except for Village Pin Code ,If not available within the village , the distance range code viz; a for < 5 Kms, b for 5-10 Kms and c for 10+ kms of nearest place where facility is available is given).													Village connected to highway (If amenities available code viz; a for < 5 Kms, b for 5-10 Kms and c for 10+ kms of nearest place where facility is available is given).			
Serial Number	Name of Village	Internet cafes/ Common service centre (CSC)	Private courier facility	Bus service (Public & Private)	Railway stations	Auto/Modified Autos	Taxis and Vans	Tractors	Cycle-pulled rickshaws(Manual & Machine driven)	Carts driven by animals	Sea /River ferry service	Connected to national highway(NH)	Connected to state highway(SH)	Connected to major district road (MDR)	Connected to others district road	Pucca roads
1	2	58	59	60	61	62	63	64	65	66	67	68	69	70	71	72
913	Sarbhum	a	b	a	c	c	a	c	Yes	c	c	c	c	c	a	a
914	Dhankar	a	c	a	c	c	a	b	Yes	c	c	c	c	c	c	a
915	Gopalband	a	c	a	c	c	a	c	Yes	c	c	c	c	c	a	a
916	Naki Basan	a	a	a	c	c	a	c	a	c	c	c	c	c	c	a
917	Barahat	a	a	a	c	a	a	c	Yes	c	c	c	c	a		a
918	Uttar Rayband	b	c	b	c	b	b	b	Yes	c	c	c	c	c	b	b
919	Sahdatpur	a	a	a	c	c	a	b	Yes	c	c	c	c	c	a	a
920	Naipukhuria	b	b	b	c	c	b	b	Yes	c	c	c	c	c	b	b
921	Dulalpur	b	c	b	c	b	b	b	a	c	c	c	c	c	b	b
922	Gobardhanpur	b	c	b	c	b	b	c	Yes	c	c	c	c	b	b	b
923	Bulakipur	b	b	b	c	c	a	b	Yes	c	Yes	c	c	b	Yes	Yes
924	Taladiha	b	b	a	c	c	a	b	Yes	c	Yes	c	c	a		a
Block T O T A L :		4	7	31	5	14	55	34	117	20	11	0	0	21	31	31

ys,village roads, banks & credit societies :-Yes is given, If not available within the code viz; a for < 5 Kms, b for 5-10 Kms place where facility is available is given).													Availability of miscellaneous facilities (If amenities available code -Yes is given, If not available within the village , the distance range code viz; a for < 5 Kms, b for 5-10 Kms and c for 10+ kms of nearest place where facility is available is given).			
Kutchcha roads	Water bounded macadam(WBM) roads	Navigable waterway (river/canal)(NW)	Footpaths (FP)	Commercial & Co-operative Banks	ATM	Agricultural Credit Societies	Self-Help Group (SHG)	Public distribution system (PDS) shop	Mandis / Regular market	Weekly Haat	Agricultural marketing society	Integrated Child Development Scheme (Nutritional Centres)	Anganwadi Centre (Nutritional Centres)	Others (Nutritional Centres)	Name of Village	Serial Number
73	74	75	76	77	78	79	80	81	82	83	84	85	86	87	2	1
a	a	b	a	b	c	Yes	a	c	a	a	Yes	Yes	Yes	Yes	Sarbhum	913
a	c	Yes	Yes	a	c	c	Yes	a	c	a	a	Yes	Yes	Yes	Dhankar	914
a	a	b	a	b	c	Yes	a	c	a	a	Yes	Yes	Yes	Yes	Gopalband	915
a		Yes	Yes	a	b	c	Yes	a	c	a	a	Yes	Yes	Yes	Naki Basan	916
a			Yes	b	c	Yes	Yes	a	c	a	c	Yes	Yes	Yes	Barahat	917
a	a	b	b	c	c	Yes	Yes	c	a	c	Yes	Yes	Yes	Yes	Uttar Rayband	918
a		Yes	a	b	c	Yes	Yes	c	a	c	Yes	Yes	Yes	Yes	Sahdatpur	919
a		b	b	b	c	a	a	c	a	c	a	a	Yes	Yes	Naipukhuria	920
a	a	Yes	b	c	Yes	Yes	a	c	a	c	Yes	Yes	Yes	Yes	Dulalpur	921
Yes	b	b	b	c	c	Yes	Yes	c	Yes	Yes	Yes	Yes	Yes	Yes	Gobardhanpur	922
Yes	a	Yes	b	c	c	Yes	Yes	c	Yes	Yes	b	Yes	Yes	Yes	Bulakipur	923
Yes		Yes	b	c	Yes	Yes	Yes	c	Yes	c	Yes	Yes	Yes	Yes	Taladiha	924
66	9	14	91	6	1	39	131	71	11	62	56	124	128	126	: Block T O T A L	

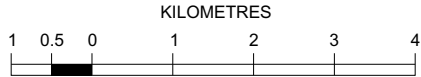
Availability of miscellaneous facilities (If amenities available code -Yes is given, If not available within the village , the distance range code viz; a for < 5 Kms, b for 5-10 Kms and c for 10+ kms of nearest place where facility is available is given).												Availability of electricity (Yes/No)			
Serial Number	Name of Village	ASHA (Accredited Social Health Activist)	Community centre with/without TV	Sports Field,	Sports Club / Recreation Centre	Cinema / Video Hall	Public Library	Public Reading Room	Newspaper Supply	Assembly Polling station	Birth & Death Registration Office	Power Supply for Domestic Use (ED)	Power Supply for Agricultural Use (EAG)	Power Supply for Commercial Use (EC)	Power Supply for All Uses (EA)
1	2	88	89	90	91	92	93	94	95	96	97	98	99	100	101
913	Sarbhum	Yes	Yes	Yes	a	c	c	a	a	Yes	a	Yes	No	No	No
914	Dhankar	Yes	c	c	Yes	b	a	a	Yes	Yes	a	Yes	Yes	Yes	Yes
915	Gopalband	Yes	Yes	a	c	c	a	a	Yes	Yes	Yes	Yes	Yes	No	No
916	Naki Basan	Yes	Yes	Yes	Yes	Yes	Yes	Yes	Yes	Yes	Yes	Yes	Yes	No	No
917	Barahat	Yes	Yes	b	Yes	Yes	b	b	a	Yes	a	Yes	Yes	Yes	Yes
918	Uttar Rayband	Yes	b	b	b	c	b	b	b	a	a	Yes	Yes	Yes	Yes
919	Sahdatpur	Yes	b	b	c	b	a	b	a	Yes	a	Yes	Yes	Yes	Yes
920	Naipukhuria	Yes	b	b	c	b	a	b	b	a	a	Yes	Yes	No	No
921	Dulalpur	Yes	b	b	b	b	b	b	b	a	a	Yes	Yes	Yes	Yes
922	Gobardhanpur	Yes	Yes	Yes	Yes	c	b	Yes	Yes	Yes	Yes	Yes	Yes	Yes	Yes
923	Bulakipur	Yes	Yes	Yes	Yes	b	b	b	Yes	a	Yes	Yes	Yes	Yes	Yes
924	Taladiha	Yes	a	Yes	c	b	c	b	Yes	Yes	a	Yes	Yes	Yes	Yes
Block T O T A L :		128	79	81	82	55	53	62	100	106	69	136	122	95	92

Nearest Town		Land Use							
		Area under different types of land use (in hectares rounded up to one decimal place)							
Name	Distance range code i.e. a for < 5 Kms, b for 5-10 Kms and c for 10+ kms .	Forests	Area under Non-agricultural Uses	Barren and Un-cultivable land	Permanent Pastures and Other Grazing Lands	Land Under Miscellaneous Tree Crops etc.	Culturable Waste Land	Name of Village	Serial Number
102	103	104	105	106	107	108	109	2	1
EGRA	c	0	2.2	0	0	0	0	0 Sarbhum	913
EGRA	c	0	10.6	0	0	0	0	0 Dhankar	914
EGRA	c	0	8	0	0	0	0	0 Gopalband	915
EGRA	c	0	10.1	0	0	0	0	0 Naki Basan	916
EGRA	c	0	15.4	0	0	0	0	0 Barahat	917
EGRA	c	0	8.9	0	0	0	0	0 Uttar Rayband	918
EGRA	c	0	9	0	0	0	0	0 Sahdatpur	919
EGRA	c	0	2.6	0	0	0	0	0 Naipukhuria	920
EGRA	c	0	12.6	0	0	0	0	0 Dulalpur	921
EGRA	c	0	13.2	0	0	0	0	0 Gobardhanpur	922
EGRA	c	0	7	0	0	0	0	0 Bulakipur	923
EGRA	c	0	36.3	0	0	0	0	0 Taladiha	924
0	0	0	1596	0	0	0	0	114 : Block T O T A L	

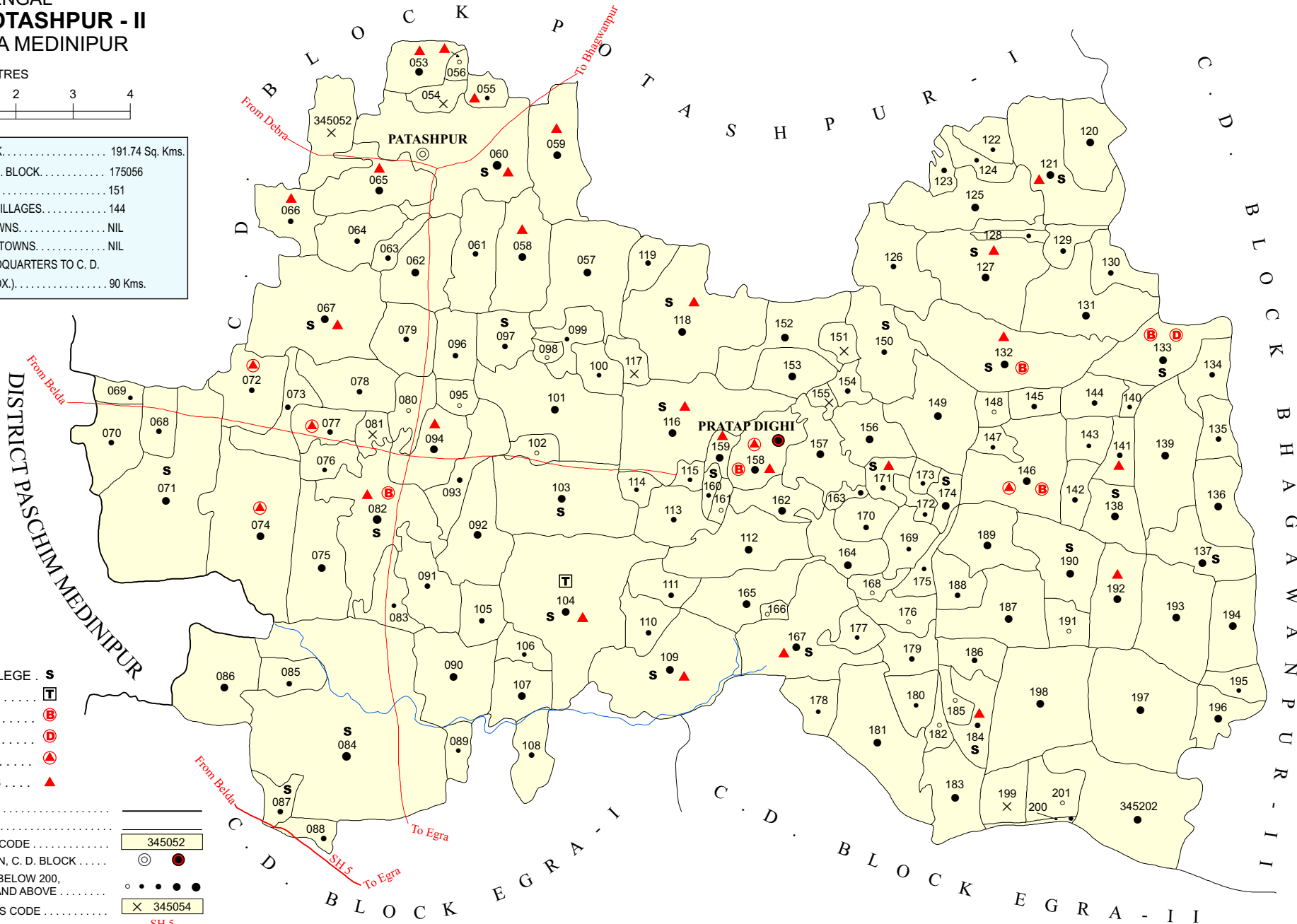
Land Use												
Area under different types of land use (in hectares rounded up to one decimal place)							Area irrigated by source (in hectare).					
Serial Number	Name of Village	Fallow lands other than current fallows	Current Fallows	Net Area Sown	Total Irrigated Land Area	Total Un-irrigated Land Area	Canals (C)	Wells/Tube-wells(W/TW)	Tanks/Lakes(T/L)	Water Falls(WF)	Others(O)	
1	2	110	111	112	113	114	115	116	117	118	119	
913	Sarbhum	0	0	17	11.4	5.6	5	6.4	0	0	0	
914	Dhankar	0	0	235.9	171.6	64.4	0	0	0	0	171.6	
915	Gopalband	0	0	90.7	68.8	21.9	68.8	0	0	0	0	
916	Naki Basan	0	0	88.7	58.5	30.2	0	58.5	0	0	0	
917	Barahat	0	0	268.8	98.5	170.2	0	98.5	0	0	0	
918	Uttar Rayband	0	0	65.2	43.5	21.7	0	37.1	0	0	6.4	
919	Sahdatpur	0	0	65.2	44	21.2	0	34.9	0	0	9.1	
920	Naipukhuria	0	0	28.8	11.5	17.2	0	11.5	0	0	0	
921	Dulalpur	0	0	74.5	45	29.5	0	45	0	0	0	
922	Gobardhanpur	0	0	41.8	22	19.8	0	22	0	0	0	
923	Bulakipur	0	0	47.6	38	9.6	0	0	0	0	38	
924	Taladiha	0	0	567.1	312.4	254.7	30.4	165.5	0	0	116.5	
Block T O T A L :		0	0	15434	7830.7	7603.3	901.9	5724.1	0	0		

Name of three most important commodities manufactured			Name of Village	Serial Number
First	Second	Third		
120	121	122	2	1
Rice Making			Sarbhum	913
Rice Processing			Dhankar	914
			Gopalband	915
			Naki Basan	916
			Barahat	917
			Uttar Rayband	918
			Sahdatpur	919
			Naipukhuria	920
			Dulalpur	921
			Gobardhanpur	922
Rice			Bulakipur	923
			Taladiha	924
			: Block T O T A L	

INDIA
WEST BENGAL
C. D. BLOCK POTASHPUR - II
DISTRICT PURBA MEDINIPUR

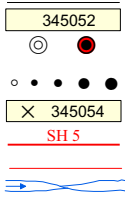


TOTAL AREA OF THE C. D. BLOCK.....	191.74 Sq. Kms.
TOTAL POPULATION OF THE C. D. BLOCK.....	175056
TOTAL NUMBER OF VILLAGES.....	151
TOTAL NUMBER OF INHABITED VILLAGES.....	144
TOTAL NUMBER OF CENSUS TOWNS.....	NIL
TOTAL NUMBER OF STATUTORY TOWNS.....	NIL
DISTANCE FROM DISTRICT HEADQUARTERS TO C. D.	
BLOCK HEADQUARTERS (APPROX.).....	90 Kms.



- HIGH SCHOOL / INTER COLLEGE . **S**
- TECHNICAL INSTITUTIONS **T**
- BANK **B**
- DISPENSARY..... **D**
- PRIMARY HEALTH CENTRE **▲**
- OTHER MEDICAL SERVICES **▲**

- BOUNDARY, DISTRICT.....
- " C. D. BLOCK.....
- " VILLAGE WITH MDDS CODE.....
- HEADQUARTERS : POLICE STATION, C. D. BLOCK.....
- POPULATION SIZE OF VILLAGES : BELOW 200,
200-499, 500-999, 1000-4999, 5000 AND ABOVE.....
- UNINHABITED VILLAGE WITH MDDS CODE.....
- STATE HIGHWAY.....
- IMPORTANT METALLED ROADS.....
- RIVER AND STREAM.....



Alphabetical List of Villages

Name of the CD Block : Potashpur-II

CD Block Code (2011) : 0325

Sl. No.	Name of the Village	PLCN 2001	MDDS PLCN 2011
1	2	3	4
1	Agarbheri Benachal	03584800	345175
2	Agraiya	03583700	345164
3	Argoal	03581900	345146
4	Babuidanri	03586600	345193
5	Bagmari	03578900	345116
6	Baharda	03575900	345086
7	Baincha	03576200	345089
8	Balgobindapur	03580000	345127
9	Ballavpur	03585800	345185
10	Baman Bar	03581000	345137
11	Baman Bar	03585400	345181
12	Bamunda	03573000	345057
13	Bara Konyarda	03577400	345101
14	Bara Patharghata	03577300	345100
15	Baraudaypur	03586000	345187
16	Barbatia	03576000	345087
17	Batia	03584300	345170
18	Bhairabdanri	03583800	345165
19	Bhat Bar	03583600	345163
20	Bhubanmangalpur	03580300	345130
21	Braja Kishorpur	03584700	345174
22	Brajaballabhpur	03586300	345190
23	Buran	03576100	345088
24	Chak Aiman	03584500	345172
25	Chak Batia	03584200	345169
26	Chak Bhabani	03584000	345167
27	Chak Bhogi	03579600	345123
28	Chak Bishu	03583400	345161
29	Chak Charani	03581300	345140
30	Chak Garura	03582400	345151
31	Chak Kandu	03581800	345145
32	Chak Mabarak	03584900	345176
33	Chak Mahammad	03577200	345099
34	Chak Mahammad	03577500	345102
35	Chak Maruj	03583900	345166
36	Chak Mathuri	03585000	345177
37	Chak Padu	03581700	345144

Alphabetical List of Villages

Name of the CD Block : Potashpur-II

CD Block Code (2011) : 0325

Sl. No.	Name of the Village	PLCN 2001	MDDS PLCN 2011
1	2	3	4
38	Chakanpur	03572500	345052
39	Chakbela	03577900	345106
40	Chakbeli	03576800	345095
41	Chakfarid	03575400	345081
42	Chakghano	03572900	345056
43	Chakkalika	03575300	345080
44	Chaknaran	03572700	345054
45	Chakrasul	03580600	345133
46	Chaksrihari	03574200	345069
47	Chaksrikrishna	03573900	345066
48	Chandan Khali	03579900	345126
49	Chandanpur	03577600	345103
50	Chhayghari	03584600	345173
51	Chhota Patharghata	03577100	345098
52	Chhota Udaypur	03586200	345189
53	Dainda	03575100	345078
54	Dakshin Burijor	03580200	345129
55	Dakshin Itabere	03579700	345124
56	Deulbar	03582900	345156
57	Dhusurda	03582500	345152
58	Dwarakapur	03578800	345115
59	Erabar	03581500	345142
60	Gabardhanpur	03576700	345094
61	Gangasagar	03574300	345070
62	Ghonga	03585200	345179
63	Ghora Basan	03585100	345178
64	Girisha	03574100	345068
65	Gopalpur	03585900	345186
66	Haji Chak	03582100	345148
67	Haridangar	03573600	345063
68	Haripur	03581400	345141
69	Hinchi Bar	03585300	345180
70	Ichhabari	03586900	345196
71	Idalpur	03587200	345199
72	Ismailpur	03587400	345201
73	Itachana	03573400	345061
74	Jabda	03581100	345138

Alphabetical List of Villages

Name of the CD Block : Potashpur-II

CD Block Code (2011) : 0325

Sl. No.	Name of the Village	PLCN 2001	MDDS PLCN 2011
1	2	3	4
75	Jagati	03583000	345157
76	Jaykrishnapur	03578700	345114
77	Jhuria	03576900	345096
78	Kainara	03578000	345107
79	Kakhuria	03580700	345134
80	Kalsi	03584100	345168
81	Kalyanpur	03576300	345090
82	Kamalpur	03573700	345064
83	Kanpur	03574000	345067
84	Karmalla Chak	03582000	345147
85	Kasbapatapur	03573300	345060
86	Kashimpur	03582600	345153
87	Kashipur	03578400	345111
88	Katnadighi	03574600	345073
89	Kekai	03575200	345079
90	Khar	03575700	345084
91	Kharat Katbar	03575500	345082
92	Kharika Patna	03583200	345159
93	Khatibar	03581600	345143
94	Khatuabar	03576400	345091
95	Kor Maishali	03586800	345195
96	Krishnanagar	03582700	345154
97	Krishnapur	03573100	345058
98	Kshetrapal	03579800	345125
99	Lachhubar	03576600	345093
100	Lalua	03580400	345131
101	Laoa	03581200	345139
102	Madanmohanpur	03579300	345120
103	Mallikpur	03587100	345198
104	Mangal Chak	03580800	345135
105	Mangalpur	03583500	345162
106	Mangraj	03582200	345149
107	Manpur	03574500	345072
108	Mathura	03580500	345132
109	Matirampur	03573500	345062
110	Muradpur	03575000	345077
111	Mustaphapur	03574400	345071

Alphabetical List of Villages

Name of the CD Block : Potashpur-II

CD Block Code (2011) : 0325

Sl. No.	Name of the Village	PLCN 2001	MDDS PLCN 2011
1	2	3	4
112	Nimja	03577800	345105
113	Nonakourda	03574700	345074
114	Panchet	03577700	345104
115	Pania	03582300	345150
116	Paninala	03587300	345200
117	Parashurampur	03572800	345055
118	Pariharpur	03578600	345113
119	Paschimsai	03574800	345075
120	Patna	03586100	345188
121	Phajelpur	03579400	345121
122	Pindrut	03578300	345110
123	Pratap Dighi	03583100	345158
124	Purbeshwarpur	03580100	345128
125	Purushottampur	03578200	345109
126	Raghunathpur	03574900	345076
127	Ramchandrapur	03578100	345108
128	Rangamatia	03586400	345191
129	Rannagarpur	03579200	345119
130	Ratanpur	03575800	345085
131	Rautara	03576500	345092
132	Saheb Nagar	03579000	345117
133	Samashpur	03586500	345192
134	Sandalpur	03587000	345197
135	Sankonyarda	03577000	345097
136	Sanut Khanda	03578500	345112
137	Satsanda	03573200	345059
138	Satshatamal	03587500	345202
139	Shyamshubar	03575600	345083
140	Sianri	03586700	345194
141	Sitadighi	03582800	345155
142	Srikhoda	03572600	345053
143	Srirampur	03579100	345118
144	Sukha Khola	03585700	345184
145	Tahalia	03584400	345171
146	Tania Bila	03580900	345136
147	Tikra Para	03583300	345160
148	Tippanna Basan	03585500	345182

Alphabetical List of Villages

Name of the CD Block : Potashpur-II

CD Block Code (2011) : 0325

Sl. No.	Name of the Village	PLCN 2001	MDDS PLCN 2011
1	2	3	4
149	Tupchibar	03573800	345065
150	Uttar Itabere	03579500	345122
151	Uttarchounukh	03585600	345183

Census of India 2011
Amenities and Land use

Serial Number	Name of Village	Location code no.	Total area of the village (in hectares rounded up to one decimal place)	Total population (2011 census)	Number of households (2011 census)	Number of educational amenities available in village, the distance range code viz; a for 0-5 kms, b for 5-10 kms, c for 10+ kms of nearest place where facility is available							
						Pre-Primary school (PP)	Primary school (P)	Middle school (M)	Secondary School (S)	Senior Secondary school (SS)	Degree college of arts science & commerce (ASC)	Engineering college(EC)	Medical college (MC)
1	2	3	4	5	6	7	8	9	10	11	12	13	14

Name of District:-Purba Medinipur

Name of CD Block:-Potashpur - II

925	Chakanpur	345052	131	0	0								
926	Srikhoda	345053	90.9	1020	214	1	1	1	b	b			
927	Chaknaran	345054	40.8	0	0								
928	Parashurampur	345055	38.9	408	91	1	1	b	b	b			
929	Chakghano	345056	13.8	139	23	1	1	a	a	c			
930	Bamunda	345057	264.8	2109	441	2	2						
931	Krishnapur	345058	183.6	1456	325	1	1						
932	Satsanda	345059	193.4	1218	295	1	1						
933	Kasbapatapur	345060	387.9	5853	1315	1	1	1	1	1	c	c	c
934	Itachana	345061	154.6	960	218	1	1						
935	Matirampur	345062	153.1	1647	323	a	a		c		c		c
936	Haridangar	345063	42.9	725	169	2	2	b	b	c			
937	Kamalpur	345064	146	632	115	1	1	a		c			
938	Tupchibar	345065	142.8	3011	627	1	1	b	b	b	c		
939	Chaksrikrishna	345066	105.6	791	175	1	1	b	b	b	c	c	c
940	Kanpur	345067	335.2	2083	495	1	1	1	1		c		c
941	Girisha	345068	69.1	870	205	1	1	1	a	a			
942	Chaksrihari	345069	39.7	259	59	1	1		a	a			
943	Gangasagar	345070	127.5	938	227	1	1		a	a			
944	Mustaphapur	345071	486.2	3988	851	4	3	1	1	c			
945	Manpur	345072	141.4	981	237	1	1	a	a	a			
946	Katnadighi	345073	108.5	989	249	1	1	a	a	a			
947	Nonakourda	345074	379.7	2643	586	1	1	a	a	b			
948	Paschimsai	345075	211.9	1018	267	1	1	a	a	b			
949	Raghunathpur	345076	53.8	454	108	1	1	a	a	a			
950	Muradpur	345077	72.8	586	141	1	1	1	a	b			
951	Dainda	345078	127.6	625	125	1	1						
952	Kekai	345079	125.9	827	219	1	1		a	a			
953	Chakkalika	345080	73.7	167	38	1	1	a					
954	Chakfarid	345081	38.1	0	0								
955	Kharat Katbar	345082	296.2	5961	1292	4	4	1	2				
956	Shyamshubar	345083	73.2	423	101	1	1						
957	Khar	345084	909.3	6645	1544	3	3	1	1	1			
958	Ratanpur	345085	64.7	560	143	1	1	a	a	a			
959	Baharda	345086	198.9	1591	379	1	1						
960	Barbatia	345087	44.9	616	157	1	1	1	1	b			
961	Buran	345088	70.3	652	152	1	1		a	a			
962	Baincha	345089	41.4	280	54	1	1						
963	Kalyanpur	345090	199.1	1929	440	2	2	a	a	b			
964	Khatuabar	345091	132.3	706	145	1	1	b	a	a	b		
965	Rautara	345092	163.7	1006	235	1	1						

- Village Directory

(As in 2009)

le. (If not available within the < 5 Kms, b for 5-10 Kms and c cility is available is given).						Number of Medical Amenities available. (If not available within the village , the distance range code viz; a for < 5 Kms, b for 5-10 Kms and c for 10+ kms of nearest place where facility is available is given).						Name of Village	Serial Number					
Management institute (MI)	Polytechnic (Pt)	Vocational training school /ITI	Non-formal training centre (NFTC)	Special school for disabled (SSD)	Others (specify)	Community health centre (CHC)	Primary health centre (PHC)	Primary health sub centre (PHS)	Maternity and child welfare centre (MCW)	T.B. clinic (TBC)	Hospital-allopathic (HA)			Hospital-alternative medicine (HO)	Dispensary (D)	Veterinary hospital (VH)	Mobile health clinic (MHC)	Family welfare centre (FWC)
15	16	17	18	19	20	21	22	23	24	25	26	27	28	29	30	31	2	1

Location CodeNo:-345

Location CodeNo:-0325

c	c	c							1								Chakanpur	925
																	Srikhoda	926
																	Chaknaran	927
c	c	c				c	c	c	1	c	c	c		c			Parashurampur	928
						c	c	c	1	c	c	c	c	c	c	c	Chakghano	929
																	Bamunda	930
									1								Krishnapur	931
c	c	c	c	c					1	c	c						Satsanda	932
c	c																1 Kasbapatapur	933
									a					b			Itachana	934
c	c		c														Matirampur	935
c	c		c														Haridangar	936
c	c	c															Kamalpur	937
c	c	c				c	c	1		c	c	c	c	c	c	c	Tupchibar	938
c	c	c				c	c	c	1	c	c	c	c	c	c	c	Chaksrikrishna	939
c	c	c						1									Kanpur	940
																	Girisha	941
																	Chaksrihari	942
																	Gangasagar	943
																	Mustaphapur	944
							1										Manpur	945
								1									Katnadighi	946
																	Nonakourda	947
																	Paschimsai	948
																	Raghunathpur	949
							1										Muradpur	950
																	Dainda	951
															1		Kekai	952
																	Chakkalika	953
																	Chakfarid	954
									1					1			Kharat Katbar	955
																	Shyamshubar	956
																	Khar	957
																	Ratanpur	958
																	Baharda	959
																	Barbatia	960
																	Buran	961
																	Baincha	962
																	Kalyanpur	963
																	Khatuabar	964
																	Rautara	965

Serial Number	Name of Village	Number of Non-Government Medical Amenities available.							Availability of drinking water - Yes / No							
		Charitable non Govt. hospital/Nursing home.	Medical practitioner with MBBS Degree	Medical practitioner with other degree	Medical practitioner with no degree	Traditional practitioner and faith healer	Medicine Shop	Others	Tap water (Treated/Untreated)	Well water (Covered / Uncovered well)	Hand Pump	Tube wells / Bore well	Spring	River / Canal	Tank / Pond / Lake	Others
1	2	32	33	34	35	36	37	38	39	40	41	42	43	44	45	46

925	Chakanpur															
926	Srikhoda	0	0	0	0	0	0	0	No	No	Yes	Yes	No	No	No	No
927	Chaknaran															
928	Parashurampur	0	0	0	0	0	0	0	No	No	Yes	Yes	No	No	No	No
929	Chakghano	0	0	0	0	0	0	0	No	No	Yes	Yes	No	No	No	No
930	Bamunda	0	0	0	0	0	0	0	No	No	Yes	Yes	No	No	No	No
931	Krishnapur	0	0	1	2	0	0	0	No	No	Yes	Yes	No	No	No	No
932	Satsanda	0	0	0	1	2	0	0	No	No	Yes	Yes	No	No	No	No
933	Kasbapatapur	0	2	0	2	0	4	0	No	No	Yes	Yes	No	No	No	No
934	Itachana	0	0	0	1	0	0	0	No	No	Yes	Yes	No	No	No	No
935	Matirampur	0	0	0	3	0	0	0	No	No	Yes	Yes	No	No	No	No
936	Haridangar	0	0	0	0	0	0	0	No	No	Yes	Yes	No	No	No	No
937	Kamalpur	0	0	0	1	0	0	0	No	No	Yes	Yes	No	No	No	No
938	Tupchibar	0	0	3	6	0	3	0	No	No	Yes	Yes	No	No	No	No
939	Chaksrikrishna	0	0	1	2	0	0	0	No	No	Yes	Yes	No	No	No	No
940	Kanpur	0	0	1	7	0	0	0	No	No	Yes	Yes	No	No	No	No
941	Girisha	0	0	0	0	0	0	0	No	No	Yes	No	No	No	Yes	No
942	Chaksrihari	0	0	0	0	0	0	0	No	No	Yes	No	No	No	Yes	No
943	Gangasagar	0	0	0	0	0	0	0	No	No	Yes	No	No	No	Yes	No
944	Mustaphapur	0	0	0	0	0	0	0	No	No	Yes	No	No	No	Yes	No
945	Manpur	0	0	0	0	0	0	0	No	No	Yes	No	No	No	Yes	No
946	Katnadighi	0	0	0	0	0	0	0	No	No	Yes	No	No	No	Yes	No
947	Nonakourda	0	0	0	0	0	0	0	No	No	Yes	No	No	No	Yes	No
948	Paschimsai	0	0	0	0	0	0	0	No	No	Yes	No	No	No	Yes	No
949	Raghunathpur	0	0	0	0	0	0	0	No	No	Yes	No	No	No	Yes	No
950	Muradpur	0	0	0	0	0	0	0	No	No	Yes	No	No	No	Yes	No
951	Dainda	0	0	1	1	0	0	0	No	No	Yes	Yes	No	No	No	No
952	Kekai	0	0	0	2	0	1	0	No	No	Yes	Yes	No	No	No	No
953	Chakkalika	0	0	0	0	0	0	0	No	No	Yes	Yes	No	No	No	No
954	Chakfarid															
955	Kharat Katbar	0	0	0	0	0	4	0	No	No	Yes	No	No	No	Yes	No
956	Shyamshubar	0	0	0	0	0	0	0	No	No	Yes	No	No	No	Yes	No
957	Khar	0	0	0	0	0	0	0	No	No	Yes	No	No	No	Yes	No
958	Ratanpur	0	0	0	0	0	0	0	No	No	Yes	No	No	No	Yes	No
959	Baharda	0	0	0	0	0	0	0	No	No	Yes	No	No	No	Yes	No
960	Barbatia	0	0	0	0	0	0	0	No	No	Yes	No	No	Yes	Yes	No
961	Buran	0	0	0	0	0	0	0	No	No	Yes	No	No	No	Yes	No
962	Baincha	0	0	0	0	0	0	0	No	No	Yes	No	No	No	Yes	No
963	Kalyanpur	0	0	0	0	0	0	0	No	No	Yes	No	No	No	Yes	No
964	Khatuabar	0	0	0	0	0	0	0	No	No	Yes	No	No	No	Yes	No
965	Rautara	0	0	0	0	0	0	0	No	No	Yes	No	No	No	Yes	No

Availability of toilet & others Yes / No				Communication and transport facilities (If amenities available code -Yes is given except for Village Pin Code ,If not available within the village , the distance range code viz; a for < 5 Kms, b for 5-10 Kms and c for 10+ kms of nearest place where facility is available is given).								
Community toilet including bath.	Community toilet excluding bath.	Rural sanitary mart or sanitary hardware outlet available near the village.	Community bio- gas or recycle of waste for productive use.	Post office(PO)	Sub post office (SPO)	Post & Telegraph office (P&TO)	Village Pin Code	Telephones (Land lines)	Public call office (PCO)	Mobile phone coverage	Name of Village	Serial Number
47	48	49	50	51	52	53	54	55	56	57	2	1

No	No	No	No	b	b	b	721439	Yes	b	Yes	Chakanpur	925
No	No	No	No	b	b	b	721439	Yes	b	Yes	Srikhoda	926
No	No	No	No	c	c	c	721439	b	c	Yes	Chaknaran	927
No	No	No	No	c	c	c	721439	b	c	Yes	Parashurampur	928
No	Yes	No	No				721439	Yes	b	Yes	Chakghano	929
No	No	No	No			c	721439	Yes	c	Yes	Bamunda	930
No	No	No	No	b	b	c	721439	Yes	c	Yes	Krishnapur	931
No	No	No	No	b	b	c	721439	Yes	c	Yes	Satsanda	932
No	No	No	No	Yes	a	c	721439	Yes	b	Yes	Kasbapatapur	933
No	No	No	No			b	721439	Yes	b	Yes	Itachana	934
No	No	No	No	c	c	c	721439	Yes	b	Yes	Matirampur	935
Yes	Yes	No	No	c	c	c	721439	Yes	c	Yes	Haridangar	936
Yes	No	No	No	c	c	b	721439	b	c	Yes	Kamalpur	937
No	No	No	No	c	c	c	721439	Yes	c	Yes	Tupchibar	938
No	No	No	No	c	c	c	721439	Yes	b	Yes	Chaksrikrishna	939
No	No	No	Yes			c	721439	Yes	c	Yes	Kanpur	940
No	No	No	No	c	a	b	721443	b	b	Yes	Girisha	941
No	No	No	No	c	c	c	721443	c	b	Yes	Chaksrihari	942
No	No	No	No	c	c	c	721443	c	b	Yes	Gangasagar	943
No	No	No	No	c	Yes	c	721426	c	c	Yes	Mustaphapur	944
No	No	No	No	c	c	c	721443	c	c	Yes	Manpur	945
No	No	No	No	c	b	b	721443	b	c	Yes	Katnadighi	946
No	No	No	No	c	c	c	721443	Yes	c	Yes	Nonakourda	947
No	No	No	No	c	b	b	721440	c	c	Yes	Paschimsai	948
No	No	No	No	c	b	c	721440	c	b	Yes	Raghunathpur	949
No	No	No	No	c	c	c	721440	c	b	Yes	Muradpur	950
No	No	No	No			c	721440	Yes	b	Yes	Dainda	951
No	No	No	No		Yes	c	721439	b	b	Yes	Kekai	952
No	No	No	No			c	721439	b	b	Yes	Chakkalika	953
No	No	No	No			c	721440	Yes	c	Yes	Chakfarid	954
No	No	No	No		Yes	c	721440	Yes	c	Yes	Kharat Katbar	955
No	No	No	No			c	721439	a	b	Yes	Shyamshubar	956
No	No	No	No	c	b	c	721429	b	c	Yes	Khar	957
No	No	No	No	c	b	c	721440	b	b	Yes	Ratanpur	958
No	No	No	No			c	721443	b	b	Yes	Baharda	959
No	No	No	Yes	c	Yes	b	721440	b	b	Yes	Barbatia	960
No	No	No	No	c	b	b	721440	b	b	Yes	Buran	961
No	No	No	No	c	b	b	721440	b	c	Yes	Baincha	962
No	No	No	No	c	b	b	721440	b	b	Yes	Kalyanpur	963
No	No	No	No	b	a	b	721456	b	b	Yes	Khatuabar	964
No	No	No	No			b	721440	b	c	Yes	Rautara	965

Communication and transport facilities (If amenities available code -Yes is given except for Village Pin Code ,If not available within the village , the distance range code viz; a for < 5 Kms, b for 5-10 Kms and c for 10+ kms of nearest place where facility is available is given).													Village connected to highway (If amenities available code viz; a for < 5 Kms, b for 5-10 Kms and c for 10+ kms of nearest place where facility is available is given).			
Serial Number	Name of Village	Internet cafes/ Common service centre (CSC)	Private courier facility	Bus service (Public & Private)	Railway stations	Auto/Modified Autos	Taxis and Vans	Tractors	Cycle-pulled rickshaws(Manual & Machine driven)	Carts driven by animals	Sea /River ferry service	Connected to national highway(NH)	Connected to state highway(SH)	Connected to major district road (MDR)	Connected to others district road	Pucca roads
1	2	58	59	60	61	62	63	64	65	66	67	68	69	70	71	72

925	Chakanpur															
926	Srikhoda	c	b	b	c	c	a	Yes	Yes	c	c	c	b	b	b	b
927	Chaknaran															
928	Parashurampur	c	c	b	c	c	Yes	c	Yes	c	c	c	b	b	b	b
929	Chakghano	c	b	b	c	Yes	Yes	c	Yes	c	c	c	b	b	b	b
930	Bamunda	c	b	b	c	c	Yes	c	Yes	c	c					b
931	Krishnapur	c	c	a	c	c	Yes	b	Yes	c	Yes					b
932	Satsanda	c	c	Yes	c	a	Yes	c	Yes	c	c	c	b	b	b	b
933	Kasbapatapur	c	c	b	c	c	Yes	c	Yes	c	c		Yes			b
934	Itachana	c	Yes	b	c	c	a	b	Yes	c	Yes					b
935	Matirampur	c	Yes	Yes	c	Yes	Yes	Yes	Yes	Yes	c	c	c	Yes	Yes	b
936	Haridangar	c	b	b	c	Yes	Yes	b	Yes	c	c	c	c	Yes	c	b
937	Kamalpur	c	c	b	c	b	Yes	c	Yes	c	c	c	c	c	b	b
938	Tupchibar	c	Yes	Yes	c	Yes	Yes	b	Yes	c	Yes	c	c	Yes	b	b
939	Chaksrikrishna	c	c	b	c	Yes	Yes	c	Yes	c	c	c	c	c	c	b
940	Kanpur	Yes	c	b	c	Yes	Yes	b	Yes	c	c					b
941	Girisha	c	b	b	c	Yes	Yes	b	Yes	c	c	c	b	Yes	Yes	b
942	Chaksrihari	c	c	b	c	Yes	Yes	b	Yes	c	c	c	b	b	Yes	b
943	Gangasagar	c	c	Yes	c	Yes	Yes	b	Yes	c	c	c	b	Yes	Yes	b
944	Mustaphapur	c	c	Yes	c	Yes	Yes	b	Yes	c	c	c	c	Yes	Yes	b
945	Manpur	c	c	Yes	c	Yes	Yes	b	Yes	c	c	c	c	Yes	Yes	Yes
946	Katnadighi	c	b	Yes	c	Yes	Yes	b	Yes	c	c	c	b	Yes	Yes	a
947	Nonakourda	c	b	b	c	Yes	Yes	b	Yes	c	c	c	c	b	Yes	b
948	Paschimsai	c	c	Yes	c	Yes	Yes	b	Yes	c	c	c	c	b	Yes	b
949	Raghunathpur	c	c	a	c	Yes	Yes	b	Yes	c	c	c	b	b	Yes	b
950	Muradpur	c	c	Yes	c	Yes	Yes	b	Yes	c	c			Yes	Yes	b
951	Dainda	c	b	a	c	Yes	Yes	b	Yes	c	c					b
952	Kekai	c	b	a	c	Yes	a	Yes	Yes	c	c			Yes		b
953	Chakkalika	c	b	a	c	c	a	b	Yes	c	c			Yes		b
954	Chakfarid															
955	Kharat Katbar	c	b	Yes	c	c	Yes	b	Yes	c	c			Yes		b
956	Shyamshubar	c	b	b	c	c	Yes	b	Yes	c	c			Yes		b
957	Khar	c	b	Yes	c	Yes	Yes	b	Yes	c	c	c	b	Yes	Yes	b
958	Ratanpur	c	b	Yes	c	Yes	Yes	b	Yes	c	c	c	b	b	b	b
959	Baharda	c	b	a	c	Yes	Yes	a	Yes	c	c					b
960	Barbatia	b	b	Yes	c	Yes	Yes	b	Yes	c	c	c	Yes	c	Yes	b
961	Buran	b	b	b	c	Yes	Yes	b	Yes	c	c	c	Yes	b	Yes	b
962	Baincha	b	b	b	c	b	b	b	Yes	c	c	c	b	b	a	b
963	Kalyanpur	b	b	a	c	Yes	Yes	a	Yes	c	c	c	b	a	a	b
964	Khatuabar	c	b	a	c	b	Yes	b	Yes	c	c	c	c	a	a	b
965	Rautara	c	b	a	c	c	a	a	Yes	c	c					b

ys,village roads, banks & credit societies
 :-Yes is given, If not available within the
 code viz; a for < 5 Kms, b for 5-10 Kms
 place where facility is available is given).

Availability of miscellaneous facilities (If amenities available code -Yes is given, If not
 available within the village , the distance range code viz; a for < 5 Kms, b for 5-10 Kms
 and c for 10+ kms of nearest place where facility is available is given).

73	74	75	76	77	78	79	80	81	82	83	84	85	86	87	Name of Village	Serial Number
															2	1

															Chakanpur	925
a		Yes	b	c	c	Yes	Yes	c	Yes	Yes	Yes	Yes	Yes	Yes	Srikhoda	926
															Chaknaran	927
a	Yes	Yes	b	c	c	Yes	Yes	c	b	b	Yes	Yes	Yes	Yes	Parashurampur	928
a	Yes	c	c	c	c	Yes	Yes	c	b	Yes	Yes	Yes	Yes	Yes	Chakghano	929
a	a	Yes				Yes	Yes	c	Yes	Yes	Yes	Yes	Yes	Yes	Bamunda	930
Yes		Yes				Yes	Yes	c	Yes	Yes	Yes	Yes	Yes	Yes	Krishnapur	931
Yes		Yes	b	c	c	Yes	Yes	c	Yes	Yes	Yes	Yes	Yes	Yes	Satsanda	932
Yes	Yes	Yes				Yes	Yes	Yes	Yes	Yes	Yes	Yes	Yes	Yes	Kasbapatapur	933
Yes		Yes				Yes	Yes	c	Yes	Yes	Yes	Yes	Yes	Yes	Itachana	934
Yes	b	Yes	c	c	c	Yes	Yes	c	b	Yes	Yes	Yes	Yes	Yes	Matirampur	935
Yes	Yes	b	Yes	c	c	Yes	a	c	c	Yes	Yes	Yes	Yes	Yes	Haridangar	936
Yes	c	c	Yes	c	c	Yes	b	c	b	b	Yes	Yes	Yes	Yes	Kamalpur	937
a	b	c	Yes	c	c	b	Yes	Yes	c	c	b	Yes	Yes	Yes	Tupchibar	938
a	c	c	Yes	c	c	b	Yes	Yes	c	Yes	Yes	Yes	Yes	Yes	Chaksrikrishna	939
a		Yes				c	Yes	Yes	c	Yes	Yes	Yes	Yes	Yes	Kanpur	940
Yes		Yes	c	c	c	Yes	a	c	Yes	b	Yes	Yes	Yes	Yes	Girisha	941
Yes		Yes	c	c	c	Yes	Yes	c	Yes	Yes	Yes	Yes	Yes	Yes	Chaksrihari	942
Yes		Yes	c	c	c	Yes	Yes	c	Yes	Yes	Yes	Yes	Yes	Yes	Gangasagar	943
Yes		Yes	b	c	c	Yes	Yes	Yes	Yes	Yes	Yes	Yes	Yes	Yes	Mustaphapur	944
Yes		Yes	b	b	b	Yes	Yes	c	Yes	b	Yes	Yes	Yes	Yes	Manpur	945
a		Yes	a	c	c	Yes	Yes	Yes	Yes	c	Yes	Yes	Yes	Yes	Katnadighi	946
Yes		Yes	b	c	c	Yes	Yes	c	Yes	a	Yes	Yes	Yes	Yes	Nonakourda	947
a		Yes	b	b	b	Yes	a	c	a	Yes	Yes	Yes	Yes	Yes	Paschimsai	948
a		Yes	a	c	b	Yes	a	c	Yes	Yes	Yes	Yes	Yes	Yes	Raghunathpur	949
Yes		b	b	c	Yes	Yes	Yes	c	Yes	Yes	Yes	Yes	Yes	Yes	Muradpur	950
a		Yes				c	Yes	Yes	c	Yes	Yes	Yes	Yes	Yes	Dainda	951
a	Yes	Yes				c	Yes	Yes	c	Yes	Yes	Yes	Yes	Yes	Kekai	952
a	Yes	Yes				c	Yes	Yes	c	Yes	Yes	Yes	Yes	Yes	Chakkalika	953
															Chakfarid	954
Yes		Yes	Yes			c	Yes	Yes	Yes	Yes	Yes	Yes	Yes	Yes	Kharat Katbar	955
Yes		Yes				c	Yes	Yes	c	Yes	Yes	Yes	Yes	Yes	Shyamshubar	956
Yes		Yes	b	b	c	Yes	Yes	Yes	Yes	b	Yes	Yes	Yes	Yes	Khar	957
a		Yes	b	b	b	Yes	Yes	c	Yes	Yes	Yes	Yes	Yes	Yes	Ratanpur	958
a		Yes				c	Yes	Yes	c	Yes	Yes	Yes	Yes	Yes	Baharda	959
Yes	Yes	Yes	b	b	Yes	Yes	Yes	c	Yes	Yes	Yes	Yes	Yes	Yes	Barbatia	960
Yes		b	b	b	b	Yes	Yes	c	Yes	b	Yes	Yes	Yes	Yes	Buran	961
a		Yes	b	b	c	Yes	a	c	a	a	Yes	Yes	Yes	Yes	Baincha	962
a		Yes	b	b	c	Yes	Yes	c	a	b	Yes	Yes	Yes	Yes	Kalyanpur	963
b		Yes	a	b	c	Yes	a	c	a	a	Yes	Yes	Yes	Yes	Khatuabar	964
b		Yes				c	Yes	Yes	c	Yes	Yes	Yes	Yes	Yes	Rautara	965

Availability of miscellaneous facilities (If amenities available code -Yes is given, If not available within the village , the distance range code viz; a for < 5 Kms, b for 5-10 Kms and c for 10+ kms of nearest place where facility is available is given).													Availability of electricity (Yes/No)			
Serial Number	Name of Village	ASHA (Accredited Social Health Activist)	Community centre with/without TV	Sports Field,	Sports Club / Recreation Centre	Cinema / Video Hall	Public Library	Public Reading Room	Newspaper Supply	Assembly Polling station	Birth & Death Registration Office	Power Supply for Domestic Use (ED)	Power Supply for Agricultural Use (EAG)	Power Supply for Commercial Use (EC)	Power Supply for All Uses (EA)	
1	2	88	89	90	91	92	93	94	95	96	97	98	99	100	101	

925	Chakanpur														
926	Srikhoda	Yes	Yes	Yes	Yes	Yes	Yes	Yes	Yes	Yes	Yes	Yes	Yes	No	No
927	Chaknaran														
928	Parashurampur	Yes	Yes	Yes	Yes	b	c	c	Yes	Yes	Yes	Yes	Yes	Yes	Yes
929	Chakghano	Yes	Yes	Yes	Yes	Yes	Yes	Yes	Yes	Yes	Yes	Yes	Yes	Yes	Yes
930	Bamunda	Yes	Yes	Yes	Yes	Yes	Yes	Yes	Yes	Yes	Yes	Yes	No	No	No
931	Krishnapur	Yes	Yes	Yes	Yes	Yes	Yes	Yes	Yes	Yes	Yes	Yes	No	No	No
932	Satsanda	Yes	Yes	Yes	c	c	Yes	Yes	Yes	Yes	Yes	Yes	Yes	Yes	Yes
933	Kasbapatapur	Yes	Yes	Yes	Yes	Yes	Yes	Yes	Yes	Yes	Yes	Yes	Yes	Yes	Yes
934	Itachana	Yes	Yes	Yes	Yes	Yes	Yes	Yes	Yes	Yes	Yes	Yes	No	No	No
935	Matirampur	Yes	Yes	a	a	a	Yes	b	Yes	Yes	Yes	Yes	Yes	Yes	Yes
936	Haridangar	Yes	Yes	Yes	Yes	c	c	c	b	b	b	Yes	No	No	No
937	Kamalpur	b	Yes	Yes	Yes	c	c	c	c	b	b	Yes	Yes	No	No
938	Tupchibar	b	b	Yes	c	c	a	b	b	b	b	Yes	Yes	Yes	Yes
939	Chaksrikrishna	Yes	Yes	Yes	Yes	Yes	Yes	Yes	Yes	Yes	Yes	Yes	No	No	No
940	Kanpur	Yes	Yes	Yes	Yes	Yes	Yes	Yes	Yes	Yes	Yes	Yes	Yes	Yes	Yes
941	Girisha	Yes	Yes	Yes	Yes	Yes	Yes	Yes	Yes	Yes	Yes	Yes	Yes	No	No
942	Chaksrihari	Yes	Yes	Yes	Yes	Yes	Yes	Yes	Yes	Yes	Yes	Yes	Yes	No	No
943	Gangasagar	Yes	Yes	Yes	Yes	Yes	Yes	Yes	Yes	Yes	Yes	Yes	Yes	No	No
944	Mustaphapur	Yes	Yes	Yes	Yes	Yes	Yes	Yes	Yes	Yes	Yes	Yes	Yes	No	No
945	Manpur	Yes	Yes	Yes	Yes	Yes	Yes	Yes	Yes	Yes	Yes	Yes	Yes	No	No
946	Katnadighi	Yes	Yes	Yes	Yes	Yes	Yes	Yes	Yes	Yes	Yes	Yes	Yes	No	No
947	Nonakourda	Yes	Yes	Yes	Yes	Yes	Yes	Yes	Yes	Yes	Yes	Yes	No	No	No
948	Paschimsai	Yes	Yes	Yes	Yes	Yes	Yes	Yes	Yes	Yes	Yes	Yes	Yes	No	No
949	Raghunathpur	Yes	Yes	Yes	Yes	Yes	Yes	Yes	Yes	Yes	Yes	Yes	Yes	No	No
950	Muradpur	Yes	Yes	Yes	Yes	Yes	Yes	Yes	Yes	Yes	Yes	Yes	Yes	Yes	Yes
951	Dainda	Yes	Yes	Yes	Yes	Yes	Yes	Yes	Yes	Yes	Yes	Yes	Yes	Yes	Yes
952	Kekai	Yes	Yes	Yes	Yes	Yes	Yes	Yes	Yes	Yes	Yes	Yes	Yes	Yes	Yes
953	Chakkalika	Yes	Yes	Yes	Yes	Yes	Yes	Yes	Yes	Yes	Yes	Yes	Yes	Yes	Yes
954	Chakfarid														
955	Kharat Katbar	Yes	Yes	Yes	Yes	Yes	Yes	Yes	Yes	Yes	Yes	Yes	No	No	No
956	Shyamshubar	Yes	Yes	Yes	Yes	Yes	Yes	Yes	Yes	Yes	Yes	Yes	No	No	No
957	Khar	Yes	Yes	Yes	Yes	Yes	Yes	Yes	Yes	Yes	Yes	Yes	Yes	No	No
958	Ratanpur	Yes	Yes	Yes	Yes	Yes	Yes	Yes	Yes	Yes	Yes	Yes	Yes	No	No
959	Baharda	Yes	Yes	Yes	Yes	Yes	Yes	Yes	Yes	Yes	Yes	Yes	No	No	No
960	Barbatia	Yes	Yes	Yes	Yes	Yes	Yes	Yes	Yes	Yes	Yes	Yes	Yes	No	No
961	Buran	Yes	Yes	Yes	Yes	Yes	Yes	Yes	Yes	Yes	Yes	Yes	Yes	No	No
962	Baincha	Yes	Yes	Yes	Yes	Yes	Yes	Yes	Yes	Yes	Yes	Yes	Yes	No	No
963	Kalyanpur	Yes	Yes	Yes	Yes	Yes	Yes	Yes	Yes	Yes	Yes	Yes	No	No	No
964	Khatuabar	Yes	Yes	Yes	Yes	Yes	Yes	Yes	Yes	Yes	Yes	Yes	No	No	No
965	Rautara	Yes	Yes	Yes	Yes	Yes	Yes	Yes	Yes	Yes	Yes	Yes	No	No	No

Nearest Town		Land Use							
		Area under different types of land use (in hectares rounded up to one decimal place)							
Name	Distance range code i.e. a for < 5 Kms, b for 5-10 Kms and c for 10+ kms .	Forests	Area under Non-agricultural Uses	Barren and Un-cultivable land	Permanent Pastures and Other Grazing Lands	Land Under Miscellaneous Tree Crops etc.	Culturable Waste Land	Name of Village	Serial Number
102	103	104	105	106	107	108	109	2	1

		0	2.8	0	0	0	0	Chakanpur	925
EGRA	b	0	18.9	0	0	0	0	Srikhoda	926
		0	5.8	0	0	0	0	Chaknaran	927
EGRA	b	0	6.9	0	0	0	0	Parashurampur	928
EGRA	b	0	2.3	0	0	0	0	Chakghano	929
EGRA	b	0	30.8	0	0	0	0	Bamunda	930
EGRA	b	0	30.6	0	0	0	0	Krishnapur	931
EGRA	b	0	30.6	0	0	0	0	Satsanda	932
EGRA	b	0	41.9	0	0	0	0	Kasbapatapur	933
EGRA	b	0	30.6	0	0	0	0	Itachana	934
EGRA	b	0	23.7	0	0	0	0	Matirampur	935
EGRA	b	0	10.9	0	0	0	0	Haridangar	936
EGRA	b	0	6	0	0	0	0	Kamalpur	937
EGRA	b	0	35.8	0	0	0	0	Tupchibar	938
EGRA	b	0	28.6	0	0	0	0	Chaksrikrishna	939
EGRA	b	0	56.2	0	0	0	0	Kanpur	940
EGRA	c	0	7	0	0	0	0	Girisha	941
EGRA	c	0	2	0	0	0	0	Chaksrihari	942
EGRA	c	0	13	0	0	0	0	Gangasagar	943
EGRA	c	0	75	0	0	0	35	Mustaphapur	944
EGRA	c	0	12	0	0	0	0	Manpur	945
EGRA	b	0	16.5	0	0	0	0	Katnadighi	946
EGRA		0	50.7	0	0	0	0	Nonakourda	947
EGRA		0	40.9	0	0	0	0	Paschimsai	948
EGRA	b	0	11.8	0	0	0	0	Raghunathpur	949
EGRA		0	10.8	0	0	0	0	Muradpur	950
EGRA	b	0	16.7	0	0	0	0	Dainda	951
EGRA	b	0	35.9	0	0	0	0	Kekai	952
EGRA	b	0	10.7	0	0	0	0	Chakkalika	953
		0	4.6	0	0	0	0	Chakfarid	954
EGRA		0	65	0	0	0	0	Kharat Katbar	955
EGRA		0	15	0	0	0	0	Shyamshubar	956
EGRA		0	142.3	0	0	0	77	Khar	957
EGRA		0	12.7	0	0	0	0	Ratanpur	958
EGRA		0	21.9	0	0	0	0	Baharda	959
EGRA		0	8	0	0	0	0	Barbatia	960
EGRA		0	13	0	0	0	0	Buran	961
EGRA		0	9.4	0	0	0	0	Baincha	962
EGRA		0	17.1	0	0	0	0	Kalyanpur	963
EGRA		0	15.8	0	0	0	0	Khatuabar	964
EGRA	b	0	18.7	0	0	0	0	Rautara	965

Land Use											
Area under different types of land use (in hectares rounded up to one decimal place)							Area irrigated by source (in hectare).				
Serial Number	Name of Village	Fallow lands other than current fallows	Current Fallows	Net Area Sown	Total Irrigated Land Area	Total Un-irrigated Land Area	Canals (C)	Wells/Tube-wells(W/TW)	Tanks/Lakes(T/L)	Water Falls(WF)	Others(O)
1	2	110	111	112	113	114	115	116	117	118	119

925	Chakanpur	0	0	128.2	28	100.2	0	28	0	0	0
926	Srikhoda	0	0	72	30	42	0	30	0	0	0
927	Chaknaran	0	0	35	20	15	0	20	0	0	0
928	Parashurampur	0	0	32	17	15	0	0	0	0	17
929	Chakghano	0	0	11.5	6.5	5	0	0	0	0	6.5
930	Bamunda	0	0	234	109	125	0	0	0	0	109
931	Krishnapur	0	0	153	63	90	0	0	0	0	63
932	Satsanda	0	0	162.8	63	99.8	0	60	0	0	3
933	Kasbapatapur	0	0	346	136	210	0	0	0	0	136
934	Itachana	0	0	124	54	70	0	0	0	0	54
935	Matirampur	0	0	129.4	55	74.4	0	0	0	0	55
936	Haridangar	0	0	32	12	20	0	0	0	0	12
937	Kamalpur	0	0	140	30	110	0	0	0	0	30
938	Tupchibar	0	0	107	17	90	0	0	0	0	17
939	Chaksrikrishna	0	0	77	2	75	0	0	0	0	2
940	Kanpur	0	0	279	107	172	2	105	0	0	0
941	Girisha	0	0	62.1	22	40.1	0	22	0	0	0
942	Chaksrihari	0	0	37.7	27	10.7	0	27	0	0	0
943	Gangasagar	0	0	114.5	57	57.5	0	57	0	0	0
944	Mustaphapur	0	0	376.2	76	300.2	0	76	0	0	0
945	Manpur	0	0	129.4	39	90.4	0	39	0	0	0
946	Katnadighi	0	0	92	40	52	0	40	0	0	0
947	Nonakourda	0	0	329	150	179	0	150	0	0	0
948	Paschimsai	0	0	171	87	84	0	87	0	0	0
949	Raghunathpur	0	0	42	22	20	0	22	0	0	0
950	Muradpur	0	0	62	40	22	0	40	0	0	0
951	Dainda	0	0	110.9	17	93.9	0	17	0	0	0
952	Kekai	0	0	90	21	69	0	21	0	0	0
953	Chakkalika	0	0	63	30	33	0	30	0	0	0
954	Chakfarid	0	0	33.5	17.5	16	0	15	0	0	2.5
955	Kharat Katbar	0	0	231.2	55	176.2	0	55	0	0	0
956	Shyamshubar	0	0	58.2	23	35.2	0	23	0	0	0
957	Khar	0	0	690	0	690	0	0	0	0	0
958	Ratanpur	0	0	52	22	30	0	22	0	0	0
959	Baharda	0	0	177	78	99	0	78	0	0	0
960	Barbatia	0	0	36.9	16	20.9	0	16	0	0	0
961	Buran	0	0	57.3	27	30.3	0	27	0	0	0
962	Baincha	0	0	32	12	20	0	12	0	0	0
963	Kalyanpur	0	0	182	82	100	0	53	0	0	29
964	Khatuabar	0	0	116.5	56.5	60	55	1.5	0	0	0
965	Rautara	0	0	145	71	74	70	1	0	0	0

Name of three most important commodities manufactured			Name of Village	Serial Number
First	Second	Third		
120	121	122	2	1

			Chakanpur	925
			Srikhoda	926
			Chaknaran	927
			Parashurampur	928
			Chakghano	929
			Bamunda	930
			Krishnapur	931
			Satsanda	932
			Kasbapatapur	933
			Itachana	934
			Matirampur	935
			Haridangar	936
			Kamalpur	937
			Tupchibar	938
			Chaksrikrishna	939
			Kanpur	940
			Girisha	941
Rice Processing			Chaksrihari	942
Rice			Gangasagar	943
Rice			Mustaphapur	944
Rice			Manpur	945
Rice			Katnadighi	946
Rice			Nonakourda	947
			Paschimsai	948
Rice			Raghunathpur	949
Rice			Muradpur	950
			Dainda	951
			Kekai	952
			Chakkalika	953
			Chakfarid	954
Rice Processing			Kharat Katbar	955
Rice Processing			Shyamshubar	956
Rice Processing			Khar	957
			Ratanpur	958
Rice			Baharda	959
			Barbatia	960
Rice			Buran	961
Rice			Baincha	962
Rice			Kalyanpur	963
Rice Processing	Ground Nut Processing		Khatuabar	964
			Rautara	965

Census of India 2011
Amenities and Land use

Serial Number	Name of Village	Location code no.	Total area of the village (in hectares rounded up to one decimal place)	Total population (2011 census)	Number of households (2011 census)	Number of educational amenities available in village, the distance range code viz; a for 0-5 kms, b for 5-10 kms, c for 10-15 kms, d for 15-20 kms, e for 20-25 kms, f for 25-30 kms, g for 30-35 kms, h for 35-40 kms, i for 40-45 kms, j for 45-50 kms, k for 50-55 kms, l for 55-60 kms, m for 60-65 kms, n for 65-70 kms, o for 70-75 kms, p for 75-80 kms, q for 80-85 kms, r for 85-90 kms, s for 90-95 kms, t for 95-100 kms, u for 100+ kms of nearest place where facilities are available							
						Pre-Primary school (PP)	Primary school (P)	Middle school (M)	Secondary School (S)	Senior Secondary school (SS)	Degree college of arts science & commerce (ASC)	Engineering college(EC)	Medical college (MC)
1	2	3	4	5	6	7	8	9	10	11	12	13	14
966	Lachhubar	345093	125	866	184	1	1	a	a				
967	Gabardhanpur	345094	130.3	2843	609	2	2	b	a	a			
968	Chakbeli	345095	39.2	158	42	1	1						
969	Jhuria	345096	86.3	747	170	1	1	b					
970	Sankonyarda	345097	87	583	135	1	1	b		1			
971	Chhota Patharghata	345098	16.9	42	9								
972	Chak Mahammad	345099	75.4	333	83	1	1	a	a				
973	Bara Patharghata	345100	59.5	307	72	1	1						
974	Bara Konyarda	345101	312.8	2182	506	1	1						
975	Chak Mahammad	345102	37.6	160	41	1	1						
976	Chandanpur	345103	289.5	1870	449	1	1	1	1	1			
977	Panchet	345104	472.3	4106	914	2	1	1	1	1			
978	Nimja	345105	80.5	821	174	1	1						
979	Chakbela	345106	48.1	403	90	1	1	a	a	a			
980	Kainara	345107	101.6	1118	264	1	1						
981	Ramchandrapur	345108	83.8	714	138	1	1						
982	Purushottampur	345109	320.3	2417	490	2	2	2	1	1	a	a	
983	Pindrut	345110	71.7	974	209	1	1	a	a	b			
984	Kashipur	345111	67.3	752	156	2	2	2	1	a	a		
985	Sanut Khanda	345112	203.6	1819	405	2	2	2	a	a			
986	Pariharpur	345113	104.6	838	186	1	1						
987	Jaykrishnapur	345114	31.4	331	63	1	1						
988	Dwarakapur	345115	19.2	310	71								
989	Bagmari	345116	333.8	2793	583	4	4	4	2	1			
990	Saheb Nagar	345117	42.9	0	0								
991	Srirampur	345118	354.1	2442	565	2	2	2	1	1	1		
992	Rannagarpur	345119	49.4	709	168	1	1						
993	Madanmohanpur	345120	134	1676	410	1	1	1	a	a			
994	Phajelpur	345121	205.6	2239	503	2	2	2	1	1	a		
995	Uttar Itabere	345122	59.1	391	82	1	1	1	a	a			
996	Chak Bhogi	345123	26.4	503	111	1	1	1	a	a			
997	Dakshin Itabere	345124	27.1	314	67	1	1						
998	Kshetrapal	345125	194.7	1966	466	1	1	1	a				
999	Chandan Khali	345126	195.4	828	190	1	1	1	a				
1000	Balgobindapur	345127	290.8	4368	1117	2	2	2	1	1	1		
1001	Purbeshwarpur	345128	35.6	248	68	1	1	1	a	a			
1002	Dakshin Burijor	345129	63.7	685	152	1	1	1	a	a			
1003	Bhubanmangalpur	345130	74.1	736	176	1	1	1	a	a			
1004	Lalua	345131	222.7	1859	514	1	1	1	a	a			
1005	Mathura	345132	345.7	3860	992	2	2	2	1	1			
1006	Chakrasul	345133	167.4	1268	306	2	2	2	1	1	1		
1007	Kakhuria	345134	72.9	958	226	1	1	a	a				
1008	Mangal Chak	345135	59.1	877	200	1	1	1	a	a			

- Village Directory

(As in 2009)

le. (If not available within the < 5 Kms, b for 5-10 Kms and c cility is available is given).						Number of Medical Amenities available. (If not available within the village , the distance range code viz; a for < 5 Kms, b for 5-10 Kms and c for 10+ kms of nearest place where facility is available is given).												
Management institute (MI)	Polytechnic (Pt)	Vocational training school /ITI	Non-formal training centre (NFTC)	Special school for disabled (SSD)	Others (specify)	Community health centre (CHC)	Primary health centre (PHC)	Primary health sub centre (PHS)	Maternity and child welfare centre (MCW)	T.B. clinic (TBC)	Hospital-allopathic (HA)	Hospital-alternative medicine (HO)	Dispensary (D)	Veterinary hospital (VH)	Mobile health clinic (MHC)	Family welfare centre (FWC)	Name of Village	Serial Number
15	16	17	18	19	20	21	22	23	24	25	26	27	28	29	30	31	2	1
																	Lachhubar	966
									1								Gabardhanpur	967
																	Chakbeli	968
						1	b	b	b								Jhuria	969
							b										Sankonyarda	970
																	Chhota Patharghata	971
																	Chak Mahammad	972
																	Bara Patharghata	973
																	Bara Konyarda	974
																	Chak Mahammad	975
																	Chandanpur	976
		1					b	1	1	c	b	b		b			Panchet	977
																	Nimja	978
																	Chakbela	979
																	Kainara	980
																	Ramchandrapur	981
																	Purushottampur	982
																	Pindrut	983
																	Kashipur	984
								a		c							Sanut Khanda	985
																	Pariharpur	986
																	Jaykrishnapur	987
																	Dwarakapur	988
																	Bagmari	989
																	Saheb Nagar	990
																	Srirampur	991
																	Rannagarpur	992
							a	a									Madanmohanpur	993
							c	1									Phajelpur	994
								a									Uttar Itabere	995
	a						b	a									Chak Bhogi	996
																	Dakshin Itabere	997
							b	a									Kshetrapal	998
							b	a									Chandan Khali	999
									1								Balgobindapur	1000
							b	a									Purbeshwarpur	1001
								a									Dakshin Burijor	1002
							c	a									Bhubanmangalpur	1003
							c	a									Lalua	1004
							b	1									Mathura	1005
								a					1				Chakrasul	1006
								a									Kakhuria	1007
								a									Mangal Chak	1008

Serial Number	Name of Village	Number of Non-Government Medical Amenities available.							Availability of drinking water - Yes / No							
		Charitable non Govt. hospital/Nursing home.	Medical practitioner with MBBS Degree	Medical practitioner with other degree	Medical practitioner with no degree	Traditional practitioner and faith healer	Medicine Shop	Others	Tap water (Treated/Untreated)	Well water (Covered / Uncovered well)	Hand Pump	Tube wells / Bore well	Spring	River / Canal	Tank / Pond / Lake	Others
1	2	32	33	34	35	36	37	38	39	40	41	42	43	44	45	46
966	Lachhubar	0	0	0	0	0	0	0	No	No	Yes	No	No	No	Yes	No
967	Gabardhanpur	0	0	0	0	0	0	0	No	No	Yes	No	No	No	Yes	No
968	Chakbeli	0	1	0	1	0	0	0	No	No	Yes	Yes	No	No	No	No
969	Jhuria	0	0	0	0	0	0	0	No	No	Yes	Yes	No	No	Yes	Yes
970	Sankonyarda	0	0	0	1	0	0	0	No	No	Yes	Yes	No	No	Yes	No
971	Chhota Patharghata	0	0	0	0	0	0	0	No	No	Yes	No	No	No	Yes	No
972	Chak Mahammad	0	0	0	0	0	0	0	No	No	No	Yes	No	No	Yes	No
973	Bara Patharghata	0	0	0	0	0	0	0	No	No	Yes	No	No	No	Yes	No
974	Bara Konyarda	0	0	0	0	0	0	0	No	No	Yes	Yes	No	No	Yes	No
975	Chak Mahammad	0	0	0	0	0	0	0	No	No	Yes	No	No	No	Yes	No
976	Chandanpur	0	0	0	0	0	0	0	No	No	Yes	No	No	No	Yes	No
977	Panchet	0	0	0	0	0	3	0	No	No	Yes	No	No	No	Yes	No
978	Nimja	0	0	0	0	0	0	0	No	No	Yes	No	No	No	No	No
979	Chakbela	0	0	0	0	0	0	0	No	No	Yes	No	No	No	Yes	No
980	Kainara	0	0	0	0	0	0	0	No	No	Yes	No	No	No	Yes	No
981	Ramchandrapur	0	0	0	0	0	0	0	No	No	Yes	No	No	No	Yes	No
982	Purushottampur	0	0	0	0	0	0	0	No	No	Yes	No	No	No	Yes	No
983	Pindrut	0	0	0	0	0	0	0	No	No	Yes	No	No	No	No	No
984	Kashipur	0	0	0	0	0	0	0	No	No	Yes	No	No	No	Yes	No
985	Sanut Khanda	0	0	0	0	0	0	0	No	No	Yes	No	No	Yes	Yes	No
986	Pariharpur	0	0	0	0	0	0	0	No	No	Yes	No	No	No	Yes	No
987	Jaykrishnapur	0	0	0	0	0	0	0	No	No	Yes	No	No	No	Yes	No
988	Dwarakapur	0	0	0	0	0	0	0	No	No	Yes	No	No	No	Yes	No
989	Bagmari	0	0	0	0	0	0	0	No	No	Yes	Yes	No	No	Yes	No
990	Saheb Nagar															
991	Srirampur	0	0	0	0	0	0	0	No	No	Yes	Yes	No	No	Yes	No
992	Rannagarpur	0	0	0	0	0	0	0	No	No	Yes	No	No	No	Yes	No
993	Madanmohanpur	0	0	0	0	0	0	0	No	No	Yes	No	No	Yes	Yes	No
994	Phajelpur	0	0	0	0	0	2	0	No	No	Yes	No	No	Yes	No	No
995	Uttar Itabere	0	0	0	0	0	0	0	No	No	Yes	No	No	Yes	No	No
996	Chak Bhogi	0	0	0	0	0	0	0	No	No	Yes	No	No	Yes	Yes	No
997	Dakshin Itabere	0	0	0	0	0	0	0	No	No	Yes	No	No	Yes	No	No
998	Kshetrapal	0	0	0	0	0	0	0	No	No	Yes	No	No	Yes	Yes	No
999	Chandan Khali	0	0	0	0	0	0	0	No	No	Yes	No	No	Yes	Yes	No
1000	Balgobindapur	0	0	0	4	0	3	0	No	No	Yes	Yes	No	Yes	Yes	No
1001	Purbeshwarpur	0	0	1	1	0	0	0	No	No	Yes	Yes	No	Yes	No	No
1002	Dakshin Buriyor	0	0	0	3	0	0	0	No	No	Yes	No	No	Yes	Yes	No
1003	Bhubanmangalpur	0	0	0	0	0	0	0	No	No	Yes	No	No	Yes	Yes	No
1004	Lalua	0	1	0	1	0	0	0	No	No	Yes	Yes	No	Yes	Yes	No
1005	Mathura	0	1	0	3	0	0	0	No	No	Yes	No	No	Yes	Yes	No
1006	Chakrasul	0	0	0	0	0	4	0	No	No	Yes	No	No	Yes	No	No
1007	Kakhuria	0	0	0	0	0	0	0	No	No	Yes	No	No	No	Yes	No
1008	Mangal Chak	0	0	0	0	0	0	0	No	No	Yes	Yes	No	Yes	Yes	No

Availability of toilet & others Yes / No				Communication and transport facilities (If amenities available code -Yes is given except for Village Pin Code ,If not available within the village , the distance range code viz; a for < 5 Kms, b for 5-10 Kms and c for 10+ kms of nearest place where facility is available is given).									
Community toilet including bath.	Community toilet excluding bath.	Rural sanitary mart or sanitary hardware outlet available near the village.	Community bio- gas or recycle of waste for productive use.	Post office(PO)	Sub post office (SPO)	Post & Telegraph office (P&TO)	Village Pin Code	Telephones (Land lines)	Public call office (PCO)	Mobile phone coverage	Name of Village	Serial Number	
47	48	49	50	51	52	53	54	55	56	57	2	1	
No	No	No	No	c	b	b	721440	b	c	Yes	Lachhubar	966	
No	No	No	No	c	a	b	721440	b	b	Yes	Gabardhanpur	967	
No	No	No	No			b	721439	a	c	Yes	Chakbeli	968	
No	No	No	Yes	a		c	721439	a	c	Yes	Jhuria	969	
No	No	No	No			c	721439	b	b	Yes	Sankonyarda	970	
No	No	No	No			c	721440	b	b	Yes	Chhota Patharghata	971	
No	No	No	No			b		a	b	Yes	Chak Mahammad	972	
No	No	No	No			c	721440	Yes	b	Yes	Bara Patharghata	973	
No	No	No	No			c	721440	Yes	b	Yes	Bara Konyarda	974	
No	No	No	No			c		b	b	Yes	Chak Mahammad	975	
No	No	No	No	c	a	b	721440	b	c	Yes	Chandanpur	976	
No	No	No	No	c	Yes	c	721438	Yes	c	Yes	Panchet	977	
No	No	No	No			b	721440	a	c	Yes	Nimja	978	
No	No	No	No	c	a	b	721440	b	b	Yes	Chakbela	979	
No	No	No	No	c	a	b	721440	Yes	b	Yes	Kainara	980	
No	No	No	No	c	b	b	721440	b	b	Yes	Ramchandrapur	981	
No	No	No	No	c	a	b	721440	b	b	Yes	Purushottampur	982	
No	No	No	No	c	a	b	721440	b	b	Yes	Pindrut	983	
No	No	No	No	c	a	b	721440	b	c	Yes	Kashipur	984	
No	No	No	No		a	c	721440	b	b	Yes	Sanut Khanda	985	
No	No	No	No			c	721440	Yes	c	Yes	Pariharpur	986	
No	No	No	No			c	721440	Yes	b	Yes	Jaykrishnapur	987	
No	No	No	No			c	721440	Yes	c	Yes	Dwarakapur	988	
No	No	No	No			c	721440	Yes	b	Yes	Bagmari	989	
											Saheb Nagar	990	
No	No	No	No			c	721440	Yes	c	Yes	Srirampur	991	
No	No	No	No			b	721440	Yes	b	Yes	Rannagarpur	992	
No	No	No	Yes	Yes	c	c	721454	b	c	Yes	Madanmohanpur	993	
No	No	No	No	a	c	c	721454	b	b	Yes	Phajelpur	994	
No	No	No	No	a	c	c	721440	b	c	Yes	Uttar Itabere	995	
No	No	No	No	a	b	c	721440	a	b	Yes	Chak Bhogi	996	
No	No	No	No			c	721440	a	b	Yes	Dakshin Itabere	997	
No	No	No	No	a		c	721440	b	b	Yes	Kshetrapal	998	
No	No	No	No	a	b	b	721440	a	b	Yes	Chandan Khali	999	
No	Yes	No	No	Yes	b	c	721440	b	c	Yes	Balgobindapur	1000	
No	No	No	Yes	a		c	721440	Yes	c	Yes	Purbeshwarpur	1001	
No	No	No	No	a		c	721440	b	c	Yes	Dakshin Burijor	1002	
No	No	No	No	a	c	c	721456	a	b	Yes	Bhubanmangalpur	1003	
No	No	No	Yes	Yes	b	c	721456	Yes	c	Yes	Lalua	1004	
No	No	No	Yes	Yes		c	721456	a	b	Yes	Mathura	1005	
No	No	No	Yes	a	a	b	721456	Yes	c	Yes	Chakrasul	1006	
No	No	No	No		a	c	721456	Yes	b	Yes	Kakhuria	1007	
No	No	No	Yes		a	c	721456	Yes	b	Yes	Mangal Chak	1008	

Communication and transport facilities (If amenities available code -Yes is given except for Village Pin Code ,If not available within the village , the distance range code viz; a for < 5 Kms, b for 5-10 Kms and c for 10+ kms of nearest place where facility is available is given).												Village connected to highway (If amenities available code viz; a for < 5 Kms, b for 5-10 Kms and c for 10+ kms of nearest place where facility is available is given).				
Serial Number	Name of Village	Internet cafes/ Common service centre (CSC)	Private courier facility	Bus service (Public & Private)	Railway stations	Auto/Modified Autos	Taxis and Vans	Tractors	Cycle-pulled rickshaws(Manual & Machine driven)	Carts driven by animals	Sea /River ferry service	Connected to national highway(NH)	Connected to state highway(SH)	Connected to major district road (MDR)	Connected to others district road	Pucca roads
1	2	58	59	60	61	62	63	64	65	66	67	68	69	70	71	72
966	Lachhubar	c	b	a	c	a	a	b	Yes	c	c	c	c	Yes	a	b
967	Gabardhanpur	c	b	Yes	c	c	Yes		Yes	c	c	c	b	Yes		Yes
968	Chakbeli	c	c	b	c	c	Yes	a	Yes	c	c					b
969	Jhuria	c	b	a	c	c	Yes	a	Yes	c	c					b
970	Sankonyarda	c	b	a	c	c	Yes	b	Yes	c	c					b
971	Chhota Patharghata	c	b	b	c	c	a	b	Yes	c	c					b
972	Chak Mahammad	c	b	b	c	Yes	Yes	b	Yes	c	c					b
973	Bara Patharghata	c	b	a	c	c	a	b	Yes	c	c					b
974	Bara Konyarda	c	b	a	c	c	Yes	Yes	Yes	c	c					b
975	Chak Mahammad	c	b	b	c	c	Yes	b	Yes	c	c			Yes		b
976	Chandanpur	c	b	b	c	b	Yes	b	Yes	c	c	c		Yes		b
977	Panchet	c	Yes	a	c	b	Yes	Yes	Yes	Yes	c	c	c			b
978	Nimja	c	b	a	c	c	Yes	b	Yes	c	c					b
979	Chakbela	b	b	a	c	a	Yes	b	Yes	c	c	c				b
980	Kainara	c	b	b	c	a	a	b	Yes	c	c	c	b	a	a	b
981	Ramchandrapur	c	b	a	c	b	a	a	Yes	c	c	c	b	a	a	b
982	Purushottampur	c	b	a	c	b	Yes	b	Yes	c	c	c	b	b	b	b
983	Pindrut	b	b	b	c	b	Yes	b	Yes	c	c	c	b	a	a	b
984	Kashipur	c	b	a	c	b	Yes	b	Yes	c	c	c	b	b	b	b
985	Sanut Khanda	c	b	b	c	c	b	b	Yes	c	c			b	Yes	b
986	Pariharpur	c	b	Yes	c	Yes	Yes	Yes	Yes	c	c				Yes	Yes
987	Jaykrishnapur	c	c	Yes	c	Yes	Yes	Yes	Yes	c	c				Yes	Yes
988	Dwarakapur	c	c	Yes	c	Yes	Yes	Yes	Yes	c	c			Yes	Yes	Yes
989	Bagmari	c	b	a	c	Yes	Yes	Yes	Yes	c	c			Yes		b
990	Saheb Nagar															
991	Srirampur	c	b	b	c	Yes	Yes	Yes	Yes	c	c				Yes	a
992	Rannagarpur	c	b	a	c	c	Yes	Yes	Yes	c	c				Yes	b
993	Madanmohanpur	c	b	a	c	c	Yes	c	Yes	c	c					b
994	Phajelpur	c	b	a	c	c	a	c	Yes	c	c					b
995	Uttar Itabere	c	b	b	c	c	Yes	c	Yes	c	c				b	b
996	Chak Bhogi	c	c	b	c	Yes	Yes	b	Yes	c	Yes		c		b	a
997	Dakshin Itabere	c	b	b	c	c	Yes	b	Yes	c	c					a
998	Kshetrapal	c	b	b	c	a	Yes	b	Yes	c	c		c		b	a
999	Chandan Khali	c	b	b	c	b	Yes	Yes	Yes	c	c					a
1000	Bal gobindapur	Yes	b	a	c	Yes	Yes	b	Yes	c	c					a
1001	Purbeshwarpur	c	b	b	c	Yes	Yes	b	Yes	c	c		c	c	b	Yes
1002	Dakshin Buri jor	c	b	Yes	c	c	Yes	b	Yes	Yes	Yes			a		a
1003	Bhubanmangalpur	c	Yes	a	c	c	Yes	b	Yes	c	c			Yes	a	a
1004	Lalua	c	b	a	c	Yes	Yes	b	Yes	c	c					a
1005	Mathura	c	b	a	c	Yes	Yes	b	Yes	c	c					a
1006	Chakrasul	c	b	a	c	Yes	Yes	Yes	Yes	c	c					Yes
1007	Kakhuria	c	b	a	c	c	Yes	b	Yes	c	c				Yes	Yes
1008	Mangal Chak	c	c	a	c	c	Yes	a	Yes	c	c				c	a

ys,village roads, banks & credit societies
 :-Yes is given, If not available within the
 code viz; a for < 5 Kms, b for 5-10 Kms
 place where facility is available is given).

Availability of miscellaneous facilities (If amenities available code -Yes is given, If not available within the village , the distance range code viz; a for < 5 Kms, b for 5-10 Kms and c for 10+ kms of nearest place where facility is available is given).

Kutchcha roads	Water bounded macadam(WBM) roads	Navigable waterway (river/canal)(NW)	Footpaths (FP)	Commercial & Co-operative Banks	ATM	Agricultural Credit Societies	Self-Help Group (SHG)	Public distribution system (PDS) shop	Mandis / Regular market	Weekly Haat	Agricultural marketing society	Integrated Child Development Scheme (Nutritional Centres)	Anganwadi Centre (Nutritional Centres)	Others (Nutritional Centres)	Name of Village	Serial Number
73	74	75	76	77	78	79	80	81	82	83	84	85	86	87	2	1
a		Yes	a	b	b	Yes	a	c	Yes	Yes	Yes	Yes	Yes	Yes	Lachhubar	966
a		Yes	a	b	c	Yes	a	c	a	a	Yes	Yes	Yes	Yes	Gabardhanpur	967
a	Yes	Yes			c	Yes	Yes	c	Yes	Yes	Yes	Yes	Yes	Yes	Chakbeli	968
a		Yes	b	c	c	Yes	Yes	c	a	Yes	Yes	Yes	Yes	Yes	Jhuria	969
a		Yes			c	Yes	Yes	c	Yes	Yes	Yes	Yes	Yes	Yes	Sankonyarda	970
a		Yes			c	Yes	Yes	c	Yes	Yes	Yes	Yes	Yes	Yes	Chhota Patharghata	971
a	Yes	Yes			c	Yes	Yes	c	Yes	Yes	Yes	Yes	Yes	Yes	Chak Mahammad	972
a		Yes			c	Yes	Yes	c	Yes	Yes	Yes	Yes	Yes	Yes	Bara Patharghata	973
Yes		Yes			c	Yes	Yes	c	Yes	Yes	Yes	Yes	Yes	Yes	Bara Konyarda	974
a		Yes			c	Yes	Yes	c	Yes	Yes	Yes	Yes	Yes	Yes	Chak Mahammad	975
a		Yes	a	b	c	Yes	a	c	a	a	Yes	Yes	Yes	Yes	Chandanpur	976
Yes	Yes	Yes	b	b	Yes	Yes	Yes	Yes	Yes	a	Yes	Yes	Yes	Yes	Panchet	977
a		Yes			c	Yes	Yes	c	Yes	Yes	Yes	Yes	Yes	Yes	Nimja	978
a		Yes			c	Yes	Yes	c	Yes	Yes	Yes	Yes	Yes	Yes	Chakbela	979
a		Yes	b	b	c	Yes	a	c	Yes	b	Yes	Yes	Yes	Yes	Kainara	980
a		Yes	b	b	Yes	Yes	Yes	c	Yes	Yes	Yes	Yes	Yes	Yes	Ramchandrapur	981
a		Yes	b	b	Yes	Yes	Yes	c	a	a	Yes	Yes	Yes	Yes	Purushottampur	982
a		Yes	b	b	c	Yes	a	c	a	a	Yes	Yes	Yes	Yes	Pindrut	983
Yes		Yes	b	b	c	Yes	a	c	a	a	Yes	Yes	Yes	Yes	Kashipur	984
a		Yes			c	Yes	Yes	c	a	Yes	a	a	Yes	Yes	Sanut Khanda	985
Yes		Yes			c	Yes	Yes	c	Yes	Yes	Yes	Yes	Yes	Yes	Pariharpur	986
Yes		Yes			c	Yes	Yes	c	Yes	Yes	Yes	Yes	Yes	Yes	Jaykrishnapur	987
Yes	Yes	Yes			c	Yes	Yes	c	Yes	Yes	Yes	Yes	Yes	Yes	Dwarakapur	988
Yes		Yes			c	Yes	Yes	c	Yes	Yes	Yes	Yes	Yes	Yes	Bagmari	989
															Saheb Nagar	990
Yes		Yes			c	Yes	Yes	Yes	Yes	Yes	Yes	Yes	Yes	Yes	Srirampur	991
Yes		Yes			c	Yes	Yes	c	Yes	Yes	Yes	Yes	Yes	Yes	Rannagarpur	992
Yes		Yes	b		c	Yes	Yes	c	a	Yes	Yes	Yes	Yes	Yes	Madanmohanpur	993
Yes		Yes	b		c	Yes	Yes	c	Yes	b	Yes	Yes	Yes	Yes	Phajelpur	994
Yes		b	b		c	Yes	Yes	c	a	Yes	Yes	Yes	Yes	Yes	Uttar Itabere	995
Yes		b	b		Yes	Yes	Yes	c	Yes	Yes	Yes	Yes	Yes	Yes	Chak Bhogi	996
Yes		b			c	Yes	Yes	c	Yes	Yes	Yes	Yes	Yes	Yes	Dakshin Itabere	997
Yes		Yes			c	Yes	Yes	Yes	Yes	Yes	Yes	Yes	Yes	Yes	Kshetrapal	998
Yes		Yes	a		c	Yes	Yes	c	Yes	Yes	Yes	Yes	Yes	Yes	Chandan Khali	999
Yes		Yes	a		c	Yes	Yes	Yes	Yes	Yes	Yes	Yes	Yes	Yes	Balgobindapur	1000
Yes		Yes			Yes	Yes	Yes	c	Yes	Yes	Yes	Yes	Yes	Yes	Purbeshwarpur	1001
Yes		Yes	a		c	Yes	Yes	c	Yes	Yes	Yes	Yes	Yes	Yes	Dakshin Burijor	1002
Yes		b	a		c	Yes	Yes	c	a	a	Yes	Yes	Yes	Yes	Bhubanmangalpur	1003
Yes		Yes	a		c	Yes	Yes	c	Yes	Yes	Yes	Yes	Yes	Yes	Lalua	1004
Yes		Yes	Yes		Yes	Yes	Yes	c	Yes	Yes	Yes	Yes	Yes	Yes	Mathura	1005
Yes		Yes	Yes		Yes	Yes	Yes	c	Yes	Yes	Yes	Yes	Yes	Yes	Chakrasul	1006
a		Yes			c	Yes	Yes	c	Yes	Yes	Yes	Yes	Yes	Yes	Kakhuria	1007
Yes	a	Yes	a		c	Yes	Yes	c	Yes	Yes	Yes	Yes	Yes	Yes	Mangal Chak	1008

Availability of miscellaneous facilities (If amenities available code -Yes is given, If not available within the village , the distance range code viz; a for < 5 Kms, b for 5-10 Kms and c for 10+ kms of nearest place where facility is available is given).												Availability of electricity (Yes/No)			
Serial Number	Name of Village	ASHA (Accredited Social Health Activist)	Community centre with/without TV	Sports Field,	Sports Club / Recreation Centre	Cinema / Video Hall	Public Library	Public Reading Room	Newspaper Supply	Assembly Polling station	Birth & Death Registration Office	Power Supply for Domestic Use (ED)	Power Supply for Agricultural Use (EAG)	Power Supply for Commercial Use (EC)	Power Supply for All Uses (EA)
1	2	88	89	90	91	92	93	94	95	96	97	98	99	100	101
966	Lachhubar	Yes	Yes	Yes	Yes	Yes	Yes	Yes	Yes	Yes	Yes	Yes	Yes	No	No
967	Gabardhanpur	Yes	Yes	Yes	Yes	Yes	Yes	Yes	Yes	Yes	Yes	Yes	Yes	No	No
968	Chakbeli	Yes	Yes	Yes	Yes	Yes	Yes	Yes	Yes	Yes	Yes	Yes	Yes	Yes	Yes
969	Jhuria	Yes	Yes	a	a	a	c	c	Yes	Yes	b	Yes	Yes	Yes	Yes
970	Sankonyarda	Yes	Yes	Yes	Yes	Yes	Yes	Yes	Yes	Yes	Yes	Yes	Yes	Yes	Yes
971	Chhota Patharghata	Yes	Yes	Yes	Yes	Yes	Yes	Yes	Yes	Yes	Yes	Yes	Yes	No	No
972	Chak Mahammad	Yes	Yes	Yes	Yes	Yes	Yes	Yes	Yes	Yes	Yes	Yes	Yes	Yes	Yes
973	Bara Patharghata	Yes	Yes	Yes	Yes	Yes	Yes	Yes	Yes	Yes	Yes	Yes	Yes	No	No
974	Bara Konyarda	Yes	Yes	Yes	Yes	Yes	Yes	Yes	Yes	Yes	Yes	Yes	Yes	No	No
975	Chak Mahammad	Yes	Yes	Yes	Yes	Yes	Yes	Yes	Yes	Yes	Yes	Yes	Yes	No	No
976	Chandanpur	Yes	Yes	Yes	Yes	Yes	Yes	Yes	Yes	Yes	Yes	Yes	Yes	No	No
977	Panchet	Yes	Yes	Yes	Yes	Yes	Yes	Yes	Yes	Yes	Yes	Yes	Yes	Yes	Yes
978	Nimja	Yes	Yes	Yes	Yes	Yes	Yes	Yes	Yes	Yes	Yes	Yes	No	Yes	No
979	Chakbela	Yes	Yes	Yes	Yes	Yes	Yes	Yes	Yes	Yes	Yes	Yes	No	No	No
980	Kainara	Yes	Yes	Yes	Yes	Yes	Yes	Yes	Yes	Yes	Yes	Yes	Yes	No	No
981	Ramchandrapur	Yes	Yes	Yes	Yes	Yes	Yes	Yes	Yes	Yes	Yes	Yes	Yes	No	No
982	Purushottampur	Yes	Yes	Yes	Yes	Yes	Yes	Yes	Yes	Yes	Yes	Yes	Yes	No	No
983	Pindrut	Yes	Yes	Yes	Yes	Yes	Yes	Yes	Yes	Yes	Yes	Yes	Yes	No	No
984	Kashipur	Yes	Yes	Yes	Yes	Yes	Yes	Yes	Yes	Yes	Yes	Yes	Yes	No	No
985	Sanut Khanda	Yes	Yes	Yes	Yes	Yes	Yes	Yes	Yes	Yes	Yes	Yes	Yes	No	No
986	Pariharpur	Yes	Yes	Yes	Yes	Yes	Yes	Yes	Yes	Yes	Yes	Yes	No	No	No
987	Jaykrishnapur	Yes	Yes	Yes	Yes	Yes	Yes	Yes	Yes	Yes	Yes	Yes	No	No	No
988	Dwarakapur	Yes	Yes	Yes	Yes	Yes	Yes	Yes	Yes	Yes	Yes	Yes	No	No	No
989	Bagmari	Yes	Yes	Yes	Yes	Yes	Yes	Yes	Yes	Yes	Yes	Yes	No	No	No
990	Saheb Nagar														
991	Srirampur	Yes	Yes	Yes	Yes	Yes	Yes	Yes	Yes	Yes	Yes	Yes	No	No	No
992	Rannagarpur	Yes	Yes	Yes	Yes	Yes	Yes	Yes	Yes	Yes	Yes	Yes	No	No	No
993	Madanmohanpur	Yes	Yes	Yes	Yes	Yes	Yes	Yes	Yes	Yes	Yes	Yes	Yes	No	No
994	Phajelpur	Yes	Yes	Yes	Yes	Yes	Yes	Yes	Yes	Yes	Yes	Yes	No	No	No
995	Uttar Itabere	Yes	Yes	Yes	Yes	Yes	Yes	Yes	Yes	Yes	Yes	Yes	Yes	No	No
996	Chak Bhogi	Yes	Yes	Yes	Yes	Yes	Yes	Yes	Yes	Yes	Yes	Yes	Yes	No	No
997	Dakshin Itabere	Yes	Yes	Yes	Yes	Yes	Yes	Yes	Yes	Yes	Yes	Yes	Yes	No	No
998	Kshetrapal	Yes	Yes	Yes	Yes	Yes	Yes	Yes	Yes	Yes	Yes	Yes	Yes	No	No
999	Chandan Khali	Yes	Yes	Yes	Yes	Yes	Yes	Yes	Yes	Yes	Yes	Yes	Yes	No	No
1000	Bal gobindapur	Yes	Yes	Yes	Yes	Yes	Yes	Yes	Yes	Yes	Yes	Yes	Yes	No	No
1001	Purbeshwarpur	Yes	Yes	Yes	Yes	Yes	Yes	Yes	Yes	Yes	Yes	Yes	Yes	No	No
1002	Dakshin Buriijor	Yes	Yes	Yes	Yes	Yes	Yes	Yes	Yes	Yes	Yes	Yes	Yes	No	No
1003	Bhubanmangalpur	Yes	Yes	Yes	Yes	Yes	Yes	Yes	Yes	Yes	Yes	Yes	Yes	No	No
1004	Lalua	Yes	Yes	Yes	Yes	Yes	Yes	Yes	Yes	Yes	Yes	Yes	Yes	No	No
1005	Mathura	Yes	Yes	Yes	Yes	Yes	Yes	Yes	Yes	Yes	Yes	Yes	Yes	No	No
1006	Chakrasul	Yes	Yes	Yes	Yes	Yes	Yes	Yes	Yes	Yes	Yes	Yes	Yes	No	No
1007	Kakhuria	Yes	Yes	Yes	Yes	Yes	Yes	Yes	Yes	Yes	Yes	Yes	Yes	No	No
1008	Mangal Chak	Yes	Yes	Yes	Yes	Yes	Yes	Yes	Yes	Yes	Yes	Yes	Yes	No	No

Nearest Town		Land Use							
		Area under different types of land use (in hectares rounded up to one decimal place)							
Name	Distance range code i.e. a for < 5 Kms, b for 5-10 Kms and c for 10+ kms .	Forests	Area under Non-agricultural Uses	Barren and Un-cultivable land	Permanent Pastures and Other Grazing Lands	Land Under Miscellaneous Tree Crops etc.	Culturable Waste Land	Name of Village	Serial Number
102	103	104	105	106	107	108	109	2	1
EGRA	b	0	18.5	0	0	0	0	Lachhubar	966
EGRA		0	3	0	0	0	0	Gabardhanpur	967
EGRA		0	4.2	0	0	0	0	Chakbeli	968
EGRA	b	0	8.8	0	0	0	0	Jhuria	969
EGRA	b	0	14	0	0	0	0	Sankonyarda	970
EGRA	b	0	4	0	0	0	0	Chhota Patharghata	971
EGRA	b	0	8.4	0	0	0	0	Chak Mahammad	972
EGRA	b	0	6	0	0	0	0	Bara Patharghata	973
EGRA	b	0	38	0	0	0	0	Bara Konyarda	974
EGRA		0	5.6	0	0	0	0	Chak Mahammad	975
		0	37.5	0	0	0	0	Chandanpur	976
		0	61.3	0	0	0	0	Panchet	977
		0	14.5	0	0	0	0	Nimja	978
EGRA		0	11.6	0	0	0	0	Chakbela	979
		0	20.6	0	0	0	0	Kainara	980
		0	16.8	0	0	0	0	Ramchandrapur	981
		0	25	0	0	0	0	Purushottampur	982
		0	5	0	0	0	0	Pindrut	983
		0	7	0	0	0	0	Kashipur	984
EGRA	b	0	22.6	0	0	0	0	Sanut Khanda	985
EGRA	b	0	5	0	0	0	0	Pariharpur	986
EGRA	b	0	8	0	0	0	0	Jaykrishnapur	987
EGRA	b	0	3	0	0	0	0	Dwarakapur	988
EGRA	b	0	15	0	0	0	0	Bagmari	989
		0	7	0	0	0	0	Saheb Nagar	990
EGRA	b	0	39	0	0	0	61	Srirampur	991
EGRA	b	0	8	0	0	0	0	Rannagarpur	992
EGRA	c	0	11	0	0	0	0	Madanmohanpur	993
EGRA	c	0	22.6	0	0	0	0	Phajelpur	994
EGRA	c	0	7.6	0	0	0	0	Uttar Itabere	995
EGRA	c	0	2.4	0	0	0	0	Chak Bhogi	996
EGRA	c	0	6.6	0	0	0	0	Dakshin Itabere	997
EGRA	c	0	20.7	0	0	0	0	Kshetrapal	998
EGRA	c	0	20.4	0	0	0	0	Chandan Khali	999
EGRA	c	0	50.8	0	0	0	0	Balgobindapur	1000
EGRA	c	0	5.6	0	0	0	0	Purbeshwarpur	1001
EGRA	c	0	6.7	0	0	0	0	Dakshin Burijor	1002
EGRA	c	0	12	0	0	0	0	Bhubanmangalpur	1003
EGRA	c	0	19.7	0	0	0	0	Lalua	1004
EGRA	c	0	52.7	0	0	0	0	Mathura	1005
EGRA	c	0	21.4	0	0	0	0	Chakrasul	1006
EGRA	b	0	11.9	0	0	0	0	Kakhuria	1007
EGRA	b	0	5.6	0	0	0	0	Mangal Chak	1008

Land Use												
Area under different types of land use (in hectares rounded up to one decimal place)							Area irrigated by source (in hectare).					
Serial Number	Name of Village	Fallow lands other than current fallows	Current Fallows	Net Area Sown	Total Irrigated Land Area	Total Un-irrigated Land Area	Canals (C)	Wells/Tube-wells(W/TW)	Tanks/Lakes(T/L)	Water Falls(WF)	Others(O)	
1	2	110	111	112	113	114	115	116	117	118	119	
966	Lachhubar	0	0	106.5	51.5	55	0	51.5	0	0	0	
967	Gabardhanpur	0	0	127.3	27	100.3	0	27	0	0	0	
968	Chakbeli	0	0	35	15	20	0	15	0	0	0	
969	Jhuria	0	0	77.5	30	47.5	0	30	0	0	0	
970	Sankonyarda	0	0	73	28	45	0	28	0	0	0	
971	Chhota Patharghata	0	0	12.9	2	10.9	0	2	0	0	0	
972	Chak Mahammad	0	0	67	22	45	0	22	0	0	0	
973	Bara Patharghata	0	0	53.5	13	40.5	0	13	0	0	0	
974	Bara Konyarda	0	0	274.8	64	210.8	0	64	0	0	0	
975	Chak Mahammad	0	0	32	20	12	0	10	0	0	10	
976	Chandanpur	0	0	252	100	152	0	0	0	0	100	
977	Panchet	0	0	411	200	211	200	0	0	0	0	
978	Nimja	0	0	66	30	36	30	0	0	0	0	
979	Chakbela	0	0	36.5	16.5	20	0	10.5	0	0	6	
980	Kainara	0	0	81	41	40	0	41	0	0	0	
981	Ramchandrapur	0	0	67	32	35	30	2	0	0	0	
982	Purushottampur	0	0	295.3	75	220.3	0	75	0	0	0	
983	Pindrut	0	0	66.7	40	26.7	0	40	0	0	0	
984	Kashipur	0	0	60.3	20	40.3	0	13	0	0	7	
985	Sanut Khanda	0	0	181	100	81	40.2	59.8	0	0	0	
986	Pariharpur	0	0	99.6	29	70.6	0	29	0	0	0	
987	Jaykrishnapur	0	0	23.4	13	10.4	0	13	0	0	0	
988	Dwarakapur	0	0	16.2	2	14.2	0	2	0	0	0	
989	Bagmari	0	0	318.8	118	200.8	0	118	0	0	0	
990	Saheb Nagar	0	0	35.9	15	20.9	0	15	0	0	0	
991	Srirampur	0	0	254.1	74	180.1	0	74	0	0	0	
992	Rannagarpur	0	0	41.4	11	30.4	0	11	0	0	0	
993	Madanmohanpur	0	0	123	40	83	0	40	0	0	0	
994	Phajelpur	0	0	183	80	103	0	80	0	0	0	
995	Uttar Itabere	0	0	51.5	15	36.5	0	15	0	0	0	
996	Chak Bhogi	0	0	24	10	14	0	10	0	0	0	
997	Dakshin Itabere	0	0	20.5	5	15.5	0	5	0	0	0	
998	Kshetrapal	0	0	174	80	94	0	80	0	0	0	
999	Chandan Khali	0	0	175	80	95	0	80	0	0	0	
1000	Balgobindapur	0	0	240	115	125	0	115	0	0	0	
1001	Purbeshwarpur	0	0	30	11	19	0	11	0	0	0	
1002	Dakshin Burijor	0	0	57	17	40	0	17	0	0	0	
1003	Bhubanmangalpur	0	0	62.1	22	40.1	0.2	21.8	0	0	0	
1004	Lalua	0	0	203	83	120	0	83	0	0	0	
1005	Mathura	0	0	293	138	155	0	138	0	0	0	
1006	Chakrasul	0	0	146	56	90	0	56	0	0	0	
1007	Kakhuria	0	0	61	31	30	0	31	0	0	0	
1008	Mangal Chak	0	0	53.4	31	22.4	30	1	0	0	0	

Name of three most important commodities manufactured			Name of Village	Serial Number
First	Second	Third		
120	121	122	2	1
Rice Processing			Lachhubar	966
			Gabardhanpur	967
			Chakbeli	968
			Jhuria	969
			Sankonyarda	970
Rice			Chhota Patharghata	971
			Chak Mahammad	972
Rice			Bara Patharghata	973
Rice			Bara Konyarda	974
Rice Processing			Chak Mahammad	975
Rice Processing			Chandanpur	976
Rice Processing			Panchet	977
Rice			Nimja	978
Rice			Chakbela	979
			Kainara	980
			Ramchandrapur	981
Rice Processing			Purushottampur	982
			Pindrut	983
			Kashipur	984
			Sanut Khanda	985
Rice			Pariharpur	986
Rice			Jaykrishnapur	987
Rice			Dwarakapur	988
Rice			Bagmari	989
			Saheb Nagar	990
Rice			Srirampur	991
Rice			Rannagarpur	992
			Madanmohanpur	993
			Phajelpur	994
			Uttar Itabere	995
			Chak Bhogi	996
			Dakshin Itabere	997
			Kshetrapal	998
			Chandan Khali	999
			Bal gobindapur	1000
			Purbeshwarpur	1001
			Dakshin Buriyor	1002
			Bhubanmangalpur	1003
			Lalua	1004
			Mathura	1005
			Chakrasul	1006
			Kakhuria	1007
Rice			Mangal Chak	1008

Census of India 2011
Amenities and Land use

Serial Number	Name of Village	Location code no.	Total area of the village (in hectares rounded up to one decimal place)	Total population (2011 census)	Number of households (2011 census)	Number of educational amenities available in village, the distance range code viz; a for 0-5 kms, b for 5-10 kms, c for 10+ kms of nearest place where facility is available							
						Pre-Primary school (PP)	Primary school (P)	Middle school (M)	Secondary School (S)	Senior Secondary school (SS)	Degree college of arts science & commerce (ASC)	Engineering college(EC)	Medical college (MC)
1	2	3	4	5	6	7	8	9	10	11	12	13	14
1009	Tania Bila	345136	105.6	1169	310	1	1						
1010	Baman Bar	345137	120.9	1230	300	2	2	2	2				
1011	Jabda	345138	99.9	1709	423	1	1	1	1				
1012	Laoa	345139	243.4	1118	252	1	1						
1013	Chak Charani	345140	21.6	260	74	1	1		a	a			
1014	Haripur	345141	56.5	653	141	1	1		a	a			
1015	Erabar	345142	55.4	704	169	1	1						
1016	Khatibar	345143	57.4	260	64	a	a		a	a			
1017	Chak Padu	345144	71.5	631	128	1	1		a	a			
1018	Chak Kandu	345145	46.9	634	147	1	1		a	a			
1019	Argoal	345146	234.2	2377	562	2	2						
1020	Karmalla Chak	345147	33.8	429	106	1	1						
1021	Haji Chak	345148	36.1	6	3								
1022	Mangraj	345149	200	1024	229	1	1		a	a			
1023	Pania	345150	172.1	879	215	2	1	1	1				
1024	Chak Garura	345151	41.7	0	0								
1025	Dhusurda	345152	159.8	1237	276	1	1						
1026	Kashimpur	345153	96.3	1220	276	1	1	1					
1027	Krishnanagar	345154	37.1	743	174	1	1						
1028	Sitadighi	345155	23.1	0	0								
1029	Deulbar	345156	106.7	1224	284	a	a	a	a				
1030	Jagati	345157	132.7	2802	585	2	2						
1031	Pratap Dighi	345158	128	3046	637	3	2						
1032	Kharika Patna	345159	30.8	1154	247	1	1						
1033	Tikra Para	345160	19.3	474	117	1	1	1	1	1			
1034	Chak Bishu	345161	12.8	127	26	1	1						
1035	Mangalpur	345162	82.2	1161	257	1	1						
1036	Bhat Bar	345163	17.8	587	127	1	1		a	a	c		
1037	Agraiya	345164	90.7	1266	312	1	1		a	a			
1038	Bhairabdanri	345165	150.7	1890	408	1	1			a			
1039	Chak Maruj	345166	13.7	195	53	a	a		a	a			
1040	Chak Bhabani	345167	284.6	2409	630	2	2	1	1	b			
1041	Kalsi	345168	33.2	157	44	1	1			a			
1042	Chak Batia	345169	70	278	67	a	a						
1043	Batia	345170	68.8	664	145	1	1		a	a			
1044	Tahalia	345171	50.5	569	146	1	1	1	2				
1045	Chak Aiman	345172	26.3	403	95	a	a			a			
1046	Chhayghari	345173	23.4	240	60	a	a		a	a			
1047	Braja Kishorpur	345174	42.2	1248	291	1	1	1	1	1			
1048	Agarbheri Benachal	345175	41.7	210	52	a	a			a			
1049	Chak Mabarak	345176	67.6	78	20								
1050	Chak Mathuri	345177	55.5	277	73	a	a		a	b			
1051	Ghora Basan	345178	72	245	57	1	1		a	b			

- Village Directory

(As in 2009)

le. (If not available within the < 5 Kms, b for 5-10 Kms and c cility is available is given).						Number of Medical Amenities available. (If not available within the village , the distance range code viz; a for < 5 Kms, b for 5-10 Kms and c for 10+ kms of nearest place where facility is available is given).						Name of Village	Serial Number						
Management institute (MI)	Polytechnic (Pt)	Vocational training school /ITI	Non-formal training centre (NFTC)	Special school for disabled (SSD)	Others (specify)	Community health centre (CHC)	Primary health centre (PHC)	Primary health sub centre (PHS)	Maternity and child welfare centre (MCW)	T.B. clinic (TBC)	Hospital-allopathic (HA)			Hospital-alternative medicine (HO)	Dispensary (D)	Veterinary hospital (VH)	Mobile health clinic (MHC)	Family welfare centre (FWC)	
15	16	17	18	19	20	21	22	23	24	25	26	27	28	29	30	31	2	1	
																		Tania Bila	1009
																		Baman Bar	1010
																		Jabda	1011
																		Laoa	1012
							a	a										Chak Charani	1013
								1										Haripur	1014
																		Erabar	1015
								a					a					Khatibar	1016
							a	a										Chak Padu	1017
							a	a										Chak Kandu	1018
							1											Argoal	1019
																		Karmalla Chak	1020
																		Haji Chak	1021
								a										Mangraj	1022
							a	a			b			a				Pania	1023
																		Chak Garura	1024
																		Dhusurda	1025
																		Kashimpur	1026
																		Krishnanagar	1027
																		Sitadighi	1028
							a	a										Deulbar	1029
																		Jagati	1030
							1	1						1				Pratap Dighi	1031
								1										Kharika Patna	1032
																		Tikra Para	1033
																		Chak Bishu	1034
																		Mangalpur	1035
								a	a	c				b				Bhat Bar	1036
								a	a	c				b				Agraiya	1037
								b		c				a				Bhairabdanri	1038
								b		c				b				Chak Maruj	1039
								1		c				b				Chak Bhabani	1040
								a		c				b				Kalsi	1041
								a	a	c				b				Chak Batia	1042
								a	a	c				b				Batia	1043
							a	1										Tahalia	1044
								a	a					b				Chak Aiman	1045
								a										Chhayghari	1046
							a	a	a	c	c	c		b				Braja Kishorpur	1047
								a		c				b				Agarbheri Benachal	1048
								a						b				Chak Mabarak	1049
								a		c				b				Chak Mathuri	1050
								a		c				b				Ghora Basan	1051

Serial Number	Name of Village	Number of Non-Government Medical Amenities available.							Availability of drinking water - Yes / No							
		Charitable non Govt. hospital/Nursing home.	Medical practitioner with MBBS Degree	Medical practitioner with other degree	Medical practitioner with no degree	Traditional practitioner and faith healer	Medicine Shop	Others	Tap water (Treated/Untreated)	Well water (Covered / Uncovered well)	Hand Pump	Tube wells / Bore well	Spring	River / Canal	Tank / Pond / Lake	Others
1	2	32	33	34	35	36	37	38	39	40	41	42	43	44	45	46
1009	Tania Bila	0	0	0	0	0	0	0	No	No	Yes	No	No	No	Yes	No
1010	Baman Bar	0	0	0	0	0	0	0	No	No	Yes	No	No	No	Yes	No
1011	Jabda	0	0	0	0	0	0	0	No	No	Yes	No	No	No	Yes	No
1012	Laoa	0	0	0	0	0	0	0	No	No	Yes	No	No	No	Yes	No
1013	Chak Charani	0	0	0	0	0	0	0	No	No	Yes	Yes	No	No	Yes	No
1014	Haripur	0	0	0	0	0	0	0	No	No	Yes	No	No	Yes	Yes	No
1015	Erabar	0	0	0	0	0	0	0	No	No	Yes	No	No	No	Yes	No
1016	Khatibar	0	0	0	0	0	0	0	No	No	Yes	No	No	No	Yes	No
1017	Chak Padu	0	0	0	0	0	0	0	No	No	Yes	Yes	No	No	Yes	No
1018	Chak Kandu	0	0	0	1	0	0	0	No	No	Yes	No	No	No	Yes	No
1019	Argoal	0	0	0	0	0	3	0	No	No	Yes	No	No	No	Yes	No
1020	Karmalla Chak	0	0	0	0	0	0	0	No	No	Yes	No	No	No	Yes	No
1021	Haji Chak	0	0	0	0	0	0	0	No	No	No	No	No	No	No	No
1022	Mangraj	0	0	0	0	0	3	0	No	No	Yes	Yes	No	Yes	Yes	No
1023	Pania	0	0	0	0	0	0	0	No	No	Yes	Yes	No	Yes	No	No
1024	Chak Garura															
1025	Dhusurda	0	0	0	0	0	0	0	No	No	Yes	No	No	Yes	Yes	No
1026	Kashimpur	0	0	0	0	0	0	0	No	No	Yes	No	No	Yes	Yes	No
1027	Krishnanagar	0	0	0	0	0	0	0	No	No	Yes	No	No	No	Yes	No
1028	Sitadighi															
1029	Deulbar	0	0	0	0	0	0	0	No	No	Yes	Yes	No	No	No	No
1030	Jagati	0	0	0	0	0	0	0	Yes	No	Yes	Yes	No	No	Yes	No
1031	Pratap Dighi	0	2	4	5	3	4	0	Yes	No	Yes	Yes	No	Yes	Yes	No
1032	Kharika Patna	0	0	0	0	0	2	0	Yes	No	Yes	Yes	No	Yes	Yes	No
1033	Tikra Para	0	0	0	0	0	0	0	No	No	Yes	No	No	Yes	Yes	No
1034	Chak Bishu	0	0	0	0	0	0	0	No	No	Yes	Yes	No	Yes	Yes	No
1035	Mangalpur	0	0	0	0	0	0	0	No	No	Yes	Yes	No	No	Yes	No
1036	Bhat Bar	0	0	0	0	0	0	0	No	No	Yes	No	No	No	Yes	No
1037	Agraiya	0	0	0	0	0	0	0	No	No	Yes	No	No	No	Yes	No
1038	Bhairabdanri	0	0	0	0	0	0	0	No	No	Yes	No	No	Yes	Yes	No
1039	Chak Maruj	0	0	0	0	0	0	0	No	No	Yes	No	No	No	Yes	No
1040	Chak Bhabani	0	0	0	0	0	0	0	No	No	Yes	No	No	Yes	Yes	No
1041	Kalsi	0	0	1	0	0	0	0	No	No	Yes	No	No	No	Yes	No
1042	Chak Batia	0	0	0	0	0	0	0	No	No	Yes	Yes	No	No	Yes	No
1043	Batia	0	0	0	0	0	0	0	No	No	Yes	No	No	No	Yes	No
1044	Tahalia	0	0	0	1	0	0	0	No	No	Yes	Yes	No	No	No	No
1045	Chak Aiman	0	0	0	0	0	0	0	No	No	Yes	No	No	No	Yes	No
1046	Chhayghari	0	0	0	0	0	0	0	No	No	Yes	Yes	No	Yes	No	No
1047	Braja Kishorpur	0	0	0	0	0	0	0	No	No	Yes	No	No	No	Yes	No
1048	Agarbheri Benachal	0	0	0	0	0	0	0	No	No	Yes	No	No	No	Yes	No
1049	Chak Mabarak	0	0	0	0	0	0	0	No	No	Yes	No	No	No	Yes	No
1050	Chak Mathuri	0	0	0	0	0	0	0	No	No	Yes	No	No	No	Yes	No
1051	Ghora Basan	0	0	0	0	0	0	0	No	No	Yes	No	No	Yes	Yes	No

Availability of toilet & others Yes / No				Communication and transport facilities (If amenities available code -Yes is given except for Village Pin Code ,If not available within the village , the distance range code viz; a for < 5 Kms, b for 5-10 Kms and c for 10+ kms of nearest place where facility is available is given).								
Community toilet including bath.	Community toilet excluding bath.	Rural sanitary mart or sanitary hardware outlet available near the village.	Community bio- gas or recycle of waste for productive use.	Post office(PO)	Sub post office (SPO)	Post & Telegraph office (P&TO)	Village Pin Code	Telephones (Land lines)	Public call office (PCO)	Mobile phone coverage	Name of Village	Serial Number
47	48	49	50	51	52	53	54	55	56	57	2	1
No	No	No	Yes			c	721456 b	b	Yes	Yes	Tania Bila	1009
No	No	No	No			c	b	b	Yes	Yes	Baman Bar	1010
No	No	No	No			c	721456	Yes c	Yes	Yes	Jabda	1011
No	Yes	No	No			c	721456 a	c	Yes	Yes	Laoa	1012
No	No	No	No			c	721456	Yes c	Yes	Yes	Chak Charani	1013
No	No	No	No		a	c	721456 b	b	Yes	Yes	Haripur	1014
No	No	No	Yes			c	721456 a	b	Yes	Yes	Erabar	1015
No	No	No	Yes	a	Yes	Yes	721456	Yes b	Yes	Yes	Khatibar	1016
No	No	No	Yes	a	a	c	721456	Yes b	Yes	Yes	Chak Padu	1017
No	No	No	Yes	a	a	c	721456	Yes c	Yes	Yes	Chak Kandu	1018
No	No	No	Yes		Yes	c	721456	Yes b	Yes	Yes	Argoal	1019
No	No	No	No			c	721456 a	c	Yes	Yes	Karmalla Chak	1020
No	No	No	No			c	721456 b	b	b	b	Haji Chak	1021
No	Yes	No	No			c	721456	Yes c	Yes	Yes	Mangraj	1022
No	No	No	Yes	Yes	a	c	721440 a	b	Yes	Yes	Pania	1023
											Chak Garura	1024
No	No	No	No			c	721440 b	c	Yes	Yes	Dhusurda	1025
No	No	No	No			b	721440	Yes b	Yes	Yes	Kashimpur	1026
No	No	No	No			b	721440 b	c	Yes	Yes	Krishnanagar	1027
											Sitadighi	1028
No	No	No	No	a	b		721456	Yes c	Yes	Yes	Deulbar	1029
No	No	No	No		b		721440 b	b	Yes	Yes	Jagati	1030
No	No	No	No	Yes	b		721440	Yes b	Yes	Yes	Pratap Dighi	1031
No	No	No	No		b		721440	Yes b	Yes	Yes	Kharika Patna	1032
No	No	No	No		b		721440	Yes b	Yes	Yes	Tikra Para	1033
No	No	No	No		c		721440	Yes c	Yes	Yes	Chak Bishu	1034
No	No	No	No		b		721456	Yes c	Yes	Yes	Mangalpur	1035
No	No	No	No	a	b		721456 a	b	Yes	Yes	Bhat Bar	1036
No	No	No	No	a	b		721456 b	c	Yes	Yes	Agraiya	1037
No	No	No	No	a	b		721440 b	b	Yes	Yes	Bhairabdanri	1038
No	No	No	No	b	b		721440 a	b	Yes	Yes	Chak Maruj	1039
No	No	No	No	Yes	b		721440 a	c	Yes	Yes	Chak Bhabani	1040
No	No	No	No	Yes	c		721456 b	c	b	b	Kalsi	1041
No	No	No	No	a	c		721456 b	b	Yes	Yes	Chak Batia	1042
No	No	No	No	a	b		721456 b	b	Yes	Yes	Batia	1043
No	No	No	No	a	b		721456	Yes c	Yes	Yes	Tahalia	1044
No	No	No	No	a	a	b	721456 a	c	Yes	Yes	Chak Aiman	1045
No	No	No	No	a	a	b	721456 b	b	Yes	Yes	Chhayghari	1046
No	No	No	No	a	a	b		a b	Yes	Yes	Braja Kishorpur	1047
No	No	No	No	a	c		721456 a	c	Yes	Yes	Agarbheri Benachal	1048
No	No	No	No	a	c		721456 b	b	Yes	Yes	Chak Mabarak	1049
No	No	No	No	a	c		721456 b	c	Yes	Yes	Chak Mathuri	1050
No	No	No	No	a	c		721440 a	c	Yes	Yes	Ghora Basan	1051

Communication and transport facilities (If amenities available code -Yes is given except for Village Pin Code ,If not available within the village , the distance range code viz; a for < 5 Kms, b for 5-10 Kms and c for 10+ kms of nearest place where facility is available is given).												Village connected to highway (If amenities available code viz; a for < 5 Kms, b for 5-10 Kms and c for 10+ kms of nearest place where facility is available is given).				
Serial Number	Name of Village	Internet cafes/ Common service centre (CSC)	Private courier facility	Bus service (Public & Private)	Railway stations	Auto/Modified Autos	Taxis and Vans	Tractors	Cycle-pulled rickshaws(Manual & Machine driven)	Carts driven by animals	Sea /River ferry service	Connected to national highway(NH)	Connected to state highway(SH)	Connected to major district road (MDR)	Connected to others district road	Pucca roads
1	2	58	59	60	61	62	63	64	65	66	67	68	69	70	71	72
1009	Tania Bila	b	b	b	c	c	Yes	b	Yes	c	c				Yes	b
1010	Baman Bar	c	b	a	c	c	Yes	b	Yes	c	c				Yes	a
1011	Jabda	Yes	Yes	b	c	Yes	Yes	c	Yes	c	c				Yes	b
1012	Laoa	c	b	a	c	c	Yes	b	Yes	c	c				Yes	b
1013	Chak Charani	c	Yes	a	c	c	Yes	b	Yes	c	c					a
1014	Haripur	c	b	a	c	Yes	Yes	b	Yes	c	c				Yes	Yes
1015	Erabar	c	b	a	c	c	Yes	b	Yes	c	c				Yes	a
1016	Khatibar	c	b	a	c	Yes	Yes	b	Yes	c	c					Yes
1017	Chak Padu	c	b	b	c	Yes	Yes	b	Yes	c	c					a
1018	Chak Kandu	c	b	a	c	Yes	Yes	b	Yes	c	c				a	a
1019	Argoal	c	Yes	Yes	c	Yes	Yes	b	Yes	c	c				Yes	Yes
1020	Karmalla Chak	c	b	b	c	c	a	b	Yes	c	c				Yes	a
1021	Haji Chak	c	b	b	c	c	a	b	Yes	c	c					b
1022	Mangraj	c	b	b	c	c	Yes	b	Yes	c	c				Yes	Yes
1023	Pania	c	b	a	c	c	Yes	b	Yes	c	c				Yes	Yes
1024	Chak Garura															
1025	Dhusurda	c	b	a	c	Yes	Yes	Yes	Yes	c	c					a
1026	Kashimpur	Yes	b	b	c	b	Yes	Yes	Yes	c	c				Yes	b
1027	Krishnanagar	c	b	b	c	c	Yes	a	Yes	c	c					a
1028	Sitadighi															
1029	Deulbar	c	Yes	a	c	Yes	Yes	a	Yes	c	c		c		Yes	Yes
1030	Jagati	c	b	Yes	c	Yes	Yes	Yes	Yes	Yes	c				Yes	Yes
1031	Pratap Dighi	c	b	Yes	c	Yes	Yes	Yes	Yes	c	c		Yes		Yes	Yes
1032	Kharika Patna	Yes	Yes	Yes	c	Yes	Yes	Yes	Yes	c	c				Yes	Yes
1033	Tikra Para	c	b	Yes	c	Yes	Yes	Yes	Yes	c	c		Yes		Yes	Yes
1034	Chak Bishu	c	b	b	c	c	Yes	c	Yes	c	c				Yes	a
1035	Mangalpur	c	c	a	c	Yes	Yes	Yes	Yes	c	c					a
1036	Bhat Bar	c	b	Yes	c	Yes	Yes	c	Yes	c	c				Yes	a
1037	Agraiya	c	b	Yes	c	Yes	Yes	c	Yes	c	c				Yes	Yes
1038	Bhairabdanri	c	b	Yes	c	b	b	b	Yes	c	c			b	Yes	b
1039	Chak Maruj	c	b	Yes	c	a	a	b	Yes	c	c			a	Yes	a
1040	Chak Bhabani	c	b	Yes	c	c	b	b	Yes	c	c			b	Yes	b
1041	Kalsi	c	b	a	c	a	a	b	Yes	c	c				Yes	a
1042	Chak Batia	c	b	a	c	a	a	c	Yes	c	c			a	Yes	a
1043	Batia	c	b	a	c	Yes	Yes	c	Yes	c	c			a	Yes	Yes
1044	Tahalia	c	Yes	a	b	Yes	Yes	c	Yes	c	c				Yes	a
1045	Chak Aiman	c	b	a	c	a	a	b	Yes	c	c				Yes	a
1046	Chhayghari	c	b	a	c	c	Yes	c	Yes	c	c					a
1047	Braja Kishorpur	c	b	a	c	a	Yes	b	Yes	c	c				Yes	a
1048	Agarbheri Benachal	c	b	a	c	a	a	b	Yes	c	c			a	Yes	a
1049	Chak Mabarak	c	b	a	c	a	a	b	Yes	c	c			a	Yes	a
1050	Chak Mathuri	c	b	Yes	b	a	a	a	Yes	c	c			a	Yes	a
1051	Ghora Basan	c	b	b	b	b	b	c	Yes	c	c			b	Yes	b

ys,village roads, banks & credit societies
 :-Yes is given, If not available within the
 code viz; a for < 5 Kms, b for 5-10 Kms
 place where facility is available is given).

Availability of miscellaneous facilities (If amenities available code -Yes is given, If not
 available within the village , the distance range code viz; a for < 5 Kms, b for 5-10 Kms
 and c for 10+ kms of nearest place where facility is available is given).

Kutchcha roads	Water bounded macadam(WBM) roads	Navigable waterway (river/canal)(NW)	Footpaths (FP)	Commercial & Co-operative Banks	ATM	Agricultural Credit Societies	Self-Help Group (SHG)	Public distribution system (PDS) shop	Mandis / Regular market	Weekly Haat	Agricultural marketing society	Integrated Child Development Scheme (Nutritional Centres)	Anganwadi Centre (Nutritional Centres)	Others (Nutritional Centres)	Name of Village	Serial Number
73	74	75	76	77	78	79	80	81	82	83	84	85	86	87	2	1
a			Yes			c	Yes	Yes	c	Yes	Yes	Yes	Yes	Yes	Tania Bila	1009
a			Yes			c	Yes	Yes	c	Yes	Yes	Yes	Yes	Yes	Baman Bar	1010
a			Yes			c	Yes	Yes	c	Yes	Yes	Yes	Yes	Yes	Jabda	1011
a			Yes			c	Yes	Yes	c	Yes	Yes	Yes	Yes	Yes	Laoa	1012
Yes			Yes	a		c	Yes	Yes	c	Yes	Yes	Yes	Yes	Yes	Chak Charani	1013
a			Yes			c	Yes	Yes	c	Yes	Yes	Yes	Yes	Yes	Haripur	1014
a	Yes		Yes			c	Yes	Yes	c	Yes	Yes	Yes	Yes	Yes	Erabar	1015
a		Yes	Yes	a		c	Yes	Yes	c	Yes	Yes	Yes	Yes	Yes	Khatibar	1016
Yes			Yes			c	Yes	Yes	c	Yes	Yes	Yes	Yes	Yes	Chak Padu	1017
Yes			Yes	a		c	Yes	Yes	c	Yes	Yes	Yes	Yes	Yes	Chak Kandu	1018
a			Yes	Yes		Yes	Yes	Yes	c	Yes	Yes	Yes	Yes	Yes	Argoal	1019
a			Yes			c	Yes	Yes	c	Yes	Yes	Yes	Yes	Yes	Karmalla Chak	1020
a			Yes			c	Yes	Yes	c	Yes	Yes	Yes	Yes	Yes	Haji Chak	1021
Yes			Yes			c	Yes	Yes	c	Yes	Yes	Yes	Yes	Yes	Mangraj	1022
Yes			Yes			Yes	Yes	Yes	c	Yes	Yes	Yes	Yes	Yes	Pania	1023
							Yes	Yes	c	Yes	Yes	Yes	Yes	Yes	Chak Garura	1024
Yes	Yes	Yes	Yes			c	Yes	Yes	Yes	Yes	Yes	Yes	Yes	Yes	Dhusurda	1025
Yes	Yes	Yes	Yes			c	Yes	Yes	c	Yes	Yes	Yes	Yes	Yes	Kashimpur	1026
a		Yes	Yes			c	Yes	Yes	c	Yes	Yes	Yes	Yes	Yes	Krishnanagar	1027
															Sitadighi	1028
Yes		Yes	a			c	Yes	Yes	c	Yes	Yes	Yes	Yes	Yes	Deulbar	1029
Yes	Yes	Yes				c	Yes	Yes	c	Yes	Yes	Yes	Yes	Yes	Jagati	1030
a		Yes	Yes		Yes	Yes	Yes	Yes	Yes	Yes	Yes	Yes	Yes	Yes	Pratap Dighi	1031
Yes	Yes	Yes			Yes	Yes	Yes	Yes	Yes	Yes	Yes	Yes	Yes	Yes	Kharika Patna	1032
Yes	Yes	Yes			c	Yes	Yes	c	Yes	Yes	Yes	Yes	Yes	Yes	Tikra Para	1033
Yes		Yes			c	Yes	Yes	c	Yes	Yes	Yes	Yes	Yes	Yes	Chak Bishu	1034
Yes		Yes			c	Yes	Yes	c	Yes	Yes	Yes	Yes	Yes	Yes	Mangalpur	1035
a		Yes			c	a	Yes	c	a	Yes	Yes	Yes	Yes	Yes	Bhat Bar	1036
a		Yes			c	Yes	Yes	c	a	a	Yes	a	Yes	Yes	Agraiya	1037
a		Yes			c	Yes	Yes	c	a	Yes	Yes	Yes	Yes	Yes	Bhairabdanri	1038
a		Yes			c	Yes	Yes	c	a	Yes	Yes	Yes	Yes	Yes	Chak Maruj	1039
a		Yes			c	Yes	Yes	Yes	Yes	Yes	Yes	Yes	Yes	Yes	Chak Bhabani	1040
a		Yes			c	Yes	Yes	c	a	a	Yes	Yes	Yes	Yes	Kalsi	1041
a		Yes			c	Yes	Yes	c	a	a	Yes	Yes	Yes	Yes	Chak Batia	1042
a		Yes			c	Yes	Yes	c	a	Yes	Yes	Yes	Yes	Yes	Batia	1043
Yes		Yes	a		c	Yes	Yes	c	Yes	Yes	Yes	Yes	Yes	Yes	Tahalia	1044
a		Yes			c	Yes	Yes	c	a	a	Yes	a	Yes	Yes	Chak Aiman	1045
Yes		Yes	a		c	Yes	Yes	c	Yes	Yes	a	Yes	Yes	Yes	Chhayghari	1046
a		Yes			c	Yes	Yes	c	a	a	Yes	Yes	Yes	Yes	Braja Kishorpur	1047
a		Yes			c	Yes	Yes	c	a	a	a	a	Yes	Yes	Agarbheri Benachal	1048
a		Yes			c	Yes	a	c	a	a	Yes	a	a	Yes	Chak Mabarak	1049
a		Yes			c	Yes	Yes	c	a	Yes	Yes	Yes	Yes	Yes	Chak Mathuri	1050
a		Yes			c	Yes	Yes	c	a	Yes	Yes	Yes	Yes	Yes	Ghora Basan	1051

Availability of miscellaneous facilities (If amenities available code -Yes is given, If not available within the village , the distance range code viz; a for < 5 Kms, b for 5-10 Kms and c for 10+ kms of nearest place where facility is available is given).												Availability of electricity (Yes/No)			
Serial Number	Name of Village	ASHA (Accredited Social Health Activist)	Community centre with/without TV	Sports Field,	Sports Club / Recreation Centre	Cinema / Video Hall	Public Library	Public Reading Room	Newspaper Supply	Assembly Polling station	Birth & Death Registration Office	Power Supply for Domestic Use (ED)	Power Supply for Agricultural Use (EAG)	Power Supply for Commercial Use (EC)	Power Supply for All Uses (EA)
1	2	88	89	90	91	92	93	94	95	96	97	98	99	100	101
1009	Tania Bila	Yes	Yes	Yes	Yes	Yes	Yes	Yes	Yes	Yes	Yes	Yes	No	No	No
1010	Baman Bar	Yes	Yes	Yes	Yes	Yes	Yes	Yes	Yes	Yes	Yes	Yes	No	No	No
1011	Jabda	Yes	Yes	Yes	Yes	Yes	Yes	Yes	Yes	Yes	Yes	Yes	No	No	No
1012	Laoa	Yes	Yes	Yes	Yes	Yes	Yes	Yes	Yes	Yes	Yes	Yes	No	No	No
1013	Chak Charani	Yes	Yes	Yes	Yes	Yes	Yes	Yes	Yes	Yes	Yes	Yes	Yes	No	No
1014	Haripur	Yes	Yes	Yes	Yes	Yes	Yes	Yes	Yes	Yes	Yes	Yes	No	No	No
1015	Erabar	Yes	Yes	Yes	Yes	Yes	Yes	Yes	Yes	Yes	Yes	Yes	No	No	No
1016	Khatibar	Yes	Yes	Yes	Yes	Yes	Yes	Yes	Yes	a	Yes	Yes	No	No	No
1017	Chak Padu	Yes	Yes	Yes	Yes	Yes	Yes	Yes	Yes	Yes	Yes	Yes	Yes	No	No
1018	Chak Kandu	Yes	Yes	Yes	Yes	Yes	Yes	Yes	Yes	a	Yes	Yes	Yes	No	No
1019	Argoal	Yes	Yes	Yes	Yes	Yes	Yes	Yes	Yes	Yes	Yes	Yes	No	No	No
1020	Karmalla Chak	Yes	Yes	Yes	Yes	Yes	Yes	Yes	Yes	Yes	Yes	Yes	No	No	No
1021	Haji Chak	Yes	Yes	Yes	Yes	Yes	Yes	Yes	Yes	Yes	Yes	Yes	No	No	No
1022	Mangraj	Yes	Yes	Yes	Yes	Yes	Yes	Yes	Yes	Yes	Yes	Yes	Yes	No	No
1023	Pania	Yes	Yes	Yes	Yes	Yes	Yes	Yes	Yes	Yes	Yes	Yes	Yes	No	No
1024	Chak Garura														
1025	Dhusurda	Yes	Yes	Yes	Yes	Yes	Yes	Yes	Yes	Yes	Yes	Yes	No	No	No
1026	Kashimpur	Yes	Yes	Yes	Yes	Yes	Yes	Yes	Yes	Yes	Yes	Yes	No	No	No
1027	Krishnanagar	Yes	Yes	Yes	Yes	Yes	Yes	Yes	Yes	Yes	Yes	Yes	No	No	No
1028	Sitadighi														
1029	Deulbar	Yes	Yes	Yes	Yes	Yes	Yes	Yes	Yes	a	Yes	Yes	Yes	No	No
1030	Jagati	Yes	Yes	Yes	Yes	Yes	Yes	Yes	Yes	Yes	Yes	Yes	No	Yes	No
1031	Pratap Dighi	Yes	Yes	Yes	Yes	Yes	Yes	Yes	Yes	Yes	Yes	Yes	No	Yes	No
1032	Kharika Patna	Yes	Yes	Yes	Yes	Yes	Yes	Yes	Yes	Yes	Yes	Yes	Yes	Yes	Yes
1033	Tikra Para	Yes	Yes	Yes	Yes	Yes	Yes	Yes	Yes	Yes	Yes	Yes	No	No	No
1034	Chak Bishu	Yes	Yes	Yes	Yes	Yes	Yes	Yes	Yes	Yes	Yes	Yes	No	No	No
1035	Mangalpur	Yes	Yes	Yes	Yes	Yes	Yes	Yes	Yes	Yes	Yes	Yes	No	Yes	No
1036	Bhat Bar	Yes	Yes	Yes	Yes	Yes	Yes	Yes	Yes	Yes	Yes	Yes	Yes	No	No
1037	Agraiya	Yes	Yes	Yes	Yes	Yes	Yes	Yes	Yes	a	a	Yes	Yes	No	No
1038	Bhairabdanri	Yes	Yes	Yes	Yes	b	Yes	Yes	Yes	Yes	a	Yes	Yes	Yes	Yes
1039	Chak Maruj	Yes	Yes	Yes	a	Yes	Yes	Yes	Yes	Yes	a	Yes	No	No	No
1040	Chak Bhabani	Yes	Yes	Yes	Yes	Yes	Yes	Yes	Yes	Yes	Yes	Yes	Yes	No	No
1041	Kalsi	Yes	Yes	Yes	Yes	Yes	Yes	Yes	Yes	a	Yes	Yes	Yes	No	No
1042	Chak Batia	Yes	Yes	Yes	Yes	Yes	Yes	Yes	Yes	a	a	Yes	Yes	No	No
1043	Batia	Yes	Yes	Yes	Yes	Yes	Yes	Yes	Yes	Yes	Yes	Yes	Yes	No	No
1044	Tahalia	Yes	Yes	Yes	Yes	Yes	Yes	Yes	Yes	Yes	a	Yes	Yes	No	No
1045	Chak Aiman	Yes	Yes	Yes	Yes	Yes	Yes	Yes	Yes	a	a	Yes	Yes	No	No
1046	Chhayghari	Yes	Yes	Yes	Yes	Yes	Yes	Yes	Yes	Yes	Yes	Yes	Yes	No	No
1047	Braja Kishorpur	Yes	Yes	Yes	Yes	Yes	Yes	Yes	Yes	Yes	a	Yes	Yes	Yes	Yes
1048	Agarbheri Benachal	Yes	Yes	Yes	Yes	Yes	Yes	Yes	Yes	Yes	a	Yes	Yes	No	No
1049	Chak Mabarak	Yes	Yes	Yes	Yes	Yes	Yes	Yes	Yes	Yes	Yes	Yes	Yes	No	No
1050	Chak Mathuri	Yes	Yes	Yes	Yes	b	Yes	Yes	Yes	Yes	a	Yes	Yes	No	No
1051	Ghora Basan	Yes	Yes	Yes	b	Yes	Yes	Yes	Yes	Yes	a	Yes	No	No	No

Nearest Town		Land Use							
		Area under different types of land use (in hectares rounded up to one decimal place)							
Name	Distance range code i.e. a for < 5 Kms, b for 5-10 Kms and c for 10+ kms .	Forests	Area under Non-agricultural Uses	Barren and Un-cultivable land	Permanent Pastures and Other Grazing Lands	Land Under Miscellaneous Tree Crops etc.	Culturable Waste Land	Name of Village	Serial Number
102	103	104	105	106	107	108	109	2	1
EGRA	b	0	14.6	0	0	0	0	Tania Bila	1009
EGRA	b	0	18.9	0	0	0	0	Baman Bar	1010
EGRA	b	0	10.9	0	0	0	0	Jabda	1011
EGRA	b	0	20.9	0	0	0	0	Laoa	1012
EGRA	c	0	1.6	0	0	0	0	Chak Charani	1013
EGRA	b	0	5.5	0	0	0	0	Haripur	1014
EGRA	b	0	8.4	0	0	0	0	Erabar	1015
EGRA	b	0	10.4	0	0	0	0	Khatibar	1016
EGRA	c	0	9.5	0	0	0	0	Chak Padu	1017
EGRA	c	0	5.9	0	0	0	0	Chak Kandu	1018
EGRA	b	0	21.3	0	0	0	0	Argoal	1019
EGRA	b	0	3.3	0	0	0	0	Karmalla Chak	1020
EGRA	b	0	2.1	0	0	0	0	Haji Chak	1021
EGRA	c	0	11	0	0	0	0	Mangraj	1022
EGRA	c	0	12.1	0	0	0	0	Pania	1023
		0	9	0	0	0	0	Chak Garura	1024
EGRA	b	0	15	0	0	0	0	Dhusurda	1025
EGRA	b	0	8	0	0	0	0	Kashimpur	1026
EGRA	b	0	5	0	0	0	0	Krishnanagar	1027
EGRA	b	0	4	0	0	0	0	Sitadighi	1028
EGRA	c	0	15.7	0	0	0	0	Deulbar	1029
EGRA	b	0	17	0	0	0	0	Jagati	1030
EGRA	b	0	7	0	0	0	0	Pratap Dighi	1031
EGRA	b	0	3	0	0	0	0	Kharika Patna	1032
EGRA	b	0	5	0	0	0	0	Tikra Para	1033
EGRA	b	0	2	0	0	0	0	Chak Bishu	1034
EGRA	b	0	9	0	0	0	0	Mangalpur	1035
EGRA	c	0	1.8	0	0	0	0	Bhat Bar	1036
EGRA	b	0	6.8	0	0	0	0	Agraiya	1037
EGRA	b	0	15.7	0	0	0	0	Bhairabdanri	1038
EGRA	b	0	1.7	0	0	0	0	Chak Maruj	1039
EGRA	b	0	48.6	0	0	0	0	Chak Bhabani	1040
EGRA	c	0	7.7	0	0	0	0	Kalsi	1041
EGRA	b	0	7.7	0	0	0	0	Chak Batia	1042
EGRA	b	0	8.3	0	0	0	0	Batia	1043
EGRA	c	0	9.5	0	0	0	0	Tahalia	1044
EGRA	b	0	5.3	0	0	0	0	Chak Aiman	1045
EGRA	c	0	2.4	0	0	0	0	Chhayghari	1046
EGRA	b	0	6.7	0	0	0	0	Braja Kishorpur	1047
EGRA	b	0	6.7	0	0	0	0	Agarbheri Benachal	1048
EGRA	b	0	11.6	0	0	0	0	Chak Mabarak	1049
EGRA	b	0	5.5	0	0	0	0	Chak Mathuri	1050
EGRA	b	0	6.4	0	0	0	0	Ghora Basan	1051

Land Use												
Area under different types of land use (in hectares rounded up to one decimal place)							Area irrigated by source (in hectare).					
Serial Number	Name of Village	Fallow lands other than current fallows	Current Fallows	Net Area Sown	Total Irrigated Land Area	Total Un-irrigated Land Area	Canals (C)	Wells/Tube-wells(W/TW)	Tanks/Lakes(T/L)	Water Falls(WF)	Others(O)	
1	2	110	111	112	113	114	115	116	117	118	119	
1009	Tania Bila	0	0	91	41	50	0	35	0	0	6	
1010	Baman Bar	0	0	102	52	50	0	0	0	0	52	
1011	Jabda	0	0	89	29	60	0	13	0	0	16	
1012	Laoa	0	0	222.5	102.5	120	0	30.5	0	0	72	
1013	Chak Charani	0	0	20	10	10	0	0	0	0	10	
1014	Haripur	0	0	51	21	30	0	0	0	0	21	
1015	Erabar	0	0	47	22	25	0	22	0	0	0	
1016	Khatibar	0	0	47	27	20	0	27	0	0	0	
1017	Chak Padu	0	0	62	32	30	0	32	0	0	0	
1018	Chak Kandu	0	0	41	21	20	0	21	0	0	0	
1019	Argoal	0	0	212.9	103	109.9	0	103	0	0	0	
1020	Karmalla Chak	0	0	30.5	20	10.5	0	20	0	0	0	
1021	Haji Chak	0	0	34	15	19	0	15	0	0	0	
1022	Mangraj	0	0	189	89	100	0	89	0	0	0	
1023	Pania	0	0	160	80	80	0	10	0	0	70	
1024	Chak Garura	0	0	32.7	12.5	20.2	0	0	0	0	12.5	
1025	Dhusurda	0	0	144.8	39.4	105.5	0	39.4	0	0	0	
1026	Kashimpur	0	0	88.3	28	60.3	0	28	0	0	0	
1027	Krishnanagar	0	0	32.1	12	20.1	0	12	0	0	0	
1028	Sitadighi	0	0	19.1	9.1	10	0	9.1	0	0	0	
1029	Deulbar	0	0	91	40	51	0	40	0	0	0	
1030	Jagati	0	0	115.7	25	90.7	0	25	0	0	0	
1031	Pratap Dighi	0	0	121	30	91	0	30	0	0	0	
1032	Kharika Patna	0	0	27.8	2	25.8	0	2	0	0	0	
1033	Tikra Para	0	0	14.3	4	10.3	0	4	0	0	0	
1034	Chak Bishu	0	0	10.8	5	5.8	0	5	0	0	0	
1035	Mangalpur	0	0	73.2	23	50.2	0	23	0	0	0	
1036	Bhat Bar	0	0	16	8	8	0	8	0	0	0	
1037	Agraiya	0	0	83.9	23	60.9	10	13	0	0	0	
1038	Bhairabdanri	0	0	135	63	72	60	3	0	0	0	
1039	Chak Maruj	0	0	12	5	7	0	5	0	0	0	
1040	Chak Bhabani	0	0	236	100	136	70	30	0	0	0	
1041	Kalsi	0	0	25.5	10	15.5	0	10	0	0	0	
1042	Chak Batia	0	0	62.3	10.5	51.8	0	10.5	0	0	0	
1043	Batia	0	0	60.5	20.5	40	17	3.5	0	0	0	
1044	Tahalia	0	0	41	20	21	0	20	0	0	0	
1045	Chak Aiman	0	0	21	10	11	0	10	0	0	0	
1046	Chhayghari	0	0	21	10	11	0	10	0	0	0	
1047	Braja Kishorpur	0	0	35.5	15	20.5	8	7	0	0	0	
1048	Agarbheri Benachal	0	0	35	15	20	15	0	0	0	0	
1049	Chak Mabarak	0	0	56	25	31	16	9	0	0	0	
1050	Chak Mathuri	0	0	50	20	30	0	20	0	0	0	
1051	Ghora Basan	0	0	65.5	25	40.5	0	25	0	0	0	

Name of three most important commodities manufactured			Name of Village	Serial Number
First	Second	Third		
120	121	122	2	1
Rice			Tania Bila	1009
			Baman Bar	1010
Rice			Jabda	1011
Rice			Laoa	1012
			Chak Charani	1013
			Haripur	1014
Rice			Erabar	1015
Rice			Khatibar	1016
			Chak Padu	1017
			Chak Kandu	1018
Rice			Argoal	1019
Rice			Karmalla Chak	1020
			Haji Chak	1021
			Mangraj	1022
			Pania	1023
			Chak Garura	1024
Rice			Dhusurda	1025
Rice			Kashimpur	1026
Rice			Krishnanagar	1027
			Sitadighi	1028
			Deulbar	1029
Rice			Jagati	1030
Rice Mill	Ice Cream		Pratap Dighi	1031
Rice			Kharika Patna	1032
Rice			Tikra Para	1033
Rice			Chak Bishu	1034
Rice			Mangalpur	1035
			Bhat Bar	1036
			Agraiya	1037
			Bhairabdanri	1038
			Chak Maruj	1039
			Chak Bhabani	1040
			Kalsi	1041
			Chak Batia	1042
			Batia	1043
Ice Cream			Tahalia	1044
			Chak Aiman	1045
			Chhayghari	1046
			Braja Kishorpur	1047
			Agarbheri Benachal	1048
			Chak Mabarak	1049
			Chak Mathuri	1050
			Ghora Basan	1051

Census of India 2011
Amenities and Land use

Serial Number	Name of Village	Location code no.	Total area of the village (in hectares rounded up to one decimal place)	Total population (2011 census)	Number of households (2011 census)	Number of educational amenities available in village, the distance range code viz; a for 0-5 kms, b for 5-10 kms, c for 10+ kms of nearest place where available							
						Pre-Primary school (PP)	Primary school (P)	Middle school (M)	Secondary School (S)	Senior Secondary school (SS)	Degree college of arts science & commerce (ASC)	Engineering college(EC)	Medical college (MC)
1	2	3	4	5	6	7	8	9	10	11	12	13	14
1052	Ghonga	345179	74.4	538	123	a	a		a	a			
1053	Hinchi Bar	345180	67	376	84	1	1		a	a			
1054	Baman Bar	345181	262.6	1733	379	1	1		a	a			
1055	Tippanna Basan	345182	32.8	130	26	a	a		a	a			
1056	Uttarchounukh	345183	139.3	1089	210	1	1						
1057	Sukha Khola	345184	87	872	193	1	1	1		1	b		
1058	Ballavpur	345185	34.9	178	41		a		a	a			
1059	Gopalpur	345186	70.5	765	190	1	1		a	a			
1060	Baraudaypur	345187	189.4	1551	352	2	2		a	a			
1061	Patna	345188	72.8	699	161	1	1		a	a			
1062	Chhota Udaypur	345189	135.3	2422	569	1	1						
1063	Brajaballabhpur	345190	164.8	1776	409	2	2			1	1		
1064	Rangamatia	345191	56.2	135	33	1	1						
1065	Samashpur	345192	146.2	1253	312	3	2	1	a	a			
1066	Babuidanri	345193	223.4	1502	340	1	1						
1067	Sianri	345194	126.2	1652	402	2	2						
1068	Kor Maishali	345195	43.6	356	84	1	1						
1069	Ichhabari	345196	67.1	1202	294	1	1						
1070	Sandalpur	345197	332	3079	706	3	3		a				
1071	Mallikpur	345198	311	2514	535	1	1		a	a			
1072	Idalpur	345199	73.7	0	0								
1073	Paninala	345200	18.1	371	88	1	1						
1074	Ismailpur	345201	77.2	131	31								
1075	Satshatamal	345202	340.2	3565	825	3	3						
Block T O T A L :			19173.8	175056	40105	167	162	31	28	10	0	0	0

- Village Directory

(As in 2009)

le. (If not available within the < 5 Kms, b for 5-10 Kms and c cility is available is given).						Number of Medical Amenities available. (If not available within the village , the distance range code viz; a for < 5 Kms, b for 5-10 Kms and c for 10+ kms of nearest place where facility is available is given).						Name of Village	Serial Number																																																																																		
Management institute (MI)	Polytechnic (Pt)	Vocational training school /ITI	Non-formal training centre (NFTC)	Special school for disabled (SSD)	Others (specify)	Community health centre (CHC)	Primary health centre (PHC)	Primary health sub centre (PHS)	Maternity and child welfare centre (MCW)	T.B. clinic (TBC)	Hospital-allopathic (HA)			Hospital-alternative medicine (HO)	Dispensary (D)	Veterinary hospital (VH)	Mobile health clinic (MHC)	Family welfare centre (FWC)																																																																													
15	16	17	18	19	20	21	22	23	24	25	26	27	28	29	30	31	2	1																																																																													
								b		c				b			Ghonga	1052																																																																													
								a		c				b			Hinchi Bar	1053																																																																													
								a		c				b			Baman Bar	1054																																																																													
								b		c			b				Tippanna Basan	1055																																																																													
										c			b				Uttarchounukh	1056																																																																													
								1		c				b			Sukha Khola	1057																																																																													
										c							Ballavpur	1058																																																																													
								a		c				b			Gopalpur	1059																																																																													
								b		c				b			Baraudaypur	1060																																																																													
								a		c				b			Patna	1061																																																																													
								a									Chhota Udaypur	1062																																																																													
								a									Brajaballabhpur	1063																																																																													
																	Rangamatia	1064																																																																													
								1									Samashpur	1065																																																																													
																	Babuidanri	1066																																																																													
																	Sianri	1067																																																																													
																	Kor Maishali	1068																																																																													
																	Ichhabari	1069																																																																													
								a									Sandalpur	1070																																																																													
								b		c				b			Mallikpur	1071																																																																													
																	Idalpur	1072																																																																													
																	Paninala	1073																																																																													
																	Ismailpur	1074																																																																													
																	Satshatamal	1075																																																																													
0						0						1						0						1						0						5						16						9						0						0						0						1						2						1						1 : Block T O T A L					

Serial Number	Name of Village	Number of Non-Government Medical Amenities available.							Availability of drinking water - Yes / No							
		Charitable non Govt. hospital/Nursing home.	Medical practitioner with MBBS Degree	Medical practitioner with other degree	Medical practitioner with no degree	Traditional practitioner and faith healer	Medicine Shop	Others	Tap water (Treated/Untreated)	Well water (Covered / Uncovered well)	Hand Pump	Tube wells / Bore well	Spring	River / Canal	Tank / Pond / Lake	Others
1	2	32	33	34	35	36	37	38	39	40	41	42	43	44	45	46
1052	Ghonga	0	0	0	0	0	0	0	No	No	Yes	No	No	No	Yes	No
1053	Hinchi Bar	0	0	0	0	0	0	0	No	No	Yes	No	No	No	Yes	No
1054	Baman Bar	0	0	0	0	0	0	0	No	No	Yes	No	No	Yes	Yes	No
1055	Tippanna Basan	0	0	0	0	0	0	0	No	No	Yes	No	No	No	Yes	No
1056	Uttarchounukh	0	0	0	0	0	0	0	No	No	Yes	No	No	Yes	Yes	No
1057	Sukha Khola	0	0	0	0	0	0	0	No	No	Yes	No	No	No	Yes	No
1058	Ballavpur	0	0	0	0	0	0	0	No	No	Yes	No	No	No	Yes	No
1059	Gopalpur	0	0	0	0	0	0	0	No	No	Yes	No	No	No	Yes	No
1060	Baraudaypur	0	0	0	0	0	0	0	No	No	Yes	No	No	Yes	Yes	No
1061	Patna	0	0	0	0	0	0	0	No	No	Yes	No	No	Yes	Yes	No
1062	Chhota Udaypur	0	0	1	0	0	0	0	No	No	Yes	No	No	Yes	Yes	No
1063	Brajaballabhpur	0	0	0	0	0	0	0	No	No	Yes	Yes	No	Yes	Yes	No
1064	Rangamatia	0	0	0	0	0	0	0	No	No	Yes	No	No	No	Yes	No
1065	Samashpur	0	0	0	0	0	1	0	No	No	Yes	Yes	No	Yes	Yes	No
1066	Babuidanri	0	0	0	0	0	0	0	No	No	Yes	No	No	No	Yes	No
1067	Sianri	0	0	0	0	0	0	0	No	No	Yes	No	No	No	Yes	No
1068	Kor Maishali	0	0	0	0	0	0	0	No	No	Yes	No	No	No	Yes	No
1069	Ichhabari	0	0	0	0	0	0	0	No	No	Yes	No	No	No	Yes	No
1070	Sandalpur	0	0	0	0	0	0	0	No	No	Yes	Yes	No	No	Yes	No
1071	Mallikpur	0	0	0	0	0	0	0	No	No	Yes	No	No	No	Yes	No
1072	Idalpur															
1073	Paninala	0	0	0	0	0	0	0	No	No	Yes	No	No	No	Yes	No
1074	Ismailpur	0	0	0	0	0	0	0	No	No	Yes	No	No	No	Yes	No
1075	Satshatamal	0	0	0	0	0	0	0	No	No	Yes	No	No	No	Yes	No
Block T O T A L :		0	7	14	49	5	37	0	3	0	142	44	0	37	114	1

Availability of toilet & others Yes / No				Communication and transport facilities (If amenities available code -Yes is given except for Village Pin Code ,If not available within the village , the distance range code viz; a for < 5 Kms, b for 5-10 Kms and c for 10+ kms of nearest place where facility is available is given).									
Community toilet including bath.	Community toilet excluding bath.	Rural sanitary mart or sanitary hardware outlet available near the village.	Community bio- gas or recycle of waste for productive use.	Post office(PO)	Sub post office (SPO)	Post & Telegraph office (P&TO)	Village Pin Code	Telephones (Land lines)	Public call office (PCO)	Mobile phone coverage	Name of Village	Serial Number	
47	48	49	50	51	52	53	54	55	56	57	2	1	
No	No	No	No	a	c		721456	a	b	Yes	Ghonga	1052	
No	No	No	No	a	c		721456	a	b	Yes	Hinchi Bar	1053	
No	No	No	No	a	c			b	b	Yes	Baman Bar	1054	
No	No	No	No	b	c		721456	b	c	Yes	Tippanna Basan	1055	
No	No	No	No	a	c		721456	b	c	Yes	Uttarchounukh	1056	
No	No	No	No	Yes	c		721456	a	c	Yes	Sukha Khola	1057	
No	No	No	No	a	b		721456	a	b	Yes	Ballavpur	1058	
No	No	No	No	a	b		721456	b	c	Yes	Gopalpur	1059	
No	No	No	No	Yes	c		721456	b	b	Yes	Baraudaypur	1060	
No	No	No	No	a	c		721456	a	b	Yes	Patna	1061	
No	No	No	No	a	b		721456	a	b	b	Chhota Udaypur	1062	
No	No	No	No	a	c		721462	b	c	Yes	Brajaballabhpur	1063	
No	No	No	No		c		721462	b	c	Yes	Rangamatia	1064	
No	No	No	No	a	a	c	721462	a	c	Yes	Samashpur	1065	
No	No	No	No		c		721456	b	c	Yes	Babuidanri	1066	
No	No	No	Yes		c		721456	a	c	Yes	Sianri	1067	
No	No	No	No		c		721444	a	b	Yes	Kor Maishali	1068	
No	No	No	Yes		b		721444	a	b	Yes	Ichhabari	1069	
No	No	No	Yes	Yes	b		721444	b	b	Yes	Sandalpur	1070	
No	No	No	No	a	b		721456	b	b	Yes	Mallikpur	1071	
											Idalpur	1072	
No	No	No	Yes		b		721456	b	c	Yes	Paninala	1073	
No	No	No	No		b		721444	b	b	Yes	Ismailpur	1074	
No	No	No	No		b		721439	a	c	Yes	Satshatamal	1075	
2	5	0	20	6	12	1	139	45	0	141	: Block T O T A L		

Communication and transport facilities (If amenities available code -Yes is given except for Village Pin Code ,If not available within the village , the distance range code viz; a for < 5 Kms, b for 5-10 Kms and c for 10+ kms of nearest place where facility is available is given).													Village connected to highway (If amenities available code viz; a for < 5 Kms, b for 5-10 Kms and c for 10+ kms of nearest place where facility is available is given).			
Serial Number	Name of Village	Internet cafes/ Common service centre (CSC)	Private courier facility	Bus service (Public & Private)	Railway stations	Auto/Modified Autos	Taxis and Vans	Tractors	Cycle-pulled rickshaws(Manual & Machine driven)	Carts driven by animals	Sea /River ferry service	Connected to national highway(NH)	Connected to state highway(SH)	Connected to major district road (MDR)	Connected to others district road	Pucca roads
1	2	58	59	60	61	62	63	64	65	66	67	68	69	70	71	72
1052	Ghonga	c	b	a	c	a	a	b	Yes	c	c			a	Yes	a
1053	Hinchi Bar	c	b	Yes	c	a	a	b	Yes	c	c			a	Yes	a
1054	Baman Bar	c	b	a	c	a	a	b	Yes	c	c			a	Yes	a
1055	Tippanna Basan	c	b	b	b	c	b	c	Yes	c	c				Yes	b
1056	Uttarchounukh	c	b	a	c	a	a	b	Yes	c	c			b	Yes	a
1057	Sukha Khola	c	b	a	c	a	a	b	Yes	c	c				a	a
1058	Ballavpur	c	b	b	c	b	b	b	Yes	c	c			b	Yes	b
1059	Gopalpur	c	b	a	c	a	a	b	Yes	c	c			a	Yes	a
1060	Baraundaypur	c	b	b	c	c	b	a	Yes	c	c			b	Yes	b
1061	Patna	c	b	a	c	c	a	a	Yes	c	c			a	Yes	a
1062	Chhota Udaypur	c	b	Yes	c	Yes	a	b	Yes	c	c				Yes	a
1063	Brajaballabhpur	c	b	b	c	c	Yes	b	Yes	c	c				Yes	Yes
1064	Rangamatia	c	b	b	c	c	a	b	Yes	c	c				Yes	a
1065	Samashpur	c	b	Yes	c	c	Yes	b	Yes	c	c				Yes	Yes
1066	Babuidanri	c	b	a	c	Yes	Yes	b	Yes	c	c				Yes	a
1067	Sianri	c	b	a	c	b	Yes	b	Yes	c	c				Yes	b
1068	Kor Maishali	c	b	a	c	Yes	Yes	c	Yes	c	c				Yes	a
1069	Ichhabari	c	b	a	c	Yes	Yes	c	Yes	c	c				Yes	a
1070	Sandalpur	c	b	a	c	c	Yes	c	Yes	c	c				a	b
1071	Mallikpur	c	b	b	c	b	b	c	Yes	c	c			b	Yes	b
1072	Idalpur															
1073	Paninala	c	b	a	c	c	a	b	Yes	c	c				Yes	b
1074	Ismailpur	c	b	b	c	c	a	b	Yes	c	c				Yes	b
1075	Satshatamal	c	a	a	c	c	Yes	b	Yes	c	c				Yes	b
Block T O T A L :		5	11	32	0	57	104	20	144	4	5	0	2	24	74	22

ys,village roads, banks & credit societies :-Yes is given, If not available within the code viz; a for < 5 Kms, b for 5-10 Kms place where facility is available is given).													Availability of miscellaneous facilities (If amenities available code -Yes is given, If not available within the village , the distance range code viz; a for < 5 Kms, b for 5-10 Kms and c for 10+ kms of nearest place where facility is available is given).			
73	74	75	76	77	78	79	80	81	82	83	84	85	86	87	Name of Village	Serial Number
a			Yes			c	Yes	Yes	c	a	Yes	Yes	Yes	Yes	Ghonga	1052
a			Yes			c	Yes	Yes	c	a	Yes	Yes	Yes	Yes	Hinchi Bar	1053
a			Yes			c	Yes	Yes	c	a	Yes	Yes	Yes	Yes	Baman Bar	1054
a			Yes			c	Yes	Yes	c	b	Yes	Yes	Yes	Yes	Tippanna Basan	1055
a			Yes			c	Yes	Yes	Yes	Yes	a	Yes	Yes	Yes	Uttarchounukh	1056
a			Yes			c	Yes	Yes	c	a	Yes	Yes	Yes	Yes	Sukha Khola	1057
a			Yes			c	Yes	Yes	c	Yes	Yes	Yes	Yes	Yes	Ballavpur	1058
a			Yes			c	Yes	Yes	c	a	a	Yes	Yes	Yes	Gopalpur	1059
a			Yes			c	Yes	Yes	c	b	b	Yes	Yes	Yes	Baraudaypur	1060
a			Yes			c	Yes	Yes	c	a	a	Yes	Yes	Yes	Patna	1061
a			Yes			c	Yes	Yes	c	Yes	Yes	Yes	Yes	Yes	Chhota Udaypur	1062
Yes			Yes	a		Yes	Yes	Yes	c	Yes	Yes	Yes	Yes	Yes	Brajaballabhpur	1063
a			Yes			c	Yes	Yes	c	Yes	Yes	Yes	Yes	Yes	Rangamatia	1064
Yes			Yes	a	a	c	Yes	Yes	c	Yes	Yes	Yes	Yes	Yes	Samashpur	1065
a			Yes			c	Yes	Yes	c	Yes	Yes	Yes	Yes	Yes	Babuidanri	1066
a			Yes			c	Yes	Yes	c	Yes	Yes	Yes	Yes	Yes	Sianri	1067
a			Yes			c	Yes	Yes	c	Yes	Yes	Yes	Yes	Yes	Kor Maishali	1068
a			Yes			c	Yes	Yes	c	Yes	Yes	Yes	Yes	Yes	Ichhabari	1069
Yes			Yes	b		c	Yes	Yes	c	Yes	Yes	Yes	Yes	Yes	Sandalpur	1070
a			Yes			c	Yes	Yes	c	b	Yes	Yes	Yes	Yes	Mallikpur	1071
															Idalpur	1072
a			Yes			c	Yes	Yes	c	Yes	Yes	Yes	Yes	Yes	Paninala	1073
a			Yes			c	Yes	Yes	c	Yes	Yes	Yes	Yes	Yes	Ismailpur	1074
a			Yes			c	Yes	Yes	c	Yes	Yes	Yes	Yes	Yes	Satshatamal	1075
61	6	10	138	5	0	14	143	130	14	102	112	141	139	143	: Block T O T A L	

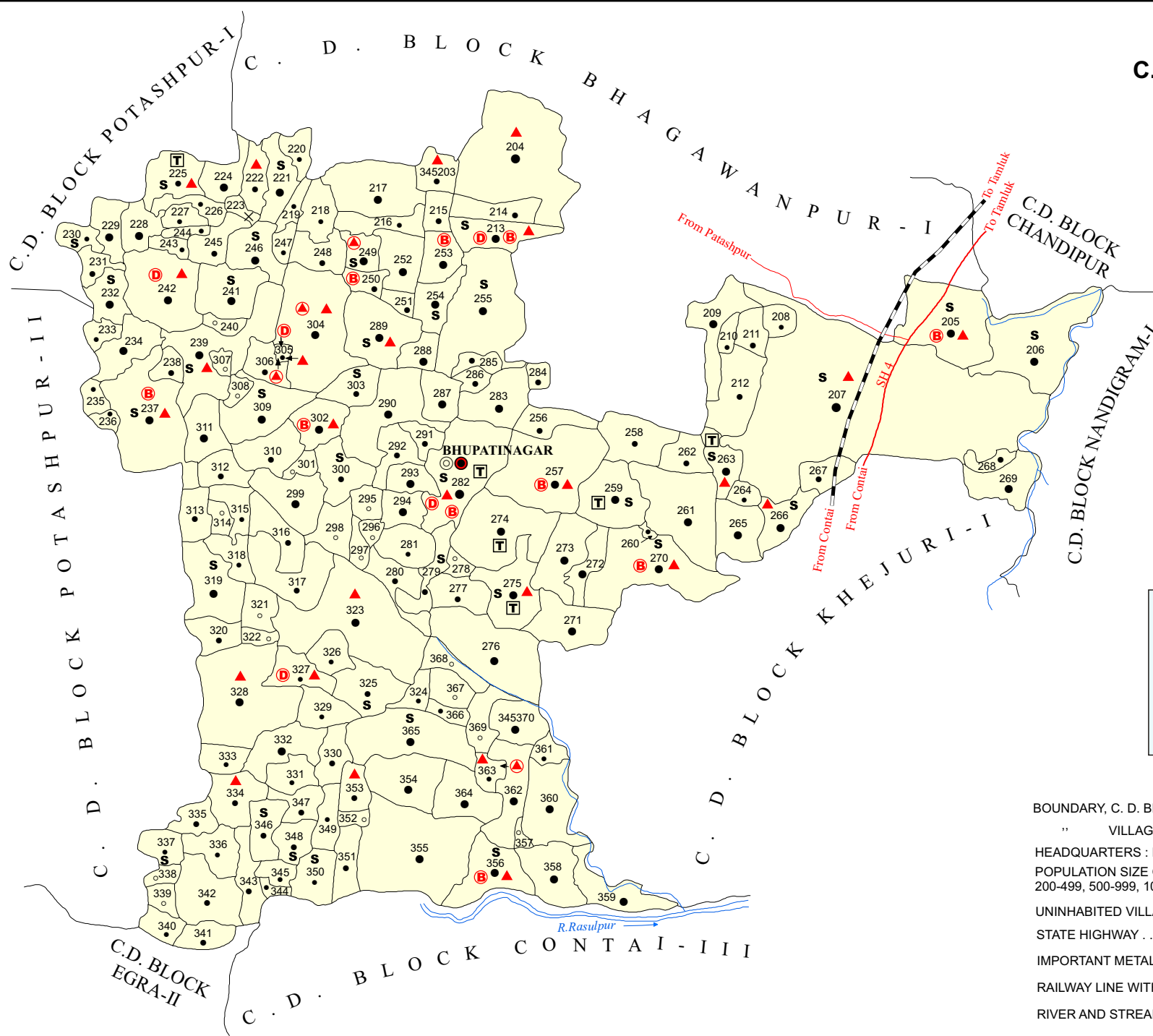
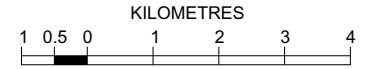
Availability of miscellaneous facilities (If amenities available code -Yes is given, If not available within the village , the distance range code viz; a for < 5 Kms, b for 5-10 Kms and c for 10+ kms of nearest place where facility is available is given).												Availability of electricity (Yes/No)			
Serial Number	Name of Village	ASHA (Accredited Social Health Activist)	Community centre with/without TV	Sports Field,	Sports Club / Recreation Centre	Cinema / Video Hall	Public Library	Public Reading Room	Newspaper Supply	Assembly Polling station	Birth & Death Registration Office	Power Supply for Domestic Use (ED)	Power Supply for Agricultural Use (EAG)	Power Supply for Commercial Use (EC)	Power Supply for All Uses (EA)
1	2	88	89	90	91	92	93	94	95	96	97	98	99	100	101
1052	Ghonga	Yes	Yes	Yes	Yes	b	Yes	Yes	Yes	Yes	a	Yes	Yes	No	No
1053	Hinchi Bar	Yes	Yes	Yes	Yes	b	Yes	Yes	Yes	Yes	a	Yes	Yes	No	No
1054	Baman Bar	Yes	Yes	Yes	Yes	b	Yes	Yes	Yes	Yes	a	Yes	No	No	No
1055	Tippanna Basan	Yes	Yes	Yes	Yes	b	Yes	Yes	Yes	Yes	a	Yes	No	No	No
1056	Uttarchounukh	Yes	Yes	Yes	Yes	Yes	Yes	Yes	Yes	Yes	Yes	Yes	No	No	No
1057	Sukha Khola	Yes	Yes	Yes	Yes	Yes	Yes	Yes	Yes	Yes	Yes	Yes	Yes	Yes	Yes
1058	Ballavpur	Yes	Yes	Yes	Yes	b	Yes	Yes	Yes	Yes	Yes	Yes	No	No	No
1059	Gopalpur	Yes	Yes	Yes	Yes	b	Yes	Yes	Yes	Yes	a	Yes	Yes	No	No
1060	Baraundaypur	Yes	Yes	Yes	Yes	b	Yes	Yes	Yes	Yes	a	Yes	No	No	No
1061	Patna	Yes	Yes	Yes	Yes	b	Yes	Yes	Yes	Yes	a	Yes	No	No	No
1062	Chhota Udaypur	Yes	Yes	Yes	Yes	Yes	Yes	Yes	Yes	Yes	Yes	Yes	No	Yes	No
1063	Brajaballabhpur	Yes	Yes	Yes	Yes	Yes	Yes	Yes	Yes	Yes	Yes	Yes	Yes	No	No
1064	Rangamatia	Yes	Yes	Yes	Yes	Yes	Yes	Yes	Yes	Yes	Yes	Yes	No	No	No
1065	Samashpur	Yes	Yes	Yes	Yes	Yes	Yes	Yes	Yes	Yes	Yes	Yes	Yes	Yes	Yes
1066	Babuidanri	Yes	Yes	Yes	Yes	Yes	Yes	Yes	Yes	Yes	Yes	Yes	No	No	No
1067	Sianri	Yes	Yes	Yes	Yes	Yes	Yes	Yes	Yes	Yes	Yes	Yes	No	No	No
1068	Kor Maishali	Yes	Yes	Yes	Yes	Yes	Yes	Yes	Yes	Yes	Yes	Yes	No	No	No
1069	Ichhabari	Yes	Yes	Yes	Yes	Yes	Yes	Yes	Yes	Yes	Yes	Yes	No	No	No
1070	Sandalpur	Yes	Yes	Yes	Yes	Yes	Yes	Yes	Yes	Yes	Yes	Yes	Yes	No	No
1071	Mallikpur	Yes	Yes	Yes	Yes	b	Yes	Yes	Yes	Yes	a	Yes	No	No	No
1072	Idalpur														
1073	Paninala	Yes	Yes	Yes	Yes	Yes	Yes	Yes	Yes	Yes	Yes	Yes	No	No	No
1074	Ismailpur	Yes	Yes	Yes	Yes	Yes	Yes	Yes	Yes	Yes	Yes	Yes	No	No	No
1075	Satshatamal	Yes	Yes	Yes	Yes	Yes	Yes	Yes	Yes	Yes	Yes	Yes	No	No	No
Block T O T A L :		142	143	142	138	126	139	138	141	134	122	144	87	26	21

Nearest Town		Land Use							
		Area under different types of land use (in hectares rounded up to one decimal place)							
Name	Distance range code i.e. a for < 5 Kms, b for 5-10 Kms and c for 10+ kms .	Forests	Area under Non-agricultural Uses	Barren and Un-cultivable land	Permanent Pastures and Other Grazing Lands	Land Under Miscellaneous Tree Crops etc.	Culturable Waste Land	Name of Village	Serial Number
102	103	104	105	106	107	108	109	2	1
EGRA	b	0	10.4	0	0	0	0	Ghonga	1052
EGRA	b	0	10.5	0	0	0	0	Hinchi Bar	1053
EGRA	b	0	35.6	0	0	0	0	Baman Bar	1054
EGRA	b	0	4.3	0	0	0	0	Tippanna Basan	1055
EGRA	b	0	27.5	0	0	0	0	Uttarchounukh	1056
EGRA	b	0	14.5	0	0	0	0	Sukha Khola	1057
EGRA	b	0	9.4	0	0	0	0	Ballavpur	1058
EGRA	b	0	9.5	0	0	0	0	Gopalpur	1059
EGRA	c	0	28.4	0	0	0	0	Baraudaypur	1060
EGRA	b	0	7.3	0	0	0	0	Patna	1061
EGRA	b	0	7.3	0	0	0	0	Chhota Udaypur	1062
EGRA	b	0	22.8	0	0	0	0	Brajaballabhpur	1063
EGRA	b	0	7.7	0	0	0	0	Rangamatia	1064
EGRA	b	0	13.8	0	0	0	0	Samashpur	1065
EGRA	b	0	20.4	0	0	0	0	Babuidanri	1066
EGRA	b	0	20.7	0	0	0	0	Sianri	1067
EGRA	b	0	5.6	0	0	0	0	Kor Maishali	1068
EGRA	b	0	10.6	0	0	0	0	Ichhabari	1069
EGRA	b	0	56	0	0	0	0	Sandalpur	1070
EGRA	b	0	33	0	0	0	0	Mallikpur	1071
		0	15	0	0	0	0	Idalpur	1072
EGRA	b	0	3.1	0	0	0	0	Paninala	1073
EGRA	b	0	10.7	0	0	0	0	Ismailpur	1074
EGRA	b	0	30.7	0	0	0	0	Satshatamal	1075
	0	0	2527.3	0	0	0	0	173 : Block T O T A L	

Land Use												
Area under different types of land use (in hectares rounded up to one decimal place)							Area irrigated by source (in hectare).					
Serial Number	Name of Village	Fallow lands other than current fallows	Current Fallows	Net Area Sown	Total Irrigated Land Area	Total Un-irrigated Land Area	Canals (C)	Wells/Tube-wells(W/TW)	Tanks/Lakes(T/L)	Water Falls(WF)	Others(O)	
1	2	110	111	112	113	114	115	116	117	118	119	
1052	Ghonga	0	0	64	25	39	18	7	0	0	0	
1053	Hinchi Bar	0	0	56.5	25	31.5	15	10	0	0	0	
1054	Baman Bar	0	0	227	102.5	124.5	50	52.5	0	0	0	
1055	Tippanna Basan	0	0	28.5	8.5	20	0	8.5	0	0	0	
1056	Uttarchounukh	0	0	111.8	3	108.8	0	3	0	0	0	
1057	Sukha Khola	0	0	72.5	22.5	50	8	14.5	0	0	0	
1058	Ballavpur	0	0	25.5	10.5	15	0	10.5	0	0	0	
1059	Gopalpur	0	0	61	20	41	0	20	0	0	0	
1060	Baraundaypur	0	0	161	20	141	15	5	0	0	0	
1061	Patna	0	0	65.5	20	45.5	0	20	0	0	0	
1062	Chhota Udaypur	0	0	128	83	45	20	63	0	0	0	
1063	Brajaballabhpur	0	0	142	70	72	0	70	0	0	0	
1064	Rangamatia	0	0	48.5	20	28.5	0	20	0	0	0	
1065	Samashpur	0	0	132.5	70	62.5	0	70	0	0	0	
1066	Babuidanri	0	0	203	70	133	0	70	0	0	0	
1067	Sianri	0	0	105.5	50	55.5	0	50	0	0	0	
1068	Kor Maishali	0	0	38	10	28	0	10	0	0	0	
1069	Ichhabari	0	0	56.5	21.5	35	0	21.5	0	0	0	
1070	Sandalpur	0	0	276	123	153	0	123	0	0	0	
1071	Mallikpur	0	0	278	133	145	75	58	0	0	0	
1072	Idalpur	0	0	58.6	23	35.6	0	23	0	0	0	
1073	Paninala	0	0	15	5	10	0	5	0	0	0	
1074	Ismailpur	0	0	66.5	26	40.4	0	26	0	0	0	
1075	Satshatamal	0	0	309.5	139.5	170	0	139.5	0	0	0	
Block T O T A L :		0	0	16473	6216	10257	854.4	4443.1	0	0	0	

Name of three most important commodities manufactured			Name of Village	Serial Number
First	Second	Third		
120	121	122	2	1
			Ghonga	1052
			Hinchi Bar	1053
			Baman Bar	1054
			Tippanna Basan	1055
			Uttarchounukh	1056
			Sukha Khola	1057
			Ballavpur	1058
			Gopalpur	1059
			Baraudaypur	1060
			Patna	1061
			Chhota Udaypur	1062
Rice			Brajaballabhpur	1063
Rice			Rangamatia	1064
			Samashpur	1065
Rice			Babuidanri	1066
Rice			Sianri	1067
Rice			Kor Maishali	1068
Rice			Ichhabari	1069
Rice			Sandalpur	1070
			Mallikpur	1071
			Idalpur	1072
Rice			Paninala	1073
Rice			Ismailpur	1074
Rice			Satshatamal	1075
			: Block T O T A L	

INDIA
WEST BENGAL
C. D. BLOCK BHAGAWANPUR - II
DISTRICT PURBA MEDINIPUR



- HIGH SCHOOL / INTER COLLEGE **S**
- TECHNICAL INSTITUTIONS **T**
- BANK **B**
- DISPENSARY **D**
- PRIMARY HEALTH CENTRE **▲**
- OTHER MEDICAL SERVICES **▲**

TOTAL AREA OF THE C. D. BLOCK	180.20 Sq. Kms.
TOTAL POPULATION OF THE C. D. BLOCK	192162
TOTAL NUMBER OF VILLAGES	168
TOTAL NUMBER OF INHABITED VILLAGES	167
TOTAL NUMBER OF CENSUS TOWNS	NIL
TOTAL NUMBER OF STATUTORY TOWNS	NIL
DISTANCE FROM DISTRICT HEADQUARTERS TO C. D. BLOCK HEADQUARTERS (APPROX.)	65 Kms.

- BOUNDARY, C. D. BLOCK
- " VILLAGE WITH MDDS CODE 345203
- HEADQUARTERS : POLICE STATION, C. D. BLOCK
- POPULATION SIZE OF VILLAGES : BELOW 200, 200-499, 500-999, 1000-4999, 5000 AND ABOVE
- UNINHABITED VILLAGE WITH MDDS CODE 345223
- STATE HIGHWAY SH 4
- IMPORTANT METALLED ROADS
- RAILWAY LINE WITH STATION, BROAD GAUGE
- RIVER AND STREAM

Alphabetical List of Villages

Name of the CD Block : Bhagawanpur-II

CD Block Code (2011) : 0326

Sl. No.	Name of the Village	PLCN 2001	MDDS PLCN 2011
1	2	3	4
1	Agar Mulda	03599700	345324
2	Alukaranbar	03590000	345227
3	Amarshi Chak	03589600	345223
4	Analberia	03602100	345348
5	Angar Berya	03596700	345294
6	Arjjun Nagar	03600100	345328
7	Bagdiband	03590300	345230
8	Baghadanri	03594800	345275
9	Bahadurpur	03587700	345204
10	Baharampur	03600500	345332
11	Bajkul	03587800	345205
12	Bamanbar	03590500	345232
13	Bamunia	03593200	345259
14	Bara Bari	03593900	345266
15	Barbaria	03592200	345249
16	Bargopal	03589900	345226
17	Basudeb Berya	03597700	345304
18	Betal Khatial	03589100	345218
19	Bhaja Chauli	03601200	345339
20	Bhoshla Gere	03600700	345334
21	Bhupati Nagar	03595500	345282
22	Bijay Nagar	03602800	345355
23	Binanda Chak	03592000	345247
24	Biri Bari	03594400	345271
25	Bisha Dangar	03590900	345236
26	Brindabanpur	03588200	345209
27	Chaita Mali	03602200	345349
28	Chak Bhekutia	03598100	345308
29	Champai Nagar	03597300	345300
30	Champak Ray Chak	03588400	345211
31	Chinadanri	03587600	345203
32	Chingra	03601400	345341
33	Chirakuti	03603100	345358
34	Dakshan Khas Mulda	03603900	345366
35	Dakshin Barbaria	03592400	345251
36	Dakshin Baroj Part-II	03603500	345362
37	Dakshin Baroj-Part-I	03603400	345361
38	Dakshin Bayenda	03596000	345287
39	Dakshin Bishnupur	03598800	345315
40	Dakshin Gobindapur	03596900	345296

Alphabetical List of Villages

Name of the CD Block : Bhagawanpur-II

CD Block Code (2011) : 0326

Sl. No.	Name of the Village	PLCN 2001	MDDS PLCN 2011
1	2	3	4
41	Dakshin Mahishda	03600300	345330
42	Dakshin Pathar Beria	03598200	345309
43	Dakshin Shukmajhi	03591600	345243
44	Dalbadal	03597500	345302
45	Dhalua	03594500	345272
46	Dhangharibar	03590600	345233
47	Digha Danri	03602700	345354
48	Disimulia	03603700	345364
49	Dubai	03591900	345246
50	Duman Danri	03596200	345289
51	Ektarpur	03594700	345274
52	Fakir Chak	03593700	345264
53	Gara Bar	03595700	345284
54	Garania	03593100	345258
55	Gazipur	03589300	345220
56	Ghol Bagda	03603200	345359
57	Gobinda Chak	03593600	345263
58	Gora Mulda	03604200	345369
59	Hansghara	03591300	345240
60	Haridra Chak	03591100	345238
61	Haripur	03592700	345254
62	Haturia	03601800	345345
63	Haturia Dalbari	03601700	345344
64	Ichhapur	03595800	345285
65	Idalbar	03602600	345353
66	Ikshu Patrika	03593400	345261
67	Iswarpur	03588700	345214
68	Ita Baria	03591000	345237
69	Jagamohan Chak	03597800	345305
70	Jagamohanpur	03596800	345295
71	Janumanu	03601500	345342
72	Jashibar	03590700	345234
73	Jethai Bari	03600900	345336
74	Jia Khali	03591800	345245
75	Jiagodi	03595300	345280
76	Jukhia	03594300	345270
77	Kalika Danri	03601000	345337
78	Kalikapur	03603000	345357
79	Kalmichha Bar	03601900	345346
80	Kalu Rautbar	03602500	345352

Alphabetical List of Villages

Name of the CD Block : Bhagawanpur-II

CD Block Code (2011) : 0326

Sl. No.	Name of the Village	PLCN 2001	MDDS PLCN 2011
1	2	3	4
81	Kamal Nayan Bar	03598600	345313
82	Kandar Dighi	03597100	345298
83	Kanuria	03599900	345326
84	Kashba	03595900	345286
85	Kata Pukhuria	03594900	345276
86	Kayemgeria	03603800	345365
87	Kendua	03601100	345338
88	Keshai Dighi	03596400	345291
89	Khalia	03600800	345335
90	Khanjadapur	03596300	345290
91	Khantmari	03598500	345312
92	Kharinet	03595400	345281
93	Khatial	03592300	345250
94	Khejur Gechia	03600600	345333
95	Kismat Bajkul	03588000	345207
96	Kismat Khatial	03592100	345248
97	Kismat Patna	03597600	345303
98	Kodalbar	03602300	345350
99	Kotmukha	03591500	345242
100	Kuchai Dighi	03588900	345216
101	Kumirajor	03600400	345331
102	Kunja Para	03590800	345235
103	Kutabuddinpur	03592900	345256
104	Laudighi	03598400	345311
105	Lochananda Chak	03588100	345208
106	Machhnan	03592600	345253
107	Madha Khali	03593000	345257
108	Madhab Chak	03588600	345213
109	Madhusudan Chak	03594200	345269
110	Madhya Bila	03599300	345320
111	Maishali	03591400	345241
112	Maklasi	03594000	345267
113	Mallikabar	03598000	345307
114	Manikjor	03591200	345239
115	Mirchak	03589200	345219
116	Munda Para	03598900	345316
117	Mura Gachha	03601300	345340
118	Naruya Bila	03599200	345319
119	Nata Gechia	03604100	345368
120	Naya Basan Urf Dhaipukhuria	03599600	345323

Alphabetical List of Villages

Name of the CD Block : Bhagawanpur-II

CD Block Code (2011) : 0326

Sl. No.	Name of the Village	PLCN 2001	MDDS PLCN 2011
1	2	3	4
121	Neturia	03597200	345299
122	Nijnarua	03601600	345343
123	Pacha Tengra	03598700	345314
124	Pachahari	03589700	345224
125	Padmatamali	03596100	345288
126	Panch Bajari	03590200	345229
127	Panch Ghari	03595600	345283
128	Panusi	03602900	345356
129	Paschim Chak	03588500	345212
130	Paschim Kalagachhya	03596600	345293
131	Pora Chingra	03587900	345206
132	Purbba Bajari	03590100	345228
133	Purbba Chak	03594100	345268
134	Purbba Tengra	03599100	345318
135	Purbbahari	03589500	345222
136	Purulia	03600000	345327
137	Radhapur	03592800	345255
138	Raghunath Chak	03595200	345279
139	Ram Chak Shyam Chak	03595000	345277
140	Rani Chak	03595100	345278
141	Rasik Nagar	03589400	345221
142	Ratnajor	03602000	345347
143	Sadulya Chak	03593800	345265
144	Saktia	03598300	345310
145	Shanka Diha	03588800	345215
146	Shibramchak	03599400	345321
147	Shibrampur	03599500	345322
148	Simulbari	03603300	345360
149	Simuldanri	03592500	345252
150	Simulia	03603600	345363
151	Sita Dighi	03593300	345260
152	Suadighi(Mug Bere)	03596500	345292
153	Teghari	03590400	345231
154	Tikar Maisali	03597400	345301
155	Ururi	03589000	345217
156	Uttar Bamunia	03599800	345325
157	Uttar Baroj	03604300	345370
158	Uttar Chak	03593500	345262
159	Uttar Digha	03599000	345317
160	Uttar Gobinda Chak	03588300	345210

Alphabetical List of Villages

Name of the CD Block : Bhagawanpur-II

CD Block Code (2011) : 0326

Sl. No.	Name of the Village	PLCN 2001	MDDS PLCN 2011
1	2	3	4
161	Uttar Khamar	03589800	345225
162	Uttar Khas Mulda	03604000	345367
163	Uttar Mahishda	03600200	345329
164	Uttar Nara Basan	03597000	345297
165	Uttar Nischinta	03602400	345351
166	Uttar Pathar Berya	03597900	345306
167	Uttar Sukhmajhi	03591700	345244
168	Zelua Gopal Chak	03594600	345273

Census of India 2011
Amenities and Land use

Serial Number	Name of Village	Location code no.	Total area of the village (in hectares rounded up to one decimal place)	Total population (2011 census)	Number of households (2011 census)	Number of educational amenities available in village, the distance range code viz; a for 0-5 kms, b for 5-10 kms, c for 10+ kms of nearest place where facility is available							
						Pre-Primary school (PP)	Primary school (P)	Middle school (M)	Secondary School (S)	Senior Secondary school (SS)	Degree college of arts, science & commerce (ASC)	Engineering college(EC)	Medical college (MC)
1	2	3	4	5	6	7	8	9	10	11	12	13	14

Name of District:-Purba Medinipur

Name of CD Block:-Bhagawanpur - II

1076	Chinadanri	345203	62.7	781	184	2	1	a	a	a			
1077	Bahadurpur	345204	443.6	5205	1273	4	3	1					
1078	Bajkul	345205	262	3548	855	4	4	2	2	a	a	c	c
1079	Pora Chingra	345206	282.8	2709	711	3	3	1	1	1	b	c	c
1080	Kismat Bajkul	345207	1541.6	17964	4265	11	11	2	2	a			
1081	Lochananda Chak	345208	35.3	334	72	1	1	a	a	a	b	c	c
1082	Brindabanpur	345209	127.3	1785	403	1	1	a	a	a	b	c	c
1083	Uttar Gobinda Chak	345210	22.2	332	79	1	1	a	a	a	b	c	c
1084	Champak Ray Chak	345211	65.3	876	193	1	1	a	a	a	b	c	c
1085	Paschim Chak	345212	155.7	750	161	1	1	a	a	a	b	c	c
1086	Madhab Chak	345213	111.1	1362	326	3	3	2	2	a			
1087	Iswarpur	345214	77.8	952	231	2	2						
1088	Shanka Diha	345215	43.2	677	158	1	1						
1089	Kuchai Dighi	345216	68.2	279	68	1	1				b		c
1090	Ururi	345217	210.8	2831	666	3	3						
1091	Betal Khatial	345218	74	476	104	b	a	a	a	a	b	c	c
1092	Mirchak	345219	31.4	383	78	1	1	a	a	a	b	c	c
1093	Gazipur	345220	45.6	364	85	1	1			a	c	c	
1094	Rasik Nagar	345221	100.9	1035	239	1	1	1	1	a	c	c	
1095	Purbbahari	345222	64.6	777	170	1	1	a	a	a	c	c	
1096	Amarshi Chak	345223	18.1	0	0								
1097	Pachahari	345224	69.6	1196	252	1	1				c		
1098	Uttar Khamar	345225	99.2	886	224	2	1	1	1	1	c	c	
1099	Bargopal	345226	46.7	324	86	a	a	a	a	a	c	c	
1100	Alukaranbar	345227	41.6	498	128	1	1	a	a	a	c	c	
1101	Purbba Bajari	345228	66.1	1024	248	1	1	1	a	a	a	c	
1102	Panch Bajari	345229	69.6	1206	266	2	2	a	a	a	c	c	
1103	Bagdiband	345230	47.3	421	117	2	2	1	1	1	c	c	
1104	Teghari	345231	44.2	516	139	1	1	a	a	a	c	c	
1105	Bamanbar	345232	74.4	1151	277	1	1	1	1	a	c	c	
1106	Dhangharibar	345233	35.4	418	92	1	1	a	a	a	c	c	
1107	Jashibar	345234	106.7	1423	330	1	1	a	a	a	c	c	
1108	Kunja Para	345235	28.7	403	84	1	1	1	b	b	c	c	
1109	Bisha Dangar	345236	17.4	401	92	1	1	a	a	a	c	c	
1110	Ita Baria	345237	355.2	3758	922	4	4	1	1	1	b	c	
1111	Haridra Chak	345238	32.3	565	133	1	1	a	a	a	c	c	
1112	Manikjor	345239	222	2979	723	4	4	1	1	1	b	c	c
1113	Hansghara	345240	28.1	36	7	b	b	a	a	a	b	c	c
1114	Maishali	345241	122.6	1354	371	2	2	1	1	a	b	c	
1115	Kotmukha	345242	238.9	2061	502	2	2	a	a	a	c	c	
1116	Dakshin Shukmajhi	345243	25.5	401	102	1	1	a	a	a	c	c	

- Village Directory

(As in 2009)

le. (If not available within the < 5 Kms, b for 5-10 Kms and c cility is available is given).						Number of Medical Amenities available. (If not available within the village , the distance range code viz; a for < 5 Kms, b for 5-10 Kms and c for 10+ kms of nearest place where facility is available is given).						Name of Village	Serial Number					
Management institute (MI)	Polytechnic (Pt)	Vocational training school /ITI	Non-formal training centre (NFTC)	Special school for disabled (SSD)	Others (specify)	Community health centre (CHC)	Primary health centre (PHC)	Primary health sub centre (PHS)	Maternity and child welfare centre (MCW)	T.B. clinic (TBC)	Hospital-allopathic (HA)			Hospital-alternative medicine (HO)	Dispensary (D)	Veterinary hospital (VH)	Mobile health clinic (MHC)	Family welfare centre (FWC)
15	16	17	18	19	20	21	22	23	24	25	26	27	28	29	30	31	2	1

Location CodeNo:-345

Location CodeNo:-0326

								1	1								Chinadanri	1076
								1	1								Bahadurpur	1077
c	c	c		c		c	c	1	1	c	c	c	b	c		c	Bajkul	1078
c	c	c		c		c	c	a	a	c	c	c	b	c		c	Pora Chingra	1079
c	c	c				b	a	1	b	b	b	b	a			b	Kismat Bajkul	1080
c	c	a	a	c		b	a	a	b	b	b					b	Lochananda Chak	1081
c	c	a	a	c		b	a	a	b	c	c	c	b	c	c	c	Brindabanpur	1082
c	c	a	a	c		b	a	a	b	c	c	c	b	c	c	c	Uttar Gobinda Chak	1083
c	c	a	a	c		b	a	a		b	b					b	Champak Ray Chak	1084
c	c	a	a	c		b	a	a		b	b					b	Paschim Chak	1085
								1	1				1				Madhab Chak	1086
																	Iswarpur	1087
																	Shanka Diha	1088
c	c	c	b	c		b	a	b	b	b	b	b	b	b	b	b	Kuchai Dighi	1089
																	Ururi	1090
c	c	c	b	c		b	a	a	a	b	b	a	a	b	b	b	Betal Khatial	1091
c	c	c		c		b	a	a	a	b	b	a	a	b	b	b	Mirchak	1092
		c	b			c	a	a	a	c	c		a				Gazipur	1093
		c	a			c	a	a	a	c	a		a				Rasik Nagar	1094
		c	a			c	a		1	1	c	c	a			1	Purbbahari	1095
																	Amarshi Chak	1096
		c	a			c	a	a	a	c	c		a				Pachahari	1097
		c	1			c	b		1	1	c		a				Uttar Khamar	1098
		c	a			c	b	a	a				a				Bargopal	1099
		c	a			c	a	a	a	c	c		a			a	Alukaranbar	1100
		c	a			c	b	a	a				a				Purbba Bajari	1101
		c	a			c	c	a	a				b				Panch Bajari	1102
a		c	a			c	b	a	a	c	c		b			a	Bagdiband	1103
		c	a			c	a	a	a	c	c		b			a	Teghari	1104
		c	a			c	c	a	a				a				Bamanbar	1105
		c	a			c	b	a	a	c	c		b			a	Dhangharibar	1106
		c	a			c	c	a	a	a			a				Jashibar	1107
		c	b			c	c	a	a				a				Kunja Para	1108
		c	a			c	c	b	b	c	c		b				Bisha Dangar	1109
		c	a			b	c		1	1	b	b	b				Ita Baria	1110
		c	a			b	c	a	a	a			a				Haridra Chak	1111
c	c	c	b	c		b	a		1	a	b	b	b		b	b	Manikjor	1112
c	c	c	b	c		b	b	a		c	b	b	b	b	b	b	Hansghara	1113
		c	b			b	b	a	a				a				Maishali	1114
		c	a			c	b		1	1	c	c		1			Kotmukha	1115
		c	a			c	b	a	a	c	c		a				Dakshin Shukmajhi	1116

Serial Number	Name of Village	Number of Non-Government Medical Amenities available.							Availability of drinking water - Yes / No							
		Charitable non Govt. hospital/Nursing home.	Medical practitioner with MBBS Degree	Medical practitioner with other degree	Medical practitioner with no degree	Traditional practitioner and faith healer	Medicine Shop	Others	Tap water (Treated/Untreated)	Well water (Covered / Uncovered well)	Hand Pump	Tube wells / Bore well	Spring	River / Canal	Tank / Pond / Lake	Others
1	2	32	33	34	35	36	37	38	39	40	41	42	43	44	45	46

1076	Chinadanri	0	0	0	1	0	0	0	Yes	No	Yes	Yes	No	Yes	Yes	No
1077	Bahadurpur	0	0	2	5	0	2	0	Yes	No	Yes	Yes	No	Yes	Yes	No
1078	Bajkul	2	5	3	4	0	8	0	No	No	Yes	Yes	No	Yes	Yes	No
1079	Pora Chingra	0	0	0	6	0	0	0	No	No	Yes	Yes	No	Yes	Yes	No
1080	Kismat Bajkul	0	2	5	3	0	0	0	Yes	No	Yes	No	No	No	No	No
1081	Lochananda Chak	0	0	0	1	0	0	0	No	No	Yes	Yes	No	No	No	No
1082	Brindabanpur	0	0	0	1	0	1	0	No	No	Yes	Yes	No	No	No	No
1083	Uttar Gobinda Chak	0	0	0	1	0	0	0	No	No	Yes	Yes	No	No	No	No
1084	Champak Ray Chak	0	1	1	2	0	0	0	No	No	Yes	Yes	No	No	No	No
1085	Paschim Chak	0	0	0	1	0	0	0	No	No	Yes	Yes	No	No	No	No
1086	Madhab Chak	0	2	3	1	0	1	0	Yes	No	Yes	Yes	No	Yes	Yes	No
1087	Iswarpur	0	1	2	2	0	0	0	No	No	Yes	Yes	No	Yes	Yes	No
1088	Shanka Diha	0	1	0	1	0	0	0	No	No	Yes	No	No	No	Yes	No
1089	Kuchai Dighi	2	2	2	2	0	2	0	No	No	Yes	Yes	No	No	No	No
1090	Ururi	0	0	5	1	0	2	0	Yes	No	Yes	Yes	No	Yes	Yes	No
1091	Betal Khatial	0	0	0	0	0	0	0	No	No	Yes	Yes	No	Yes	Yes	No
1092	Mirchak	0	0	0	0	0	0	0	No	No	Yes	Yes	No	Yes	Yes	No
1093	Gazipur	0	0	0	0	0	0	0	No	No	Yes	Yes	No	No	Yes	No
1094	Rasik Nagar	0	0	0	0	0	0	0	No	No	Yes	Yes	No	No	Yes	No
1095	Purbbahari	0	0	0	4	0	0	0	No	No	Yes	Yes	No	Yes	Yes	No
1096	Amarshi Chak															
1097	Pachahari	0	0	0	1	0	1	0	No	No	Yes	Yes	No	No	Yes	No
1098	Uttar Khamar	0	0	2	2	0	2	0	No	No	Yes	Yes	No	No	Yes	No
1099	Bargopal	0	0	0	0	0	0	0	No	No	Yes	Yes	No	No	Yes	No
1100	Alukaranbar	0	0	1	2	0	0	0	No	No	Yes	Yes	No	Yes	Yes	No
1101	Purbba Bajari	0	0	0	0	0	0	0	No	No	Yes	Yes	No	No	Yes	No
1102	Panch Bajari	0	0	1	0	0	0	0	No	No	Yes	Yes	No	No	Yes	No
1103	Bagdiband	0	0	0	0	0	0	0	No	No	Yes	Yes	No	Yes	Yes	Yes
1104	Teghari	0	0	0	0	0	1	0	No	No	Yes	Yes	No	Yes	Yes	No
1105	Bamanbar	0	0	0	1	0	0	0	No	No	Yes	Yes	No	No	Yes	No
1106	Dhangharibar	0	0	0	1	0	0	0	No	No	Yes	Yes	No	Yes	Yes	No
1107	Jashibar	0	0	0	0	0	0	0	No	No	Yes	Yes	No	No	Yes	No
1108	Kunja Para	0	0	0	0	0	0	0	No	No	Yes	Yes	No	No	Yes	No
1109	Bisha Dangar	0	0	0	0	0	0	0	No	No	Yes	Yes	No	No	Yes	No
1110	Ita Baria	0	0	1	3	2	4	0	No	No	Yes	Yes	No	No	Yes	No
1111	Haridra Chak	0	0	0	0	0	0	0	No	No	Yes	Yes	No	No	Yes	No
1112	Manikjor	0	0	0	0	0	0	0	No	No	Yes	Yes	No	Yes	Yes	No
1113	Hansghara	0	0	1	0	0	1	0	No	No	No	No	No	No	Yes	No
1114	Maishali	0	0	0	0	0	0	0	No	No	Yes	Yes	No	No	Yes	No
1115	Kotmukha	0	3	3	1	0	2	0	No	No	Yes	Yes	No	No	Yes	No
1116	Dakshin Shukmajhi	0	0	0	1	0	0	0	No	No	Yes	Yes	No	No	Yes	No

Availability of toilet & others Yes / No				Communication and transport facilities (If amenities available code -Yes is given except for Village Pin Code ,If not available within the village , the distance range code viz; a for < 5 Kms, b for 5-10 Kms and c for 10+ kms of nearest place where facility is available is given).								
Community toilet including bath.	Community toilet excluding bath.	Rural sanitary mart or sanitary hardware outlet available near the village.	Community bio- gas or recycle of waste for productive use.	Post office(PO)	Sub post office (SPO)	Post & Telegraph office (P&TO)	Village Pin Code	Telephones (Land lines)	Public call office (PCO)	Mobile phone coverage	Name of Village	Serial Number
47	48	49	50	51	52	53	54	55	56	57	2	1

No	No	No	No	a	b	c	721458	a	b	Yes	Chinadanri	1076
No	No	No	No	Yes	b	c	721626	Yes	b	Yes	Bahadurpur	1077
Yes	No	No	No	c	Yes	c	721655	Yes	b	Yes	Bajkul	1078
No	No	No	No	c	b	c	721655	Yes	b	a	Pora Chingra	1079
No	No	No	No	a	Yes	c	721655	Yes	c	Yes	Kismat Bajkul	1080
No	No	No	No	a	a	c	721626	Yes	b	Yes	Lochananda Chak	1081
No	No	No	No	a	a	c	721626	Yes	b	Yes	Brindabanpur	1082
No	No	No	No	a	a	c	721626	Yes	c	Yes	Uttar Gobinda Chak	1083
No	No	No	No	a	a	c	721626	Yes	c	Yes	Champak Ray Chak	1084
No	No	No	No	a	a	c	721626	Yes	b	Yes	Paschim Chak	1085
No	No	No	No	Yes		b	721425	Yes	c	Yes	Madhab Chak	1086
No	No	No	No	a	b	c	721659	Yes	c	Yes	Iswarpur	1087
No	No	No	No	a	b	c	721626	b	b	Yes	Shanka Diha	1088
No	No	No	No	a	b	c	721626	b	b	Yes	Kuchai Dighi	1089
No	No	No	No	Yes		c	721458	b	b	Yes	Ururi	1090
No	No	No	No	a	b	c	721626	a	b	Yes	Betal Khatial	1091
No	No	No	No	a	b	c	721626	a	b	Yes	Mirchak	1092
No	No	No	No	c	c	c	721458	b	b	b	Gazipur	1093
No	No	No	No	c	c	c	721458	b	c	Yes	Rasik Nagar	1094
No	No	No	No	c	c	c	721458	b	c	Yes	Purbbahari	1095
											Amarshi Chak	1096
No	No	No	No	c	c	Yes	721458	b	b	Yes	Pachahari	1097
No	No	No	No	c	c	c	721454	b	b	Yes	Uttar Khamar	1098
No	No	No	No	c	c	c	721454	b	b	Yes	Bargopal	1099
No	No	No	No	c	c	Yes	721454	a	b	Yes	Alukaranbar	1100
No	No	No	No	c	c	c	721454	b	b	Yes	Purbba Bajari	1101
No	No	No	No	c	c	c	721434	b	c	Yes	Panch Bajari	1102
No	No	No	No	c	c	c	721440	b	b	Yes	Bagdiband	1103
No	No	No	No	c	c	Yes	721434	b	c	Yes	Teghari	1104
No	No	No	No	c	c	c	721456	b	b	b	Bamanbar	1105
No	No	No	No	c	c	c	721454	b	c	Yes	Dhangharibar	1106
No	No	No	No	c	c	c	721456	a	b	Yes	Jashibar	1107
No	No	No	No	c	c	c	721456	a	c	Yes	Kunja Para	1108
No	No	No	No	c	c	c	721456	b	b	Yes	Bisha Dangar	1109
No	No	No	No	c	c	Yes	721456	b	c	Yes	Ita Baria	1110
No	No	No	No	c	c	c	721456	a	b	Yes	Haridra Chak	1111
No	No	No	No	Yes	b	c	721456	Yes	c	Yes	Manikjor	1112
No	No	No	No	a	b	c	721456	a	b	Yes	Hansghara	1113
No	No	No	No	c	b	Yes	721434	b	b	Yes	Maishali	1114
No	No	No	No	c	c	c	721454	b	b	Yes	Kotmukha	1115
No	No	No	No	c	c	c	721454	b	b	Yes	Dakshin Shukmajhi	1116

Communication and transport facilities (If amenities available code -Yes is given except for Village Pin Code ,If not available within the village , the distance range code viz; a for < 5 Kms, b for 5-10 Kms and c for 10+ kms of nearest place where facility is available is given).												Village connected to highway (If amenities available code viz; a for < 5 Kms, b for 5-10 Kms and c for 10+ kms of nearest place where facility is available is given).				
Serial Number	Name of Village	Internet cafes/ Common service centre (CSC)	Private courier facility	Bus service (Public & Private)	Railway stations	Auto/Modified Autos	Taxis and Vans	Tractors	Cycle-pulled rickshaws(Manual & Machine driven)	Carts driven by animals	Sea /River ferry service	Connected to national highway(NH)	Connected to state highway(SH)	Connected to major district road (MDR)	Connected to others district road	Pucca roads
1	2	58	59	60	61	62	63	64	65	66	67	68	69	70	71	72

1076	Chinadanri	c	b	b	c	c	Yes	b	Yes	c	c					b
1077	Bahadurpur	a	c	b	c	c	Yes	b	Yes	c	c					b
1078	Bajkul	Yes	b	Yes	c	c	Yes	b	Yes	c	c	c	Yes	Yes	Yes	Yes
1079	Pora Chingra	b	c	b	c	c	Yes	b	Yes	c	c	c	b	c	b	Yes
1080	Kismat Bajkul	a	b	a	c	Yes	Yes	c	Yes	c	c	c	Yes	a		a
1081	Lochananda Chak	a	b	a	c	c	Yes	a	Yes	c	c	c	a	a	a	a
1082	Brindabanpur	a	a	a	c	c	b	b	Yes	c	c	c	a	a		a
1083	Uttar Gobinda Chak	a	b	a	c	c	Yes	a	Yes	c	c	c	a	a	a	a
1084	Champak Ray Chak	a	b	a	c	c	Yes	a	Yes	c	c	c	a	a	a	a
1085	Paschim Chak	a	b	a	c	c	Yes	a	Yes	c	c	c	a	a	a	a
1086	Madhab Chak	Yes	b	a	c	c	Yes	b	Yes	c	c					Yes
1087	Iswarpur	a	b	a	b	c	Yes	b	Yes	c	c					a
1088	Shanka Diha	a	c	a	c	c	a	b	Yes	c	c					a
1089	Kuchai Dighi	b	c	a	c	c	a	b	Yes	c	c	c	c	a	a	a
1090	Ururi	c	c	a	c	c	Yes	c	Yes	c	c					a
1091	Betal Khatial	a	b	a	b	a	a	Yes	Yes	c	c	c	c	a	a	a
1092	Mirchak	a	b	a	b	a	Yes	b	Yes	c	c	c	c	a	a	a
1093	Gazipur	b	c	b	c	c	Yes	b	Yes	c	c	c	c			a
1094	Rasik Nagar	b	c	b	c	b	Yes	b	Yes	c	c	c	c			a
1095	Purbbahari	b	c	Yes	c	b	Yes	b	Yes	c	c	c	c			a
1096	Amarshi Chak															
1097	Pachahari	b	c	Yes	c	c	Yes	b	Yes	c	c	c	c			a
1098	Uttar Khamar	b	c	b	c	c	a	c	Yes	c	c	c	c			b
1099	Bargopal	c	c	b	c	c	a	c	Yes	c	c	c	c			a
1100	Alukaranbar	b	c	Yes	c	c	Yes	b	Yes	c	c					a
1101	Purbba Bajari	c	c	b	c	c	a	b	Yes	c	c	c	c			a
1102	Panch Bajari	b	c	a	c	c	a	b	Yes	c	c	c	c			b
1103	Bagdiband	b	c	a	c	c	a	c	Yes	c	c	c	c			a
1104	Teghari	b	c	a	c	c	Yes	c	Yes	c	c	c	c			a
1105	Bamanbar	b	c	b	c	c	a	b	Yes	c	c	c	c			b
1106	Dhangharibar	b	c	a	c	c	Yes	b	Yes	c	c	c	c			a
1107	Jashibar	b	c	a	c	c	a	a	Yes	c	c	c	c			a
1108	Kunja Para	b	c	a	c	c	a	b	Yes	c	c	c	c			a
1109	Bisha Danganr	b	c	a	c	c	Yes	b	Yes	c	c	c	c			a
1110	Ita Baria	b	c	Yes	c	Yes	Yes	b	Yes	c	c	c	c			b
1111	Haridra Chak	b	c	a	c	c	a	b	Yes	c	c	c	c			a
1112	Manikjor	a	b	Yes	c	c	Yes	b	Yes	c	c	c	c	c	c	Yes
1113	Hansghara	b	c	b	c	a	a	a	Yes	c	c	c	c	a	a	a
1114	Maishali	b	c	a	c	c	a	b	Yes	c	c	c	c			b
1115	Kotmukha	c	c	b	c	c	Yes	b	Yes	c	c	c	c			a
1116	Dakshin Shukmajhi	c	c	a	c	c	Yes	b	Yes	c	c	c	c			a

ys,village roads, banks & credit societies
 :-Yes is given, If not available within the
 code viz; a for < 5 Kms, b for 5-10 Kms
 place where facility is available is given).

Availability of miscellaneous facilities (If amenities available code -Yes is given, If not
 available within the village , the distance range code viz; a for < 5 Kms, b for 5-10 Kms
 and c for 10+ kms of nearest place where facility is available is given).

73	74	75	76	77	78	79	80	81	82	83	84	85	86	87	Name of Village	Serial Number
Kutchcha roads	Water bounded macadam(WBM) roads	Navigable waterway (river/canal)(NW)	Footpaths (FP)	Commercial & Co-operative Banks	ATM	Agricultural Credit Societies	Self-Help Group (SHG)	Public distribution system (PDS) shop	Mandis / Regular market	Weekly Haat	Agricultural marketing society	Integrated Child Development Scheme (Nutritional Centres)	Anganwadi Centre (Nutritional Centres)	Others (Nutritional Centres)		1

a			Yes			c	Yes	Yes	c	Yes	Yes	Yes	Yes	Yes	Chinadanri	1076
a			Yes			Yes	Yes	Yes	Yes	Yes	Yes	Yes	Yes	Yes	Bahadurpur	1077
b	Yes	c	Yes	Yes	Yes	Yes	Yes	Yes	Yes	Yes	Yes	Yes	Yes	Yes	Bajkul	1078
a	Yes		Yes	b	b	c	Yes	a	c	b	Yes	Yes	Yes	Yes	Pora Chingra	1079
Yes			Yes	a	a	c	Yes	Yes	Yes	Yes	a	Yes	Yes	Yes	Kismat Bajkul	1080
Yes	Yes		Yes	a	a	c	Yes	a	c	a	a	a	a	Yes	Lochananda Chak	1081
Yes	Yes		Yes	a	a	c	Yes	a	c	a	b	Yes	a	Yes	Brindabanpur	1082
Yes	Yes		a	a	a	c	Yes	a	c	a	a	Yes	a	Yes	Uttar Gobinda Chak	1083
Yes	Yes		Yes	a	a	c	Yes	a	c	a	a	a	a	Yes	Champak Ray Chak	1084
Yes	Yes		Yes	a	a	c	Yes	a	c	a	a	a	a	Yes	Paschim Chak	1085
Yes		Yes	Yes	Yes		Yes	Yes	Yes	Yes	Yes	Yes	Yes	Yes	Yes	Madhab Chak	1086
Yes		Yes	Yes	Yes		Yes	Yes	a	c	Yes	Yes	Yes	Yes	Yes	Iswarpur	1087
a			Yes			c	Yes	a	c	Yes	Yes	Yes	Yes	Yes	Shanka Diha	1088
a			Yes	a	c	c	Yes	Yes	c	Yes	Yes	Yes	Yes	Yes	Kuchai Dighi	1089
a			Yes			Yes	Yes	Yes	Yes	Yes	Yes	Yes	Yes	Yes	Ururi	1090
a	a	a	a	a	c	c	Yes	Yes	c	a	a	Yes	Yes	Yes	Betal Khatial	1091
a	a	Yes	Yes	a	c	c	Yes	Yes	c	a	b	Yes	Yes	Yes	Mirchak	1092
a			a	b	c	c	a	Yes	c	a	Yes	Yes	Yes	Yes	Gazipur	1093
a			Yes	a	c	Yes	Yes	c	c	Yes	Yes	Yes	Yes	Yes	Rasik Nagar	1094
b			Yes	b	c	c	Yes	Yes	c	a	a	a	Yes	Yes	Purbbahari	1095
															Amarshi Chak	1096
a			Yes	b	c	Yes	Yes	Yes	c	Yes	Yes	Yes	Yes	Yes	Pachahari	1097
a			Yes	b	c	Yes	Yes	Yes	c	Yes	Yes	Yes	Yes	Yes	Uttar Khamar	1098
a			a	b	c	c	Yes	Yes	c	a	Yes	a	Yes	Yes	Bargopal	1099
a			a	b	c	Yes	Yes	Yes	c	a	a	Yes	Yes	Yes	Alukaranbar	1100
a			Yes	b	c	c	Yes	Yes	c	a	Yes	Yes	Yes	Yes	Purbba Bajari	1101
a			Yes	b	c	c	a	Yes	c	a	a	Yes	Yes	Yes	Panch Bajari	1102
a			b	a	c	c	a	Yes	c	a	a	a	Yes	Yes	Bagdiband	1103
a			a	a	c	c	Yes	Yes	c	Yes	a	Yes	Yes	Yes	Teghari	1104
b			Yes	b	c	Yes	Yes	Yes	c	b	Yes	Yes	Yes	Yes	Bamanbar	1105
a			a	a	c	c	a	Yes	c	Yes	a	Yes	Yes	Yes	Dhangharibar	1106
b			Yes	a	c	c	a	Yes	c	a	Yes	Yes	Yes	Yes	Jashibar	1107
a			a	a	c	Yes	Yes	Yes	c	a	Yes	Yes	Yes	Yes	Kunja Para	1108
a			a	a	c	c	Yes	Yes	c	a	a	Yes	Yes	Yes	Bisha Dangar	1109
a			Yes	Yes	c	c	Yes	Yes	c	Yes	a	Yes	Yes	Yes	Ita Baria	1110
a			a	a	c	c	Yes	Yes	c	a	Yes	Yes	Yes	Yes	Haridra Chak	1111
Yes	Yes	Yes	Yes	a	c	c	Yes	Yes	c	a	b	Yes	Yes	Yes	Manikjor	1112
a	a	a	a	a	c	c	Yes	Yes	c	a	a	Yes	Yes	Yes	Hansghara	1113
a			Yes	b	c	c	Yes	Yes	c	b	Yes	Yes	Yes	Yes	Maishali	1114
a			Yes	b	c	c	Yes	Yes	c	a	Yes	Yes	Yes	Yes	Kotmukha	1115
a			a	b	c	c	Yes	Yes	c	a	Yes	a	Yes	Yes	Dakshin Shukmajhi	1116

Availability of miscellaneous facilities (If amenities available code -Yes is given, If not available within the village , the distance range code viz; a for < 5 Kms, b for 5-10 Kms and c for 10+ kms of nearest place where facility is available is given).												Availability of electricity (Yes/No)			
Serial Number	Name of Village	ASHA (Accredited Social Health Activist)	Community centre with/without TV	Sports Field,	Sports Club / Recreation Centre	Cinema / Video Hall	Public Library	Public Reading Room	Newspaper Supply	Assembly Polling station	Birth & Death Registration Office	Power Supply for Domestic Use (ED)	Power Supply for Agricultural Use (EAG)	Power Supply for Commercial Use (EC)	Power Supply for All Uses (EA)
1	2	88	89	90	91	92	93	94	95	96	97	98	99	100	101

1076	Chinadanri	Yes	Yes	Yes	Yes	Yes	Yes	Yes	Yes	Yes	Yes	Yes	Yes	Yes	Yes
1077	Bahadurpur	Yes	Yes	Yes	Yes	Yes	Yes	Yes	Yes	Yes	Yes	Yes	Yes	Yes	Yes
1078	Bajkul	Yes	c	a	Yes	b	Yes	Yes	Yes	Yes	a	Yes	Yes	Yes	Yes
1079	Pora Chingra	Yes	c	Yes	b	c	Yes	Yes	Yes	Yes	b	Yes	Yes	Yes	Yes
1080	Kismat Bajkul	Yes	c	Yes	Yes	b	b	Yes	Yes	Yes	Yes	Yes	Yes	Yes	Yes
1081	Lochananda Chak	Yes	a	a	a	a	a	a	Yes	a	a	Yes	Yes	No	No
1082	Brindabanpur	Yes	a	a	a	a	a	a	a	a	a	Yes	Yes	No	No
1083	Uttar Gobinda Chak	Yes	a	a	a	a	a	a	a	a	a	Yes	Yes	No	No
1084	Champak Ray Chak	Yes	a	a	a	a	a	a	Yes	Yes	a	Yes	Yes	No	No
1085	Paschim Chak	Yes	a	a	a	a	a	a	Yes	Yes	a	Yes	Yes	No	No
1086	Madhab Chak	Yes	Yes	Yes	Yes	Yes	Yes	Yes	Yes	Yes	Yes	Yes	Yes	Yes	Yes
1087	Iswarpur	Yes	Yes	Yes	Yes	Yes	Yes	Yes	Yes	Yes	Yes	Yes	Yes	Yes	Yes
1088	Shanka Diha	Yes	Yes	Yes	Yes	Yes	Yes	Yes	Yes	Yes	Yes	Yes	Yes	Yes	Yes
1089	Kuchai Dighi	Yes	b	Yes	Yes	b	b	b	Yes	Yes	Yes	Yes	Yes	Yes	Yes
1090	Ururi	Yes	Yes	Yes	Yes	Yes	Yes	Yes	Yes	Yes	Yes	Yes	Yes	Yes	Yes
1091	Betal Khatial	c	a	a	a	b	b	b	Yes	a	Yes	Yes	Yes	Yes	Yes
1092	Mirchak	Yes	c	Yes	b	b	b	b	Yes	a	a	Yes	Yes	Yes	Yes
1093	Gazipur	Yes	c	a	a	a	c	Yes	Yes	a	b	Yes	No	No	No
1094	Rasik Nagar	Yes	c	Yes	a	b	b	Yes	Yes	Yes	a	Yes	Yes	No	No
1095	Purbbahari	Yes	c	a	a	a	b	Yes	Yes	a	b	Yes	No	Yes	No
1096	Amarshi Chak														
1097	Pachahari	Yes	c	a	a	a	b	Yes	Yes	Yes	b	Yes	No	Yes	No
1098	Uttar Khamar	Yes	c	Yes	Yes	c	c	Yes	Yes	Yes	a	Yes	Yes	Yes	Yes
1099	Bargopal	Yes	c	a	a	c	c	Yes	Yes	a	a	Yes	Yes	Yes	Yes
1100	Alukaranbar	Yes	c	a	Yes	b	b	Yes	Yes	a	a	Yes	No	Yes	No
1101	Purbba Bajari	Yes	c	a	a	c	c	Yes	Yes	Yes	a	Yes	Yes	No	No
1102	Panch Bajari	Yes	c	a	a	c	Yes	Yes	Yes	Yes	b	Yes	Yes	No	No
1103	Bagdiband	Yes	c	a	a	b	b	Yes	Yes	a	b	Yes	No	Yes	No
1104	Teghari	Yes	c	a	a	c	a	Yes	Yes	Yes	b	Yes	No	Yes	No
1105	Bamanbar	Yes	c	Yes	Yes	Yes	b	Yes	Yes	Yes	a	Yes	Yes	Yes	Yes
1106	Dhangharibar	Yes	c	a	a	b	a	Yes	Yes	a	b	Yes	No	Yes	No
1107	Jashibar	Yes	c	a	Yes	c	a	Yes	Yes	Yes	a	Yes	Yes	No	No
1108	Kunja Para	Yes	c	a	Yes	c	a	Yes	Yes	Yes	a	Yes	Yes	No	No
1109	Bisha Dangar	Yes	c	a	a	c	a	Yes	Yes	a	b	Yes	Yes	No	No
1110	Ita Baria	Yes	c	Yes	Yes	c	Yes	Yes	Yes	Yes	b	Yes	Yes	No	No
1111	Haridra Chak	Yes	c	a	Yes	c	a	Yes	Yes	Yes	a	Yes	Yes	No	No
1112	Manikjor	Yes	c	Yes	Yes	b	b	b	Yes	a	a	Yes	Yes	Yes	Yes
1113	Hansghara	Yes	Yes	a	Yes	b	b	b	b	a	a	Yes	No	No	No
1114	Maishali	Yes	c	Yes	Yes	c	a	Yes	Yes	Yes	a	Yes	Yes	Yes	Yes
1115	Kotmukha	Yes	c	a	Yes	c	b	Yes	Yes	Yes	Yes	Yes	Yes	Yes	Yes
1116	Dakshin Shukmajhi	Yes	c	a	a	c	b	Yes	Yes	a	a	Yes	Yes	Yes	Yes

Nearest Town		Land Use							
		Area under different types of land use (in hectares rounded up to one decimal place)							
Name	Distance range code i.e. a for < 5 Kms, b for 5-10 Kms and c for 10+ kms .	Forests	Area under Non-agricultural Uses	Barren and Un-cultivable land	Permanent Pastures and Other Grazing Lands	Land Under Miscellaneous Tree Crops etc.	Culturable Waste Land	Name of Village	Serial Number
102	103	104	105	106	107	108	109	2	1

CONTAI	b	0	6.7	0	0	0	0	Chinadanri	1076
CONTAI	b	0	44.6	0	0	0	0	Bahadurpur	1077
CONTAI	c	0	38	0	0	0	0	Bajkul	1078
CONTAI	c	0	60	0	0	0	0	Pora Chingra	1079
CONTAI	c	0	415	0	0	0	200	Kismat Bajkul	1080
CONTAI	c	0	5.1	0	0	0	0	Lochananda Chak	1081
CONTAI	c	0	20	0	0	0	0	Brindabanpur	1082
CONTAI	c	0	4	0	0	0	0	Uttar Gobinda Chak	1083
CONTAI	c	0	8	0	0	0	0	Champak Ray Chak	1084
CONTAI	c	0	7.5	0	0	0	0	Paschim Chak	1085
CONTAI	b	0	5.1	0	0	0	0	Madhab Chak	1086
CONTAI	b	0	3.8	0	0	0	0	Iswarpur	1087
CONTAI	b	0	10.2	0	0	0	0	Shanka Diha	1088
CONTAI	c	0	4.7	0	0	0	0	Kuchai Dighi	1089
CONTAI	b	0	17.8	0	0	0	0	Ururi	1090
CONTAI	c	0	11.4	0	0	0	0	Betal Khatial	1091
CONTAI	c	0	3.1	0	0	0	0	Mirchak	1092
CONTAI	b	0	8.5	0	0	0	0	Gazipur	1093
CONTAI	b	0	4.1	0	0	0	0	Rasik Nagar	1094
CONTAI	b	0	9	0	0	0	0	Purbbahari	1095
		0	2	0	0	0	0	Amarshi Chak	1096
CONTAI	b	0	5.6	0	0	0	0	Pachahari	1097
CONTAI	c	0	5.1	0	0	0	0	Uttar Khamar	1098
CONTAI	c	0	2.6	0	0	0	0	Bargopal	1099
CONTAI	c	0	1.5	0	0	0	0	Alukaranbar	1100
CONTAI	c	0	3	0	0	0	0	Purbba Bajari	1101
CONTAI	c	0	6.6	0	0	0	0	Panch Bajari	1102
CONTAI	c	0	10.2	0	0	0	0	Bagdiband	1103
CONTAI	c	0	2	0	0	0	0	Teghari	1104
CONTAI	c	0	2.3	0	0	0	0	Bamanbar	1105
CONTAI	c	0	1.3	0	0	0	0	Dhangharibar	1106
CONTAI	c	0	2.7	0	0	0	0	Jashibar	1107
CONTAI	c	0	5.7	0	0	0	0	Kunja Para	1108
CONTAI	c	0	1.4	0	0	0	0	Bisha Dangar	1109
CONTAI	b	0	7.2	0	0	0	0	Ita Baria	1110
CONTAI	b	0	2.3	0	0	0	0	Haridra Chak	1111
CONTAI	c	0	19.3	0	0	0	0	Manikjor	1112
CONTAI	c	0	2.5	0	0	0	0	Hansghara	1113
CONTAI	c	0	5.6	0	0	0	0	Maishali	1114
CONTAI	c	0	5.9	0	0	0	0	Kotmukha	1115
CONATI	c	0	1.7	0	0	0	0	Dakshin Shukmajhi	1116

Land Use											
Area under different types of land use (in hectares rounded up to one decimal place)							Area irrigated by source (in hectare).				
Serial Number	Name of Village	Fallow lands other than current fallows	Current Fallows	Net Area Sown	Total Irrigated Land Area	Total Un-irrigated Land Area	Canals (C)	Wells/Tube-wells(W/TW)	Tanks/Lakes(T/L)	Water Falls(WF)	Others(O)
1	2	110	111	112	113	114	115	116	117	118	119

1076	Chinadanri	0	0	56	38	18	0	38	0	0	0
1077	Bahadurpur	0	0	399	274	125	19	255	0	0	0
1078	Bajkul	0	0	224	33	191	0	33	0	0	0
1079	Pora Chingra	0	0	222.8	29	193.8	0	29	0	0	0
1080	Kismat Bajkul	0	0	926.6	241	685.6	0	241	0	0	0
1081	Lochananda Chak	0	0	30.2	7	23.2	0	7	0	0	0
1082	Brindabanpur	0	0	107.3	41.3	66	11.3	30	0	0	0
1083	Uttar Gobinda Chak	0	0	18.2	5	13.2	0	5	0	0	0
1084	Champak Ray Chak	0	0	57.3	20	37.3	0	20	0	0	0
1085	Paschim Chak	0	0	148.2	23.7	124.5	0	23.7	0	0	0
1086	Madhab Chak	0	0	106	44	62	0	44	0	0	0
1087	Iswarpur	0	0	74	48	26	0	48	0	0	0
1088	Shanka Diha	0	0	33	15	18	15	0	0	0	0
1089	Kuchai Dighi	0	0	63.5	20.5	43	20.5	0	0	0	0
1090	Ururi	0	0	193	65	128	0	65	0	0	0
1091	Betal Khatial	0	0	62.6	24.2	38.4	0	24.2	0	0	0
1092	Mirchak	0	0	28.4	17	11.4	1	16	0	0	0
1093	Gazipur	0	0	37.1	36.1	1	0	36.1	0	0	0
1094	Rasik Nagar	0	0	96.8	70.8	26	20.8	50	0	0	0
1095	Purbbahari	0	0	55.5	38	17.5	13	25	0	0	0
1096	Amarshi Chak	0	0	16.1	10.1	6	0	10.1	0	0	0
1097	Pachahari	0	0	64	56	8	0	56	0	0	0
1098	Uttar Khamar	0	0	94.1	64.1	30	19.1	45	0	0	0
1099	Bargopal	0	0	44.1	37.1	7	7.1	30	0	0	0
1100	Alukaranbar	0	0	40.1	30.1	10	5.1	25	0	0	0
1101	Purbba Bajari	0	0	63	50	13	10	40	0	0	0
1102	Panch Bajari	0	0	63	52	11	7	45	0	0	0
1103	Bagdiband	0	0	37.1	17	20.1	4	13	0	0	0
1104	Teghari	0	0	42.2	35.2	7	20.2	15	0	0	0
1105	Bamanbar	0	0	72.1	52.1	20	12.1	40	0	0	0
1106	Dhangharibar	0	0	34	26	8	14	12	0	0	0
1107	Jashibar	0	0	104	74	30	44	30	0	0	0
1108	Kunja Para	0	0	23	14	9	0	14	0	0	0
1109	Bisha Dangar	0	0	16	11	5	0	11	0	0	0
1110	Ita Baria	0	0	348	248	100	0	100	0	0	148
1111	Haridra Chak	0	0	30	24	6	0	16	0	0	8
1112	Manikjor	0	0	202.7	57.2	145.5	1	56.2	0	0	0
1113	Hansghara	0	0	25.6	12	13.6	0	12	0	0	0
1114	Maishali	0	0	117	83	34	0	80	0	0	3
1115	Kotmukha	0	0	233	174	59	0	80	0	0	94
1116	Dakshin Shukmajhi	0	0	23.8	20.8	3	0	14	0	0	6.8

Name of three most important commodities manufactured			Name of Village	Serial Number
First	Second	Third		
120	121	122	2	1

Husking Unit			Chinadanri	1076
			Bahadurpur	1077
Rice	Tomato Sause	Mango Pickles	Bajkul	1078
Rice	Tomato Sause	Mango Pickle	Pora Chingra	1079
Rice	Tomato Sause	Mango Pickle	Kismat Bajkul	1080
Rice	Potato	Mango Pickle	Lochananda Chak	1081
Rice	Tomato Sause	Mango Pickle	Brindabanpur	1082
Rice	Tomato Sause	Mango Pickle	Uttar Gobinda Chak	1083
Rice	Tomato	Mango Pickle	Champak Ray Chak	1084
Rice	Tomato	Mango Pickles	Paschim Chak	1085
			Madhab Chak	1086
Plastic			Iswarpur	1087
			Shanka Diha	1088
			Kuchai Dighi	1089
			Ururi	1090
			Betal Khatial	1091
			Mirchak	1092
			Gazipur	1093
			Rasik Nagar	1094
			Purbbahari	1095
			Amarshi Chak	1096
			Pachahari	1097
			Uttar Khamar	1098
			Bargopal	1099
			Alukaranbar	1100
			Purbba Bajari	1101
			Panch Bajari	1102
			Bagdiband	1103
			Teghari	1104
			Bamanbar	1105
			Dhangharibar	1106
			Jashibar	1107
			Kunja Para	1108
			Bisha Dangar	1109
			Ita Baria	1110
			Haridra Chak	1111
			Manikjor	1112
			Hansghara	1113
			Maishali	1114
			Kotmukha	1115
			Dakshin Shukmajhi	1116

Census of India 2011
Amenities and Land use

Serial Number	Name of Village	Location code no.	Total area of the village (in hectares rounded up to one decimal place)	Total population (2011 census)	Number of households (2011 census)	Number of educational amenities available in village, the distance range code viz; a for 0-5 kms, b for 5-10 kms, c for 10+ kms of nearest place where facility is available							
						Pre-Primary school (PP)	Primary school (P)	Middle school (M)	Secondary School (S)	Senior Secondary school (SS)	Degree college of arts, science & commerce (ASC)	Engineering college(EC)	Medical college (MC)
1	2	3	4	5	6	7	8	9	10	11	12	13	14
1117	Uttar Sukhmajhi	345244	19.8	295	77	a	a	a	a	a	c	c	
1118	Jia Khali	345245	76.9	829	220	1	1	a	a	a	c	c	
1119	Dubai	345246	109.7	1323	338	1	1	1	1	1	b	c	
1120	Binanda Chak	345247	28.8	235	47	1	1	a	a	a	b	b	c
1121	Kismat Khatial	345248	85.8	507	122	1	1	a	a	a	b	c	c
1122	Barbaria	345249	57.4	1298	343	1	1	2	2	1	b	c	c
1123	Khatial	345250	39.7	726	172	1	1	a	a	a	b	c	c
1124	Dakshin Barbaria	345251	34.4	547	125	b	a	b	a	a	b	c	c
1125	Simuldanri	345252	100.4	1124	290	1	1	a	a	a	b	c	c
1126	Machhnan	345253	80.6	1137	275	1	1	a	a	a			
1127	Haripur	345254	85.1	1222	301	2	2	1	1	1			
1128	Radhapur	345255	322.6	3670	848	5	5	2	1	1			
1129	Kutabuddinpur	345256	72.6	510	128	1	1	1	a	b	b		
1130	Madha Khali	345257	313	3733	877	2	2		a	a	a	c	c
1131	Garania	345258	120.8	642	137	1	1		a	a	a	c	c
1132	Bamunia	345259	158.6	1747	366	2	2		1	a	a	c	c
1133	Sita Dighi	345260	4.7	293	59	1	1		a	a	b	c	c
1134	Ikshu Patrika	345261	229.3	3120	648	1	1		a	a	b	c	c
1135	Uttar Chak	345262	69.6	513	114	2	2		a	a	b	c	c
1136	Gobinda Chak	345263	73.1	1050	230	1	1	1	1	1	b	c	c
1137	Fakir Chak	345264	29.4	390	82	1	1		a	a	b	c	c
1138	Sadulya Chak	345265	98.6	1188	263	1	1		a	a	b	c	c
1139	Bara Bari	345266	88.1	1289	310	1	1	1	1	1	a		
1140	Maklasi	345267	68.8	596	157	1	1		a	a	a	a	
1141	Purbba Chak	345268	45.2	845	200	2	2	a	a	a	b	c	c
1142	Madhusudan Chak	345269	134.1	1993	497	2	2	a	a	a	b	c	c
1143	Jukhia	345270	331.8	4291	880	3	3	1	1	1	b		
1144	Biri Bari	345271	123.1	1055	229	2	2		a	b	b	c	c
1145	Dhalua	345272	72.6	1133	226	1	1		a	a	b	c	c
1146	Zelua Gopal Chak	345273	141	1717	352	2	2		a	a	a	c	c
1147	Ektarpur	345274	215.6	3476	760	2	2	1		a	a	c	c
1148	Baghadanri	345275	167.6	1880	411	1	1		1	a	a	c	c
1149	Kata Pukhuria	345276	289.9	2387	506	4	4	1	a	a	a	c	c
1150	Ram Chak Shyam Chak	345277	68	854	203	3	3		a	a	a	c	c
1151	Rani Chak	345278	31.3	38	10	a	a		a	a	a	c	c
1152	Raghunath Chak	345279	80.8	780	186	2	1	1	1	a	a	c	c
1153	Jiagodi	345280	105.4	613	142	1	1	a	a	a	a	c	c
1154	Kharinet	345281	61.6	394	95	1	1	a	a	a	a	c	c
1155	Bhupati Nagar	345282	266.8	5149	1230	5	4	4	2	2	1	c	c
1156	Panch Ghari	345283	133.4	1285	311	2	2	a	a	a	a	c	c
1157	Gara Bar	345284	27.8	570	126	1	1	1	a	a	a	c	c
1158	Ichhapur	345285	23.2	640	144	1	1	a	a	a	a	c	c
1159	Kashba	345286	29.3	716	167	1	1	a	a	a	a	c	c

- Village Directory

(As in 2009)

le. (If not available within the < 5 Kms, b for 5-10 Kms and c cility is available is given).						Number of Medical Amenities available. (If not available within the village , the distance range code viz; a for < 5 Kms, b for 5-10 Kms and c for 10+ kms of nearest place where facility is available is given).						Name of Village	Serial Number					
15	16	17	18	19	20	21	22	23	24	25	26			27	28	29	30	31
Management institute (MI)	Polytechnic (Pt)	Vocational training school /ITI	Non-formal training centre (NFTC)	Special school for disabled (SSD)	Others (specify)	Community health centre (CHC)	Primary health centre (PHC)	Primary health sub centre (PHS)	Maternity and child welfare centre (MCWC)	T.B. clinic (TBC)	Hospital-allopathic (HA)	Hospital-alternative medicine (HO)	Dispensary (D)	Veterinary hospital (VH)	Mobile health clinic (MHC)	Family welfare centre (FWC)		
c	a					c	b	a	a				a				Uttar Sukhmajhi	1117
c	a					c	b	a	a	c	c		a				Jia Khali	1118
c	b					b	b	a	a				a				Dubai	1119
c	c	c		c		b	a	a	a	a	b	b	a	a	b	b	Binanda Chak	1120
c	c	c		c		b	a	a	a	b	b	a	a	b	b	b	Kismat Khatial	1121
c	c	c	b	c		b	a	1 b	b	b	a	a	a	b	a	b	Barbaria	1122
c	c	c	b	c		b	a	a	b	b	b	a	b	b	b	b	Khatial	1123
c	c	c		c		b	a	a	b	b	b	a	a	b	b	b	Dakshin Barbaria	1124
c	c	c				b	a	a	b	b	b	a	a	b	b	b	Simuldanri	1125
c								a	a		b	c					Machhnan	1126
								a	a		a	c					Haripur	1127
																	Radhapur	1128
	a					b	b	a		b				a		b	Kutabuddinpur	1129
c	a		c			a	b	1 a	a				a		a	a	Madha Khali	1130
c	a		c			a	b	a	a	a			a		a	a	Garania	1131
c		1	c			a	a	a	a	a			a		a	a	Bamunia	1132
c	a		c			b	b	a	b	b			a		b	b	Sita Dighi	1133
c	a					b	b	a	b	b				b		b	Ikshu Patrika	1134
c	a					b	b	a	b	b			b			b	Uttar Chak	1135
c		1				b	b	1 b	b					b		b	Gobinda Chak	1136
c	a		c			b	b	a	b	b				b		b	Fakir Chak	1137
c	a		c			b	b	a	b	b						b	Sadulya Chak	1138
c	c	c				b	a	1	b	b						b	Bara Bari	1139
c	c	c				b	a	a	b	b						b	Maklasi	1140
c	c	c	c			c	c	a	a	c	c	c	b	c		c	Purbba Chak	1141
c	c	c	c			c	c	a	c	c	c	c	b	c		c	Madhusudan Chak	1142
c	a		c			b	b	1	1 b					b		b	Jukhia	1143
c	a		c			b	b	a	b	b				b		b	Biri Bari	1144
c			c			b	b	a	b	b				b		b	Dhalua	1145
c			c			a	a		a	a				a		a	Zelua Gopal Chak	1146
c		1	c			a	a	a	a	a				a		a	Ektarpur	1147
c		1	c			a	a	1 a	a					a		a	Baghadanri	1148
c	a		c			a	a	a	a	a				a		a	Kata Pukhuria	1149
c			c			a	a	a	a	a				a		a	Ram Chak Shyam Chak	1150
c	a		c			a	a	a	a	a				a		a	Rani Chak	1151
c	c	a				a	b	a	a	a	a		a	a			Raghunath Chak	1152
c	c	a				a	b	a	a	a	a		a	a			Jiagodi	1153
c	c	a				a	b	a	a	a	a		a	a			Kharinet	1154
c	c	2				1		1	1	1	1	1	1	1	1	1	Bhupati Nagar	1155
c	c	a				a	b	a	a	a	a		a	a			Panch Ghari	1156
c	c	a				a	b	a	a	a	a		a	a		a	Gara Bar	1157
c	c	a				a	a	a	a	a	a		a	a			Ichhapur	1158
c	c	a				a	b	a	a	a	a		a	a			Kashba	1159

Serial Number	Name of Village	Number of Non-Government Medical Amenities available.							Availability of drinking water - Yes / No							
		Charitable non Govt. hospital/Nursing home.	Medical practitioner with MBBS Degree	Medical practitioner with other degree	Medical practitioner with no degree	Traditional practitioner and faith healer	Medicine Shop	Others	Tap water (Treated/Untreated)	Well water (Covered / Uncovered well)	Hand Pump	Tube wells / Bore well	Spring	River / Canal	Tank / Pond / Lake	Others
1	2	32	33	34	35	36	37	38	39	40	41	42	43	44	45	46
1117	Uttar Sukhmajhi	0	0	0	0	0	0	0	No	No	Yes	Yes	No	No	Yes	No
1118	Jia Khali	0	0	0	1	0	0	0	No	No	Yes	Yes	No	No	Yes	No
1119	Dubai	0	0	0	0	0	0	0	No	No	Yes	Yes	No	No	Yes	No
1120	Binanda Chak	0	0	0	0	0	0	0	No	No	Yes	Yes	No	No	Yes	No
1121	Kismat Khatial	0	0	0	0	0	0	0	No	No	Yes	Yes	No	Yes	Yes	No
1122	Barbaria	1	1	0	1	0	1	0	No	No	No	Yes	No	No	Yes	No
1123	Khatial	0	0	0	0	0	0	0	No	No	Yes	Yes	No	Yes	Yes	No
1124	Dakshin Barbaria	0	0	0	0	0	0	0	No	No	Yes	Yes	No	No	Yes	No
1125	Simuldanri	0	0	0	0	1	0	0	No	No	No	Yes	No	No	Yes	No
1126	Machhnan	0	0	0	1	0	0	0	No	No	Yes	Yes	No	No	Yes	No
1127	Haripur	0	1	3	1	0	1	0	Yes	No	Yes	Yes	No	No	Yes	No
1128	Radhapur	0	0	1	3	0	1	0	Yes	No	Yes	Yes	No	Yes	Yes	No
1129	Kutabuddinpur	0	0	0	0	0	0	0	Yes	No	Yes	No	No	No	No	No
1130	Madha Khali	0	1	1	2	0	6	0	Yes	No	Yes	Yes	No	No	No	No
1131	Garania	0	0	0	0	0	0	0	Yes	No	Yes	No	No	No	No	No
1132	Bamunia	0	0	0	1	0	1	0	Yes	No	Yes	Yes	No	No	No	No
1133	Sita Dighi	0	0	0	0	0	0	0	Yes	No	Yes	No	No	No	No	No
1134	Ikshu Patrika	0	0	0	2	0	2	0	Yes	No	Yes	Yes	No	No	No	No
1135	Uttar Chak	0	0	0	1	0	1	0	Yes	Yes	No	No	No	No	No	No
1136	Gobinda Chak	0	0	0	1	0	0	0	Yes	No	Yes	Yes	No	No	No	No
1137	Fakir Chak	0	0	0	0	0	2	0	Yes	No	Yes	Yes	No	No	No	No
1138	Sadulya Chak	0	0	0	1	0	0	0	Yes	No	Yes	Yes	No	No	No	No
1139	Bara Bari	0	1	2	0	0	0	0	Yes	No	Yes	Yes	No	No	Yes	No
1140	Maklasi	0	0	0	2	0	0	0	Yes	No	Yes	Yes	No	No	No	No
1141	Purbba Chak	0	0	0	1	0	0	0	No	No	Yes	Yes	No	No	Yes	No
1142	Madhusudan Chak	0	0	1	2	0	0	0	No	No	Yes	Yes	No	Yes	Yes	No
1143	Jukhia	0	0	0	0	0	7	0	Yes	No	Yes	No	No	No	No	No
1144	Biri Bari	0	0	0	0	0	1	0	Yes	No	Yes	No	No	No	No	No
1145	Dhalua	0	0	0	1	0	0	0	Yes	No	Yes	No	No	No	No	No
1146	Zelua Gopal Chak	0	0	0	1	0	0	0	Yes	No	Yes	No	No	No	No	No
1147	Ektarpur	0	0	0	2	0	0	0	Yes	No	Yes	Yes	No	No	No	No
1148	Baghdanri	0	0	0	1	0	0	0	Yes	No	Yes	Yes	No	No	No	No
1149	Kata Pukhuria	0	0	0	1	0	0	0	Yes	No	Yes	No	No	No	No	No
1150	Ram Chak Shyam Chak	0	0	0	0	0	0	0	Yes	No	Yes	No	No	No	No	No
1151	Rani Chak	0	0	0	0	0	0	0	No	No	Yes	No	No	No	No	No
1152	Raghunath Chak	0	0	0	3	0	0	0	No	No	No	Yes	No	No	Yes	No
1153	Jiagodi	0	0	0	1	0	1	0	No	No	No	Yes	No	No	Yes	No
1154	Kharinet	0	0	0	0	0	0	0	Yes	No	No	Yes	No	No	Yes	No
1155	Bhupati Nagar	0	10	0	6	0	8	0	Yes	No	No	Yes	No	No	Yes	No
1156	Panch Ghari	0	1	0	0	0	0	0	Yes	No	No	Yes	No	No	Yes	No
1157	Gara Bar	0	0	0	1	0	0	0	No	No	No	Yes	No	No	Yes	No
1158	Ichhapur	0	0	0	1	0	0	0	Yes	No	No	Yes	No	No	Yes	No
1159	Kashba	0	0	2	3	0	0	0	Yes	No	No	Yes	No	No	Yes	No

Availability of toilet & others Yes / No				Communication and transport facilities (If amenities available code -Yes is given except for Village Pin Code ,If not available within the village , the distance range code viz; a for < 5 Kms, b for 5-10 Kms and c for 10+ kms of nearest place where facility is available is given).								
Community toilet including bath.	Community toilet excluding bath.	Rural sanitary mart or sanitary hardware outlet available near the village.	Community bio- gas or recycle of waste for productive use.	Post office(PO)	Sub post office (SPO)	Post & Telegraph office (P&TO)	Village Pin Code	Telephones (Land lines)	Public call office (PCO)	Mobile phone coverage	Name of Village	Serial Number
47	48	49	50	51	52	53	54	55	56	57	2	1
No	No	No	No	c	c	c	721454	b	c	b	Uttar Sukhmajhi	1117
No	No	No	No	c	c	c	721434	a	c	Yes	Jia Khali	1118
No	No	No	No	c	b	c	721434	b	c	Yes	Dubai	1119
No	No	No	No	a	b	c	721626	a	b	Yes	Binanda Chak	1120
No	No	No	No	a	b	c	721626	a	c	Yes	Kismat Khatial	1121
No	No	No	No	Yes	b	c	721626	a	b	Yes	Barbaria	1122
No	No	No	No	a	b	b	721626	a	c	Yes	Khatial	1123
No	No	No	No	Yes	b	b	721425	c	b	Yes	Dakshin Barbaria	1124
No	No	No	No	a	b	b	721626	a	b	Yes	Simuldabri	1125
No	No	No	No	a	b	b	721626	b	b	Yes	Machhnan	1126
No	Yes	No	No	a	a	a	721626	b	b	Yes	Haripur	1127
No	No	No	No			b	721626	Yes	c	Yes	Radhapur	1128
No	No	Yes	No	a	a	a	721425	a	c	Yes	Kutabuddinpur	1129
Yes	Yes	Yes	No	a	a	b	721425	Yes	c	Yes	Madha Khali	1130
No	No	Yes	No	a	a	a	721430	a	b	Yes	Garania	1131
No	Yes	Yes	No	a	a	a	721430	Yes	b	Yes	Bamunia	1132
No	No	Yes	No		b	b	721430	Yes	b	Yes	Sita Dighi	1133
No	No	Yes	No	a	b	b	721430	Yes	b	Yes	Ikshu Patrika	1134
No	No	Yes	No	a	b	b	721626	Yes	c	Yes	Uttar Chak	1135
No	No	Yes	No	a	b	b	721626	Yes	b	Yes	Gobinda Chak	1136
No	No	Yes	No	a	b	b	721430	Yes	c	Yes	Fakir Chak	1137
No	No	Yes	No	a	b	b	721655	Yes	b	Yes	Sadulya Chak	1138
No	No	No	No	a	Yes	b	721659	Yes	c	Yes	Bara Bari	1139
No	No	No	No	a	a	b	721430	Yes	b	Yes	Maklasi	1140
No	No	No	No	c	b	b	721655	b	b	a	Purbba Chak	1141
No	No	No	No	c	b	b	721655	b	c	a	Madhusudan Chak	1142
No	Yes	Yes	No	Yes	a	a	721430	Yes	b	Yes	Jukhia	1143
No	No	Yes	No	a	b	b	721430	a	c	Yes	Biri Bari	1144
No	No	Yes	No	a	b	b	721430	Yes	b	Yes	Dhalua	1145
No	No	Yes	No	a	a	a	721655	a	c	Yes	Zelua Gopal Chak	1146
No	No	Yes	No	a	a	b	721633	Yes	b	Yes	Ektarpur	1147
No	No	Yes	No	Yes	a	a	721425	Yes	b	Yes	Baghdanri	1148
No	No	Yes	No	a	a	a	721425	a	b	Yes	Kata Pukhuria	1149
No	No	Yes	No	a	a	a	721425	a	b	Yes	Ram Chak Shyam Chak	1150
No	No	Yes	No	a	a	a	721425	a	c	Yes	Rani Chak	1151
No	No	No	No	a	a	c	721425	Yes	c	Yes	Raghunath Chak	1152
No	No	No	No	a	a	c	721425	a	b	Yes	Jiagodi	1153
No	No	No	No	a	a	c	721425	a	c	Yes	Kharinet	1154
No	No	Yes	No	Yes	Yes	c	721425	Yes	b	Yes	Bhupati Nagar	1155
No	No	No	No	a	a	c	721425	Yes	b	Yes	Panch Ghari	1156
No	No	No	No	a	a	c	721626	a	c	Yes	Gara Bar	1157
No	No	No	No	a	a	c	721425	a	c	Yes	Ichhapur	1158
No	No	No	No	a	a	c	721425	a	b	Yes	Kashba	1159

Communication and transport facilities (If amenities available code -Yes is given except for Village Pin Code ,If not available within the village , the distance range code viz; a for < 5 Kms, b for 5-10 Kms and c for 10+ kms of nearest place where facility is available is given).													Village connected to highway (If amenities available code viz; a for < 5 Kms, b for 5-10 Kms and c for 10+ kms of nearest place where facility is available is given).			
Serial Number	Name of Village	Internet cafes/ Common service centre (CSC)	Private courier facility	Bus service (Public & Private)	Railway stations	Auto/Modified Autos	Taxis and Vans	Tractors	Cycle-pulled rickshaws(Manual & Machine driven)	Carts driven by animals	Sea /River ferry service	Connected to national highway(NH)	Connected to state highway(SH)	Connected to major district road (MDR)	Connected to others district road	Pucca roads
1	2	58	59	60	61	62	63	64	65	66	67	68	69	70	71	72
1117	Uttar Sukhmajhi	c	c	b	c	c	a	a	Yes	c	c	c	c			a
1118	Jia Khali	c	c	b	c	c	Yes	b	Yes	c	c	c	c			a
1119	Dubai	b	c	b	c	c	a	b	Yes	c	c	c	c			a
1120	Binanda Chak	a	b	a	c	a	Yes	b	Yes	c	c	c	c	a	a	a
1121	Kismat Khatial	a	b	a	b	a	Yes	b	Yes	c	c	c	c	a	a	a
1122	Barbaria	b	c	a	c	a	Yes	b	Yes	c	c	c	c	a	a	a
1123	Khatial	b	b	a	b	b	Yes	b	Yes	c	c	c	c	a	a	a
1124	Dakshin Barbaria	c	c	a	c	b	Yes	a	Yes	c	c	c	c	c	c	b
1125	Simuldanri	b	b	a	b	b	Yes	b	Yes	c	c	c	c	a	a	b
1126	Machhnan	c	b	b	c	c	Yes	b	Yes	c	c					Yes
1127	Haripur	a	c	a	c	a	Yes	a	Yes	c	c					Yes
1128	Radhapur	c	b	b	b	c	Yes	a	Yes	c	c					Yes
1129	Kutabuddinpur	a	c	a	b	c	Yes	b	Yes	c	c	c	b	a		Yes
1130	Madha Khali	Yes	c	Yes	b	c	Yes	b	Yes	c	c	c	b		Yes	Yes
1131	Garanja	a	c	a	a	a	Yes	a	Yes	c	c	c	b	a	Yes	a
1132	Bamunia	a	c	Yes	a	a	Yes	a	Yes	c	c	c	a		Yes	a
1133	Sita Dighi	b	c	a	a	a	Yes	a	Yes	c	c	c	a		Yes	Yes
1134	Ikshu Patrika	b	c	a	a	a	Yes	b	Yes	c	c	c	a	a	Yes	Yes
1135	Uttar Chak	a	c	a	b	c	Yes	b	Yes	c	c	c	b	a	Yes	Yes
1136	Gobinda Chak	a	c	a	b	b	Yes	b	Yes	c	c	c	b	a	Yes	Yes
1137	Fakir Chak	a	c	a	a	a	Yes	a	Yes	c	c	c	b	a	a	a
1138	Sadulya Chak	b	c	a	a	a	Yes	b	Yes	c	c	c	b	a		a
1139	Bara Bari	a	a	a	a	b	Yes	a	Yes	c	c	c	a	a		a
1140	Maklasi	a	a	a	a	b	Yes	a	Yes	c	c	a	a			a
1141	Purbba Chak	b	b	b	b	c	Yes	b	Yes	c	c	c	b	c	b	b
1142	Madhusudan Chak	b	b	b	b	a	Yes	b	Yes	c	c	c	b	c	b	b
1143	Jukhia	a	c	Yes	a	c	Yes	a	Yes	c	c	c	a		Yes	b
1144	Biri Bari	b	c	a	b	b	Yes	b	Yes	c	c	c	b	a	a	a
1145	Dhalua	a	c	a	b	b	Yes	b	Yes	c	c	c	b	a	a	a
1146	Zelua Gopal Chak	a	c	a	a	a	Yes	a	Yes	c	c	c	a	a	a	a
1147	Ektarpur	a	c	Yes	b	c	Yes	c	Yes	c	c	c	b		Yes	Yes
1148	Baghdanri	a	c	a	b	c	Yes	b	Yes	c	c	c	b	a	Yes	a
1149	Kata Pukhuria	a	c	a	b	b	Yes	b	Yes	c	Yes	c	c	a	Yes	Yes
1150	Ram Chak Shyam Chak	a	c	a	b	b	Yes	b	Yes	c	c	c	b	a	Yes	Yes
1151	Rani Chak	a	c	a	b	b	Yes	b	Yes	c	c	c	b	a	Yes	Yes
1152	Raghnath Chak	a	c	a	c	a	a	a	Yes	c	c	c	c	a	a	Yes
1153	Jiagodi	a	c	a	c	a	a	b	Yes	c	c	c	c	a	a	Yes
1154	Kharinet	a	c	a	b	a	a	a	Yes	c	c	c	b	a	a	a
1155	Bhupati Nagar	Yes	c	Yes	b	Yes	Yes	a	Yes	c	c	c	b		Yes	Yes
1156	Panch Ghari	a	c	a	b	a	a	a	Yes	c	c	c	b	a	a	Yes
1157	Gara Bar	a	c	a	b	a	a	b	Yes	c	c	c	c	a	a	a
1158	Ichhapur	a	c	a	b	a	a	b	Yes	c	c	c	b	a	a	a
1159	Kashba	a	c	a	b	a	a	a	Yes	c	c	c	b	a	a	Yes

ys,village roads, banks & credit societies
 :-Yes is given, If not available within the
 code viz; a for < 5 Kms, b for 5-10 Kms
 place where facility is available is given).

Availability of miscellaneous facilities (If amenities available code -Yes is given, If not
 available within the village , the distance range code viz; a for < 5 Kms, b for 5-10 Kms
 and c for 10+ kms of nearest place where facility is available is given).

Kutchcha roads	Water bounded macadam(WBM) roads	Navigable waterway (river/canal)(NW)	Footpaths (FP)	Commercial & Co-operative Banks	ATM	Agricultural Credit Societies	Self-Help Group (SHG)	Public distribution system (PDS) shop	Mandis / Regular market	Weekly Haat	Agricultural marketing society	Integrated Child Development Scheme (Nutritional Centres)	Anganwadi Centre (Nutritional Centres)	Others (Nutritional Centres)	Name of Village	Serial Number
73	74	75	76	77	78	79	80	81	82	83	84	85	86	87	2	1
a			a	b	c	c	Yes	Yes	c	a	Yes	a	Yes	Yes	Uttar Sukhmajhi	1117
a			Yes	b	c	c	Yes	Yes	c	a	Yes	Yes	Yes	Yes	Jia Khali	1118
b			Yes	a	c	Yes	Yes	Yes	c	a	Yes	Yes	Yes	Yes	Dubai	1119
a	a	a	a	a	c	c	a	a	c	a	b	Yes	Yes	Yes	Binanda Chak	1120
a	Yes	a	a	a	c	c	Yes	Yes	c	a	b	Yes	Yes	Yes	Kismat Khatial	1121
Yes	a	a	Yes		c	c	Yes	Yes	Yes	Yes	Yes	Yes	Yes	Yes	Barbaria	1122
Yes	a	Yes	Yes	Yes	c	c	Yes	a	c	a	b	Yes	Yes	Yes	Khatial	1123
Yes	c	c	Yes	c	c	c	b	b	c	b	Yes	b	Yes	b	Dakshin Barbaria	1124
a	a	Yes	Yes	a	c	Yes	Yes	a	c	a	b	Yes	Yes	Yes	Simuldanri	1125
a			Yes	Yes		c	Yes	Yes	Yes	Yes	Yes	Yes	Yes	Yes	Machhnan	1126
Yes			Yes	a	c	Yes	Yes	Yes	c	Yes	Yes	Yes	Yes	Yes	Haripur	1127
a			Yes			Yes	Yes	Yes	c	Yes	Yes	Yes	Yes	Yes	Radhapur	1128
a	Yes	Yes	Yes	a	c	c	Yes	a	c	a	a	Yes	Yes	Yes	Kutabuddinpur	1129
Yes		Yes	Yes	Yes	c	Yes	Yes	Yes	Yes	Yes	Yes	Yes	Yes	Yes	Madha Khali	1130
Yes		Yes	Yes	a	c	c	Yes	a	c	a	a	Yes	Yes	Yes	Garania	1131
Yes		Yes	Yes	a	c	Yes	Yes	Yes	c	a	a	Yes	Yes	Yes	Bamunia	1132
Yes	a	a	a		c	c	Yes	Yes	c	Yes	Yes	Yes	Yes	Yes	Sita Dighi	1133
Yes	a	Yes	Yes	a	c	Yes	Yes	a	c	a	a	Yes	Yes	Yes	Ikshu Patrika	1134
Yes		Yes	a	a	c	c	Yes	a	c	a	a	a	a	Yes	Uttar Chak	1135
Yes		Yes	Yes	a	c	c	Yes	a	c	a	a	Yes	Yes	Yes	Gobinda Chak	1136
Yes		a	a	a	c	c	Yes	a	c	a	a	Yes	Yes	Yes	Fakir Chak	1137
Yes		Yes	Yes	a	c	Yes	Yes	a	c	Yes	a	Yes	Yes	Yes	Sadulya Chak	1138
Yes			Yes	a	a	c	Yes	a	c	a	a	Yes	Yes	Yes	Bara Bari	1139
Yes			a	a	a	c	Yes	a	c	a	a	a	a	Yes	Maklasi	1140
a	Yes	c	Yes	b	b	c	Yes	a	c	b	c	Yes	Yes	Yes	Purbba Chak	1141
a	Yes	c	Yes	b	b	c	Yes	b	c	b	c	Yes	Yes	Yes	Madhusudan Chak	1142
a	Yes	Yes	Yes	Yes	c	Yes	Yes	Yes	c	Yes	Yes	Yes	Yes	Yes	Jukhia	1143
Yes		Yes	Yes	a	c	Yes	Yes	a	c	a	b	Yes	Yes	Yes	Biri Bari	1144
Yes		a	Yes	a	c	c	Yes	a	c	a	b	Yes	Yes	Yes	Dhalua	1145
Yes		a	Yes	a	c	Yes	Yes	Yes	c	a	Yes	Yes	Yes	Yes	Zelua Gopal Chak	1146
Yes		Yes	Yes	a	c	Yes	Yes	a	c	a	a	Yes	Yes	Yes	Ektarpur	1147
Yes		a	Yes	a	c	c	Yes	Yes	c	a	Yes	Yes	Yes	Yes	Baghdanri	1148
Yes		Yes	Yes	a	c	c	Yes	Yes	c	a	Yes	Yes	Yes	Yes	Kata Pukhuria	1149
Yes		Yes	Yes	a	c	Yes	Yes	a	c	a	Yes	Yes	Yes	Yes	Ram Chak Shyam Chak	1150
Yes	a	a	a	a	c	c	a	a	c	a	a	a	a	Yes	Rani Chak	1151
Yes		a	Yes	a	c	c	Yes	a	c	a	c	Yes	Yes	Yes	Raghunath Chak	1152
Yes			Yes	a	c	c	Yes	a	c	a	c	Yes	Yes	Yes	Jiagodi	1153
Yes		a	a	c	c	Yes	a	c	a	c	c	Yes	Yes	Yes	Kharinet	1154
Yes			Yes	Yes	c	Yes	Yes	Yes	c	a	c	Yes	Yes	Yes	Bhupati Nagar	1155
Yes			Yes	a	c	c	Yes	a	c	a	c	Yes	Yes	Yes	Panch Ghari	1156
Yes			a	a	c	c	Yes	a	c	a	c	Yes	Yes	Yes	Gara Bar	1157
Yes			a	a	c	c	Yes	a	c	a	c	Yes	Yes	Yes	Ichhapur	1158
Yes			Yes	a	c	c	Yes	a	c	a	c	Yes	Yes	Yes	Kashba	1159

Availability of miscellaneous facilities (If amenities available code -Yes is given, If not available within the village , the distance range code viz; a for < 5 Kms, b for 5-10 Kms and c for 10+ kms of nearest place where facility is available is given).												Availability of electricity (Yes/No)			
Serial Number	Name of Village	ASHA (Accredited Social Health Activist)	Community centre with/without TV	Sports Field,	Sports Club / Recreation Centre	Cinema / Video Hall	Public Library	Public Reading Room	Newspaper Supply	Assembly Polling station	Birth & Death Registration Office	Power Supply for Domestic Use (ED)	Power Supply for Agricultural Use (EAG)	Power Supply for Commercial Use (EC)	Power Supply for All Uses (EA)
1	2	88	89	90	91	92	93	94	95	96	97	98	99	100	101
1117	Uttar Sukhmajhi	Yes	c	a	a	c	b	Yes	Yes	a	a	Yes	Yes	No	No
1118	Jia Khali	Yes	c	a	a	c	b	Yes	Yes	Yes	a	Yes	Yes	Yes	Yes
1119	Dubai	Yes	b	a	Yes	c	b	Yes	Yes	Yes	a	Yes	Yes	No	No
1120	Binanda Chak	Yes	c	a	b	b	b	b	Yes	a	b	Yes	Yes	Yes	Yes
1121	Kismat Khatial	Yes	c	a	a	b	b	b	Yes	Yes	a	Yes	Yes	Yes	Yes
1122	Barbaria	Yes	b	Yes	Yes	b	b	b	Yes	Yes	Yes	Yes	Yes	Yes	Yes
1123	Khatial	Yes	c	a	a	b	b	b	Yes	Yes	a	Yes	Yes	Yes	Yes
1124	Dakshin Barbaria	c	b	b	b	b	b	Yes	Yes	Yes	Yes	Yes	Yes	Yes	Yes
1125	Simuldanri	Yes	c	a	a	b	b	b	Yes	Yes	a	Yes	Yes	Yes	Yes
1126	Machhnan	Yes	Yes	Yes	Yes	Yes	Yes	Yes	Yes	Yes	Yes	Yes	Yes	Yes	Yes
1127	Haripur	Yes	Yes	Yes	Yes	Yes	Yes	Yes	Yes	Yes	Yes	Yes	Yes	Yes	Yes
1128	Radhapur	Yes	Yes	Yes	Yes	Yes	Yes	Yes	Yes	Yes	Yes	Yes	Yes	Yes	Yes
1129	Kutabuddinpur	a	a	a	Yes	a	b	b	Yes	Yes	b	Yes	No	No	No
1130	Madha Khali	a	Yes	Yes	Yes	Yes	a	a	Yes	Yes	a	Yes	Yes	Yes	Yes
1131	Garania	Yes	a	a	Yes	a	a	a	Yes	Yes	a	Yes	No	Yes	No
1132	Bamunia	Yes	a	a	Yes	a	a	a	Yes	Yes	a	Yes	Yes	Yes	Yes
1133	Sita Dighi	Yes	b	Yes	Yes	a	Yes	Yes	Yes	Yes	Yes	Yes	Yes	Yes	Yes
1134	Ikshu Patrika	Yes	a	Yes	Yes	a	a	a	Yes	Yes	a	Yes	Yes	Yes	Yes
1135	Uttar Chak	a	b	a	Yes	b	a	a	Yes	a	a	Yes	Yes	Yes	Yes
1136	Gobinda Chak	Yes	b	Yes	Yes	b	a	a	Yes	Yes	a	Yes	Yes	Yes	Yes
1137	Fakir Chak	Yes	b	a	Yes	b	a	a	Yes	a	a	Yes	Yes	Yes	Yes
1138	Sadulya Chak	Yes	b	a	Yes	b	a	a	Yes	Yes	a	Yes	Yes	Yes	Yes
1139	Bara Bari	Yes	c	Yes	Yes	a	Yes	Yes	Yes	Yes	Yes	Yes	Yes	Yes	Yes
1140	Maklasi	Yes	Yes	a	a	a	Yes	Yes	a	Yes	a	Yes	Yes	No	No
1141	Purbba Chak	Yes	c	b	b	b	b	c	Yes	Yes	b	Yes	No	No	No
1142	Madhusudan Chak	Yes	c	b	b	c	b	c	Yes	Yes	b	Yes	Yes	No	No
1143	Jukhia	Yes	Yes	Yes	Yes	Yes	Yes	Yes	Yes	Yes	Yes	Yes	Yes	Yes	Yes
1144	Biri Bari	Yes	b	a	Yes	a	a	a	Yes	Yes	a	Yes	Yes	Yes	Yes
1145	Dhalua	Yes	b	a	Yes	a	a	a	Yes	Yes	a	Yes	Yes	Yes	Yes
1146	Zelua Gopal Chak	Yes	a	a	Yes	a	a	a	Yes	Yes	a	Yes	Yes	Yes	Yes
1147	Ektarpur	Yes	a	a	Yes	a	a	a	Yes	Yes	a	Yes	Yes	Yes	Yes
1148	Baghadanri	Yes	a	a	Yes	a	a	a	Yes	Yes	a	Yes	Yes	Yes	Yes
1149	Kata Pukhuria	Yes	a	a	Yes	a	a	a	Yes	Yes	a	Yes	No	No	No
1150	Ram Chak Shyam Chak	Yes	a	a	Yes	a	a	a	Yes	a	a	Yes	Yes	Yes	Yes
1151	Rani Chak	a	a	a	a	a	a	a	Yes	a	a	Yes	No	No	No
1152	Raghunath Chak	Yes	Yes	Yes	Yes	c	a	Yes	Yes	Yes	a	Yes	Yes	Yes	Yes
1153	Jiagodi	a	Yes	a	Yes	c	a	Yes	Yes	a	a	Yes	Yes	No	No
1154	Kharinet	a	Yes	a	a	b	a	Yes	Yes	a	a	Yes	Yes	No	No
1155	Bhupati Nagar	Yes	Yes	Yes	Yes	b	Yes	Yes	Yes	Yes	Yes	Yes	Yes	Yes	Yes
1156	Panch Ghari	Yes	Yes	a	Yes	b	a	a	Yes	Yes	a	Yes	Yes	Yes	Yes
1157	Gara Bar	a	Yes	a	Yes	c	a	a	Yes	Yes	a	Yes	Yes	No	No
1158	Ichhapur	a	Yes	a	Yes	b	a	a	Yes	Yes	a	Yes	Yes	No	No
1159	Kashba	Yes	Yes	Yes	Yes	b	a	Yes	Yes	a	a	Yes	Yes	No	No

Nearest Town		Land Use							
		Area under different types of land use (in hectares rounded up to one decimal place)							
Name	Distance range code i.e. a for < 5 Kms, b for 5-10 Kms and c for 10+ kms .	Forests	Area under Non-agricultural Uses	Barren and Un-cultivable land	Permanent Pastures and Other Grazing Lands	Land Under Miscellaneous Tree Crops etc.	Culturable Waste Land	Name of Village	Serial Number
102	103	104	105	106	107	108	109	2	1
CONTAI	c	0	1.4	0	0	0	0	Uttar Sukhmajhi	1117
CONTAI	b	0	6.5	0	0	0	0	Jia Khali	1118
CONTAI	b	0	4.7	0	0	0	0	Dubai	1119
CONTAI	c	0	4.5	0	0	0	0	Binanda Chak	1120
CONTAI	c	0	8.4	0	0	0	0	Kismat Khatial	1121
CONTAI	c	0	9	0	0	0	0	Barbaria	1122
CONTAI	c	0	9.4	0	0	0	0	Khatial	1123
CONTAI	c	0	3.8	0	0	0	0	Dakshin Barbaria	1124
CONTAI	c	0	10.7	0	0	0	0	Simuldanri	1125
CONTAI	b	0	4.6	0	0	0	0	Machhnan	1126
CONTAI	b	0	2.1	0	0	0	0	Haripur	1127
CONTAI	b	0	60.6	0	0	0	56	Radhapur	1128
CONTAI	c	0	8	0	0	0	0	Kutabuddinpur	1129
CONTAI	c	0	38	0	0	0	0	Madha Khali	1130
CONTAI	c	0	19	0	0	0	0	Garanja	1131
CONTAI	c	0	19	0	0	0	0	Bamunia	1132
CONTAI	c	0	1.7	0	0	0	0	Sita Dighi	1133
CONTAI	c	0	29	0	0	0	0	Ikshu Patrika	1134
CONTAI	c	0	12	0	0	0	0	Uttar Chak	1135
CONTAI	c	0	13	0	0	0	0	Gobinda Chak	1136
CONTAI	c	0	4	0	0	0	0	Fakir Chak	1137
CONTAI	c	0	12	0	0	0	0	Sadulya Chak	1138
CONTAI	c	0	15	0	0	0	0	Bara Bari	1139
CONTAI	c	0	15	0	0	0	0	Maklasi	1140
CONTAI	c	0	11	0	0	0	0	Purbba Chak	1141
CONTAI	c	0	30	0	0	0	0	Madhusudan Chak	1142
CONTAI	c	0	48	0	0	0	0	Jukhia	1143
CONTAI	c	0	20	0	0	0	0	Biri Bari	1144
CONTAI	c	0	15	0	0	0	0	Dhalua	1145
CONTAI	c	0	38	0	0	0	0	Zelua Gopal Chak	1146
CONTAI	c	0	33	0	0	0	0	Ektarpur	1147
CONTAI	c	0	27	0	0	0	0	Baghadanri	1148
CONTAI	c	0	45	0	0	0	0	Kata Pukhuria	1149
CONTAI	c	0	10	0	0	0	0	Ram Chak Shyam Chak	1150
CONTAI	c	0	4	0	0	0	0	Rani Chak	1151
CONTAI	c	0	4	0	0	0	0	Raghunath Chak	1152
CONTAI	c	0	9.4	0	0	0	0	Jiagodi	1153
CONTAI	c	0	13.6	0	0	0	0	Kharinet	1154
CONTAI	c	0	26.8	0	0	0	0	Bhupati Nagar	1155
CONTAI	c	0	15.4	0	0	0	0	Panch Ghari	1156
CONTAI	c	0	6.8	0	0	0	0	Gara Bar	1157
CONTAI	c	0	3.8	0	0	0	0	Ichhapur	1158
CONTAI	c	0	5	0	0	0	0	Kashba	1159

Land Use												
Area under different types of land use (in hectares rounded up to one decimal place)							Area irrigated by source (in hectare).					
Serial Number	Name of Village	Fallow lands other than current fallows	Current Fallows	Net Area Sown	Total Irrigated Land Area	Total Un-irrigated Land Area	Canals (C)	Wells/Tube-wells(W/TW)	Tanks/Lakes(T/L)	Water Falls(WF)	Others(O)	
1	2	110	111	112	113	114	115	116	117	118	119	
1117	Uttar Sukhmajhi	0	0	18.4	15.4	3	0	14	0	0	1.4	
1118	Jia Khali	0	0	70.4	58.4	12	0	30	0	0	28.4	
1119	Dubai	0	0	105	77	28	0	40	0	0	37	
1120	Binanda Chak	0	0	24.2	15	9.2	2	0.5	0	0	12.5	
1121	Kismat Khatial	0	0	77.4	60	17.4	1	59	0	0	0	
1122	Barbaria	0	0	48.4	15.5	32.9	0	15.5	0	0	0	
1123	Khatial	0	0	30.3	8.3	22	5	3.3	0	0	0	
1124	Dakshin Barbaria	0	0	30.6	13.1	17.5	0	13.1	0	0	0	
1125	Simuldanri	0	0	89.7	36.3	53.4	2	34.3	0	0	0	
1126	Machhnan	0	0	76	46	30	0	46	0	0	0	
1127	Haripur	0	0	83	54	29	0	54	0	0	0	
1128	Radhapur	0	0	206	92	114	0	92	0	0	0	
1129	Kutabuddinpur	0	0	64.6	13	51.6	0	13	0	0	0	
1130	Madha Khali	0	0	275	93	182	0	93	0	0	0	
1131	Garania	0	0	101.8	37	64.8	0	37	0	0	0	
1132	Bamunia	0	0	139.6	38	101.6	0	38	0	0	0	
1133	Sita Dighi	0	0	3	1	2	0	1	0	0	0	
1134	Ikshu Patrika	0	0	200.3	63	137.3	0	63	0	0	0	
1135	Uttar Chak	0	0	57.6	23	34.6	0	23	0	0	0	
1136	Gobinda Chak	0	0	60.1	25	35.1	0	25	0	0	0	
1137	Fakir Chak	0	0	25.4	4	21.4	0	4	0	0	0	
1138	Sadulya Chak	0	0	86.6	34	52.6	0	34	0	0	0	
1139	Bara Bari	0	0	73.1	29	44.1	0	29	0	0	0	
1140	Maklasi	0	0	53.8	11	42.8	0	11	0	0	0	
1141	Purbba Chak	0	0	34.2	9	25.2	0	9	0	0	0	
1142	Madhusudan Chak	0	0	104.1	20	84.1	0	20	0	0	0	
1143	Jukhia	0	0	283.8	96	187.8	0	96	0	0	0	
1144	Biri Bari	0	0	103.1	46	57.1	0	46	0	0	0	
1145	Dhalua	0	0	57.6	24	33.6	0	24	0	0	0	
1146	Zelua Gopal Chak	0	0	103	47	56	0	47	0	0	0	
1147	Ektarpur	0	0	182.6	64	118.6	0	64	0	0	0	
1148	Baghadanri	0	0	140.6	34	106.6	0	34	0	0	0	
1149	Kata Pukhuria	0	0	244.9	57	187.9	0	57	0	0	0	
1150	Ram Chak Shyam Chak	0	0	58	23	35	0	23	0	0	0	
1151	Rani Chak	0	0	27.3	11	16.3	0	11	0	0	0	
1152	Raghunath Chak	0	0	76.8	22	54.8	0	22	0	0	0	
1153	Jiagodi	0	0	96	21	75	0	21	0	0	0	
1154	Kharinet	0	0	48	10	38	0	10	0	0	0	
1155	Bhupati Nagar	0	0	240	49	191	0	39	0	0	10	
1156	Panch Ghari	0	0	118	66	52	0	66	0	0	0	
1157	Gara Bar	0	0	21	11	10	0	11	0	0	0	
1158	Ichhapur	0	0	19.5	5.5	14	0	5.5	0	0	0	
1159	Kashba	0	0	24.3	3	21.3	0	3	0	0	0	

Name of three most important commodities manufactured			Name of Village	Serial Number
First	Second	Third		
120	121	122	2	1
			Uttar Sukhmajhi	1117
			Jia Khali	1118
			Dubai	1119
			Binanda Chak	1120
			Kismat Khatial	1121
			Barbaria	1122
			Khatial	1123
			Dakshin Barbaria	1124
			Simuldanri	1125
			Machhnan	1126
			Haripur	1127
			Radhapur	1128
Tile	Brick		Kutabuddinpur	1129
			Madha Khali	1130
			Garanja	1131
			Bamunia	1132
			Sita Dighi	1133
			Ikshu Patrika	1134
Rice Processing	Muri		Uttar Chak	1135
Rice Processing			Gobinda Chak	1136
			Fakir Chak	1137
			Sadulya Chak	1138
Rice	Potato	Mango Pickle	Bara Bari	1139
Rice	Potato	Mango Pickle	Maklasi	1140
Rice	Tomato Sauce	Mango Pickle	Purbba Chak	1141
Rice	Mango Pickle	Tomato Sauce	Madhusudan Chak	1142
			Jukhia	1143
			Biri Bari	1144
			Dhalua	1145
			Zelua Gopal Chak	1146
			Ektarpur	1147
			Baghadanri	1148
			Kata Pukhuria	1149
			Ram Chak Shyam Chak	1150
			Rani Chak	1151
			Raghunath Chak	1152
			Jiagodi	1153
			Kharinet	1154
			Bhupati Nagar	1155
			Panch Ghari	1156
			Gara Bar	1157
			Ichhapur	1158
			Kashba	1159

Census of India 2011
Amenities and Land use

Serial Number	Name of Village	Location code no.	Total area of the village (in hectares rounded up to one decimal place)	Total population (2011 census)	Number of households (2011 census)	Number of educational amenities available in village, the distance range code viz; a for 0-5 kms, b for 5-10 kms, c for 10+ kms of nearest place where facility is available							
						Pre-Primary school (PP)	Primary school (P)	Middle school (M)	Secondary School (S)	Senior Secondary school (SS)	Degree college of arts, science & commerce (ASC)	Engineering college(EC)	Medical college (MC)
1	2	3	4	5	6	7	8	9	10	11	12	13	14
1160	Dakshin Bayenda	345287	78.2	1833	438	2	2	a	a	a	a	c	c
1161	Padmatamali	345288	52.2	1382	344	3	2	a	a	a	a	c	c
1162	Duman Danri	345289	170.6	1874	460	2	2	2	2	1	a	c	c
1163	Khanjadapur	345290	203.7	1943	484	2	2	a	a	a	a	c	c
1164	Keshai Dighi	345291	39.6	868	194	1	1	a	a	a	a	c	c
1165	Suadighi(Mug Bere)	345292	72	753	194	1	1	a	a	a	a	c	c
1166	Paschim Kalagachhya	345293	58.5	1099	265	1	1	a	a	a	a	c	c
1167	Angar Berya	345294	62.5	1026	265	1	1	a	a	a	a	c	c
1168	Jagamohanpur	345295	42.4	94	22	a	a	a	a	a	a	c	c
1169	Dakshin Gobindapur	345296	21.3	33	8	a	a	a	a	a	a	c	c
1170	Uttar Nara Basan	345297	26.2	129	30	a	a	a	a	a	a	c	c
1171	Kandar Dighi	345298	74	113	25	b	a	a	a		b	c	
1172	Neturia	345299	118.2	1267	265	1	1	a	a	b	b	c	c
1173	Champai Nagar	345300	104.2	613	132	2	2	1	1	1	b	c	c
1174	Tikar Maisali	345301	29	117	29	b	b	a	b	b	c	c	
1175	Dalbadal	345302	91.5	1289	307	a	a	a	a	a	a	c	c
1176	Kismat Patna	345303	71	939	201	1	1	1	1	a	a	c	c
1177	Basudeb Berya	345304	326.7	3321	778	3	3	1	a	a	b	c	c
1178	Jagamohan Chak	345305	16.2	225	56	2	2	a	a	b	b	c	c
1179	Uttar Pathar Berya	345306	61.6	730	174	1	1	a	a	a	b	c	c
1180	Mallikabar	345307	24.4	48	11	b	a	a	a	a	b	c	c
1181	Chak Bhekutia	345308	23	78	18	1	1	a		a	b	c	c
1182	Dakshin Pathar Beria	345309	157.5	2228	534	2	2	1	1	a	b	c	c
1183	Saktia	345310	108	848	204	1	1	a	a	a	b	c	c
1184	Laudighi	345311	85.6	1171	282	2	2						
1185	Khantmari	345312	76.6	653	144	1	1	a	a	a	b	c	c
1186	Kamal Nayan Bar	345313	66.2	718	168	1	1	a	a	b	b	c	c
1187	Pacha Tengra	345314	29	195	45	a	a	a	a	b	b	c	c
1188	Dakshin Bishnupur	345315	64.9	448	105	1	1	a	a	b	b	c	c
1189	Munda Para	345316	99.6	610	134	1	1	a	a	b	b	c	c
1190	Uttar Digha	345317	179.8	653	146	1	1	a	a	b	b	c	c
1191	Purbba Tengra	345318	48.7	203	46	a	a	a	a	b	b	c	c
1192	Naruya Bila	345319	155.1	1154	286	1	1	1	1	1	b	c	c
1193	Madhya Bila	345320	74.2	595	149	1	1	a	a	a	b	c	c
1194	Shibramchak	345321	49.4	11	2	a	a	a	a	a	b	c	c
1195	Shibrampur	345322	26.6	162	40	a	a	a	a	a	b	c	c
1196	Naya Basan Urf Dhaipukhuria	345323	423.4	2800	631	3	3	a	a	b	b	c	c
1197	Agar Mulda	345324	44.9	214	49	1	1	a	a	b	c	c	
1198	Uttar Bamunia	345325	122.1	669	169	1	1	1	1	a	c	c	c
1199	Kanuria	345326	65.3	288	69	a	a	b	b	c	c	c	c
1200	Purulia	345327	77.3	488	125	2	1	a	a	b	b	c	c
1201	Arjun Nagar	345328	325.5	3629	822	3	3	1	a	a	c	c	c
1202	Uttar Mahishda	345329	77.9	451	97	1	1	a	a	c	c	c	c

- Village Directory

(As in 2009)

le. (If not available within the < 5 Kms, b for 5-10 Kms and c cility is available is given).						Number of Medical Amenities available. (If not available within the village , the distance range code viz; a for < 5 Kms, b for 5-10 Kms and c for 10+ kms of nearest place where facility is available is given).						Name of Village	Serial Number						
Management institute (MI)	Polytechnic (Pt)	Vocational training school /ITI	Non-formal training centre (NFTC)	Special school for disabled (SSD)	Others (specify)	Community health centre (CHC)	Primary health centre (PHC)	Primary health sub centre (PHS)	Maternity and child welfare centre (MCWC)	T.B. clinic (TBC)	Hospital-allopathic (HA)			Hospital-alternative medicine (HO)	Dispensary (D)	Veterinary hospital (VH)	Mobile health clinic (MHC)	Family welfare centre (FWC)	
15	16	17	18	19	20	21	22	23	24	25	26	27	28	29	30	31	2	1	
c	c	a				a	a	a	a	a								Dakshin Bayenda	1160
c	c	a				a	a	a	a	a			a	a				Padmatamali	1161
c	c	a				a	a	1	a	a	a		a	a				Duman Danri	1162
c	c	a				a	a	a	a	a	a		a	a				Khanjadapur	1163
c	c	a				a	a	a	a	a	a			a				Keshai Dighi	1164
c	c	a				a	a	a	a	a	a		a	a				Suadighi(Mug Bere)	1165
c	c	a				a	b	a	a	a	a		a	a				Paschim Kalagachhya	1166
c	c	a				a	b	a	a	a	a		a	a				Angar Berya	1167
c	c	a				a	b	a	a	a	a		a	a				Jagamohanpur	1168
c	c	a				a	a	a	a		a		a	a				Dakshin Gobindapur	1169
c	c	a				a	b	a	a	a	a		a	a				Uttar Nara Basan	1170
	c	c				b	b	a	b	b	c	b	b		b			Kandar Dighi	1171
c	c	c	c	c		b	b	a	b	b	b	c	b	b		b		Neturia	1172
c	c	c				b	a	a	b	b	b	a	a	b	b	a		Champai Nagar	1173
c	c	c		c		b	a	a	b	b	b	a	a	b	b	b		Tikar Maisali	1174
c	c	c		c		b	a	1	b	b	b	a	a	b	b	b		Dalbadal	1175
c	c	a				a	a	a	a	a	a		a	a				Kismat Patna	1176
c	c	c	b	c		1	1	1	b	b	b	b	b	b	b	b		Basudeb Berya	1177
c	c			c		1	1	1	1	1	1	1	1	1	b		1	Jagamohan Chak	1178
c	c	c		c		b	a	b	b	b	b	b	a	b	b	b		Uttar Pathar Berya	1179
c	c	c	b	c		b	b	a		c	b	b	b	b	b	b		Mallikabar	1180
c	c	c		c		b	a	a	a	b	b	b		b	b	b		Chak Bhekutia	1181
c	c	c		c		b	a	a	b	b	b	a	a	b	b	b		Dakshin Pathar Beria	1182
c	c	c	b	c		b	a	a	a	b	b	b		b	b	b		Saktia	1183
						b	b	a	b	b	b	c	b	b		b		Laudighi	1184
c	c	c	b	c		b	a	a	a	b	b	b		b	b	b		Khantmari	1185
c	c	c	c			b	b	b	b	b	b	b	b	b	b	b		Kamal Nayan Bar	1186
c	c	c	c			b	b	b	b	b	a	b	b	b	b	b		Pacha Tengra	1187
c	c	c	c			b	b	b	b	b	b	b	b	b	b	b		Dakshin Bishnupur	1188
c	c	c	c			b	b	b	b	b	b	b	b	b	b	b		Munda Para	1189
c	c	c	c			b	b	b	b	c	b	b	b	b	b	b		Uttar Digha	1190
c	c	c	c			b	b	b	b	b	b	b	b	b	b	b		Purbba Tengra	1191
c	c	c	c			b	b	a	a	a	b	b	a	b	b	a		Naruya Bila	1192
c	c	c	c			b	b	a	a	a	b	b	a	b	b	a		Madhya Bila	1193
c	c	c	c			b	b	a	a	a	b	b	a	b	b	a		Shibramchak	1194
c	c	c	c			b	b	a	a	a	b	b	a	b	b	a		Shibrampur	1195
c	c	c	c			b	b	1	1	1			a	b	1	1		Naya Basan Urf Dhaipukhuria	1196
c	c	c	c	c		c	a	a		c	c	c	c	c		a		Agar Mulda	1197
c	c	b	c	c		c	c	a	a	c	c	c	a	c		a		Uttar Bamunia	1198
c	c	c	c			c	c	a	a	a	c	c	a	a	c	a		Kanuria	1199
c	c	c	c			b	b	1		1	b	b	1	b		1		Purulia	1200
c	c	c	c			c	c	1	a	a	c	c	a	c	c	a		Arjjun Nagar	1201
c	a	c	c			c	c	a	a	a	c	c	a	c	c	a		Uttar Mahishda	1202

Serial Number	Name of Village	Number of Non-Government Medical Amenities available.							Availability of drinking water - Yes / No							
		Charitable non Govt. hospital/Nursing home.	Medical practitioner with MBBS Degree	Medical practitioner with other degree	Medical practitioner with no degree	Traditional practitioner and faith healer	Medicine Shop	Others	Tap water (Treated/Untreated)	Well water (Covered / Uncovered well)	Hand Pump	Tube wells / Bore well	Spring	River / Canal	Tank / Pond / Lake	Others
1	2	32	33	34	35	36	37	38	39	40	41	42	43	44	45	46
1160	Dakshin Bayenda	0	1	0	0	0	2	0	Yes	No	No	Yes	No	No	Yes	No
1161	Padmatamali	0	0	0	1	0	0	0	Yes	No	No	Yes	No	No	Yes	No
1162	Duman Danri	0	0	0	1	0	0	0	No	No	No	Yes	No	No	Yes	No
1163	Khanjadapur	0	0	0	1	0	0	0	No	No	No	Yes	No	No	Yes	No
1164	Keshai Dighi	0	0	0	1	0	2	0	Yes	No	No	Yes	No	No	Yes	No
1165	Suadighi(Mug Bere)	0	0	0	1	0	1	0	Yes	No	No	Yes	No	No	Yes	No
1166	Paschim Kalagachhya	0	0	0	0	0	0	0	Yes	No	No	Yes	No	No	No	No
1167	Angar Berya	0	0	0	0	0	0	0	No	No	No	Yes	No	No	Yes	No
1168	Jagamohanpur	0	0	0	0	0	0	0	No	No	No	Yes	No	No	Yes	No
1169	Dakshin Gobindapur	0	0	0	0	0	0	0	No	No	No	Yes	No	No	Yes	No
1170	Uttar Nara Basan	0	0	0	0	0	1	0	No	No	No	No	No	No	Yes	No
1171	Kandar Dighi	0	2	2	2	2	2	2	No	No	No	No	No	No	No	No
1172	Neturia	0	1	2	1	2	0	0	No	No	No	Yes	No	No	No	No
1173	Champai Nagar	0	0	0	0	1	0	0	No	No	No	Yes	No	Yes	Yes	No
1174	Tikar Maisali	0	0	0	0	1	0	0	No	No	No	Yes	No	Yes	Yes	No
1175	Dalbadal	0	0	0	0	1	1	0	No	No	No	Yes	No	Yes	Yes	No
1176	Kismat Patna	0	0	0	0	0	0	0	No	No	No	Yes	No	No	Yes	No
1177	Basudeb Berya	0	0	0	2	0	1	0	Yes	No	Yes	Yes	No	Yes	Yes	No
1178	Jagamohan Chak	0	0	0	1	0	0	0	No	No	Yes	No	No	No	Yes	No
1179	Uttar Pathar Berya	0	0	0	1	0	0	0	No	No	Yes	No	No	No	Yes	No
1180	Mallikabar	0	0	1	0	0	1	0	No	No	No	Yes	No	No	Yes	No
1181	Chak Bhekutia	0	0	0	0	1	0	0	No	No	No	No	No	No	No	No
1182	Dakshin Pathar Beria	0	0	0	0	1	0	0	No	No	Yes	Yes	No	Yes	Yes	No
1183	Saktia	0	0	0	0	0	0	0	No	No	Yes	Yes	No	Yes	Yes	No
1184	Laudighi	0	0	0	1	0	0	0	No	No	Yes	Yes	No	Yes	Yes	No
1185	Khantmari	0	0	0	0	0	0	0	No	No	Yes	Yes	No	Yes	Yes	No
1186	Kamal Nayan Bar	0	0	0	1	0	0	0	No	No	No	Yes	No	Yes	No	No
1187	Pacha Tengra	0	0	0	0	0	0	0	No	No	No	Yes	No	No	No	No
1188	Dakshin Bishnupur	0	0	0	0	0	0	0	No	No	No	Yes	No	Yes	No	No
1189	Munda Para	0	0	0	1	0	0	0	No	No	No	Yes	No	No	No	No
1190	Uttar Digha	0	0	0	1	0	0	0	No	No	No	Yes	No	No	Yes	No
1191	Purbba Tengra	0	0	0	0	0	0	0	No	No	No	Yes	No	No	No	No
1192	Naruya Bila	0	0	0	1	0	0	0	No	No	No	Yes	No	No	No	No
1193	Madhya Bila	0	0	0	2	0	0	0	No	No	No	Yes	No	No	No	No
1194	Shibramchak	0	0	0	0	0	0	0	No	No	No	Yes	No	No	No	No
1195	Shibrampur	0	0	0	0	0	0	0	No	No	No	Yes	No	No	No	No
1196	Naya Basan Urf Dhaipukhuria	0	0	1	1	0	0	0	No	No	No	Yes	No	No	Yes	No
1197	Agar Mulda	0	0	0	0	0	0	0	No	No	Yes	No	No	Yes	Yes	No
1198	Uttar Bamunia	1	0	1	1	0	0	0	No	No	Yes	Yes	No	Yes	Yes	No
1199	Kanuria	0	0	0	0	0	0	0	No	No	No	Yes	No	No	No	No
1200	Purulia	0	0	0	1	0	0	0	No	No	No	Yes	No	No	No	No
1201	Arjjun Nagar	0	0	0	5	0	2	0	No	No	No	Yes	No	No	Yes	No
1202	Uttar Mahishda	0	0	2	0	0	0	0	No	No	No	Yes	No	No	No	No

Availability of toilet & others Yes / No				Communication and transport facilities (If amenities available code -Yes is given except for Village Pin Code ,If not available within the village , the distance range code viz; a for < 5 Kms, b for 5-10 Kms and c for 10+ kms of nearest place where facility is available is given).								
Community toilet including bath.	Community toilet excluding bath.	Rural sanitary mart or sanitary hardware outlet available near the village.	Community bio- gas or recycle of waste for productive use.	Post office(PO)	Sub post office (SPO)	Post & Telegraph office (P&TO)	Village Pin Code	Telephones (Land lines)	Public call office (PCO)	Mobile phone coverage	Name of Village	Serial Number
47	48	49	50	51	52	53	54	55	56	57	2	1
No	No	No	No	Yes	a	c	721425	Yes	b	Yes	Dakshin Bayenda	1160
No	No	No	No	a	a	c	721425	Yes	c	Yes	Padmatamali	1161
No	No	No	No	Yes	a	c	721425	Yes	c	Yes	Duman Danri	1162
No	No	No	No	a	a	c	721425	Yes	b	Yes	Khanjadapur	1163
No	No	No	No	a	a	c	721425	Yes	b	Yes	Keshai Dighi	1164
No	No	No	No	Yes	a	c	721425	Yes	c	Yes	Suadighi(Mug Bere)	1165
No	No	No	No	a	a	c	721425	Yes	b	Yes	Paschim Kalagachhya	1166
No	No	No	No	a	a	c	721425	Yes	c	Yes	Angar Berya	1167
No	No	No	No	a	a	c	721425	a	c	Yes	Jagamohanpur	1168
No	No	No	No	a	a	c	721425	a	b	Yes	Dakshin Gobindapur	1169
No	No	No	No	a	a	c	721626	a	b	Yes	Uttar Nara Basan	1170
No	No	No	No	b	a	c	721425	a	b	b	Kandar Dighi	1171
Yes	Yes	Yes	No	b	a	c	721425	a	c	b	Neturia	1172
No	No	No	No	a	b	b	721425	a	c	Yes	Champai Nagar	1173
No	No	No	No	a	b	b	721425	a	c	Yes	Tikar Maisali	1174
No	No	No	No	Yes	a	a	721425	Yes	b	Yes	Dalbadal	1175
No	No	No	No	a	a	c	721425	Yes	c	Yes	Kismat Patna	1176
No	No	No	No	Yes	b	b	721425	a	b	a	Basudeb Berya	1177
No	No	No	No	a	b	c	721425	a	b	Yes	Jagamohan Chak	1178
No	No	No	No	a	b	c	721425	a	b	Yes	Uttar Pathar Berya	1179
No	No	No	No	a	b	c	721456	a	c	Yes	Mallikabar	1180
No	No	No	No	a	b	b	721425	a	c	Yes	Chak Bhekutia	1181
No	No	No	No	a	b	a	721425	a	c	Yes	Dakshin Pathar Beria	1182
No	No	No	No	a	b	b	721425	b	c	Yes	Saktia	1183
No	No	No	No	a	b	b	721456	Yes	c	b	Laudighi	1184
No	No	No	No	a	b	b	721456	b	b	Yes	Khantmari	1185
No	No	No	No	a	c	c	721456	a	b	Yes	Kamal Nayan Bar	1186
No	No	No	No	a	c	c	721456	a	b	Yes	Pacha Tengra	1187
No	No	No	No	a	c	c	721456	a	b	Yes	Dakshin Bishnupur	1188
No	No	No	No	b	c	c	721456	a	b	Yes	Munda Para	1189
No	No	No	No	b	c	c	721456	b	c	Yes	Uttar Digha	1190
No	No	No	No	a	c	c	721456	a	b	Yes	Purbba Tengra	1191
No	No	No	No	a	b	c	721456	a	c	Yes	Naruya Bila	1192
No	No	No	No	a	b	c	721456	b	b	Yes	Madhya Bila	1193
No	No	No	No	a	c	c	721425	b	b	Yes	Shibramchak	1194
No	No	No	No	a	c	c	721601	b	b	Yes	Shibrampur	1195
No	Yes	No	No	b	b	c	721425	b	b	Yes	Naya Basan Urf Dhaipukhuria	1196
No	No	No	No	b	c	c	721444	b	c	Yes	Agar Mulda	1197
No	No	No	No	a	c	c	721444	c	b	Yes	Uttar Bamunia	1198
No	No	No	No	a	c	c	721655	c	b	Yes	Kanuria	1199
No	Yes	No	No	a	c	c	721456	b	c	Yes	Purulia	1200
No	Yes	No	No	Yes	c	c	721456	a	c	Yes	Arjjun Nagar	1201
No	No	No	No	a	c	c	721444	c	b	Yes	Uttar Mahishda	1202

Communication and transport facilities (If amenities available code -Yes is given except for Village Pin Code ,If not available within the village , the distance range code viz; a for < 5 Kms, b for 5-10 Kms and c for 10+ kms of nearest place where facility is available is given).													Village connected to highway (If amenities available code viz; a for < 5 Kms, b for 5-10 Kms and c for 10+ kms of nearest place where facility is available is given).			
Serial Number	Name of Village	Internet cafes/ Common service centre (CSC)	Private courier facility	Bus service (Public & Private)	Railway stations	Auto/Modified Autos	Taxis and Vans	Tractors	Cycle-pulled rickshaws(Manual & Machine driven)	Carts driven by animals	Sea /River ferry service	Connected to national highway(NH)	Connected to state highway(SH)	Connected to major district road (MDR)	Connected to others district road	Pucca roads
1	2	58	59	60	61	62	63	64	65	66	67	68	69	70	71	72
1160	Dakshin Bayenda	a	c	a	b	a	Yes	a	Yes	c	c	c	b	a	a	Yes
1161	Padmatamali	a	c	a	c	a	Yes	b	Yes	c	c	c	c	a	a	Yes
1162	Duman Danri	a	c	a	c	a	a	b	Yes	c	c	c	c	a	a	a
1163	Khanjadapur	a	c	Yes	c	a	Yes	c	Yes	c	c	c	c		Yes	Yes
1164	Keshai Dighi	a	c	Yes	b	a	Yes	a	Yes	c	c	c	b		Yes	a
1165	Suadighi(Mug Bere)	a	c	Yes	b	a	Yes	b	Yes	c	c	c	b		Yes	Yes
1166	Paschim Kalagachhya	a	c	b	b	a	a	b	Yes	c	c	c	c	a	a	a
1167	Angar Berya	a	c	a	c	a	a	b	Yes	c	c	c	c	a	a	a
1168	Jagamohanpur	a	c	a	c	a	a	a	Yes	c	c	c	c	a	a	a
1169	Dakshin Gobindapur	a	c	a	b	a	a	b	Yes	c	c	c	c	a	a	a
1170	Uttar Nara Basan	a	c	a	c	c	a	b	Yes	c	c	c	c	a	a	a
1171	Kandar Dighi	b	a	a	c	a	a	a	a	c	c	c	c	c	c	a
1172	Neturia	a	a	a	c	a	a	a	Yes	c	c	c	c	c	c	a
1173	Champai Nagar	a	b	Yes	b	b	a	b	a	c	c	c	c	a	a	a
1174	Tikar Maisali	a	b	Yes	b	b	a	b	Yes	c	c	c	c	a	a	a
1175	Dalbadal	Yes	b	Yes	b	a	Yes	a	Yes	c	c	c	a		Yes	Yes
1176	Kismat Patna	a	c	Yes	c	a	a	b	Yes	c	c	c	c		Yes	Yes
1177	Basudeb Berya	b	b	a	c	a	Yes	b	Yes	c	c	c	c		a	Yes
1178	Jagamohan Chak	b	b	a	b	a	Yes	b	Yes	c	c	c	c	a	a	a
1179	Uttar Pathar Berya	b	b	a	b	a	Yes	b	Yes	c	c	c	c	a	a	a
1180	Mallikabar	b	c	b	b	a	a	b	Yes	c	c	c	c	a	a	a
1181	Chak Bhekutia	b	b	a	b	a	a	c	Yes	c	c	c	c	a	a	a
1182	Dakshin Pathar Beria	b	b	a	b	a	Yes	b	Yes	c	c	c	c	a	a	a
1183	Saktia	b	b	Yes	b	b	Yes	b	Yes	c	c	c	c	c	c	a
1184	Laudighi	b	b	Yes	c	a	a	b	Yes	c	c	c	c	c	Yes	b
1185	Khantmari	b	b	Yes	c	Yes	Yes	b	Yes	c	c	c	c	c	c	Yes
1186	Kamal Nayan Bar	c	a	a	c	a	a	b	Yes	c	Yes	c	c	c	a	a
1187	Pacha Tengra	c	a	a	c	a	a	b	Yes	c	c	c	c	c	a	a
1188	Dakshin Bishnupur	c	a	a	c	a	a	b	Yes	c	Yes	c	c	c	a	a
1189	Munda Para	c	b	b	c	b	b	a	Yes	c	Yes	c	c	c	b	a
1190	Uttar Digha	c	b	b	c	b	b	b	Yes	c	Yes	c	c	c	b	a
1191	Purbba Tengra	c	a	a	c	a	a	b	Yes	c	c	c	c	c	a	a
1192	Naruya Bila	c	b	a	c	c	a	b	Yes	c	c	c		c	a	a
1193	Madhya Bila	c	b	b	c	b	b	b	Yes	c	c	c	c	c	a	a
1194	Shibramchak	c	b	b	c	b	b	c	Yes	c	c	c	c	c	b	b
1195	Shibrampur	c	b	b	c	b	b	b	Yes	c	c	c	c	c	b	b
1196	Naya Basan Urf Dhaipukhuria	c	b	b	c	b	b	b	Yes	c	Yes	c	c	c	b	a
1197	Agar Mulda	Yes	c	b	c	b	Yes	b	Yes	c	c	c	c	c	c	a
1198	Uttar Bamunia	a	c	b	c	c	Yes	c	Yes	c	c	c	c	c	c	Yes
1199	Kanuria	c	c	b	c	c	c	c	Yes	c	c	c	c	c	c	a
1200	Purulia	c	b	b	c	b	b	b	Yes	c	c	c	c	c	b	a
1201	Arjjun Nagar	c	c	a	c	c	c	b	Yes	c	c	c	c	c	c	a
1202	Uttar Mahishda	c	c	b	c	c	c	b	Yes	c	c	c	c	c	c	a

ys,village roads, banks & credit societies
 :-Yes is given, If not available within the
 code viz; a for < 5 Kms, b for 5-10 Kms
 place where facility is available is given).

Availability of miscellaneous facilities (If amenities available code -Yes is given, If not
 available within the village , the distance range code viz; a for < 5 Kms, b for 5-10 Kms
 and c for 10+ kms of nearest place where facility is available is given).

73	74	75	76	77	78	79	80	81	82	83	84	85	86	87	Name of Village	Serial Number
Yes			Yes	a	c	Yes	Yes	a	c	Yes	Yes	Yes	Yes	Yes	Dakshin Bayenda	1160
Yes			Yes	a	c	c	Yes	a	c	a	c	Yes	Yes	Yes	Padmatamali	1161
Yes			Yes	a	c	Yes	Yes	Yes	c	a	c	Yes	Yes	Yes	Duman Danri	1162
Yes			Yes	a	c	c	Yes	a	c	a	c	Yes	Yes	Yes	Khanjadapur	1163
Yes			Yes	a	c	c	Yes	Yes	c	a	c	Yes	Yes	Yes	Keshai Dighi	1164
Yes			Yes	a	c	c	Yes	Yes	c	a	a	Yes	Yes	Yes	Suadighi(Mug Bere)	1165
Yes			Yes	a	c	c	Yes	a	c	a	c	Yes	Yes	Yes	Paschim Kalagachhya	1166
Yes			Yes	a	c	c	Yes	a	c	a	c	Yes	Yes	Yes	Angar Berya	1167
Yes		b	a	c	c	Yes	a	c	a	c	a	Yes	Yes	Yes	Jagamohanpur	1168
Yes		a	a	c	c	a	a	c	a	Yes	a	Yes	Yes	Yes	Dakshin Gobindapur	1169
Yes		a	a	c	c	a	a	c	b	b	a	Yes	Yes	Yes	Uttar Nara Basan	1170
a		a	b	c	c	Yes	Yes	c	Yes	Yes	Yes	Yes	Yes	Yes	Kandar Dighi	1171
a		Yes	Yes	b	c	c	Yes	b	c	a	c	Yes	Yes	Yes	Neturia	1172
Yes	a	a	Yes	a	c	c	Yes	a	c	a	b	Yes	Yes	Yes	Champai Nagar	1173
Yes	Yes	Yes	Yes	a	c	c	Yes	Yes	c	a	b	Yes	Yes	Yes	Tikar Maisali	1174
Yes	Yes	Yes	Yes	Yes	c	c	Yes	Yes	Yes	Yes	a	Yes	Yes	Yes	Dalbadal	1175
Yes		Yes	Yes	a	c	Yes	Yes	a	c	a	c	Yes	Yes	Yes	Kismat Patna	1176
a	Yes	Yes	Yes	a	c	Yes	Yes	a	c	Yes	b	Yes	Yes	Yes	Basudeb Berya	1177
Yes	a	a	Yes	a	c	Yes	Yes	a	c	a	b	Yes	Yes	a	Jagamohan Chak	1178
Yes	a	a	Yes	a	c	Yes	Yes	a	c	a	b	Yes	Yes	Yes	Uttar Pathar Berya	1179
Yes	a	a	Yes	a	c	c	Yes	Yes	c	a	a	Yes	Yes	Yes	Mallikabar	1180
Yes	a	a	Yes	a	c	c	Yes	Yes	c	a	a	Yes	Yes	Yes	Chak Bhekutia	1181
Yes	a	a	Yes	a	c	Yes	Yes	Yes	c	a	a	Yes	Yes	Yes	Dakshin Pathar Beria	1182
Yes	Yes	a	Yes	a	c	b	Yes	Yes	c	a	b	Yes	Yes	Yes	Saktia	1183
Yes	Yes	Yes	Yes	a	c	Yes	Yes	a	c	a	b	Yes	Yes	Yes	Laudighi	1184
Yes	Yes	Yes	Yes	a	c	b	Yes	Yes	c	a	b	Yes	Yes	Yes	Khantmari	1185
Yes		Yes	Yes	a	c	c	Yes	b	c	a	Yes	Yes	Yes	Yes	Kamal Nayan Bar	1186
Yes		a	b	a	c	c	a	b	c	a	Yes	a	Yes	a	Pacha Tengra	1187
Yes		Yes	a	a	c	c	Yes	b	c	a	Yes	Yes	Yes	Yes	Dakshin Bishnupur	1188
Yes		Yes	a	b	c	c	Yes	b	c	b	Yes	Yes	Yes	Yes	Munda Para	1189
Yes		Yes	a	b	c	c	Yes	b	c	b	Yes	Yes	Yes	Yes	Uttar Digha	1190
Yes		c	a	a	c	c	a	b	c	a	Yes	a	Yes	a	Purbba Tengra	1191
Yes		a	Yes	a	a	Yes	Yes	a	b	a	Yes	Yes	Yes	Yes	Naruya Bila	1192
Yes		b	a	b	c	c	Yes	a	c	a	Yes	Yes	Yes	Yes	Madhya Bila	1193
Yes		a	a	b	c	c	a	a	c	a	Yes	a	Yes	Yes	Shibramchak	1194
Yes		a	a	b	c	c	a	a	c	a	Yes	a	Yes	Yes	Shibrampur	1195
Yes		Yes	Yes	b	a	c	Yes	a	c	b	Yes	Yes	Yes	Yes	Naya Basan Urf Dhaipukhuria	1196
Yes	Yes	a	Yes	a	c	c	Yes	Yes	c	Yes	Yes	Yes	Yes	Yes	Agar Mulda	1197
Yes		b		c	c	c	Yes	Yes	c	Yes	Yes	Yes	Yes	Yes	Uttar Bamunia	1198
Yes		a		c	c	c	Yes	Yes	c	a	Yes	a	Yes	Yes	Kanuria	1199
Yes		a		b	c	Yes	Yes	a	b	a	Yes	Yes	Yes	Yes	Purulia	1200
Yes		a	Yes	c	c	Yes	Yes	a	c	Yes	Yes	Yes	Yes	Yes	Arjun Nagar	1201
Yes		a		c	c	c	Yes	a	c	a	Yes	Yes	Yes	Yes	Uttar Mahishda	1202

Availability of miscellaneous facilities (If amenities available code -Yes is given, If not available within the village , the distance range code viz; a for < 5 Kms, b for 5-10 Kms and c for 10+ kms of nearest place where facility is available is given).												Availability of electricity (Yes/No)			
Serial Number	Name of Village	ASHA (Accredited Social Health Activist)	Community centre with/without TV	Sports Field,	Sports Club / Recreation Centre	Cinema / Video Hall	Public Library	Public Reading Room	Newspaper Supply	Assembly Polling station	Birth & Death Registration Office	Power Supply for Domestic Use (ED)	Power Supply for Agricultural Use (EAG)	Power Supply for Commercial Use (EC)	Power Supply for All Uses (EA)
1	2	88	89	90	91	92	93	94	95	96	97	98	99	100	101
1160	Dakshin Bayenda	Yes	Yes	a	Yes	b	a	Yes	Yes	Yes	a	Yes	Yes	No	No
1161	Padmatamali	Yes	Yes	a	a	c	a	Yes	Yes	Yes	a	Yes	Yes	No	No
1162	Duman Danri	Yes	Yes	Yes	Yes	c	a	Yes	Yes	Yes	a	Yes	Yes	Yes	Yes
1163	Khanjadapur	Yes	Yes	a	a	c	a	Yes	Yes	Yes	a	Yes	Yes	Yes	Yes
1164	Keshai Dighi	Yes	Yes	a	Yes	b	a	Yes	Yes	Yes	a	Yes	Yes	No	No
1165	Suadighi(Mug Bere)	Yes	Yes	Yes	a	b	a	Yes	Yes	a	a	Yes	Yes	No	No
1166	Paschim Kalagachhya	Yes	Yes	a	Yes	b	a	a	Yes	Yes	a	Yes	Yes	Yes	Yes
1167	Angar Berya	Yes	Yes	a	a	c	a	Yes	Yes	Yes	a	Yes	Yes	Yes	Yes
1168	Jagamohanpur	a	Yes	a	a	c	a	Yes	Yes	a	a	Yes	No	No	No
1169	Dakshin Gobindapur	a	Yes	a	Yes	c	a	a	a	a	a	Yes	No	No	No
1170	Uttar Nara Basan	a	Yes	a	a	c	a	Yes	Yes	a	a	Yes	Yes	No	No
1171	Kandar Dighi	Yes	Yes	Yes	Yes	Yes	Yes	Yes	Yes	Yes	Yes	Yes	No	No	No
1172	Neturia	a	Yes	a	a	b	b	b	Yes	Yes	a	Yes	No	Yes	No
1173	Champai Nagar	Yes	c	a	a	b	b	b	Yes	a	a	Yes	Yes	Yes	Yes
1174	Tikar Maisali	Yes	c	Yes	a	b	b	b	Yes	Yes	a	Yes	Yes	Yes	Yes
1175	Dalbadal	Yes	c	Yes	Yes	a	a	a	Yes	a	Yes	Yes	Yes	Yes	Yes
1176	Kismat Patna	Yes	Yes	a	a	c	a	Yes	Yes	Yes	a	Yes	Yes	Yes	Yes
1177	Basudeb Berya	Yes	c	Yes	Yes	b	b	b	Yes	Yes	Yes	Yes	Yes	Yes	Yes
1178	Jagamohan Chak	Yes	c	a	a	a	a	Yes	Yes	Yes	Yes	Yes	Yes	Yes	Yes
1179	Uttar Pathar Berya	b	c	a	a	a	a	a	Yes	Yes	a	Yes	No	No	No
1180	Mallikabar	Yes	Yes	a	Yes	b	b	b	b	Yes	a	Yes	No	No	No
1181	Chak Bhekutia	Yes	c	Yes	a	b	b	b	Yes	Yes	Yes	Yes	No	No	No
1182	Dakshin Pathar Beria	Yes	c	Yes	a	a	a	a	Yes	Yes	a	Yes	No	No	No
1183	Saktia	Yes	c	a	a	b	b	b	Yes	a	a	Yes	Yes	Yes	Yes
1184	Laudighi	Yes	Yes	Yes	Yes	a	a	a	Yes	Yes	a	Yes	No	No	No
1185	Khantmari	Yes	c	a	a	b	b	b	Yes	Yes	a	Yes	Yes	Yes	Yes
1186	Kamal Nayan Bar	Yes	b	b	b	b	b	b	Yes	Yes	b	Yes	No	No	No
1187	Pacha Tengra	Yes	b	b	b	b	b	b	a	a	b	Yes	No	No	No
1188	Dakshin Bishnupur	a	b	b	b	b	b	b	a	a	b	Yes	No	No	No
1189	Munda Para	Yes	b	Yes	Yes	b	b	b	a	a	b	Yes	No	Yes	No
1190	Uttar Digha	a	b	a	a	b	b	b	Yes	Yes	b	Yes	Yes	No	No
1191	Purbba Tengra	a	b	b	b	b	b	b	a	a	b	Yes	No	No	No
1192	Naruya Bila	Yes	b	Yes	b	b	b	b	Yes	Yes	a	Yes	No	No	No
1193	Madhya Bila	Yes	b	b	b	b	b	b	Yes	Yes	a	Yes	No	No	No
1194	Shibramchak	a	b	b	b	b	b	b	a	a	a	Yes	No	No	No
1195	Shibrampur	a	b	b	b	b	b	b	a	a	a	Yes	Yes	No	No
1196	Naya Basan Urf Dhaipukhuria	Yes	Yes	b	b	b	b	b	Yes	Yes	a	Yes	No	No	No
1197	Agar Mulda	Yes	Yes	Yes	Yes	Yes	Yes	Yes	Yes	Yes	Yes	Yes	Yes	Yes	Yes
1198	Uttar Bamunia	Yes	c	Yes	c	c	c	c	Yes	c	b	Yes	Yes	No	No
1199	Kanuria	a	c	b	b	c	c	c	b	a	a	Yes	No	No	No
1200	Purulia	a	c	b	b	c	c	c	Yes	Yes	Yes	Yes	No	Yes	No
1201	Arjjun Nagar	Yes	c	Yes	Yes	c	c	c	Yes	Yes	a	Yes	Yes	No	No
1202	Uttar Mahishda	Yes	Yes	a	Yes	c	c	c	Yes	a	a	Yes	No	Yes	No

Nearest Town		Land Use							
		Area under different types of land use (in hectares rounded up to one decimal place)							
Name	Distance range code i.e. a for < 5 Kms, b for 5-10 Kms and c for 10+ kms .	Forests	Area under Non-agricultural Uses	Barren and Un-cultivable land	Permanent Pastures and Other Grazing Lands	Land Under Miscellaneous Tree Crops etc.	Culturable Waste Land	Name of Village	Serial Number
102	103	104	105	106	107	108	109	2	1
CONTAI	c	0	13.2	0	0	0	0	Dakshin Bayenda	1160
CONTAI	c	0	6	0	0	0	0	Padmatamali	1161
CONTAI	c	0	3.6	0	0	0	0	Duman Danri	1162
CONTAI	c	0	18.7	0	0	0	0	Khanjadapur	1163
CONTAI	c	0	7.6	0	0	0	0	Keshai Dighi	1164
CONTAI	c	0	17.5	0	0	0	0	Suadighi(Mug Bere)	1165
CONTAI	c	0	8.4	0	0	0	0	Paschim Kalagachhya	1166
CONTAI	c	0	5.5	0	0	0	0	Angar Berya	1167
CONTAI	c	0	1.4	0	0	0	0	Jagamohanpur	1168
CONTAI	c	0	1.3	0	0	0	0	Dakshin Gobindapur	1169
CONTAI	c	0	2.2	0	0	0	0	Uttar Nara Basan	1170
CONTAI	c	0	6.2	0	0	0	0	Kandar Dighi	1171
CONTAI	c	0	6.7	0	0	0	0	Neturia	1172
CONTAI	c	0	7	0	0	0	0	Champai Nagar	1173
CONTAI	c	0	3.4	0	0	0	0	Tikar Maisali	1174
CONTAI	b	0	8.9	0	0	0	0	Dalbadal	1175
CONTAI	c	0	6	0	0	0	0	Kismat Patna	1176
CONTAI	b	0	30.1	0	0	0	0	Basudeb Berya	1177
CONTAI	c	0	2	0	0	0	0	Jagamohan Chak	1178
CONTAI	c	0	2.8	0	0	0	0	Uttar Pathar Berya	1179
CONTAI	c	0	5.4	0	0	0	0	Mallikabar	1180
CONTAI	c	0	1.8	0	0	0	0	Chak Bhekutia	1181
CONTAI	c	0	30.5	0	0	0	0	Dakshin Pathar Beria	1182
CONTAI	c	0	6.3	0	0	0	0	Saktia	1183
CONTAI	c	0	11.1	0	0	0	0	Laudighi	1184
CONTAI	b	0	3.1	0	0	0	0	Khantmari	1185
CONTAI	c	0	8	0	0	0	0	Kamal Nayan Bar	1186
CONTAI	c	0	1.5	0	0	0	0	Pacha Tengra	1187
CONTAI	c	0	3	0	0	0	0	Dakshin Bishnupur	1188
CONTAI	c	0	5	0	0	0	0	Munda Para	1189
CONTAI	c	0	8	0	0	0	0	Uttar Digha	1190
CONTAI	c	0	1.5	0	0	0	0	Purbba Tengra	1191
CONTAI	c	0	10	0	0	0	0	Naruya Bila	1192
CONTAI	c	0	5	0	0	0	0	Madhya Bila	1193
CONTAI	c	0	8.1	0	0	0	0	Shibramchak	1194
CONTAI	c	0	2.5	0	0	0	0	Shibrampur	1195
CONTAI	c	0	41	0	0	0	0	Naya Basan Urf Dhaipukhuria	1196
CONTAI	b	0	1.5	0	0	0	0	Agar Mulda	1197
CONTAI	b	0	23.2	0	0	0	0	Uttar Bamunia	1198
CONTAI	c	0	3	0	0	0	0	Kanuria	1199
CONTAI	c	0	5	0	0	0	0	Purulia	1200
CONTAI	c	0	20	0	0	0	0	Arjjun Nagar	1201
CONTAI	c	0	6	0	0	0	0	Uttar Mahishda	1202

Land Use											
Area under different types of land use (in hectares rounded up to one decimal place)							Area irrigated by source (in hectare).				
Serial Number	Name of Village	Fallow lands other than current fallows	Current Fallows	Net Area Sown	Total Irrigated Land Area	Total Un-irrigated Land Area	Canals (C)	Wells/Tube-wells(W/TW)	Tanks/Lakes(T/L)	Water Falls(WF)	Others(O)
1	2	110	111	112	113	114	115	116	117	118	119
1160	Dakshin Bayenda	0	0	65	32	33	0	32	0	0	0
1161	Padmatamali	0	0	46.2	27.5	18.7	0	27.5	0	0	0
1162	Duman Danri	0	0	167	127	40	0	127	0	0	0
1163	Khanjadapur	0	0	185	88	97	0	88	0	0	0
1164	Keshai Dighi	0	0	32	7	25	0	7	0	0	0
1165	Suadighi(Mug Bere)	0	0	54.4	7	47.4	0	7	0	0	0
1166	Paschim Kalagachhya	0	0	50.1	23.5	26.6	0	23.5	0	0	0
1167	Angar Berya	0	0	57	43	14	0	43	0	0	0
1168	Jagamohanpur	0	0	41	39	2	0	39	0	0	0
1169	Dakshin Gobindapur	0	0	20	15	5	0	15	0	0	0
1170	Uttar Nara Basan	0	0	24	3	21	0	3	0	0	0
1171	Kandar Dighi	0	0	67.7	25	42.7	0	0	0	0	25
1172	Neturia	0	0	111.5	44	67.5	0	0	0	0	44
1173	Champai Nagar	0	0	97.2	22	75.2	0	0	0	0	22
1174	Tikar Maisali	0	0	25.6	15	10.6	0	0	0	0	15
1175	Dalbadal	0	0	82.6	24	58.6	0	0	0	0	24
1176	Kismat Patna	0	0	65	49	16	0	45	0	0	4
1177	Basudeb Berya	0	0	296.6	145	151.6	3	5	0	0	137
1178	Jagamohan Chak	0	0	14.2	6	8.2	2	0	0	0	4
1179	Uttar Pathar Berya	0	0	58.8	18.2	40.5	0	2	0	0	16.2
1180	Mallikabar	0	0	19	2	17	0	0	0	0	2
1181	Chak Bhekutia	0	0	21.3	7	14.3	0	0	0	0	7
1182	Dakshin Pathar Beria	0	0	127	37	90	6	8	0	0	23
1183	Saktia	0	0	101.6	26	75.6	1	0	0	0	25
1184	Laudighi	0	0	74.4	22	52.4	0	2	0	0	20
1185	Khantmari	0	0	73.4	10.2	63.2	0	10.2	0	0	0
1186	Kamal Nayan Bar	0	0	58.2	35	23.2	0	35	0	0	0
1187	Pacha Tengra	0	0	27.5	3	24.5	0	3	0	0	0
1188	Dakshin Bishnupur	0	0	61.9	13	48.9	0	13	0	0	0
1189	Munda Para	0	0	94.6	35	59.6	0	35	0	0	0
1190	Uttar Digha	0	0	171.8	153.8	18	0	153.8	0	0	0
1191	Purbba Tengra	0	0	47.2	20	27.2	0	20	0	0	0
1192	Naruya Bila	0	0	145.1	39	106.1	0	39	0	0	0
1193	Madhya Bila	0	0	69.2	36	33.2	0	36	0	0	0
1194	Shibramchak	0	0	41.4	2	39.4	0	2	0	0	0
1195	Shibrampur	0	0	24	8	16	0	8	0	0	0
1196	Naya Basan Urf Dhaipukhuria	0	0	382.4	127	255.4	0	127	0	0	0
1197	Agar Mulda	0	0	43.4	20.5	22.9	0	20.5	0	0	0
1198	Uttar Bamunia	0	0	98.8	45.2	53.7	0	45.2	0	0	0
1199	Kanuria	0	0	62.3	12	50.3	0	12	0	0	0
1200	Purulia	0	0	72.3	24	48.3	0	24	0	0	0
1201	Arjjun Nagar	0	0	305.5	146	159.5	0	146	0	0	0
1202	Uttar Mahishda	0	0	71.9	35	36.9	0	35	0	0	0

Name of three most important commodities manufactured			Name of Village	Serial Number
First	Second	Third		
120	121	122	2	1

Dakshin Bayenda	1160
Padmatamali	1161
Duman Danri	1162
Khanjadapur	1163
Keshai Dighi	1164
Suadighi(Mug Bere)	1165
Paschim Kalagachhya	1166
Angar Berya	1167
Jagamohanpur	1168
Dakshin Gobindapur	1169
Uttar Nara Basan	1170
Kandar Dighi	1171
Neturia	1172
Champai Nagar	1173
Tikar Maisali	1174
Dalbadal	1175
Kismat Patna	1176
Basudeb Berya	1177
Jagamohan Chak	1178
Uttar Pathar Berya	1179
Mallikabar	1180
Chak Bhekutia	1181
Dakshin Pathar Beria	1182
Saktia	1183
Laudighi	1184
Khantmari	1185
Kamal Nayan Bar	1186
Pacha Tengra	1187
Dakshin Bishnupur	1188
Munda Para	1189
Uttar Digha	1190
Purbba Tengra	1191
Naruya Bila	1192
Madhya Bila	1193
Shibramchak	1194
Shibrampur	1195
Naya Basan Urf Dhaipukhuria	1196
Agar Mulda	1197
Uttar Bamunia	1198
Kanuria	1199
Purulia	1200
Arjjun Nagar	1201
Uttar Mahishda	1202

Census of India 2011
Amenities and Land use

Serial Number	Name of Village	Location code no.	Total area of the village (in hectares rounded up to one decimal place)	Total population (2011 census)	Number of households (2011 census)	Number of educational amenities available in village, the distance range code viz; a for 0-5 kms, b for 5-10 kms, c for 10+ kms of nearest place where facility is available							
						Pre-Primary school (PP)	Primary school (P)	Middle school (M)	Secondary School (S)	Senior Secondary school (SS)	Degree college of arts, science & commerce (ASC)	Engineering college(EC)	Medical college (MC)
1	2	3	4	5	6	7	8	9	10	11	12	13	14
1203	Dakshin Mahishda	345330	66.5	797	198	1	1	1	a	a	c	c	c
1204	Kumirajor	345331	63.4	480	127	1	1	a	a	a	c	c	c
1205	Bahampur	345332	118.3	1358	330	2	2	a	a	a	b	c	c
1206	Khejur Gechhia	345333	58.9	425	99	a	a	a	a	a	c	c	c
1207	Bhoshla Gere	345334	99.6	906	214	2	1	a	a	a	c	c	c
1208	Khalia	345335	51.4	626	166	1	1	a	a	a	c	c	c
1209	Jethai Bari	345336	79.4	222	60	a	a	a	a	a	c	c	c
1210	Kalika Danri	345337	62.8	271	69	1	1	1	1	1	c	c	c
1211	Kendua	345338	28	78	19	a	a	a	a	a	c	c	c
1212	Bhaja Chauli	345339	34.8	198	49	a	a	a	a	a	c	c	c
1213	Mura Gachha	345340	55.6	312	77	1	1	a	a	a	c	c	c
1214	Chingra	345341	60.2	640	157	1	1	a	a	a	c	c	c
1215	Janumanu	345342	149.7	963	247	1	1	a	a	a	c	c	c
1216	Nijnarua	345343	77.3	829	191	1	1	a	a	a	c	c	c
1217	Haturia Dalbari	345344	11.8	244	57	1	1	a	a	a	c	c	c
1218	Haturia	345345	67.8	329	77	2	2	1	a	a	c	c	c
1219	Kalmichha Bar	345346	74.2	944	237	1	1	1	1	1	a	c	c
1220	Ratnajor	345347	65	603	138	1	1	a	a	a	c	c	c
1221	Analberia	345348	51.4	797	183	2	2	1	1	1	c	c	c
1222	Chaita Mali	345349	65	483	103	1	1	b	a	a	c	c	c
1223	Kodalbar	345350	88.7	446	102	1	1	1	1	1	c	c	c
1224	Uttar Nischinta	345351	55.9	636	139	1	1	a	a	a	c	c	c
1225	Kalu Rautbar	345352	17.9	81	15	a	a	a	a	a	c	c	c
1226	Idalbar	345353	57.6	711	190	1	1	a	a	a	c	c	c
1227	Digha Danri	345354	135.2	1002	254	1	1	a	a	a	c	c	c
1228	Bijay Nagar	345355	381.5	2765	668	2	2	a	a	b	c	c	c
1229	Panusi	345356	168.7	2168	512	2	1	1	1	1	a	c	c
1230	Kalikapur	345357	13.3	190	42	a	a	a	a	b	c	c	c
1231	Chirakuti	345358	131.9	1139	246	1	1	a	a	a	c	c	c
1232	Ghol Bagda	345359	129.2	1266	280	1	1	a	a	b	c	c	c
1233	Simulbari	345360	164.4	1260	328	1	1	a	a	b	c	c	c
1234	Dakshin Baroj-Part-I	345361	36.9	278	64	2	2	a	a	b	c	c	c
1235	Dakshin Baroj Part-II	345362	135	1517	386	2	2	a	a	b	c	c	c
1236	Simulia	345363	36.8	423	120	1	1	a	a	a	c	c	c
1237	Disimulia	345364	120.4	1385	333	1	1	a	a	b	c	c	c
1238	Kayemgeria	345365	245.8	2958	742	2	2	1	1	1	c	c	c
1239	Dakshan Khas Mulda	345366	24.3	472	120	1	1	a	a	b	c	c	c
1240	Uttar Khas Mulda	345367	55.4	183	39	b	a	a	a	c	c	c	c
1241	Nata Gechhia	345368	55.5	197	45	b	a	a	a	c	c	c	c
1242	Gora Mulda	345369	71.9	130	32	a	a	a	a	a	c	c	c
1243	Uttar Baroj	345370	96.2	1247	263	1	1	a	a	b	c	c	c
Block T O T A L :			18020.2	192162	45285	226	217	52	40	21	1	0	0

- Village Directory

(As in 2009)

le. (If not available within the < 5 Kms, b for 5-10 Kms and c cility is available is given).						Number of Medical Amenities available. (If not available within the village , the distance range code viz; a for < 5 Kms, b for 5-10 Kms and c for 10+ kms of nearest place where facility is available is given).						Name of Village	Serial Number						
Management institute (MI)	Polytechnic (Pt)	Vocational training school /ITI	Non-formal training centre (NFTC)	Special school for disabled (SSD)	Others (specify)	Community health centre (CHC)	Primary health centre (PHC)	Primary health sub centre (PHS)	Maternity and child welfare centre (MCW)	T.B. clinic (TBC)	Hospital-allopathic (HA)			Hospital-alternative medicine (HO)	Dispensary (D)	Veterinary hospital (VH)	Mobile health clinic (MHC)	Family welfare centre (FWC)	
15	16	17	18	19	20	21	22	23	24	25	26	27	28	29	30	31	2	1	
c	c	c	c	c		c	a	a	a	c	c	c	c	c	a		Dakshin Mahishda	1203	
c	c	c	c			c	c	a	a	a	c	c	a	c	c	a	Kumirajor	1204	
c	c	c	c			b	b	a	b	b	b	b	a	b	b	a	Baharampur	1205	
c	c	c	c			c	c	a	a	a	b	c	a	c	c	a	Khejur Gechhia	1206	
c	c	c	c			c	c		1	1	1	b	c	a	c	1	1	Bhosla Gere	1207
c	c	c	c			c	c	a	a	a	c	c	b	c	c	a	Khalia	1208	
c	c	c	c			c	c	a	a	a	c	c	b	c	c	a	Jethai Bari	1209	
c	c	c	c			c	c	a	a	a	c	c	b	c	c	a	Kalika Danri	1210	
c	c	c	c			c	c	a	a	a	c	c	b	c	c	a	Kendua	1211	
c	c	c	c			c	c	a	a	a	c	c	b	c	c	a	Bhaja Chauli	1212	
c	c	c	c			c	c	b	b	b	c	c	b	c	c	b	Mura Gachha	1213	
c	c	c	c			c	c	a	a	a	c	c	b	c	c	a	Chingra	1214	
c	c	c	c			c	c	a	a	a	c	c	b	c	c	a	Janumanu	1215	
c	c		c			c	c	a	a	a	c	c	b	c	c	a	Nijnarua	1216	
c	c	c	c			c	c	a	a	a	a	c	b	c	c	a	Haturia Dalbari	1217	
c	c	c	c			c	c	a	a	a	c	c	b	c	c	a	Haturia	1218	
c	c	c	c			c	c	a	a	a	a	c	a	c	c	a	Kalmichha Bar	1219	
c	c	c	c			c	c	a	a	a	c	c	a	c	c	a	Ratnajor	1220	
c	c	c	c			c	c	a	a	a	c	c	a	c	c	a	Analberia	1221	
c	c	c	c	c		c	a	a	a	c	c	c	c	c		a	Chaita Mali	1222	
c	c	c	c	c		c	b	a	a	c	c	c	c	c		a	Kodalbar	1223	
c	c	c	c	c		c	b	a	a	c	c	c	c	c		a	Uttar Nischinta	1224	
c	c	c	c	c		c	b	a	a	c	c	c	c	c		a	Kalu Rautbar	1225	
c	c	c	c	c		c	a		1	a	c	c	c	c	c	a	Idalbar	1226	
c	c	c	c	c		c	a	a	a	c	c	c	c	c	c	a	Digha Danri	1227	
c	c	c	c	c		c	a	a	a	c	c	c	c	c	c	a	Bijay Nagar	1228	
c	c	c	c	c		c	a		1	1	c	c	c	c	c	1	Panusi	1229	
c	c	b	c	c		c	a	a	a	c	c	c	c	c	c	c	Kalikapur	1230	
c	c	c	c	c		c	a	a	a	c	c	c	c	c	c	a	Chirakuti	1231	
c	c	c	c	c		c	a	a	a	c	c	c	c	c	c	c	Ghol Bagda	1232	
c	c	b	c	c		c	a	a	a	c	c	c	c	c	c	c	Simulbari	1233	
c	c	c	c	c		c	a	a	a	c	c	c	c	c	c	a	Dakshin Baroj-Part-I	1234	
c	c	c	c	c		c	a	a	a	c	c	c	c	c	c	a	Dakshin Baroj Part-II	1235	
c	c	b	b	c		c		1	1	1	c	c	c	c	c	b	Simulia	1236	
c	c	c	c	c		c	a	a	a	c	c	c	c	c	c	a	Disimulia	1237	
c	c	b	c	c		c	a	a	a	c	c	c	c	c	c	c	Kayemgeria	1238	
c	c	c	c	c		c	a	a	a	c	c	c	c	c	c	a	Dakshan Khas Mulda	1239	
c	c	c	c	c		c	c	a	a	c	c	c	c	c	c	c	Uttar Khas Mulda	1240	
c	c	c	c	c		c	c	a	a	c	c	c	c	c	c	c	Nata Gechhia	1241	
c	c	b		c		c	a	a	a	c	c	c	c	c	b	c	Gora Mulda	1242	
c	c	b	c	c		c	a	a	a	c	c	c	c	c	c	c	Uttar Baroj	1243	
0	0	7	0	0	0	3	4	27	15	5	2	2	5	2	2	7	: Block T O T A L		

Serial Number	Name of Village	Number of Non-Government Medical Amenities available.							Availability of drinking water - Yes / No							
		Charitable non Govt. hospital/Nursing home.	Medical practitioner with MBBS Degree	Medical practitioner with other degree	Medical practitioner with no degree	Traditional practitioner and faith healer	Medicine Shop	Others	Tap water (Treated/Untreated)	Well water (Covered / Uncovered well)	Hand Pump	Tube wells / Bore well	Spring	River / Canal	Tank / Pond / Lake	Others
1	2	32	33	34	35	36	37	38	39	40	41	42	43	44	45	46
1203	Dakshin Mahishda	0	0	0	1	0	0	0	No	No	Yes	No	No	No	Yes	No
1204	Kumirajor	0	0	0	0	0	0	0	No	No	No	Yes	No	No	No	No
1205	Baharampur	0	0	0	1	0	0	0	No	No	No	Yes	No	No	Yes	No
1206	Khejur Gechhia	0	0	0	0	0	0	0	No	No	No	No	No	No	No	No
1207	Bhoshla Gere	0	0	1	3	0	1	0	No	No	No	Yes	No	Yes	Yes	No
1208	Khalia	0	0	0	0	0	0	0	No	No	No	Yes	No	No	No	No
1209	Jethai Bari	0	0	0	0	0	0	0	No	No	No	Yes	No	No	Yes	No
1210	Kalika Danri	0	0	0	0	0	0	0	No	No	No	Yes	No	No	No	No
1211	Kendua	0	0	0	0	0	0	0	No	No	No	No	No	No	No	No
1212	Bhaja Chauli	0	0	0	0	0	0	0	No	No	No	No	No	No	No	No
1213	Mura Gachha	0	0	0	0	0	0	0	No	No	No	Yes	No	No	No	No
1214	Chingra	0	0	0	0	0	0	0	No	No	No	Yes	No	No	No	No
1215	Janumanu	0	0	0	0	0	0	0	No	No	No	Yes	No	No	No	No
1216	Nijnarua	0	0	0	1	0	0	0	No	No	No	Yes	No	No	No	No
1217	Haturia Dalbari	0	0	0	3	0	0	0	No	No	No	Yes	No	No	No	No
1218	Haturia	0	0	0	0	0	1	0	No	No	No	Yes	No	No	Yes	No
1219	Kalmichha Bar	0	0	1	1	0	0	0	No	No	No	Yes	No	Yes	No	No
1220	Ratnajor	0	0	2	2	0	0	0	No	No	No	Yes	No	Yes	No	No
1221	Analberia	0	0	0	1	0	0	0	No	No	No	Yes	No	No	No	No
1222	Chaita Mali	0	0	0	0	0	0	0	No	No	Yes	Yes	No	No	Yes	No
1223	Kodalbar	0	0	0	0	0	0	0	No	No	Yes	Yes	No	No	Yes	No
1224	Uttar Nischinta	0	0	0	0	0	0	0	No	No	Yes	Yes	No	No	Yes	No
1225	Kalu Rautbar	0	0	0	0	0	0	0	No	No	No	No	No	No	Yes	No
1226	Idalbar	0	0	0	0	1	0	0	No	No	Yes	Yes	No	No	Yes	No
1227	Digha Danri	0	0	0	0	1	0	0	No	No	Yes	Yes	No	No	Yes	No
1228	Bijay Nagar	0	0	1	1	0	0	0	No	No	Yes	Yes	No	Yes	Yes	No
1229	Panusi	0	0	2	5	0	3	0	No	No	No	No	No	No	No	No
1230	Kalikapur	0	0	0	0	0	0	0	No	No	No	No	No	No	Yes	No
1231	Chirakuti	0	0	0	0	0	0	0	No	No	Yes	No	No	Yes	Yes	No
1232	Ghol Bagda	0	0	0	0	0	0	0	No	No	Yes	Yes	No	Yes	Yes	No
1233	Simulbari	0	0	0	0	0	0	0	No	No	Yes	Yes	No	Yes	Yes	No
1234	Dakshin Baroj-Part-I	0	0	0	0	0	0	0	No	No	Yes	Yes	No	Yes	Yes	No
1235	Dakshin Baroj Part-II	0	0	0	0	0	0	0	No	No	Yes	Yes	No	Yes	Yes	No
1236	Simulia	0	0	0	1	0	1	0	No	No	Yes	No	No	No	Yes	No
1237	Disimulia	0	0	0	0	0	0	0	No	No	Yes	Yes	No	Yes	Yes	No
1238	Kayemgeria	0	0	0	0	0	0	0	No	No	Yes	Yes	No	No	Yes	No
1239	Dakshan Khas Mulda	0	0	0	1	0	0	0	No	No	Yes	Yes	No	Yes	Yes	No
1240	Uttar Khas Mulda	0	0	0	0	0	0	0	No	No	No	Yes	No	Yes	Yes	No
1241	Nata Gechhia	0	0	0	0	0	0	0	No	No	No	Yes	No	Yes	Yes	No
1242	Gora Mulda	0	0	0	1	0	0	0	No	No	No	No	No	No	No	No
1243	Uttar Baroj	0	0	0	0	1	0	0	No	No	Yes	Yes	No	Yes	Yes	No
Block T O T A L :		6	36	58	138	15	78	2	38	1	97	137	0	45	108	1

Availability of toilet & others Yes / No				Communication and transport facilities (If amenities available code -Yes is given except for Village Pin Code ,If not available within the village , the distance range code viz; a for < 5 Kms, b for 5-10 Kms and c for 10+ kms of nearest place where facility is available is given).									
Community toilet including bath.	Community toilet excluding bath.	Rural sanitary mart or sanitary hardware outlet available near the village.	Community bio- gas or recycle of waste for productive use.	Post office(PO)	Sub post office (SPO)	Post & Telegraph office (P&TO)	Village Pin Code	Telephones (Land lines)	Public call office (PCO)	Mobile phone coverage	Name of Village	Serial Number	
47	48	49	50	51	52	53	54	55	56	57	2	1	
No	No	No	No	a	c	c	721425	b	c	Yes	Dakshin Mahishda	1203	
No	No	No	No	a	c	c	721425	c	c	Yes	Kumirajor	1204	
No	No	No	No	a	c	c	721444	b	b	Yes	Baharampur	1205	
No	No	No	No	a	c	c	721458	c	b	Yes	Khejur Gechhia	1206	
No	Yes	No	No	a	c	c	721444	c	b	Yes	Bhoshla Gere	1207	
No	Yes	No	No	a	c	c	721444	a	b	Yes	Khalia	1208	
No	No	No	No	a	c	c	721655	a	b	Yes	Jethai Bari	1209	
No	No	No	No	Yes	c	c	721444	a	b	Yes	Kalika Danri	1210	
No	No	No	No	a	c	c	721444	a	c	Yes	Kendua	1211	
No	No	No	No	a	c	c	721452	a	c	Yes	Bhaja Chauli	1212	
No	No	No	No	a	b	c	721425	a	c	Yes	Mura Gachha	1213	
No	No	No	No	a	c	c	721425	a	b	Yes	Chingra	1214	
No	No	No	No	a	c	c	721425	a	b	Yes	Janumanu	1215	
No	No	No	No	a	c	c	721456	b	b	Yes	Nijnarua	1216	
No	No	No	No	a	c	c	721444	b	b	Yes	Haturia Dalbari	1217	
No	Yes	No	No	a	c	c	721444	b	b	Yes	Haturia	1218	
No	No	No	No	a	c	c	721444	c	c	Yes	Kalmichha Bar	1219	
No	No	No	No	a	c	c	721456	c	b	Yes	Ratnajor	1220	
No	No	No	No	Yes	c	c	721444	c	c	Yes	Analberia	1221	
No	No	Yes	No	b	c	c	721444	b	b	Yes	Chaita Mali	1222	
No	No	No	No	a	c	c	721444	c	c	Yes	Kodalbar	1223	
No	No	No	No	a	c	c	721626	c	b	Yes	Uttar Nischinta	1224	
No	No	No	No	a	a	c	721444	c	c	Yes	Kalu Rautbar	1225	
No	No	No	No	a	c	c	721444	b	b	Yes	Idalbar	1226	
No	No	No	No	Yes	c	c	721444	b	c	Yes	Digha Danri	1227	
No	No	Yes	No	a	c	c	721465	c	b	Yes	Bijay Nagar	1228	
No	Yes	Yes	No	Yes	c	c	721465	a	c	Yes	Panusi	1229	
No	No	No	No	a	c	c	721465	a	b	Yes	Kalikapur	1230	
No	No	Yes	No	a	c	c	721425	b	b	Yes	Chirakuti	1231	
No	No	No	No	a	c	c	721465	b	b	Yes	Ghol Bagda	1232	
No	No	Yes	No	a	c	c	721465	b	b	Yes	Simulbari	1233	
No	No	Yes	No	a	c	c	721444	c	c	Yes	Dakshin Baroj-Part-I	1234	
No	No	No	No	a	c	c	721444	b	c	Yes	Dakshin Baroj Part-II	1235	
No	No	No	No	a	b	c	721458	c	c	Yes	Simulia	1236	
Yes	No	Yes	No	a	c	c	721444	b	b	Yes	Disimulia	1237	
No	No	No	No	Yes	b	c	721444	c	c	Yes	Kayemgeria	1238	
No	No	No	No	a	c	c	721425	c	b	Yes	Dakshan Khas Mulda	1239	
No	No	No	No	a	c	c	721465	c	c	Yes	Uttar Khas Mulda	1240	
No	No	No	No	a	c	c	721444	c	b	Yes	Nata Gechhia	1241	
No	No	No	No		c	c	721444	c	b	Yes	Gora Mulda	1242	
No	No	No	No	a	c	c	721444	c	b	Yes	Uttar Baroj	1243	
4	12	28	0	20	4	5	167	41	0	157	: Block T O T A L		

Communication and transport facilities (If amenities available code -Yes is given except for Village Pin Code ,If not available within the village , the distance range code viz; a for < 5 Kms, b for 5-10 Kms and c for 10+ kms of nearest place where facility is available is given).													Village connected to highway (If amenities available code viz; a for < 5 Kms, b for 5-10 Kms and c for 10+ kms of nearest place where facility is available is given).			
Serial Number	Name of Village	Internet cafes/ Common service centre (CSC)	Private courier facility	Bus service (Public & Private)	Railway stations	Auto/Modified Autos	Taxis and Vans	Tractors	Cycle-pulled rickshaws(Manual & Machine driven)	Carts driven by animals	Sea /River ferry service	Connected to national highway(NH)	Connected to state highway(SH)	Connected to major district road (MDR)	Connected to others district road	Pucca roads
1	2	58	59	60	61	62	63	64	65	66	67	68	69	70	71	72
1203	Dakshin Mahishda	a	c	b	c	a	Yes	a	Yes	c	c	c	c	c	c	a
1204	Kumirajor	c	c	b	c	c	c	b	Yes	c	c	c	c	c	c	a
1205	Baharampur	c	c	a	c	c	b	b	Yes	c	c	c	c	c	b	a
1206	Khejur Gechhia	c	c	a	c	c	b	b	Yes	c	c	c	c	c	b	a
1207	Bhoshla Gere	c	c	Yes	c	c	b	b	Yes	c	c	c	c	c	b	Yes
1208	Khalia	c	c	a	c	b	b	b	Yes	c	c	c	c	c	c	a
1209	Jethai Bari	c	c	a	c	b	b	b	Yes	c	c	c	c	c	c	a
1210	Kalika Danri	c	a	a	c	c	a	b	Yes	c	c	c	c	c	a	a
1211	Kendua	c	b	b	c	c	b	b	Yes	c	c	c	c	c	a	a
1212	Bhaja Chauli	c	a	a	c	a	a	b	Yes	c	c	c	c	c	a	a
1213	Mura Gachha	c	a	a	c	c	a	b	Yes	c	c	c	c	c	a	a
1214	Chingra	c	a	a	c	c	a	a	Yes	c	c	c	c	c	a	a
1215	Janumanu	c	c	a	c	a	a	b	Yes	c	c	c	c	c	a	a
1216	Nijnarua	c	c	a	c	c	b	b	Yes	c	c	b	c	c	b	a
1217	Haturia Dalbari	c	c	a	c	b	b	b	Yes	c	c	c	c	c	b	a
1218	Haturia	c	c	a	c	b	b	b	Yes	c	c	c	c	c	b	a
1219	Kalmichha Bar	c	c	a	c	c	c	b	Yes	c	c	c	c	c	b	a
1220	Ratnajor	c	c	Yes	c	c	c	b	Yes	c	c	c	c	c	c	Yes
1221	Analberia	c	c	a	c	c	c	b	Yes	c	c	c	c	c	b	a
1222	Chaita Mali	Yes	c	b	c	b	Yes	c	Yes	c	c	c	c	c	c	b
1223	Kodalbar	a	c	b	c	a	Yes	b	Yes	c	c	c	c	c	c	a
1224	Uttar Nischinta	a	c	b	c	a	Yes	b	Yes	c	c	c	c	c	c	a
1225	Kalu Rautbar	a	c	b	c	a	Yes	b	Yes	c	c	c	c	c	c	a
1226	Idalbar	a	c	b	c	a	Yes	b	Yes	c	c	c	c	c	c	a
1227	Digha Danri	a	c	b	c	a	Yes	b	Yes	c	c	c	c	c	c	a
1228	Bijay Nagar	Yes	c	a	c	a	Yes	b	Yes	c	c	c	b	b	b	a
1229	Panusi	Yes	b	Yes	c	c	Yes	a	Yes	c	c					Yes
1230	Kalikapur	c	b	a	c	a	a	b	Yes	c	c	c	b	b	b	Yes
1231	Chirakuti	a	c	a	c	Yes	Yes	b	Yes	c	c	c	b	b	b	a
1232	Ghol Bagda	a	c	a	c	a	Yes	b	Yes	c	Yes	c	c	c	c	a
1233	Simulbari	Yes	c	a	c	a	a	b	Yes	c	Yes	c	b	b	b	a
1234	Dakshin Baroj-Part-I	Yes	c	a	c	a	Yes	c	Yes	c	c	c	b	b	b	a
1235	Dakshin Baroj Part-II	Yes	c	a	c	a	Yes	b	Yes	c	c	c	b	b	b	Yes
1236	Simulia	Yes	c	b	c	c	b	c	Yes	c	c	c	b	b	c	Yes
1237	Disimulia	Yes	c	a	c	a	Yes	b	Yes	c	c	c	b	b	b	a
1238	Kayemgeria	a	c	b	c	b	Yes	b	Yes	c	c	c	c	c	c	Yes
1239	Dakshan Khas Mulda	a	c	b	c	c	Yes	b	Yes	c	c	c	c	c	c	a
1240	Uttar Khas Mulda	a	c	b	c	c	Yes	c	Yes	c	c	c	c	c	c	b
1241	Nata Gechhia	a	c	b	c	c	Yes	c	Yes	c	c	c	b	b	b	b
1242	Gora Mulda	c	c	b	c	c	c	c	b	c	c	c	c	c	c	a
1243	Uttar Baroj	a	c	a	c	c	Yes	b	Yes	c	Yes	c	c	c	c	a
Block T O T A L :		14	0	24	0	5	92	1	164	0	9	0	2	1	21	38

ys,village roads, banks & credit societies
 :-Yes is given, If not available within the
 code viz; a for < 5 Kms, b for 5-10 Kms
 place where facility is available is given).

Availability of miscellaneous facilities (If amenities available code -Yes is given, If not
 available within the village , the distance range code viz; a for < 5 Kms, b for 5-10 Kms
 and c for 10+ kms of nearest place where facility is available is given).

Kutchcha roads	Water bounded macadam(WBM) roads	Navigable waterway (river/canal)(NW)	Footpaths (FP)	Commercial & Co-operative Banks	ATM	Agricultural Credit Societies	Self-Help Group (SHG)	Public distribution system (PDS) shop	Mandis / Regular market	Weekly Haat	Agricultural marketing society	Integrated Child Development Scheme (Nutritional Centres)	Anganwadi Centre (Nutritional Centres)	Others (Nutritional Centres)	Name of Village	Serial Number
73	74	75	76	77	78	79	80	81	82	83	84	85	86	87	2	1
Yes	Yes	b	Yes	b	c	c	Yes	Yes	c	Yes	Yes	Yes	Yes	Yes	Dakshin Mahishda	1203
Yes		b		b	c	c	a	a	c	a	Yes	a	Yes	Yes	Kumirajor	1204
Yes		b	Yes	b	c	c	Yes	a	b	a	Yes	Yes	Yes	Yes	Baharampur	1205
Yes		b		c	c	Yes	Yes	a	c	a	Yes	a	Yes	Yes	Khejur Gechhia	1206
Yes		b	Yes	b	c	c	Yes	Yes	c	a	Yes	Yes	Yes	Yes	Bhoshla Gere	1207
Yes		b		b	c	c	Yes	a	c	a	Yes	Yes	Yes	Yes	Khalia	1208
Yes		b		b	c	c	Yes	a	c	a	Yes	a	Yes	Yes	Jethai Bari	1209
Yes		a		b	c	c	Yes	a	c	a	Yes	a	a	Yes	Kalika Danri	1210
Yes		a		b	c	c	Yes	a	c	a	Yes	a	a	Yes	Kendua	1211
Yes		a		a	c	c	Yes	a	c	a	Yes	a	Yes	Yes	Bhaja Chauhi	1212
Yes		a		a	c	c	Yes	b	c	b	Yes	Yes	Yes	Yes	Mura Gachha	1213
Yes		a		a	c	Yes	Yes	a	c	a	Yes	Yes	Yes	Yes	Chingra	1214
Yes		a		b	c	c	Yes	a	c	a	Yes	Yes	Yes	Yes	Janumanu	1215
Yes		b		c	c	c	Yes	a	c	a	Yes	Yes	Yes	Yes	Nijnarua	1216
Yes		b		c	c	c	Yes	a	c	a	Yes	Yes	Yes	Yes	Haturia Dalbari	1217
Yes		b		c	c	c	a	a	c	Yes	Yes	a	Yes	Yes	Haturia	1218
Yes		b		b	c	Yes	Yes	Yes	c	a	Yes	Yes	Yes	Yes	Kalmichha Bar	1219
Yes		b		b	c	c	a	a	c	a	Yes	Yes	Yes	Yes	Ratnajor	1220
Yes		b		b	c	c	Yes	a	c	a	Yes	Yes	Yes	Yes	Analberia	1221
Yes	Yes	c	Yes	a	c	c	Yes	c	c	Yes	Yes	Yes	Yes	Yes	Chaita Mali	1222
a		b	Yes	b	c	c	Yes	Yes	c	Yes	Yes	Yes	Yes	Yes	Kodalbar	1223
a		b	Yes	b	c	c	Yes	Yes	c	Yes	Yes	Yes	Yes	Yes	Uttar Nischinta	1224
a		b	Yes	b	c	c	Yes	Yes	c	Yes	Yes	Yes	Yes	Yes	Kalu Rautbar	1225
Yes	Yes	b	Yes	b	c	c	Yes	Yes	c	Yes	Yes	Yes	Yes	Yes	Idalbar	1226
Yes	Yes	b	Yes	a	c	c	Yes	Yes	c	Yes	Yes	Yes	Yes	Yes	Digha Danri	1227
Yes	Yes	b	Yes	b	c	c	Yes	Yes	c	Yes	Yes	Yes	Yes	Yes	Bijay Nagar	1228
Yes	Yes	Yes	Yes	Yes		Yes	Yes	Yes	Yes	Yes	Yes	Yes	Yes	Yes	Panusi	1229
a		b	Yes	a	c	c	Yes	Yes	c	a	c	c	a	Yes	Kalikapur	1230
Yes	Yes	a	Yes	a	c	c	Yes	c	c	a	c	Yes	Yes	Yes	Chirakuti	1231
a	a	Yes	Yes	a	c	c	Yes	Yes	c	a	a	c	Yes	Yes	Ghol Bagda	1232
Yes	Yes	b	Yes	a	c	c	Yes	Yes	c	a	c	Yes	Yes	Yes	Simulbari	1233
Yes	Yes	a	Yes	a	c	c	Yes	Yes	c	Yes	Yes	Yes	Yes	Yes	Dakshin Baroj-Part-I	1234
Yes	Yes	a	Yes	a	c	c	Yes	Yes	c	Yes	Yes	Yes	Yes	Yes	Dakshin Baroj Part-II	1235
Yes		a	Yes	b	c	c	Yes	a	c	Yes	a	Yes	Yes	a	Simulia	1236
Yes	Yes	b	Yes	a	c	c	Yes	c	c	a	c	c	Yes	Yes	Disimulia	1237
Yes		a		c	c	c	Yes	c	c	Yes	c	c	Yes	c	Kayemgeria	1238
Yes	Yes	a	Yes	a	c	c	Yes	Yes	c	Yes	Yes	Yes	Yes	Yes	Dakshan Khas Mulda	1239
a	c	Yes		b	c	c	Yes	Yes	b	a	b	c	a	Yes	Uttar Khas Mulda	1240
a	b	Yes	Yes	b	c	c	Yes	Yes	c	a	b	Yes	Yes	Yes	Nata Gechhia	1241
a		Yes	Yes	c	c	c	Yes	a	c	a	a	a	Yes	Yes	Gora Mulda	1242
Yes	a	Yes	Yes	c	c	c	Yes	Yes	c	Yes	Yes	Yes	Yes	Yes	Uttar Baroj	1243
112	32	35	109	10	1	40	150	80	10	46	88	134	155	161	: Block T O T A L	

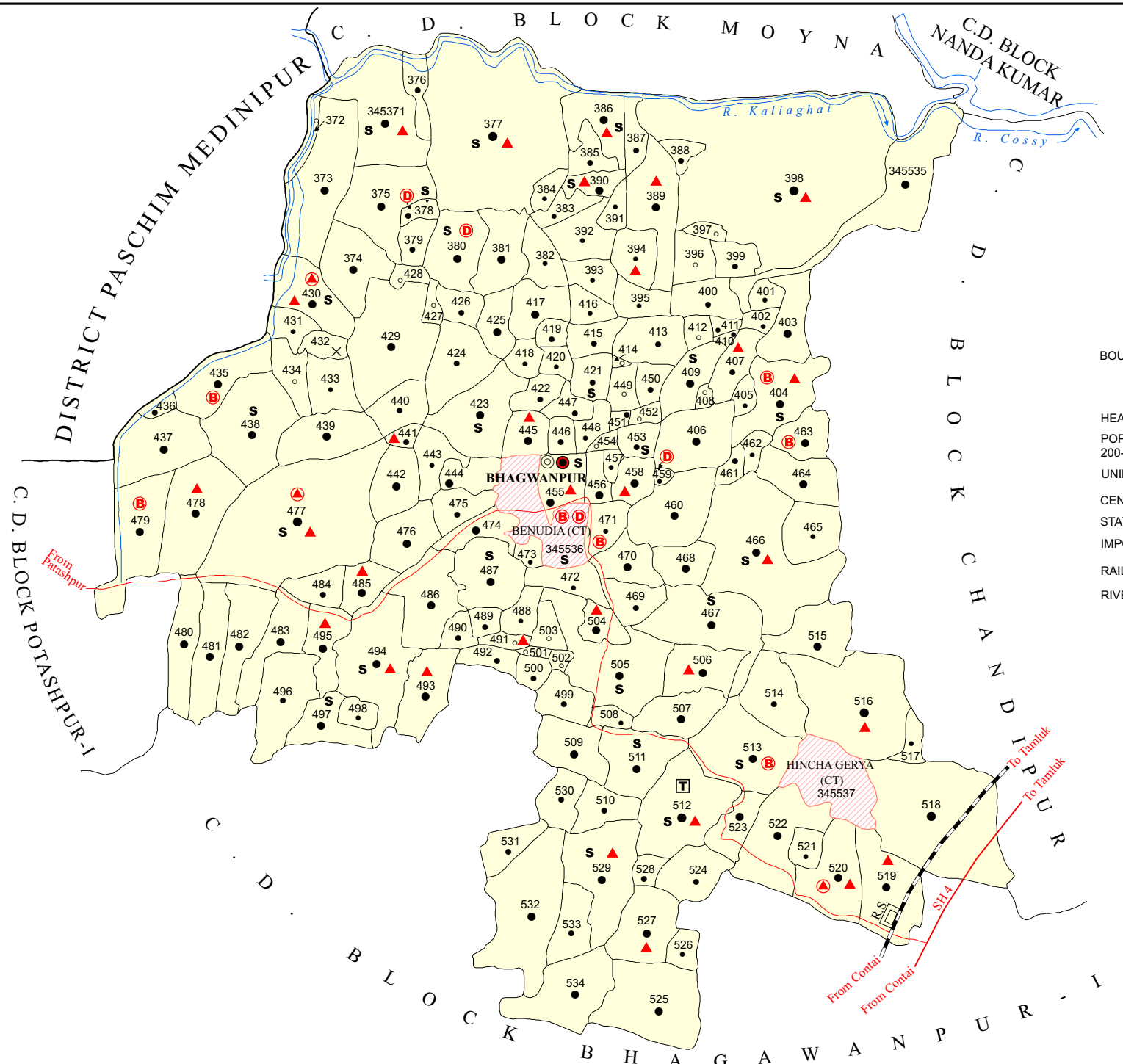
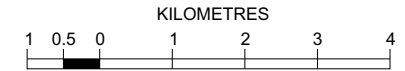
Availability of miscellaneous facilities (If amenities available code -Yes is given, If not available within the village , the distance range code viz; a for < 5 Kms, b for 5-10 Kms and c for 10+ kms of nearest place where facility is available is given).												Availability of electricity (Yes/No)				
Serial Number	Name of Village	ASHA (Accredited Social Health Activist)	Community centre with/without TV	Sports Field,	Sports Club / Recreation Centre	Cinema / Video Hall	Public Library	Public Reading Room	Newspaper Supply	Assembly Polling station	Birth & Death Registration Office	Power Supply for Domestic Use (ED)	Power Supply for Agricultural Use (EAG)	Power Supply for Commercial Use (EC)	Power Supply for All Uses (EA)	
1	2	88	89	90	91	92	93	94	95	96	97	98	99	100	101	
1203	Dakshin Mahishda	Yes	Yes	Yes	Yes	Yes	Yes	Yes	Yes	a	Yes	Yes	No	No		
1204	Kumirajor	Yes	c	c	c	c	c	c	Yes	a	a	Yes	Yes	No	No	
1205	Baharampur	Yes	Yes	Yes	b	b	b	b	Yes	Yes	a	Yes	No	No	No	
1206	Khejur Gechhia	a	c	c	c	c	c	c	Yes	a	a	Yes	No	No	No	
1207	Bhoshla Gere	Yes	c	c	c	c	c	c	Yes	Yes	a	Yes	No	No	No	
1208	Khalia	Yes	b	a	a	c	c	c	a	a	b	Yes	No	No	No	
1209	Jethai Bari	Yes	b	a	a	c	c	c	a	a	b	Yes	No	No	No	
1210	Kalika Danri	Yes	b	Yes	Yes	c	c	c	Yes	Yes	b	Yes	Yes	No	No	
1211	Kendua	Yes	b	a	a	c	c	c	a	a	b	Yes	No	No	No	
1212	Bhaja Chauli	a	c	a	a	c	c	c	a	b	b	Yes	Yes	No	No	
1213	Mura Gachha	Yes	a	a	a	c	c	c	a	a	b	Yes	Yes	No	No	
1214	Chingra	Yes	a	a	a	c	c	c	Yes	Yes	b	Yes	No	No	No	
1215	Janumanu	Yes	c	a	a	c	c	c	a	Yes	b	Yes	No	No	No	
1216	Nijnarua	Yes	c	Yes	c	c	c	c	Yes	Yes	b	Yes	No	No	No	
1217	Haturia Dalbari	Yes	c	c	c	c	c	c	a	a	b	Yes	No	No	No	
1218	Haturia	a	c	a	c	c	c	c	a	a	b	Yes	No	No	No	
1219	Kalmichha Bar	Yes	Yes	a	a	c	c	c	Yes	Yes	a	Yes	No	No	No	
1220	Ratnajor	a	c	c	c	c	c	c	Yes	Yes	Yes	a	Yes	Yes	No	No
1221	Analberia	Yes	c	a	c	c	c	c	Yes	Yes	a	Yes	No	No	No	
1222	Chaita Mali	Yes	Yes	Yes	Yes	Yes	Yes	Yes	Yes	Yes	b	Yes	No	No	No	
1223	Kodalbar	Yes	c	c	c	c	c	c	Yes	a	b	Yes	No	No	No	
1224	Uttar Nischinta	c	c	Yes	c	c	c	c	Yes	Yes	b	Yes	No	No	No	
1225	Kalu Rautbar	Yes	c	c	c	c	c	c	Yes	a	b	Yes	Yes	No	No	
1226	Idalbar	Yes	c	Yes	c	c	c	c	Yes	a	a	Yes	No	No	No	
1227	Digha Danri	Yes	Yes	Yes	Yes	Yes	Yes	Yes	Yes	Yes	a	Yes	No	No	No	
1228	Bijay Nagar	Yes	Yes	Yes	Yes	Yes	Yes	Yes	Yes	Yes	Yes	Yes	Yes	Yes	Yes	
1229	Panusi	Yes	Yes	Yes	Yes	Yes	Yes	Yes	Yes	Yes	Yes	Yes	Yes	Yes	Yes	
1230	Kalikapur	Yes	c	a	c	c	c	c	Yes	a	a	Yes	No	No	No	
1231	Chirakuti	Yes	a	a	a	a	a	a	a	a	a	Yes	Yes	Yes	Yes	
1232	Ghol Bagda	Yes	a	b	c	c	c	c	Yes	Yes	b	Yes	No	No	No	
1233	Simulbari	Yes	c	a	c	c	c	c	Yes	Yes	a	Yes	No	No	No	
1234	Dakshin Baroj-Part-I	Yes	Yes	Yes	Yes	Yes	Yes	Yes	Yes	Yes	Yes	Yes	Yes	No	No	
1235	Dakshin Baroj Part-II	Yes	Yes	Yes	Yes	Yes	Yes	Yes	Yes	Yes	Yes	Yes	Yes	No	No	
1236	Simulia	Yes	c	a	c	c	c	c	Yes	a	Yes	Yes	No	No	No	
1237	Disimulia	Yes	a	a	a	c	a	a	a	a	a	Yes	Yes	Yes	Yes	
1238	Kayemgeria	c	c	Yes	c	c	c	c	Yes	Yes	a	Yes	No	No	No	
1239	Dakshan Khas Mulda	Yes	Yes	Yes	Yes	Yes	Yes	Yes	Yes	Yes	Yes	Yes	No	No	No	
1240	Uttar Khas Mulda	Yes	c	a	b	b	b	b	Yes	a	Yes	Yes	No	No	No	
1241	Nata Gechhia	Yes	b	Yes	b	b	b	b	Yes	a	a	Yes	No	No	No	
1242	Gora Mulda	Yes	c	a	c	c	c	c	Yes	a	a	Yes	Yes	No	No	
1243	Uttar Baroj	Yes	c	a	c	c	c	c	Yes	Yes	a	Yes	Yes	No	No	
Block T O T A L :		139	50	58	74	22	28	67	144	108	33	167	107	76	65	

Nearest Town		Land Use							
		Area under different types of land use (in hectares rounded up to one decimal place)							
Name	Distance range code i.e. a for < 5 Kms, b for 5-10 Kms and c for 10+ kms .	Forests	Area under Non-agricultural Uses	Barren and Un-cultivable land	Permanent Pastures and Other Grazing Lands	Land Under Miscellaneous Tree Crops etc.	Culturable Waste Land	Name of Village	Serial Number
102	103	104	105	106	107	108	109	2	1
CONTAI	b	0	2.9	0	0	0	0	Dakshin Mahishda	1203
CONTAI	c	0	3	0	0	0	0	Kumirajor	1204
CONTAI	c	0	14	0	0	0	0	Baharampur	1205
CONTAI	b	0	2	0	0	0	0	Khejur Gechhia	1206
CONTAI	b	0	7	0	0	0	0	Bhoshla Gere	1207
CONTAI	c	0	5	0	0	0	0	Khalia	1208
CONTAI	c	0	2.4	0	0	0	0	Jethai Bari	1209
CONTAI	c	0	3	0	0	0	0	Kalika Danri	1210
CONTAI	c	0	1.5	0	0	0	0	Kendua	1211
CONTAI	c	0	3	0	0	0	0	Bhaja Chauhi	1212
CONTAI	c	0	5	0	0	0	0	Mura Gachha	1213
CONTAI	c	0	4	0	0	0	0	Chingra	1214
CONTAI	c	0	9	0	0	0	0	Janumanu	1215
CONTAI	c	0	9	0	0	0	0	Nijnarua	1216
CONTAI	c	0	2	0	0	0	0	Haturia Dalbari	1217
CONTAI	c	0	15	0	0	0	0	Haturia	1218
CONTAI	c	0	5	0	0	0	0	Kalmichha Bar	1219
CONTAI	c	0	4	0	0	0	0	Ratnajor	1220
CONTAI	c	0	8	0	0	0	0	Analberia	1221
CONTAI	b	0	5.2	0	0	0	0	Chaita Mali	1222
CONTAI	b	0	5.6	0	0	0	0	Kodalbar	1223
CONTAI	b	0	4	0	0	0	0	Uttar Nischinta	1224
CONTAI	b	0	1	0	0	0	0	Kalu Rautbar	1225
CONTAI	b	0	8	0	0	0	0	Idalbar	1226
CONTAI	b	0	6.3	0	0	0	0	Digha Danri	1227
CONTAI	b	0	11.4	0	0	0	0	Bijay Nagar	1228
CONTAI	b	0	5.9	0	0	0	0	Panusi	1229
CONTAI	b	0	1.2	0	0	0	0	Kalikapur	1230
CONTAI	b	0	6	0	0	0	0	Chirakuti	1231
CONTAI	b	0	7	0	0	0	0	Ghol Bagda	1232
CONTAI	b	0	4.4	0	0	0	0	Simulbari	1233
CONTAI	b	0	3.9	0	0	0	0	Dakshin Baroj-Part-I	1234
CONTAI	c	0	6	0	0	0	0	Dakshin Baroj Part-II	1235
CONTAI	b	0	6.8	0	0	0	0	Simulia	1236
CONTAI	b	0	10	0	0	0	0	Disimulia	1237
CONTAI	b	0	29.5	0	0	0	0	Kayemgeria	1238
CONTAI	b	0	3.2	0	0	0	0	Dakshan Khas Mulda	1239
CONTAI	b	0	11.2	0	0	0	0	Uttar Khas Mulda	1240
CONTAI	b	0	11	0	0	0	0	Nata Gechhia	1241
CONTAI	b	0	14.5	0	0	0	0	Gora Mulda	1242
CONTAI	b	0	8.2	0	0	0	0	Uttar Baroj	1243
0	0	0	2104.4	0	0	0	256	: Block T O T A L	

Land Use												
Area under different types of land use (in hectares rounded up to one decimal place)							Area irrigated by source (in hectare).					
Serial Number	Name of Village	Fallow lands other than current fallows	Current Fallows	Net Area Sown	Total Irrigated Land Area	Total Un-irrigated Land Area	Canals (C)	Wells/Tube-wells(W/TW)	Tanks/Lakes(T/L)	Water Falls(WF)	Others(O)	
1	2	110	111	112	113	114	115	116	117	118	119	
1203	Dakshin Mahishda	0	0	63.6	16.6	47	0	16.6	0	0	0	
1204	Kumirajor	0	0	60.4	50	10.4	0	50	0	0	0	
1205	Baharampur	0	0	104.3	64	40.3	0	64	0	0	0	
1206	Khejur Gechhia	0	0	56.9	50.5	6.4	0	50.5	0	0	0	
1207	Bhoshla Gere	0	0	92.6	61	31.6	0	61	0	0	0	
1208	Khalia	0	0	46.4	22	24.4	0	22	0	0	0	
1209	Jethai Bari	0	0	77	7	70	0	7	0	0	0	
1210	Kalika Danri	0	0	59.8	1	58.8	0	1	0	0	0	
1211	Kendua	0	0	26.5	6	20.5	0	6	0	0	0	
1212	Bhaja Chauli	0	0	31.8	1	30.8	0	1	0	0	0	
1213	Mura Gachha	0	0	50.6	15.5	35.1	0	15.5	0	0	0	
1214	Chingra	0	0	56.2	16	40.2	0	16	0	0	0	
1215	Janumanu	0	0	140.7	24	116.7	0	24	0	0	0	
1216	Nijnarua	0	0	68.3	20	48.3	0	20	0	0	0	
1217	Haturia Dalbari	0	0	9.8	4	5.8	0	4	0	0	0	
1218	Haturia	0	0	52.8	10	42.8	0	10	0	0	0	
1219	Kalmichha Bar	0	0	69.2	40	29.2	0	40	0	0	0	
1220	Ratnajor	0	0	61	43	18	0	43	0	0	0	
1221	Analberia	0	0	43.4	16	27.4	0	16	0	0	0	
1222	Chaita Mali	0	0	59.8	12	47.8	0	12	0	0	0	
1223	Kodalbar	0	0	83.1	12	71.1	0	12	0	0	0	
1224	Uttar Nischinta	0	0	51.8	16.1	35.8	0	16.1	0	0	0	
1225	Kalu Rautbar	0	0	16.8	6.6	10.2	0	6.6	0	0	0	
1226	Idalbar	0	0	49.7	9.5	40.2	0	9.5	0	0	0	
1227	Digha Danri	0	0	128.9	55	73.9	0	55	0	0	0	
1228	Bijay Nagar	0	0	370.1	205	165.1	0	205	0	0	0	
1229	Panusi	0	0	162.8	50	112.8	0	50	0	0	0	
1230	Kalikapur	0	0	12.1	4	8.1	0	4	0	0	0	
1231	Chirakuti	0	0	125.8	25.8	100	0	21.8	0	0	4	
1232	Ghol Bagda	0	0	122.2	27.2	95	0	18.2	0	0	9	
1233	Simulbari	0	0	160	49	111	0	49	0	0	0	
1234	Dakshin Baroj-Part-I	0	0	33	10.5	22.5	0	10.5	0	0	0	
1235	Dakshin Baroj Part-II	0	0	129	27	102	0	11.5	0	0	15.5	
1236	Simulia	0	0	29.9	14.5	15.4	0	11.2	0	0	3.3	
1237	Disimulia	0	0	110.4	39.5	70.9	15	24.5	0	0	0	
1238	Kayemgeria	0	0	216.3	16	200.3	0	0	0	0	16	
1239	Dakshan Khas Mulda	0	0	21.1	11	10.1	0	11	0	0	0	
1240	Uttar Khas Mulda	0	0	44.2	11.9	32.3	0	11.9	0	0	0	
1241	Nata Gechhia	0	0	44.6	16.2	28.3	0	16.2	0	0	0	
1242	Gora Mulda	0	0	57.4	16.2	41.2	0	16.2	0	0	0	
1243	Uttar Baroj	0	0	88	21	67	0	21	0	0	0	
Block T O T A L :		0	0	15659	6461.3	9197.6	281.2	5415	0	0		

Name of three most important commodities manufactured			Name of Village	Serial Number
First	Second	Third		
120	121	122	2	1
			Dakshin Mahishda	1203
			Kumirajor	1204
			Baharampur	1205
			Khejur Gechhia	1206
			Bhoshla Gere	1207
			Khalia	1208
			Jethai Bari	1209
			Kalika Danri	1210
			Kendua	1211
			Bhaja Chauli	1212
			Mura Gachha	1213
			Chingra	1214
			Janumanu	1215
			Nijnarua	1216
			Haturia Dalbari	1217
			Haturia	1218
			Kalmichha Bar	1219
			Ratnajor	1220
			Analberia	1221
			Chaita Mali	1222
			Kodalbar	1223
			Uttar Nischinta	1224
			Kalu Rautbar	1225
			Idalbar	1226
			Digha Danri	1227
			Bijay Nagar	1228
			Panusi	1229
			Kalikapur	1230
			Chirakuti	1231
			Ghol Bagda	1232
			Simulbari	1233
			Dakshin Baroj-Part-I	1234
			Dakshin Baroj Part-II	1235
			Simulia	1236
			Disimulia	1237
			Kayemgeria	1238
			Dakshan Khas Mulda	1239
			Uttar Khas Mulda	1240
			Nata Gechhia	1241
			Gora Mulda	1242
			Uttar Baroj	1243
			: Block T O T A L	

INDIA
WEST BENGAL
C. D. BLOCK BHAGAWANPUR - I
DISTRICT PURBA MEDINIPUR



- BOUNDARY, DISTRICT
- " C. D. BLOCK
- " VILLAGE WITH MDDS CODE
- HEADQUARTERS : POLICE STATION, C. D. BLOCK
- POPULATION SIZE OF VILLAGES : BELOW 200, 200-499, 500-999, 1000-4999, 5000 AND ABOVE
- UNINHABITED VILLAGE WITH MDDS CODE
- CENSUS TOWN WITH MDDS CODE
- STATE HIGHWAY
- IMPORTANT METALLED ROADS
- RAILWAY LINE WITH STATION, BROAD GAUGE
- RIVER AND STREAM

- HIGH SCHOOL / INTER COLLEGE . **S**
- TECHNICAL INSTITUTIONS **T**
- BANK **B**
- DISPENSARY..... **D**
- PRIMARY HEALTH CENTRE **▲**
- OTHER MEDICAL SERVICES **▲**

TOTAL AREA OF THE C. D. BLOCK	174.24 Sq. Kms.
TOTAL POPULATION OF THE C. D. BLOCK	234432
TOTAL NUMBER OF VILLAGES.....	165
TOTAL NUMBER OF INHABITED VILLAGES.....	164
TOTAL NUMBER OF CENSUS TOWNS.....	2
TOTAL NUMBER OF STATUTORY TOWNS.....	NIL
DISTANCE FROM DISTRICT HEADQUARTERS TO C. D. BLOCK HEADQUARTERS (APPROX.).....	50 Kms.

Alphabetical List of Villages

Name of the CD Block : Bhagawanpur-I

CD Block Code (2011) : 0327

Sl. No.	Name of the Village	PLCN 2001	MDDS PLCN 2011
1	2	3	4
1	Abas Berya	03614000	345467
2	Aktarpur	03608200	345409
3	Amra Talya	03606100	345388
4	Anantapur	03609400	345421
5	Andulia	03616300	345489
6	Ashutia	03620400	345529
7	Babia	03609800	345425
8	Bachchhipur	03611800	345445
9	Balaram Chak	03618400	345510
10	Balishwar Bar	03610500	345432
11	Baman Chak	03619600	345521
12	Banamalipur	03615900	345485
13	Banki Bheri	03610900	345436
14	Banlauri	03614300	345470
15	Bar Basudebpur	03611300	345440
16	Bar Bhagabanpur	03615000	345476
17	Bar Jadupur	03610000	345427
18	Bar Kasimpur	03613800	345465
19	Bara Chak	03607000	345397
20	Barai Bar	03618000	345506
21	Barttan	03616900	345495
22	Barur Bheri	03607900	345406
23	Benauda	03605900	345386
24	Betulia Bar	03614200	345469
25	Betulya Chaklalpur	03617900	345505
26	Bhabani Chak	03619200	345517
27	Bhabanipur	03608300	345410
28	Bhagabanpur	03612800	345455
29	Bhairabi Chak	03620100	345526
30	Bhim Chak	03617800	345504
31	Bibhisampur	03615100	345477
32	Bishnupur	03609600	345423
33	Boalia	03618900	345514
34	Brahmattar Bar	03610700	345434
35	Bura Buri	03621000	345535
36	Chaitanya Chak	03617700	345503
37	Chak Sibrampur	03606600	345393
38	Chapal Ghata	03605600	345383
39	Chara Bar	03618100	345507
40	Chara Bar	03618500	345511

Alphabetical List of Villages

Name of the CD Block : Bhagawanpur-I

CD Block Code (2011) : 0327

Sl. No.	Name of the Village	PLCN 2001	MDDS PLCN 2011
1	2	3	4
41	Chau Dunia	03619900	345524
42	Chhota Daulatpur	03614400	345471
43	Chinya Berya	03616200	345488
44	Dalbar	03619800	345523
45	Danaipur	03606500	345392
46	Dayal Chak	03620800	345533
47	Deuri Bar	03620900	345534
48	Dhaka Chora	03613500	345462
49	Dhanda	03613700	345464
50	Digha Nagar	03606700	345394
51	Dihi Jhanjra	03608100	345408
52	Durbba Chakri	03605700	345384
53	Durgapur	03611900	345446
54	Dwarika Chak	03620500	345530
55	Dwarikapur	03615200	345478
56	Fatepur	03607600	345403
57	Gar Bhera	03606200	345389
58	Ghoshpur	03608500	345412
59	Gobindapur	03612200	345449
60	Gopal Chak	03617200	345498
61	Gopal Dasbar	03612100	345448
62	Gopalpur	03608000	345407
63	Gopi Mohanbar	03612600	345453
64	Gopinathpur	03607700	345404
65	Gumkia	03617300	345499
66	Gur Gram	03607100	345398
67	Hamirpur	03614900	345475
68	Haripur	03610100	345428
69	Haripur	03612500	345452
70	Harma Shani	03610600	345433
71	Ilashpur	03610200	345429
72	Jadupur	03609900	345426
73	Jaga Mohanpur	03619000	345515
74	Jali Bar	03609500	345422
75	Jali Bishnupur	03611200	345439
76	Jali Gopinathpur	03610800	345435
77	Jamalpur	03608400	345411
78	Jana Danri	03613600	345463
79	Jay Chandrapur	03604500	345372
80	Jhanjhra	03612300	345450

Alphabetical List of Villages

Name of the CD Block : Bhagawanpur-I

CD Block Code (2011) : 0327

Sl. No.	Name of the Village	PLCN 2001	MDDS PLCN 2011
1	2	3	4
81	Kadua Jalpai	03606000	345387
82	Kakra	03613900	345466
83	Kalaberia	03618700	345513
84	Kalupur	03606800	345395
85	Kalur Bheri	03611700	345444
86	Kaptya Bari	03619500	345520
87	Kat Gechhya	03617000	345496
88	Khaga	03609000	345417
89	Khajurari	03616100	345487
90	Khamti	03613400	345461
91	Kishorpur	03615700	345483
92	Kismat Arajibar	03607400	345401
93	Kismat Naukabar	03613000	345457
94	Kotbar	03616500	345491
95	Kotbar	03618600	345512
96	Kotlauri	03612900	345456
97	Kuber Datta Bhera	03611400	345441
98	Kul Beria	03616700	345493
99	Kuralbar	03613100	345458
100	Lachhipur	03608800	345415
101	Lal Chandrabar	03612000	345447
102	Mabarakpur	03606300	345390
103	Mahammadpur	03605000	345377
104	Maniram Chak	03614600	345473
105	Manoharpur	03605300	345380
106	Manoharpur	03620600	345531
107	Mrijapur	03619700	345522
108	Munda Bhanga	03607200	345399
109	Nalda	03613200	345459
110	Narayan Danri	03619300	345518
111	Nata Talya	03606400	345391
112	Nelua	03620200	345527
113	Nij Basudebpur	03612400	345451
114	Nilkanta Pur	03611000	345437
115	Nimak Bar	03604800	345375
116	Nishkini	03618200	345508
117	Nona Birampur	03607500	345402
118	Nona Ghoshpur	03608600	345413
119	Nona Laskarpur	03613300	345460
120	Nunbar	03607800	345405

Alphabetical List of Villages

Name of the CD Block : Bhagawanpur-I

CD Block Code (2011) : 0327

Sl. No.	Name of the Village	PLCN 2001	MDDS PLCN 2011
1	2	3	4
121	Nunhunda	03616000	345486
122	Paik Bheri	03611500	345442
123	Pajankul	03614800	345474
124	Parial Chak	03605800	345385
125	Parya Chak	03617600	345502
126	Paschim Bar	03604600	345373
127	Paschim Ghoshpur	03609200	345419
128	Paschim Masuria	03615400	345480
129	Paschim Tan Guria	03615600	345482
130	Purba Bar	03604700	345374
131	Purbba Kalupur	03607300	345400
132	Purbba Masuria	03615500	345481
133	Purbba Radhapur	03620700	345532
134	Ram Chak	03617500	345501
135	Ram Chak	03620300	345528
136	Rampur	03615800	345484
137	Raybar	03610400	345431
138	Rayganja	03606900	345396
139	Sandalpur	03605100	345378
140	Sankarpur	03611100	345438
141	Sar Berya	03619100	345516
142	Sarangpur	03609700	345424
143	Sek Bar	03604900	345376
144	Serpur	03614500	345472
145	Setka Phali	03608700	345414
146	Shakrullapur	03620000	345525
147	Shatupur	03609300	345420
148	Shribachchhipur	03605200	345379
149	Shyam Chak	03617400	345500
150	Shyam Chak	03618300	345509
151	Shyampur	03611600	345443
152	Simulia	03616800	345494
153	Siulipur	03610300	345430
154	Srikantapur	03616600	345492
155	Subodhpur	03609100	345418
156	Tajpur	03614100	345468
157	Talda	03616400	345490
158	Telibar	03612700	345454
159	Tethi Bari	03619400	345519
160	Tirapur	03605400	345381

Alphabetical List of Villages

Name of the CD Block : Bhagawanpur-I

CD Block Code (2011) : 0327

Sl. No.	Name of the Village	PLCN 2001	MDDS PLCN 2011
1	2	3	4
161	Tiraipur Jalpal	03605500	345382
162	Tota Nala	03615300	345479
163	Unal	03617100	345497
164	Uttar Shibarampur	03608900	345416
165	Uttarbar	03604400	345371

Census of India 2011
Amenities and Land use

Serial Number	Name of Village	Location code no.	Total area of the village (in hectares rounded up to one decimal place)	Total population (2011 census)	Number of households (2011 census)	Number of educational amenities available in village, the distance range code viz; a for 0-5 kms, b for 5-10 kms, c for 10+ kms of nearest place where facility is available							
						Pre-Primary school (PP)	Primary school (P)	Middle school (M)	Secondary School (S)	Senior Secondary school (SS)	Degree college of arts, science & commerce (ASC)	Engineering college(EC)	Medical college (MC)
1	2	3	4	5	6	7	8	9	10	11	12	13	14

Name of District:-Purba Medinipur

Name of CD Block:-Bhagawanpur - I

1244	Uttarbar	345371	267.7	2304	557	3	3	1	1	1	c	c	c
1245	Jay Chandrapur	345372	21	22	7	1	a	a	a		a	b	c
1246	Paschim Bar	345373	246.6	3242	781	4	3	a	a	a	b	c	c
1247	Purba Bar	345374	147.3	1653	445	4	4	c	c	c	c	c	c
1248	Nimak Bar	345375	190.8	1853	512	1	1	a	a	a	c	c	b
1249	Sek Bar	345376	47.2	653	161	1	1	a		a	c	c	c
1250	Mahammadpur	345377	742.9	9438	2085	8	8	1	1	3	c	c	c
1251	Sandalpur	345378	25.2	581	162	1	1						
1252	Shribachchhipur	345379	46	729	177	1	1	a	a	a	c	c	c
1253	Manoharpur	345380	160.8	1402	359	2	2	1	1	2	c	1	1
1254	Tiraipur	345381	120.5	1534	350	2	2	a	a	a	c		
1255	Tiraipur Jalpal	345382	70	303	67	a	a	a	a	a	c		
1256	Chapal Ghata	345383	46.3	342	72	a	a	a	a	a	c		
1257	Durbba Chakri	345384	28.6	360	81	1	1	a	a	a			
1258	Parial Chak	345385	47.8	593	103	1	1	a	a	a	c		
1259	Benauda	345386	109.4	1097	255	6	6	1	1	a	c		
1260	Kadua Jalpai	345387	43	537	130	1	1	a	a	a	c	c	c
1261	Amra Talya	345388	29.5	785	163	2	2	a	a	a	c	c	c
1262	Gar Bhera	345389	175.6	2260	492	1	1	1	a	a	c	c	c
1263	Mabarakpur	345390	45.2	1511	308	2	2	1	1	1	c		
1264	Nata Talya	345391	35	264	57	a	a	a	a	a	c	c	c
1265	Danaipur	345392	86.1	400	84	a	a	a	a	a	c		
1266	Chak Sibrampur	345393	61.5	303	63	1	1	a	a	a			
1267	Digha Nagar	345394	77.9	394	87	1	2	a	a	a	c	c	c
1268	Kalupur	345395	60.6	297	62	1	2	a	a	a	c	c	c
1269	Rayganja	345396	63.3	186	37	a	a	a	a	c	c	c	c
1270	Bara Chak	345397	17.2	40	9	a	a	a	a	a	c	c	c
1271	Gur Gram	345398	96.7	9028	1993	5	5	1	1	1	c	c	c
1272	Munda Bhanga	345399	56.3	735	157	1	2	a	a	a	c	c	c
1273	Purbba Kalupur	345400	75.4	960	199	1	1	a	a	a	c	c	c
1274	Kismat Arajitbar	345401	28.9	344	61	a	a	a	a	a	c	c	c
1275	Nona Birampur	345402	29.6	308	61	1	1	a		a	c	c	c
1276	Fatepur	345403	116.2	1245	287	1	1	1	a	a	c	c	
1277	Gopinathpur	345404	161.3	2770	672	4	3	1	1	a	c	c	c
1278	Nunbar	345405	26.8	449	99	1	1	a	a	a	c	c	c
1279	Barur Bheri	345406	139.7	3156	714	2	3	a	a	a	c	c	c
1280	Gopalpur	345407	77.7	971	235	2	2	a	a	a	c	c	c
1281	Dihi Jhanjra	345408	9.6	161	35	1	1	a	a	a	c	c	c
1282	Aktarpur	345409	90.5	1799	427	2	2	1	1	a	c	c	c
1283	Bhabanipur	345410	9.9	304	61	a	a	a	a	a	c	c	c
1284	Jamalpur	345411	18	284	65	a	a	a	a	a	c	c	c

- Village Directory

(As in 2009)

le. (If not available within the < 5 Kms, b for 5-10 Kms and c cility is available is given).															Number of Medical Amenities available. (If not available within the village , the distance range code viz; a for < 5 Kms, b for 5-10 Kms and c for 10+ kms of nearest place where facility is available is given).															Name of Village	Serial Number
Management institute (MI)	Polytechnic (Pt)	Vocational training school /ITI	Non-formal training centre (NFTC)	Special school for disabled (SSD)	Others (specify)	Community health centre (CHC)	Primary health centre (PHC)	Primary health sub centre (PHS)	Maternity and child welfare centre (MCW)	T.B. clinic (TBC)	Hospital-allopathic (HA)	Hospital-alternative medicine (HO)	Dispensary (D)	Veterinary hospital (VH)	Mobile health clinic (MHC)	Family welfare centre (FWC)															
15	16	17	18	19	20	21	22	23	24	25	26	27	28	29	30	31	2	1													

Location CodeNo:-345

Location CodeNo:-0327

c	c	c		2	c	1	c	b	1	1	b	b	b	c		1	Uttarbar	1244		
c	c	c	c	c		2	c	b	a	a	b	b	b	c	a		Jay Chandrapur	1245		
c	c	c	c			c	b	a	a	b	b	b	c	a			Paschim Bar	1246		
c	c	c	c			c	b	a	a	b	b	b	c	a			Purba Bar	1247		
c	c	c	c			c	b	a	a	b	b	b	c	c			Nimak Bar	1248		
c	c	c	c			c	b	a	a	b	b	b	c	a			Sek Bar	1249		
c	c	c	c			c	b		1	a	b	b	b	c	a		Mahammadpur	1250		
																	Sandalpur	1251		
c	c	c	c			c	b	a	a	b	b	b	c	a			Shribachchhipur	1252		
a						1	c	c	a	b	c	b	b	1	b	b	a	Manoharpur	1253	
						c	b	a	a	c	b	b	a	c	b	a		Tiraipur	1254	
						c	b	a	a	c	b	a	c	c	a			Tiraipur Jalpal	1255	
a	a					c	b	a	a	c	b	b	a	b	b	a		Chapal Ghata	1256	
a	a	a				c	b			c	b	a	a	c	c			Durbba Chakri	1257	
						c	c	a	a	c	b	b	a	b	b			Parial Chak	1258	
a						c	c		1	a	c	c	c	a	c	c		Benauda	1259	
c	c	b	c	c		c	b	a	b	b	b	c	b	b	c	c		Kadua Jalpai	1260	
c	c	b	c	c		c	c	a		c	c	c	b	c	c			Amra Talya	1261	
c	c	b	c	c		1	c	b	a		2	b	b	c	a	b	c	a	Gar Bhera	1262
						c	b		1		c	b	b	a	b	c	b		Mabarakpur	1263
c	c	b	c	c		1	c	b	a	a	b	b	c	a	b	c	a		Nata Talya	1264
a						c	b	a	a	c	b	a	a	c	c	a			Danaipur	1265
	a	a	a			c	b	a	a	c	b	a	a	c	c	a			Chak Sibrampur	1266
c	c	b	c	2		2	c	b	1	b	b	c	a	b	c				Digha Nagar	1267
c	c	b	c	c		c	b	a	a	b	b	c	a	b	c	a			Kalupur	1268
c	c	c	c	1		1	c	b	a	a	b	b	c	a	b	c	a		Rayganja	1269
c	c	b	c	c		2	c	c	a	a	c	c	c	a	c	c	a		Bara Chak	1270
c	c	b	c	c		2	c	c		1	b	c	c	c	a	c	c		Gur Gram	1271
c	c	b	c	c		2	c	b	a		b	b	c	a	b	c			Munda Bhanga	1272
c	c	b	c	c		2	c	b	a		b	b	c	a	b	c	a		Purbba Kalupur	1273
c	c	b	c	c		2	c	b	a	a	b	b	c	b	b	c	a		Kismat Arajibar	1274
c	c	b	c	c		2	c	b			b	b	c	b	c				Nona Birampur	1275
c	b	c	c	2		2	c	b	a		b	b	c	a	b	c	a		Fatepur	1276
c	c	a	c	c		2	c	b	1	4	b	b	c	a	b	c			Gopinathpur	1277
c	c	a	c	c		1	c	b	a		b	b	c	a	b	c	a		Nunbar	1278
	a	c	c			2	b	b	a	b	b	b	c	a	b		b		Barur Bheri	1279
c	c	a	c	c		2	c	b	1	b	b	b	c	a	b	c			Gopalpur	1280
	c	a	c	c		2	c	b	a	a	b	b	c	a	b	c	a		Dihi Jhanjra	1281
c	c	b	c	c		1	c	b	a		b	b	c	a	b	c	a		Aktarpur	1282
c	c	b	c	c		2	c	b	a	a	b	b	c	a	b	c	a		Bhabanipur	1283
c	c	b	c	c		2	c	a	a	a	a	a	c	a	a	c	a		Jamalpur	1284

Serial Number	Name of Village	Number of Non-Government Medical Amenities available.							Availability of drinking water - Yes / No							
		Charitable non Govt. hospital/Nursing home.	Medical practitioner with MBBS Degree	Medical practitioner with other degree	Medical practitioner with no degree	Traditional practitioner and faith healer	Medicine Shop	Others	Tap water (Treated/Untreated)	Well water (Covered / Uncovered well)	Hand Pump	Tube wells / Bore well	Spring	River / Canal	Tank / Pond / Lake	Others
1	2	32	33	34	35	36	37	38	39	40	41	42	43	44	45	46

1244	Uttarbar	0	0	0	200	0	0	0	No	No	Yes	No	No	Yes	No	No
1245	Jay Chandrapur	0	0	0	1	1	0	0	No	No	Yes	No	No	Yes	Yes	No
1246	Paschim Bar	0	0	1	5	0	0	0	No	No	Yes	Yes	No	Yes	Yes	No
1247	Purba Bar	0	0	0	4	0	0	0	No	No	Yes	Yes	No	No	Yes	No
1248	Nimak Bar	0	0	2	3	0	2	0	No	No	Yes	Yes	No	No	Yes	No
1249	Sek Bar	0	0	0	1	0	1	0	No	No	Yes	No	No	Yes	No	No
1250	Mahammadpur	0	0	0	4	0	1	0	No	No	Yes	Yes	No	Yes	Yes	No
1251	Sandalpur	0	0	0	0	0	0	0	No	No	Yes	No	No	No	No	No
1252	Shribachchhipur	0	0	1	2	0	0	0	No	No	Yes	Yes	No	No	Yes	No
1253	Manoharpur	0	0	0	1	0	0	0	No	No	Yes	No	No	Yes	Yes	No
1254	Tiraipur	0	0	4	1	1	0	0	No	No	Yes	Yes	No	Yes	Yes	No
1255	Tiraipur Jalpal	0	1	2	0	0	1	0	No	No	Yes	Yes	No	No	Yes	No
1256	Chapal Ghata	0	0	0	0	1	0	0	No	No	Yes	No	No	Yes	Yes	No
1257	Durbba Chakri	0	0	0	0	0	0	0	No	No	Yes	Yes	No	No	Yes	No
1258	Parial Chak	0	0	0	2	2	0	0	No	No	Yes	No	No	No	Yes	No
1259	Benauda	0	0	0	0	2	0	0	No	No	Yes	No	No	Yes	Yes	No
1260	Kadua Jalpai	0	0	0	0	0	0	0	No	No	Yes	No	No	No	No	No
1261	Amra Talya	0	0	0	0	0	0	0	No	No	Yes	No	No	No	No	No
1262	Gar Bhera	0	0	0	0	2	0	0	No	No	Yes	No	No	No	No	No
1263	Mabarakpur	0	0	0	0	1	0	0	No	No	Yes	No	No	Yes	Yes	No
1264	Nata Talya	0	0	0	0	1	0	0	No	No	Yes	No	No	No	No	No
1265	Danaipur	0	0	1	0	0	0	0	No	No	Yes	No	No	Yes	Yes	No
1266	Chak Sibrampur	0	0	0	0	0	0	0	No	No	Yes	No	No	No	No	No
1267	Digha Nagar	0	0	0	0	0	0	0	No	No	Yes	No	No	No	No	No
1268	Kalupur	0	0	0	0	2	0	0	No	No	Yes	No	No	No	No	No
1269	Rayganja	0	0	0	0	1	0	0	No	No	Yes	No	No	No	No	No
1270	Bara Chak	0	0	0	0	0	0	0	No	No	No	No	No	No	No	No
1271	Gur Gram	0	0	3	12	0	2	0	No	No	Yes	No	No	No	No	No
1272	Munda Bhanga	0	0	1	4	2	0	0	No	No	Yes	No	No	No	No	No
1273	Purbba Kalupur	0	0	0	0	0	0	1	No	No	Yes	No	No	No	No	No
1274	Kismat Arajitbar	0	0	0	0	22	0	0	No	No	Yes	No	No	No	No	No
1275	Nona Birampur	0	0	0	0	0	0	0	No	No	Yes	No	No	No	No	No
1276	Fatepur	0	0	0	2	0	0	0	No	No	Yes	No	No	No	No	No
1277	Gopinathpur	0	0	4	1	0	2	0	Yes	No	Yes	No	No	No	No	No
1278	Nunbar	0	0	0	2	0	0	0	Yes	No	Yes	No	No	No	No	No
1279	Barur Bheri	0	0	2	7	1	0	0	Yes	No	No	Yes	No	No	Yes	No
1280	Gopalpur	0	0	1	1	0	0	0	No	No	Yes	No	No	No	No	No
1281	Dihi Jhanjra	0	0	0	0	1	0	0	No	No	Yes	No	No	No	No	No
1282	Aktarpur	0	0	0	2	2	2	2	Yes	No	Yes	No	No	No	No	No
1283	Bhabanipur	0	0	0	0	0	1	1	No	No	Yes	No	No	No	No	No
1284	Jamalpur	0	0	0	0	0	0	0	No	No	Yes	No	No	No	No	No

Availability of toilet & others Yes / No				Communication and transport facilities (If amenities available code -Yes is given except for Village Pin Code ,If not available within the village , the distance range code viz; a for < 5 Kms, b for 5-10 Kms and c for 10+ kms of nearest place where facility is available is given).								
Community toilet including bath.	Community toilet excluding bath.	Rural sanitary mart or sanitary hardware outlet available near the village.	Community bio- gas or recycle of waste for productive use.	Post office(PO)	Sub post office (SPO)	Post & Telegraph office (P&TO)	Village Pin Code	Telephones (Land lines)	Public call office (PCO)	Mobile phone coverage	Name of Village	Serial Number
47	48	49	50	51	52	53	54	55	56	57	2	1

No	No	No	No	b	Yes	b	721626	a	b	Yes	Uttarbar	1244
No	No	No	No	b	a	b	721425	a	c	Yes	Jay Chandrapur	1245
No	No	No	No	b	Yes	b	721601	a	c	Yes	Paschim Bar	1246
No	No	No	No	b	a	b	721601	a	c	Yes	Purba Bar	1247
No	No	No	No	b	a	b	721601	a	b	Yes	Nimak Bar	1248
No	Yes	No	No	b	a	b	721601	a	b	Yes	Sek Bar	1249
No	No	No	No	b	a	b	721601	a	b	Yes	Mahammadpur	1250
No	No	No	No			b	721601	b	b	Yes	Sandalpur	1251
No	No	No	No	b	a	b	721601	a	c	Yes	Shribachchhipur	1252
No	No	Yes	No	a	b	c		a	b	Yes	Manoharpur	1253
No	No	Yes	No	a	b	c	721601	a	c	Yes	Tirapur	1254
No	No	Yes	No	a	b	c	721601	a	b	Yes	Tirapur Jalpal	1255
No	No	Yes	No	a	b	c	721601	Yes	c	Yes	Chapal Ghata	1256
Yes	No	No	No	a	b	c	721601	a	b	Yes	Durbba Chakri	1257
No	No	Yes	No	a	b	c	721601	a	b	Yes	Parial Chak	1258
No	No	Yes	No	a	c	c	721601	a	c	Yes	Benauda	1259
No	No	No	No	a	b	b	721633	a	b	Yes	Kadua Jalpai	1260
No	No	No	No	a	c	c	721633	c	c	c	Amra Talya	1261
No	No	No	No	a	b	b	721655	a	b	Yes	Gar Bhera	1262
No	No	Yes	No	a	b	b	721601	a	c	Yes	Mabarakpur	1263
No	No	No	No	a	b	b	721633	a	b	Yes	Nata Talya	1264
No	No	Yes	No	a	b	b	721601	a	b	Yes	Danaipur	1265
No	Yes	No	Yes	a	b	b	721601	a	b	Yes	Chak Sibrapur	1266
No	No	No	No	a	b	b	721633	a	b	Yes	Digha Nagar	1267
No	No	No	No	a	b	b	721633	a	c	Yes	Kalupur	1268
No	No	No	No	a	b	b	721633	a	c	Yes	Rayganja	1269
No	No	No	No	a	c	c	721633	b	b	Yes	Bara Chak	1270
No	Yes	No	No	Yes	c	c	721633	b	c	Yes	Gur Gram	1271
No	No	No	No	a	b	b	721633	a	b	Yes	Munda Bhanga	1272
No	No	No	No	a	b	b	721633	a	b	Yes	Purbba Kalupur	1273
No	No	No	No	a	b	b	721633	a	c	Yes	Kismat Arajibar	1274
No	Yes	No	No	a	b	b	721633	a	c	Yes	Nona Birampur	1275
No	No	No	No	a	b	b	721633	b	b	Yes	Fatepur	1276
No	Yes	No	No	Yes	b	b	721633	b	b	Yes	Gopinathpur	1277
No	No	No	No	a	b	b	721633	a	c	Yes	Nunbar	1278
No	No	No	No			b	721633	Yes	c	Yes	Barur Bheri	1279
No	No	No	No	a	b	b	721633	a	b	Yes	Gopalpur	1280
No	No	No	No	a	b	b	721633	a	b	Yes	Dihi Jhanjra	1281
No	No	No	No	Yes	b	b	721425	a	c	Yes	Aktarpur	1282
No	No	No	No	a	b	b	721633	a	b	Yes	Bhabanipur	1283
No	No	No	No	a	a	a	721633	a	c	Yes	Jamalpur	1284

Communication and transport facilities (If amenities available code -Yes is given except for Village Pin Code ,If not available within the village , the distance range code viz; a for < 5 Kms, b for 5-10 Kms and c for 10+ kms of nearest place where facility is available is given).												Village connected to highway (If amenities available code viz; a for < 5 Kms, b for 5-10 Kms and c for 10+ kms of nearest place where facility is available is given).				
Serial Number	Name of Village	Internet cafes/ Common service centre (CSC)	Private courier facility	Bus service (Public & Private)	Railway stations	Auto/Modified Autos	Taxis and Vans	Tractors	Cycle-pulled rickshaws(Manual & Machine driven)	Carts driven by animals	Sea /River ferry service	Connected to national highway(NH)	Connected to state highway(SH)	Connected to major district road (MDR)	Connected to others district road	Pucca roads
1	2	58	59	60	61	62	63	64	65	66	67	68	69	70	71	72

1244	Uttarbar	b	b	a	c	a	Yes	a	Yes	c	Yes	c	c	b	a	a
1245	Jay Chandrapur	b	b	a	c	a	Yes	a	Yes	c	Yes	c	c	b	a	a
1246	Paschim Bar	b	b	a	c	a	Yes	a	Yes	c	Yes	c	c	b	a	a
1247	Purba Bar	b	b	a	c	a	Yes	a	Yes	c	c	c	c	b	a	a
1248	Nimak Bar	b	b	a	c	a	Yes	a	Yes	c	c	c	c	b	a	a
1249	Sek Bar	b	b	a	c	a	Yes	a	Yes	c	Yes	c	c	b	a	a
1250	Mahammadpur	b	b	a	c	a	Yes	a	Yes	c	Yes	c	c	b	a	a
1251	Sandalpur	c	b	a	c	c	Yes	a	Yes	c	c					a
1252	Shribachchhipur	b	b	a	c	a	Yes	a	Yes	c	c	c	c	b	a	a
1253	Manoharpur	a	c	a	c	a	a	b	Yes	c	c	c	c	c	c	a
1254	Tiraipur	a	c	Yes	c	b	Yes	b	Yes	c	c	c	c	b	Yes	Yes
1255	Tiraipur Jalpal	a	c	a	c	a	Yes	a	Yes	c	c	c	c	c		Yes
1256	Chapal Ghata	a	c	a	c	b	Yes	a	Yes	c	c	c	c	c	c	a
1257	Durbba Chakri	Yes	c	a	c	a	a	Yes	Yes	c	c	c	c	c	c	a
1258	Parial Chak	a	c	a	c	b	a	b	Yes	c	c	c	c	c	c	a
1259	Benauda	a	c	a	c	c	a	c	Yes	c	c	c	c	c	c	a
1260	Kadua Jalpai	b	c	a	c	c	a	a	Yes	c	c	c	c	c	a	b
1261	Amra Talya	c	c	a	c	a	a	Yes	a	c	c	c	c	c		a
1262	Gar Bhera	b	c	a	c	c	a	b	Yes	c	c	c	c	b	b	a
1263	Mabarakpur	a	c	a	c	b	Yes	a	Yes	c	c	c	c	c	c	a
1264	Nata Talya	b	c	a	c	c	a	b	Yes	c	c	c	c	b	b	a
1265	Danaipur	a	c	a	c	a	Yes	a	Yes	c	c	c	c	c		a
1266	Chak Sibrampur	a	c	a	c	a	Yes	a	Yes	c	c	c	c	c		a
1267	Digha Nagar	b	c	a	c	a	a	a	Yes	c	c	c	a	b	Yes	a
1268	Kalupur	b	c	b	c	c	b	b	Yes	c	c	c	c	c	b	a
1269	Rayganja	b	c	a	c	c	a	b	Yes	c	c	c	c	c		a
1270	Bara Chak	c	c	b	c	b	a	b	Yes	c	c	c	c	c	Yes	a
1271	Gur Gram	b	c	b	c	c	Yes	Yes	Yes	c	c	c	c	c		Yes
1272	Munda Bhanga	b	c	b	c	c	b	b	Yes	c	c	c	c	c		a
1273	Purbba Kalupur	b	c	b	c	c	b	b	Yes	c	c	c	c	c	b	a
1274	Kismat Arajitbar	a	c	a	c	c	a	b	Yes	c	c	c	c	c	b	a
1275	Nona Birampur	a	c	b	c	a	a	b	Yes	c	c	c	c	c	c	b
1276	Fatepur	b	c	b	c	c	b	c	Yes	c	c	c	c	c	c	b
1277	Gopinathpur	b	b	a	c	b	Yes	a	Yes	c	c	c	c	b		a
1278	Nunbar	b	c	b	c	c	b	b	Yes	c	c	c	c	c	a	a
1279	Barur Bheri	c	b	b	c	b	a		Yes	c	c	c	c	c	a	a
1280	Gopalpur	Yes	c	b	c	c	a	b	Yes	c	c	c	c	c	Yes	a
1281	Dihi Jhanjra	b	c	b	c	c	b	b	Yes	c	c	c	c	c	Yes	a
1282	Aktarpur	b	c	a	c	c	b	b	Yes	c	c	c	c	c	Yes	a
1283	Bhabanipur	b	c	b	c	c	Yes	a	Yes	c	c	c	c	c	Yes	a
1284	Jamalpur	a	c	a	c	c	a	a	Yes	c	c	c	c	c		Yes

ys,village roads, banks & credit societies
 :-Yes is given, If not available within the
 code viz; a for < 5 Kms, b for 5-10 Kms
 place where facility is available is given).

Availability of miscellaneous facilities (If amenities available code -Yes is given, If not available within the village , the distance range code viz; a for < 5 Kms, b for 5-10 Kms and c for 10+ kms of nearest place where facility is available is given).

73	74	75	76	77	78	79	80	81	82	83	84	85	86	87	Name of Village	Serial Number
Kutchcha roads	Water bounded macadam(WBM) roads	Navigable waterway (river/canal)(NW)	Footpaths (FP)	Commercial & Co-operative Banks	ATM	Agricultural Credit Societies	Self-Help Group (SHG)	Public distribution system (PDS) shop	Mandis / Regular market	Weekly Haat	Agricultural marketing society	Integrated Child Development Scheme (Nutritional Centres)	Anganwadi Centre (Nutritional Centres)	Others (Nutritional Centres)		

Yes	Yes	Yes		b	c	Yes	Yes	a	c	a	c	Yes	Yes	a	Uttarbar	1244
Yes	Yes	Yes	a	b	c	c	a	a	Yes	Yes	c	Yes	a	a	Jay Chandrapur	1245
Yes	Yes	Yes	a	b	c	c	Yes	Yes	c	Yes	c	Yes	Yes	Yes	Paschim Bar	1246
Yes	Yes	a	a	b	c	Yes	Yes	Yes	c	a	c	Yes	Yes	Yes	Purba Bar	1247
Yes	Yes	a		b	c	Yes	Yes	a	c	a	c	Yes	Yes	Yes	Nimak Bar	1248
Yes	Yes	Yes		b	c	c	Yes	Yes	Yes	Yes	c	Yes	Yes	Yes	Sek Bar	1249
Yes	Yes	Yes		b	c	c	Yes	Yes	c	Yes	c	Yes	Yes	Yes	Mahammadpur	1250
a						c	Yes	Yes	c	Yes	Yes	Yes	Yes	Yes	Sandalpur	1251
Yes	Yes	Yes		b	c	c	Yes	Yes	c	a	c	Yes	Yes	Yes	Shribachchhipur	1252
a	a	a	Yes	b	c	c	Yes	Yes	c	a	b	c	Yes	Yes	Manoharpur	1253
a	b	a	Yes	b	c	Yes	Yes	a	c	a	b	c	Yes	Yes	Tirairpur	1254
Yes		a	Yes	b	c	Yes	Yes	a	c	a	b	c	a	Yes	Tirairpur Jalpal	1255
a	a	a	Yes	b	c	Yes	Yes	a	c	a	b	c	Yes	Yes	Chapal Ghata	1256
a		a	Yes	b	c	Yes	Yes	Yes	c	a	b	c	Yes	Yes	Durbba Chakri	1257
a		a	Yes	b	c	Yes	Yes	a	b	a	c	c	Yes	Yes	Parial Chak	1258
a			Yes	c	c	Yes	Yes	a	c	a	c	c	Yes	Yes	Benauda	1259
b	Yes	Yes	Yes	b	c	c	Yes	a	c	a	c	Yes	Yes	Yes	Kadua Jalpai	1260
b	c	a	Yes	b	c	c	Yes	a	c	c	c	Yes	Yes	Yes	Amra Talya	1261
b	c	b	Yes	b	c	c	Yes	a	c	a	c	Yes	Yes	Yes	Gar Bhera	1262
a	a	a	Yes	b	c	Yes	Yes	b	c	b	Yes	c	Yes	Yes	Mabarakpur	1263
b	c	b	Yes	b	c	c	a	a	c	a	c	a	a	Yes	Nata Talya	1264
a		a	Yes	b	c	Yes	Yes	b	c	a	b	c	a	Yes	Danaipur	1265
a	Yes	a	Yes	b	c	Yes	Yes	Yes	c	Yes	b	Yes	Yes	Yes	Chak Sibrampur	1266
b	c	a	Yes	b	c	c	a	a	c	a	c	Yes	Yes	Yes	Digha Nagar	1267
a	c	b	Yes	b	c	c	Yes	a	c	a	b	Yes	Yes	Yes	Kalupur	1268
a	c	b	Yes	b	c	c	Yes	a	c	a	b	a	a	Yes	Rayganja	1269
a	c	a	Yes	b	c	c	a	a	c	a	a	a	a	Yes	Bara Chak	1270
b	c	Yes	Yes	b	c	Yes	Yes	Yes	c	Yes	c	Yes	Yes	Yes	Gur Gram	1271
a	c	b	Yes	b	c	Yes	Yes	a	c	a	c	Yes	Yes	Yes	Munda Bhanga	1272
a	c	b	Yes	b	c	c	Yes	a	c	a	c	Yes	Yes	Yes	Purbba Kalupur	1273
a	c	b	Yes	b	c	c	Yes	a	c	a	c	a	a	Yes	Kismat Arajibar	1274
a	c	b	Yes	b	c	c	Yes	a	c	a	c	a	a	Yes	Nona Birampur	1275
a	c	b	Yes	a	c	Yes	Yes	a	b	a	c	Yes	Yes	Yes	Fatepur	1276
b	c	b	Yes	Yes	b	Yes	Yes	Yes	c	Yes	b	Yes	Yes	Yes	Gopinathpur	1277
b	c	b	Yes	a	c	b	Yes	a	c	a	c	Yes	Yes	Yes	Nunbar	1278
a				a	a	Yes	Yes	a	c	a	Yes	Yes	Yes	Yes	Barur Bheri	1279
a	c	Yes	b	a	c	c	Yes	a	c	a	c	Yes	Yes	Yes	Gopalpur	1280
a	c	b	Yes	b	c	c	Yes	a	c	a	c	Yes	Yes	Yes	Dihi Jhanjra	1281
a	b	b	Yes	b	c	c	Yes	Yes	c	Yes	c	Yes	Yes	Yes	Aktarpur	1282
a	c	a	Yes	b	c	c	Yes	a	c	a	b	a	a	Yes	Bhabanipur	1283
a	c	a	Yes	a	c	c	Yes	a	c	Yes	b	Yes	Yes	Yes	Jamalpur	1284

Availability of miscellaneous facilities (If amenities available code -Yes is given, If not available within the village , the distance range code viz; a for < 5 Kms, b for 5-10 Kms and c for 10+ kms of nearest place where facility is available is given).												Availability of electricity (Yes/No)			
Serial Number	Name of Village	ASHA (Accredited Social Health Activist)	Community centre with/without TV	Sports Field,	Sports Club / Recreation Centre	Cinema / Video Hall	Public Library	Public Reading Room	Newspaper Supply	Assembly Polling station	Birth & Death Registration Office	Power Supply for Domestic Use (ED)	Power Supply for Agricultural Use (EAG)	Power Supply for Commercial Use (EC)	Power Supply for All Uses (EA)
1	2	88	89	90	91	92	93	94	95	96	97	98	99	100	101

1244	Uttarbar	Yes	b	Yes	Yes	Yes	Yes	Yes	Yes	Yes	a	Yes	Yes	Yes	Yes
1245	Jay Chandrapur	Yes	a	b	Yes	c	b	a	Yes	a	a	Yes	No	No	No
1246	Paschim Bar	Yes	b	Yes	c	b	a	a	Yes	Yes	a	Yes	No	No	No
1247	Purba Bar	Yes	b	Yes	Yes	b	b	b	Yes	Yes	a	Yes	Yes	Yes	Yes
1248	Nimak Bar	Yes	b	Yes	Yes	b	b	b	Yes	Yes	Yes	Yes	Yes	No	No
1249	Sek Bar	Yes	b	Yes	a	b	a	a	Yes	Yes	Yes	Yes	Yes	Yes	Yes
1250	Mahammadpur	Yes	b	a	Yes	b	a	a	Yes	Yes	a	Yes	No	No	No
1251	Sandalpur	Yes	Yes	Yes	Yes	Yes	Yes	Yes	Yes	Yes	Yes	Yes	No	No	No
1252	Shribachchhipur	Yes	Yes	b	Yes	Yes	b	b	b	Yes	a	Yes	Yes	Yes	Yes
1253	Manoharpur	Yes	b	Yes	Yes	a	a	a	Yes	Yes	a	Yes	Yes	Yes	Yes
1254	Tiraipur	Yes	b	Yes	Yes	a	a	a	Yes	Yes	a	Yes	Yes	Yes	Yes
1255	Tiraipur Jalpal	Yes	b	a	a	a	a	a	Yes	a	a	Yes	Yes	Yes	Yes
1256	Chapal Ghata	Yes	b	a	a	a	a	a	Yes	a	a	Yes	Yes	Yes	Yes
1257	Durbba Chakri	Yes	b	a	a	a	a	a	Yes	Yes	Yes	Yes	Yes	Yes	Yes
1258	Parial Chak	Yes	b	a	a	a	a	a	Yes	Yes	a	Yes	Yes	Yes	Yes
1259	Benauda	Yes	c	a	a	a	a	a	Yes	Yes	a	Yes	Yes	Yes	Yes
1260	Kadua Jalpai	c	b	a	a	a	b	b	b	Yes	a	Yes	Yes	No	No
1261	Amra Talya	c	Yes	a	a	a	c	a	a	a	a	Yes	No	No	No
1262	Gar Bhera	c	c	Yes	a	b	b	b	Yes	Yes	a	Yes	No	Yes	No
1263	Mabarakpur	Yes	b	Yes	Yes	a	a	a	Yes	Yes	Yes	Yes	Yes	Yes	Yes
1264	Nata Talya	c	c	a	a	b	a	b	Yes	a	a	Yes	Yes	No	No
1265	Danaipur	Yes	b	a	a	a	a	a	Yes	a	a	Yes	No	No	No
1266	Chak Sibrampur	Yes	b	a	a	a	a	a	Yes	Yes	a	Yes	No	No	No
1267	Digha Nagar	c	c	a	a	a	b	b	a	a	Yes	Yes	No	No	No
1268	Kalupur	c	c	a	a	b	b	b	Yes	Yes	a	Yes	No	No	No
1269	Rayganja	c	Yes	a	a	b	b	b	Yes	a	a	Yes	Yes	No	No
1270	Bara Chak	c	c	a	b	b	b	b	b	a	a	Yes	No	No	No
1271	Gur Gram	c	c	Yes	Yes	b	c	Yes	Yes	Yes	Yes	Yes	Yes	Yes	Yes
1272	Munda Bhanga	c	Yes	a	a	b	b	b	Yes	a	a	Yes	No	No	No
1273	Purbba Kalupur	c	c	a	a	b	b	b	Yes	a	a	Yes	Yes	Yes	Yes
1274	Kismat Arajitbar	c	c	a	a	b	b	b	Yes	a	a	Yes	Yes	No	No
1275	Nona Birampur	c	c	a	b	b	b	Yes	Yes	a	a	Yes	Yes	Yes	Yes
1276	Fatepur	c	c	a	Yes	b	b	b	Yes	Yes	a	Yes	No	No	No
1277	Gopinathpur	c	Yes	a	Yes	b	b	Yes	Yes	Yes	Yes	Yes	Yes	Yes	Yes
1278	Nunbar	c	c	a	Yes	b	b	b	Yes	a	a	Yes	No	Yes	No
1279	Barur Bheri	Yes	Yes	Yes	Yes	Yes	Yes	Yes	Yes	Yes	Yes	Yes	No	No	No
1280	Gopalpur	c	c	a	a	b	b	b	a	Yes	Yes	Yes	No	Yes	No
1281	Dihi Jhanjra	Yes	Yes	a	a	b	b	b	a	a	a	Yes	No	Yes	No
1282	Aktarpur	c	c	Yes	Yes	c	c	c	Yes	Yes	Yes	Yes	No	Yes	No
1283	Bhabanipur	c	c	a	a	b	b	b	a	a	a	Yes	No	No	No
1284	Jamalpur	c	c	Yes	a	b	b	a	Yes	a	Yes	Yes	No	Yes	No

Nearest Town		Land Use							
		Area under different types of land use (in hectares rounded up to one decimal place)							
Name	Distance range code i.e. a for < 5 Kms, b for 5-10 Kms and c for 10+ kms .	Forests	Area under Non-agricultural Uses	Barren and Un-cultivable land	Permanent Pastures and Other Grazing Lands	Land Under Miscellaneous Tree Crops etc.	Culturable Waste Land	Name of Village	Serial Number
102	103	104	105	106	107	108	109	2	1

TAMLUK	c	0	23.4	0	0	0	0	Uttarbar	1244
TAMLUK	c	0	1	0	0	0	0	Jay Chandrapur	1245
TAMLUK	c	0	15.4	0	0	0	0	Paschim Bar	1246
TAMLUK	c	0	13	0	0	0	0	Purba Bar	1247
TAMLUK	c	0	11.8	0	0	0	0	Nimak Bar	1248
TAMLUK	c	0	9	0	0	0	0	Sek Bar	1249
CONTAI	c	0	160.9	0	0	0	95	Mahammadpur	1250
TAMLUK	c	0	5	0	0	0	0	Sandalpur	1251
EGRA	c	0	2.5	0	0	0	0	Shribachchhipur	1252
CONTAI	c	0	26.5	0	0	0	0	Manoharpur	1253
CONTAI	c	0	22.5	0	0	0	0	Tiraipur	1254
CONTAI	c	0	12.3	0	0	0	0	Tiraipur Jalpal	1255
CONTAI	c	0	9.1	0	0	0	0	Chapal Ghata	1256
CONTAI	c	0	5.2	0	0	0	0	Durbba Chakri	1257
CONTAI	c	0	9.4	0	0	0	0	Parial Chak	1258
CONTAI	c	0	20.3	0	0	0	0	Benauda	1259
CONTAI	c	0	6.6	0	0	0	0	Kadua Jalpai	1260
CONTAI	c	0	5.2	0	0	0	0	Amra Talya	1261
CONTAI	c	0	28.2	0	0	0	0	Gar Bhera	1262
CONTAI	c	0	8.3	0	0	0	0	Mabarakpur	1263
CONTAI	c	0	6.7	0	0	0	0	Nata Talya	1264
CONTAI	c	0	15.4	0	0	0	0	Danaipur	1265
CONTAI	c	0	7.9	0	0	0	0	Chak Sibrampur	1266
CONTAI	c	0	12.3	0	0	0	0	Digha Nagar	1267
CONTAI	c	0	12	0	0	0	0	Kalupur	1268
CONTAI	c	0	6.6	0	0	0	0	Rayganja	1269
CONTAI	c	0	1	0	0	0	0	Bara Chak	1270
CONTAI	c	0	5.6	0	0	0	0	Gur Gram	1271
CONTAI	c	0	7.7	0	0	0	0	Munda Bhanga	1272
CANTAI	c	0	10.2	0	0	0	0	Purbba Kalupur	1273
CONTAI	c	0	6.7	0	0	0	0	Kismat Arajibar	1274
CONTAI	c	0	5.2	0	0	0	0	Nona Birampur	1275
CONTAI	c	0	20.6	0	0	0	0	Fatepur	1276
CONTAI	c	0	14.8	0	0	0	0	Gopinathpur	1277
CONTAI	c	0	4.1	0	0	0	0	Nunbar	1278
CONTAI	c	0	14.2	0	0	0	0	Barur Bheri	1279
CONTAI	c	0	12.9	0	0	0	0	Gopalpur	1280
CONTAI	c	0	1.3	0	0	0	0	Dihi Jhanjra	1281
CONTAI	c	0	17.6	0	0	0	0	Aktarpur	1282
CONTAI	c	0	1.9	0	0	0	0	Bhabanipur	1283
CONTAI	c	0	3.8	0	0	0	0	Jamalpur	1284

Land Use											
Area under different types of land use (in hectares rounded up to one decimal place)							Area irrigated by source (in hectare).				
Serial Number	Name of Village	Fallow lands other than current fallows	Current Fallows	Net Area Sown	Total Irrigated Land Area	Total Un-irrigated Land Area	Canals (C)	Wells/Tube-wells(W/TW)	Tanks/Lakes(T/L)	Water Falls(WF)	Others(O)
1	2	110	111	112	113	114	115	116	117	118	119

1244	Uttarbar	0	0	244.3	151	93.3	15	20	0	0	116
1245	Jay Chandrapur	0	0	20	6	14	0	0	0	0	6
1246	Paschim Bar	0	0	231.2	121	110.2	7	1	0	0	113
1247	Purba Bar	0	0	134.3	79.2	55.2	0	8	0	0	71.2
1248	Nimak Bar	0	0	179	102	77	0	102	0	0	0
1249	Sek Bar	0	0	38.2	11	27.2	0	11	0	0	0
1250	Mahammadpur	0	0	487	102	385	0	102	0	0	0
1251	Sandalpur	0	0	20.2	11	9.2	1	10	0	0	0
1252	Shribachchhipur	0	0	43.5	31.5	12	0	31.5	0	0	0
1253	Manoharpur	0	0	134.4	24.4	110	0	24.4	0	0	0
1254	Tiraipur	0	0	98	23.1	74.9	0	23.1	0	0	0
1255	Tiraipur Jalpal	0	0	57.8	16.2	41.6	0	16.2	0	0	0
1256	Chapal Ghata	0	0	37.2	11.7	25.5	0	11.7	0	0	0
1257	Durbba Chakri	0	0	23.4	3.2	20.2	0	3.2	0	0	0
1258	Parial Chak	0	0	38.5	10.9	27.6	0	10.9	0	0	0
1259	Benauda	0	0	89.1	19.4	69.6	0	19.4	0	0	0
1260	Kadua Jalpai	0	0	36.4	15	21.5	0	15	0	0	0
1261	Amra Talya	0	0	24.3	10.9	13.4	0	10.9	0	0	0
1262	Gar Bhera	0	0	147.4	32.4	115	0	32.4	0	0	0
1263	Mabarakpur	0	0	36.8	17	19.9	0	17	0	0	0
1264	Nata Talya	0	0	28.3	10.1	18.2	0	10.1	0	0	0
1265	Danaipur	0	0	70.7	14.5	56.2	0	14.5	0	0	0
1266	Chak Sibrampur	0	0	53.7	10.5	43.1	0	10.5	0	0	0
1267	Digha Nagar	0	0	65.6	10.1	55.5	0	10.1	0	0	0
1268	Kalupur	0	0	48.6	9.3	39.3	0	9.3	0	0	0
1269	Rayganja	0	0	56.7	10.1	46.6	0	0	0	0	10.1
1270	Bara Chak	0	0	16.2	9.9	6.4	0	0	0	0	9.9
1271	Gur Gram	0	0	91.1	67.5	23.6	0	0	0	0	67.5
1272	Munda Bhanga	0	0	48.6	16.2	32.4	0	0	0	0	16.2
1273	Purbba Kalupur	0	0	65.2	18.2	47	0	0	0	0	18.2
1274	Kismat Arajitbar	0	0	22.2	6.1	16.2	0	0	0	0	6.1
1275	Nona Birampur	0	0	24.3	10.9	13.4	0	0	0	0	10.9
1276	Fatepur	0	0	95.6	36.4	59.1	0	0	0	0	36.4
1277	Gopinathpur	0	0	146.4	67.7	78.7	0	0	0	0	67.7
1278	Nunbar	0	0	22.7	10.1	12.6	0	0	0	0	10.1
1279	Barur Bheri	0	0	125.5	34.4	91.1	0	0	0	0	34.4
1280	Gopalpur	0	0	64.7	19	45.8	0	0	0	0	19
1281	Dihi Jhanjra	0	0	8.3	4.2	4	0	0	0	0	4.2
1282	Aktarpur	0	0	72.9	21.4	51.4	0	0	0	0	21.4
1283	Bhabanipur	0	0	8.1	6	2	0	0	0	0	6
1284	Jamalpur	0	0	14.2	8.1	6.1	0	8.1	0	0	0

Name of three most important commodities manufactured			Name of Village	Serial Number
First	Second	Third		
120	121	122	2	1

Bire	Uttarbar	1244
Biri	Jay Chandrapur	1245
Bire	Paschim Bar	1246
Bere	Purba Bar	1247
Bere	Nimak Bar	1248
Bire	Sek Bar	1249
Biri	Mahammadpur	1250
Biri	Sandalpur	1251
	Shribachchhipur	1252
	Manoharpur	1253
	Tiraipur	1254
	Tiraipur Jalpal	1255
	Chapal Ghata	1256
	Durbba Chakri	1257
	Parial Chak	1258
	Benauda	1259
	Kadua Jalpai	1260
	Amra Talya	1261
	Gar Bhera	1262
	Mabarakpur	1263
	Nata Talya	1264
	Danaipur	1265
	Chak Sibrampur	1266
	Digha Nagar	1267
	Kalupur	1268
	Rayganja	1269
	Bara Chak	1270
	Gur Gram	1271
	Munda Bhanga	1272
	Purbba Kalupur	1273
	Kismat Arajibar	1274
	Nona Birampur	1275
	Fatepur	1276
	Gopinathpur	1277
	Nunbar	1278
	Barur Bheri	1279
	Gopalpur	1280
	Dihi Jhanjra	1281
	Aktarpur	1282
	Bhabanipur	1283
	Jamalpur	1284

Census of India 2011
Amenities and Land use

Serial Number	Name of Village	Location code no.	Total area of the village (in hectares rounded up to one decimal place)	Total population (2011 census)	Number of households (2011 census)	Number of educational amenities available in village, the distance range code viz; a for 0-5 kms, b for 5-10 kms, c for 10+ kms of nearest place where facility is available							
						Pre-Primary school (PP)	Primary school (P)	Middle school (M)	Secondary School (S)	Senior Secondary school (SS)	Degree college of arts, science & commerce (ASC)	Engineering college(EC)	Medical college (MC)
1	2	3	4	5	6	7	8	9	10	11	12	13	14
1285	Ghoshpur	345412	29	142	37	2	1	a	a	a	c	c	c
1286	Nona Ghoshpur	345413	116.1	932	244	1	1	a	a	a	c	c	c
1287	Setka Phali	345414	3.9	64	14	a	a	a	a	a	c	c	c
1288	Lachhipur	345415	57.9	907	214	2	2	a	a	a			
1289	Uttar Shibarampur	345416	46.3	365	70	2	2		a	a	c	c	c
1290	Khaga	345417	93.5	1418	296	1	2	1	a	a	c	c	c
1291	Subodhpur	345418	37	306	70	a	a	a	a	a	c	c	c
1292	Paschim Ghoshpur	345419	26.6	885	193	2	1	1	a	a	c	c	c
1293	Shatupur	345420	29.1	421	80	1	2	a	a	a	c	c	c
1294	Anantapur	345421	61.4	622	137	1	1	1	1	a	c	c	c
1295	Jali Bar	345422	49.6	765	181	2	2	a	a	a	c	c	c
1296	Bishnupur	345423	183	3185	672	2	3	1	1	a	b	c	c
1297	Sarangpur	345424	134	948	185	a	a	a	b	a	c	c	c
1298	Babia	345425	82.8	1304	281	2	2	a	a	b	c	c	c
1299	Jadupur	345426	54.9	578	135	2	2	1	a	a	c		
1300	Bar Jadupur	345427	18.2	71	18	a	a	a	a	a	c		
1301	Haripur	345428	28.5	196	54	1	2	a	a	a	c	c	c
1302	Ilashpur	345429	287.5	2554	610	2	3	a	a	a	b	c	c
1303	Siulipur	345430	124.3	1026	259	1	1	1	1	1	c	c	c
1304	Raybar	345431	58.4	489	122	1	1	1	a	a	c	c	c
1305	Balishwar Bar	345432	23.6	0	0								
1306	Harma Shani	345433	82.4	290	77	a	a	a	a	a	c	c	
1307	Brahmattar Bar	345434	59.9	132	29	a	a	a	a	a	c	c	c
1308	Jali Gopinathpur	345435	133.1	1172	273	1	1	a	a	a	c	c	c
1309	Banki Bheri	345436	13.7	653	171	1	1	a	a	b	b	c	c
1310	Nilkanta Pur	345437	177.7	1533	368	1	1	1	a	b	b	c	c
1311	Sankarpur	345438	241	1343	335	2	3	2	1	b	c	c	
1312	Jali Bishnupur	345439	134.4	1313	319	1	1	a	a	a	b	c	c
1313	Bar Basudebpur	345440	84.9	942	209	3	3	2	a	a	b	c	c
1314	Kuber Datta Bhera	345441	20.1	652	146	2	2	a	a	a	b	c	c
1315	Paik Bheri	345442	97.8	1124	257	1	1	a	a	a	b	c	c
1316	Shyampur	345443	70	278	71	3	3	a	a	b	c	c	c
1317	Kalur Bheri	345444	76.8	1782	404	1	1	a	a	a	b	c	c
1318	Bachchhipur	345445	60	2390	457	2	3	a	a	a	b	c	c
1319	Durgapur	345446	37.5	619	141	1	1	a	a	a	c	c	c
1320	Lal Chandrabar	345447	34.2	540	138	2	2	a	a	a	c	c	c
1321	Gopal Dasbar	345448	45.5	361	87	a	a	a	a	a	c	c	c
1322	Gobindapur	345449	45.5	38	9	a	a	a	a	a	c	c	c
1323	Jhanjhra	345450	40.6	500	123	a	a	a	a	a	c	c	c
1324	Nij Basudebpur	345451	20.3	523	118	2	2	a	a	a	a	a	a
1325	Haripur	345452	14.1	50	11	a	b	a	a	a	c	c	c
1326	Gopi Mohanbar	345453	46.5	938	213	3	3	1	1	1	a	a	a
1327	Telibar	345454	13.7	75	17	a	a	a	a	a	a	a	a

- Village Directory

(As in 2009)

le. (If not available within the < 5 Kms, b for 5-10 Kms and c cility is available is given).						Number of Medical Amenities available. (If not available within the village , the distance range code viz; a for < 5 Kms, b for 5-10 Kms and c for 10+ kms of nearest place where facility is available is given).												
Management institute (MI)	Polytechnic (Pt)	Vocational training school /ITI	Non-formal training centre (NFTC)	Special school for disabled (SSD)	Others (specify)	Community health centre (CHC)	Primary health centre (PHC)	Primary health sub centre (PHS)	Maternity and child welfare centre (MCW)	T.B. clinic (TBC)	Hospital-allopathic (HA)	Hospital-alternative medicine (HO)	Dispensary (D)	Veterinary hospital (VH)	Mobile health clinic (MHC)	Family welfare centre (FWC)	Name of Village	Serial Number
15	16	17	18	19	20	21	22	23	24	25	26	27	28	29	30	31	2	1
c	c	b	c	c	2	c	b	a	a	b	b	c	a	b	c	a	Ghoshpur	1285
c	c	b	c	c	2	c	c	a		c	c	c	a	c	c	a	Nona Ghoshpur	1286
c	c	c	c	1	2	c	a	a	a	a	a	a	c	a	a	a	Setka Phali	1287
						c	a	a	a	a	a	c	a	a		a	Lachhipur	1288
c	c	c		c	1	c	a	a	a	a	b	c	b	b		b	Uttar Shibarampur	1289
c	c	c	c	c		c	b	a	b	b	b	c	a	b		b	Khaga	1290
c	c	c	c	c		c	a	b	a	a	a	c	a	a		a	Subodhpur	1291
c	c	c	c			c	a	a	a	a	a	c	a	a		a	Paschim Ghoshpur	1292
c	c	c	c		a	c	a		a	a	a	c	a	a		a	Shatupur	1293
c	c		a	c	2	c	a	a	a	a	a	c	a	a		a	Anantapur	1294
c	c		c	2	2	c	a	a	b	a	a	a	c	a	b	a	Jali Bar	1295
c	c	c	c			c	a	a	a	a	a	c	a	a		a	Bishnupur	1296
c	c	c	a	c		c	b	a	b	b	b	c	b	b		b	Sarangpur	1297
c	c	c	c			c	b	a	b	b	b	c	b	b	b	b	Babia	1298
a						c	b	a	a	c	b	b	a	c	b	a	Jadupur	1299
						c	c	a	b	c	b	b	a	b	b	a	Bar Jadupur	1300
c	c	c		c		c	b	a	a	b	b		b	c		a	Haripur	1301
c	c	c		c		c	b	a	b	b	b	c	b	b		b	Ilashpur	1302
	c	c	c			c		1	1	a	a	c		c			Siulipur	1303
c	c	c	c		2	c	a	a	a	a	c	a	c		c	a	Raybar	1304
																	Balishwar Bar	1305
c	c	c	c	c		b	b	a	a	b	b	c	a	b		a	Harma Shani	1306
c	c	c	c	c		c	a	a	a	c	a	c	a	c		a	Brahmattar Bar	1307
c	c	c	c	c		c	a	a	a	c	a	c		c		a	Jali Gopinathpur	1308
c	c	c	c	c		c	a	a	a	c	a	c		c		a	Banki Bheri	1309
c	c	c	c	c		c	a	a	a	c	a	c		c			Nilkanta Pur	1310
c	c	c	c			b	a	a	a	a	b	a	c	b		a	Sankarpur	1311
c	c	c	c	c		b	a	a	a	b	a	c	a	b		a	Jali Bishnupur	1312
c	c	c	c			c	b	a	b	b	b	c	b	b		b	Bar Basudebpur	1313
c	c	c	c			c	a		1	a	a	a	c	a	a	a	Kuber Datta Bhera	1314
c	c	c	c			c	a	a	a	a	a	c	a	a		a	Paik Bheri	1315
c	c	c				c	a	a	a	a	a	c	a	a		a	Shyampur	1316
c	c	c	c			c	a	a	a	a	a	c	a	a		a	Kalur Bheri	1317
c	c	c	c			c	a		1	a	a	a	c	c	a	c	Bachchhipur	1318
c	c	c	c	c	c	c	a	a	a	a	a	c	a	a		a	Durgapur	1319
c	c	c	c			c	a	a	a	a	a	c	c	a		a	Lal Chandrabar	1320
c	c	c	c			c	a	a	a	a	a	c	a	a		a	Gopal Dasbar	1321
c	c	c	c			c	a	a	a	a	a	c	a	a		a	Gobindapur	1322
c	c	b	c	c		c	c	a	a	c	c	c	b	c	c	a	Jhanjhra	1323
a	a	a	a	a		a	a	a	a	a	a	a	a	a	a	a	Nij Basudebpur	1324
c	c	c	c			c	a	a	a	a	a	c	a	a		a	Haripur	1325
a	a	a	a		a	a	a	a	a	a	a	a	a	a	a	a	Gopi Mohanbar	1326
a	a	a	a	a		a	a	a	a	a	a	a	a	a	a	a	Telibar	1327

Serial Number	Name of Village	Number of Non-Government Medical Amenities available.							Availability of drinking water - Yes / No							
		Charitable non Govt. hospital/Nursing home.	Medical practitioner with MBBS Degree	Medical practitioner with other degree	Medical practitioner with no degree	Traditional practitioner and faith healer	Medicine Shop	Others	Tap water (Treated/Untreated)	Well water (Covered / Uncovered well)	Hand Pump	Tube wells / Bore well	Spring	River / Canal	Tank / Pond / Lake	Others
1	2	32	33	34	35	36	37	38	39	40	41	42	43	44	45	46
1285	Ghoshpur	0	0	0	0	1	1	0	No	No	Yes	No	No	No	No	No
1286	Nona Ghoshpur	0	0	0	0	0	0	0	No	No	Yes	No	No	No	No	No
1287	Setka Phali	0	0	0	0	1	0	0	No	No	No	No	No	No	Yes	No
1288	Lachhipur	0	0	0	1	1	0	0	No	No	Yes	Yes	No	No	Yes	No
1289	Uttar Shibarampur	0	0	0	1	1	0	0	No	No	Yes	No	No	No	Yes	No
1290	Khaga	0	0	1	1	0	0	0	No	No	Yes	Yes	No	No	Yes	No
1291	Subodhpur	0	0	0	1	1	0	0	No	No	Yes	Yes	No	No	Yes	No
1292	Paschim Ghoshpur	0	0	0	1	1	0	0	No	No	Yes	No	No	No	Yes	No
1293	Shatupur	0	0	0	5	0	0	0	No	No	Yes	No	No	No	Yes	No
1294	Anantapur	0	0	0	0	1	0	0	No	No	Yes	No	No	No	No	No
1295	Jali Bar	0	0	0	0	3	1	0	Yes	No	Yes	Yes	No	No	Yes	No
1296	Bishnupur	0	0	0	5	0	0	0	Yes	No	Yes	No	No	Yes	No	No
1297	Sarangpur	0	0	0	0	1	0	0	No	No	Yes	Yes	No	No	Yes	No
1298	Babia	0	0	0	1	1	0	0	No	No	Yes	Yes	No	No	Yes	No
1299	Jadupur	0	0	1	0	0	0	0	No	No	Yes	Yes	No	Yes	Yes	No
1300	Bar Jadupur	0	0	0	1	0	0	0	No	No	Yes	No	No	Yes	Yes	No
1301	Haripur	0	0	0	0	0	2	0	No	No	Yes	Yes	No	No	Yes	No
1302	Ilashpur	0	0	0	0	5	3	1	No	No	Yes	Yes	No	No	Yes	Yes
1303	Siulipur	0	0	0	2	0	0	0	No	No	Yes	No	No	No	Yes	No
1304	Raybar	2	0	0	0	0	0	0	No	No	Yes	Yes	No	Yes	Yes	No
1305	Balishwar Bar															
1306	Harma Shani	0	0	1	0	0	0	0	No	No	Yes	Yes	No	No	Yes	No
1307	Brahmattar Bar	0	0	0	0	0	0	0	No	No	Yes	No	No	Yes	Yes	No
1308	Jali Gopinathpur	3	0	0	0	0	0	0	No	No	Yes	Yes	No	Yes	Yes	No
1309	Banki Bheri	4	0	0	0	0	0	0	No	No	Yes	Yes	No	Yes	Yes	No
1310	Nilkanta Pur	0	0	0	2	0	0	0	No	No	Yes	Yes	No	Yes	Yes	No
1311	Sankarpur	0	0	0	0	2	1	0	Yes	No	Yes	Yes	No	Yes	Yes	No
1312	Jali Bishnupur	0	0	1	2	3	0	0	Yes	Yes	Yes	No	No	Yes	No	Yes
1313	Bar Basudebpur	0	1	1	1	1	0	0	No	No	Yes	Yes	No	No	Yes	No
1314	Kuber Datta Bhera	0	0	0	1	0	0	0	No	No	Yes	No	No	No	Yes	No
1315	Paik Bheri	0	0	0	0	2	0	0	No	No	Yes	Yes	No	No	Yes	No
1316	Shyampur	0	0	0	1	0	0	0	No	No	Yes	Yes	No	No	Yes	No
1317	Kalur Bheri	0	1	1	3	1	0	1	Yes	No	Yes	Yes	No	No	Yes	No
1318	Bachchhipur	0	0	0	1	0	1	0	No	No	Yes	Yes	No	No	Yes	No
1319	Durgapur	0	0	0	0	1	0	0	Yes	No	Yes	No	No	No	Yes	No
1320	Lal Chandrabar	0	0	0	1	1	0	0	No	No	Yes	Yes	No	No	Yes	No
1321	Gopal Dasbar	0	0	0	1	1	0	0	No	No	Yes	Yes	No	No	Yes	No
1322	Gobindapur	0	0	0	0	1	0	0	No	No	No	Yes	No	No	No	Yes
1323	Jhanjhra	0	0	0	0	0	0	0	No	No	Yes	No	No	No	No	No
1324	Nij Basudebpur	0	0	0	0	0	0	0	Yes	No	Yes	No	No	No	No	No
1325	Haripur	0	0	0	0	0	0	0	No	No	No	No	No	No	Yes	No
1326	Gopi Mohanbar	0	0	0	0	0	0	1	Yes	No	Yes	No	No	No	No	No
1327	Telibar	0	0	0	0	0	0	0	No	No	Yes	No	No	No	No	No

Availability of toilet & others Yes / No				Communication and transport facilities (If amenities available code -Yes is given except for Village Pin Code ,If not available within the village , the distance range code viz; a for < 5 Kms, b for 5-10 Kms and c for 10+ kms of nearest place where facility is available is given).									
Community toilet including bath.	Community toilet excluding bath.	Rural sanitary mart or sanitary hardware outlet available near the village.	Community bio- gas or recycle of waste for productive use.	Post office(PO)	Sub post office (SPO)	Post & Telegraph office (P&TO)	Village Pin Code	Telephones (Land lines)	Public call office (PCO)	Mobile phone coverage	Name of Village	Serial Number	
47	48	49	50	51	52	53	54	55	56	57	2	1	
No	No	No	No	a	b	b	721633	a	c	Yes	Ghoshpur	1285	
No	No	No	No	a	c	c	721633	a	b	Yes	Nona Ghoshpur	1286	
No	Yes	Yes	No	a	a	a	721601	Yes	b	Yes	Setka Phali	1287	
No	No	Yes	No	a	a	a	721601	Yes	b	Yes	Lachhipur	1288	
No	No	Yes	No	a	a	c	721601	Yes	c	Yes	Uttar Shibarampur	1289	
No	No	Yes	No	a	b	b	721601	Yes	c	Yes	Khaga	1290	
No	No	Yes	No	a	a	a	721601	Yes	c	Yes	Subodhpur	1291	
No	No	Yes	No	a	a	a	721601	Yes	b	Yes	Paschim Ghoshpur	1292	
No	No	Yes	No	a	a	a	721601	Yes	c	Yes	Shatupur	1293	
No	Yes	Yes	No	Yes	a	a	721601	Yes	b	Yes	Anantapur	1294	
No	No	Yes	No	a	a	a	721601	a	b	a	Jali Bar	1295	
No	No	Yes	No	a	a	a	721601	Yes	b	Yes	Bishnupur	1296	
No	No	Yes	No	a	b	b	721601	Yes	c	Yes	Sarangpur	1297	
No	Yes	Yes	No	a	b	b	721601	Yes	c	Yes	Babia	1298	
No	No	Yes	No	a	b	c	721601	a	c	Yes	Jadupur	1299	
No	No	Yes	No	a	b	c	721601	a	c	Yes	Bar Jadupur	1300	
No	No	No	No	b	a	b		a	c	Yes	Haripur	1301	
No	No	Yes	No	Yes	b	b	721601	Yes	b	Yes	Ilashpur	1302	
No	No	Yes	Yes		a	c	721601	a	b	Yes	Siulipur	1303	
Yes	Yes	Yes	Yes	a	c	c	721626	b	b	Yes	Raybar	1304	
											Balishwar Bar	1305	
No	No	Yes	Yes	a	b	c	721601	b	b	Yes	Harma Shani	1306	
No	No	Yes	No	a	c	c	721458	c	c	Yes	Brahmattar Bar	1307	
No	No	Yes	Yes	a	c	c	721458	b	b	Yes	Jali Gopinathpur	1308	
No	No	Yes	Yes	Yes	c	Yes	721458	b	c	Yes	Banki Bheri	1309	
No	No	Yes	Yes	a	c	c	721458	b	b	Yes	Nilkanta Pur	1310	
No	No	Yes	Yes	a	b	c	721458	Yes	b	Yes	Sankarpur	1311	
No	Yes	Yes	Yes	a	b	c	721601	Yes	b	Yes	Jali Bishnupur	1312	
Yes	No	No	No	a	b	b	721601	Yes	b	Yes	Bar Basudebpur	1313	
No	No	Yes	No	a	a	a	721601	Yes	c	Yes	Kuber Datta Bhera	1314	
Yes	No	No	No	Yes	a	a	721601	Yes	b	Yes	Paik Bheri	1315	
No	Yes	Yes	No	a	a	a	721601	Yes	b	Yes	Shyampur	1316	
No	No	Yes	No	a	a	a	721601	Yes	c	Yes	Kalur Bheri	1317	
No	No	Yes	No	a	a	a	721601	Yes	c	Yes	Bachchhipur	1318	
No	No	Yes	No	a	a	a	721601	Yes	b	Yes	Durgapur	1319	
No	No	No	No	a	a	a	721601	Yes	c	Yes	Lal Chandrabar	1320	
No	No	Yes	No	a	a	a	721601	Yes	c	Yes	Gopal Dasbar	1321	
No	No	No	No	a	a	a	721601	a	b	Yes	Gobindapur	1322	
No	No	No	No	a	a	a	721633	a	b	Yes	Jhanjhra	1323	
No	No	No	No	a	a	a	721601	a	b	a	Nij Basudebpur	1324	
No	No	Yes	No	a	a	a		a	b	Yes	Haripur	1325	
No	No	No	No	a	a	a	721601	Yes	b	Yes	Gopi Mohanbar	1326	
No	No	No	No	a	a	a	721601	a	b	a	Telibar	1327	

Communication and transport facilities (If amenities available code -Yes is given except for Village Pin Code ,If not available within the village , the distance range code viz; a for < 5 Kms, b for 5-10 Kms and c for 10+ kms of nearest place where facility is available is given).													Village connected to highway (If amenities available code viz; a for < 5 Kms, b for 5-10 Kms and c for 10+ kms of nearest place where facility is available is given).			
Serial Number	Name of Village	Internet cafes/ Common service centre (CSC)	Private courier facility	Bus service (Public & Private)	Railway stations	Auto/Modified Autos	Taxis and Vans	Tractors	Cycle-pulled rickshaws(Manual & Machine driven)	Carts driven by animals	Sea /River ferry service	Connected to national highway(NH)	Connected to state highway(SH)	Connected to major district road (MDR)	Connected to others district road	Pucca roads
1	2	58	59	60	61	62	63	64	65	66	67	68	69	70	71	72
1285	Ghoshpur	b	b	b	c	c	Yes	Yes	Yes	c	c	c	c	c	Yes	a
1286	Nona Ghoshpur	b	c	a	c	c	Yes	Yes	Yes	c	c	c	c	c	Yes	b
1287	Setka Phali	a	a	a	c	a	a	b	Yes	c	c	c	c	a	a	a
1288	Lachhipur	a	a	a	c	b	a	a	Yes	c	c	c	c	a	a	a
1289	Uttar Shibarampur	a	a	a	c	b	a	b	Yes	c	c	c	c	a	a	b
1290	Khaga	b	b	Yes	c	b	b	a	Yes	c	c	c	c	b	Yes	Yes
1291	Subodhpur	a	a	a	c	b	a	a	Yes	c	c	c	c	a	b	a
1292	Paschim Ghoshpur	a	a	Yes	c	c	a	a	Yes	c	c	c	c	a	Yes	Yes
1293	Shatupur	a	a	a	c	c	a	a	Yes	c	c	c	c	a	Yes	a
1294	Anantapur	a	a	a	c	c	a	b	Yes	c	c	c	c	a	a	a
1295	Jali Bar	c	c	a	c	a	Yes	Yes	a	c	c	c	c	a	a	b
1296	Bishnupur	a	a	a	c	c	a	a	Yes	c	c	c	c	a	a	a
1297	Sarangpur	b	b	a	c	b	b	a	Yes	c	c	c	c	b	Yes	a
1298	Babia	b	b	a	c	a	b	a	Yes	c	c	c	c	b	Yes	a
1299	Jadupur	a	c	a	c	b	a	a	Yes	c	c	c	c	c	c	a
1300	Bar Jadupur	a	c	a	c	a	Yes	b	Yes	c	c	c	c	c	c	a
1301	Haripur	b	b	a	c	a	Yes	a	Yes	c	c	c	c	b	a	a
1302	Ilashpur	b	b	b	c	a	b	a	Yes	c	c	c	c	b	a	a
1303	Siulipur	c	c	a	c	c	c		Yes	c	c	c	b	c	b	a
1304	Raybar	c	c	a	c	c	c	c	Yes	c	c	c	a	a	a	a
1305	Balishwar Bar															
1306	Harma Shani	c	c	b	c	c	c	c	Yes	c	c	c	b	c	b	b
1307	Brahmattar Bar	c	c	b	c	c	c		a	c	c	c	b	c	b	b
1308	Jali Gopinathpur	c	c	b	c	c	c	c	Yes	c	c	c	b	b	b	b
1309	Banki Bheri	c	c	b	c	c	c	c	Yes	c	c	c	b	b	b	b
1310	Nilkanta Pur	c	c	b	c	b	b	c	Yes	c	c	c	b	b	b	b
1311	Sankarpur	c	c	a	c	c	c	c	Yes	c	c	c	a	a	a	a
1312	Jali Bishnupur	c	c	a	c	c	c	Yes	Yes	c	c	c	a	a	a	a
1313	Bar Basudebpur	b	b	a	c	c	b	a	Yes	c	c	c	c	b	b	b
1314	Kuber Datta Bhera	a	a	a	c	c	a	Yes	Yes	c	c	c	c	a	a	a
1315	Paik Bheri	a	a	a	c	c	a	a	Yes	c	c	c	c	a	a	a
1316	Shyampur	a	a	a	c	c	a	a	Yes	c	c	c	c	a	b	a
1317	Kalur Bheri	a	a	a	c	c	Yes	a	Yes	c	c	c	c	a	Yes	a
1318	Bachchhipur	a	a	a	c	c	Yes	a	Yes	c	c	c	c		Yes	a
1319	Durgapur	a	a	a	c	b	a	b	Yes	c	c	c	c	a	a	a
1320	Lal Chandrabar	a	a	c	Yes	c	a	b	Yes	c	c	c	c	a	a	a
1321	Gopal Dasbar	a	a	a	c	c	a	b	Yes	c	c	c	c	a	a	a
1322	Gobindapur	a	a	a	c	a	a	b	Yes	c	c	c	c	a	a	a
1323	Jhanjhra	a	c	a	c	c	a	a	Yes	c	c	c	c	c	Yes	a
1324	Nij Basudebpur	a	a	a	c	a	a	Yes	a	c	c	a	a	a		a
1325	Haripur	a	a	a	c	c	a	a	Yes	c	c	c	c	a	a	a
1326	Gopi Mohanbar	a	a	a	c	a	a	a	Yes	c	c	a	a	a	Yes	a
1327	Telibar	a	a	a	c	a	a	Yes	a	c	c	a	a	a	a	a

ys,village roads, banks & credit societies
:-Yes is given, If not available within the
code viz; a for < 5 Kms, b for 5-10 Kms
place where facility is available is given).

Availability of miscellaneous facilities (If amenities available code -Yes is given, If not
available within the village , the distance range code viz; a for < 5 Kms, b for 5-10 Kms
and c for 10+ kms of nearest place where facility is available is given).

73	74	75	76	77	78	79	80	81	82	83	84	85	86	87	Name of Village	Serial Number
a	b	b	Yes	b	c	c	a	a	c	a	c	a	a	Yes	Ghoshpur	1285
a	b	b	Yes	b	c	c	Yes	a	c	a	b	Yes	Yes	Yes	Nona Ghoshpur	1286
a	Yes	Yes	Yes	a	b	c	a	c	c	a	a	a	a	Yes	Setka Phali	1287
a	Yes	Yes	Yes	a	b	c	Yes	a	c	a	b	Yes	Yes	Yes	Lachhipur	1288
b	Yes	Yes	Yes	a	c	c	a	a	c	a	a	Yes	Yes	Yes	Uttar Shibarampur	1289
b	Yes	a	Yes	b	c	c	Yes	a	c	a	a	Yes	Yes	Yes	Khaga	1290
Yes	Yes	Yes	Yes	a	a	c	a	a	c	a	a	Yes	Yes	Yes	Subodhpur	1291
b	Yes	Yes	Yes	a	b	c	Yes	a	c	Yes	Yes	Yes	Yes	Yes	Paschim Ghoshpur	1292
b	Yes	Yes	Yes	b	Yes	Yes	a	a	c	a	a	Yes	Yes	Yes	Shatapur	1293
a	Yes	a	Yes	a	b	c	Yes	Yes	c	a	a	a	Yes	Yes	Anantapur	1294
a	Yes	a	Yes	a	b	c	Yes	a	c	a	a	Yes	Yes	Yes	Jali Bar	1295
a	Yes	Yes	Yes	a	b	c	Yes	Yes	c	a	a	Yes	Yes	Yes	Bishnupur	1296
a	Yes	Yes	Yes	b	b	c	Yes	a	c	a	c	Yes	Yes	Yes	Sarangpur	1297
a	Yes	Yes	Yes	b	b	c	a	a	c	a	Yes	Yes	Yes	Yes	Babia	1298
a	a	a	Yes	b	c	Yes	a	b	c	b	Yes	c	Yes	Yes	Jadupur	1299
a	a	b	Yes	b	c	c	Yes	a	c	a	b	c	a	Yes	Bar Jadupur	1300
Yes	Yes	Yes	Yes	b	c	c	Yes	Yes	Yes	Yes	c	a	a	Yes	Haripur	1301
a	Yes	Yes	Yes	b	b	Yes	Yes	Yes	Yes	Yes	b	Yes	Yes	Yes	Ilashpur	1302
a	Yes	Yes	Yes	a	a	c	Yes	c	b	Yes	b	Yes	Yes	Yes	Siulipur	1303
a	Yes	Yes	Yes	a	c	c	Yes	c	b	a	b	Yes	Yes	Yes	Raybar	1304
															Balishwar Bar	1305
a		b		b	b	b	Yes	c	c	a	Yes	Yes	Yes	Yes	Harma Shani	1306
Yes	Yes	a		a	c	c	Yes	c	c	a	a	a	a	Yes	Brahmattar Bar	1307
Yes	Yes	Yes	Yes	Yes	b	c	Yes	Yes	c	a	Yes	a	Yes	Yes	Jali Gopinathpur	1308
a		Yes	Yes	a	b	c	c	b	Yes	Yes	Yes	Yes	Yes	Yes	Banki Bheri	1309
a		Yes	Yes	a	b	c	Yes	c	c	a	Yes	Yes	Yes	Yes	Nilkanta Pur	1310
a		b	Yes	a	a	c	Yes	c	c	a	b	Yes	Yes	Yes	Sankarpur	1311
a		b	Yes	b	b	c	c	a	c	Yes	Yes	Yes	Yes	Yes	Jali Bishnupur	1312
a	Yes	a	Yes	b	b	c	Yes	b	c	b	Yes	Yes	Yes	Yes	Bar Basudebpur	1313
a	Yes	Yes	Yes	a	b	Yes	Yes	a	c	a	a	Yes	Yes	Yes	Kuber Datta Bhera	1314
a	Yes	Yes	Yes	a	b	c	Yes	Yes	c	a	a	Yes	Yes	Yes	Paik Bheri	1315
a	Yes	Yes	Yes	a	b	c	Yes	a	c	a	a	Yes	Yes	Yes	Shyampur	1316
a	Yes	Yes	Yes	a	c	Yes	Yes	a	c	a	b	Yes	Yes	Yes	Kalur Bheri	1317
a	Yes	Yes	Yes	a	b	c	Yes	a	Yes	Yes	a	Yes	Yes	Yes	Bachchhipur	1318
a	Yes	Yes	Yes	a	b	c	Yes	a	c	a	b	Yes	Yes	Yes	Durgapur	1319
a	a	a	a	a	b	c	Yes	a	c	a	a	Yes	Yes	Yes	Lal Chandrabar	1320
a	Yes	Yes	Yes	a	b	c	Yes	a	c	a	a	Yes	Yes	Yes	Gopal Dasbar	1321
a		Yes	Yes	a	b	c	a	a	c	a	b	a	Yes	Yes	Gobindapur	1322
a	c	b	Yes	a	c	c	Yes	Yes	c	a	b	Yes	Yes	Yes	Jhanjhra	1323
Yes	a	a	a	a	a	c	Yes	a	c	Yes	a	Yes	Yes	Yes	Nij Basudebpur	1324
a	Yes	Yes	Yes	a	b	c	Yes	a	c	a	a	a	a	Yes	Haripur	1325
Yes	a	a	a	a	a	Yes	Yes	Yes	c	a	a	Yes	Yes	Yes	Gopi Mohanbar	1326
Yes	a	a	a	a	a	c	a	a	c	a	a	a	a	Yes	Telibar	1327

Availability of miscellaneous facilities (If amenities available code -Yes is given, If not available within the village , the distance range code viz; a for < 5 Kms, b for 5-10 Kms and c for 10+ kms of nearest place where facility is available is given).												Availability of electricity (Yes/No)			
Serial Number	Name of Village	ASHA (Accredited Social Health Activist)	Community centre with/without TV	Sports Field,	Sports Club / Recreation Centre	Cinema / Video Hall	Public Library	Public Reading Room	Newspaper Supply	Assembly Polling station	Birth & Death Registration Office	Power Supply for Domestic Use (ED)	Power Supply for Agricultural Use (EAG)	Power Supply for Commercial Use (EC)	Power Supply for All Uses (EA)
1	2	88	89	90	91	92	93	94	95	96	97	98	99	100	101
1285	Ghoshpur	c	Yes	a	a	b	b	b	a	a	a	Yes	No	Yes	No
1286	Nona Ghoshpur	c	c	a	Yes	b	b	b	Yes	Yes	a	Yes	No	Yes	No
1287	Setka Phali	Yes	Yes	Yes	a	a	Yes	a	Yes	Yes	a	Yes	Yes	Yes	Yes
1288	Lachhipur	Yes	Yes	Yes	Yes	a	a	a	a	a	Yes	Yes	Yes	Yes	Yes
1289	Uttar Shibarampur	Yes	Yes	a	Yes	a	a	a	Yes	a	a	Yes	Yes	Yes	Yes
1290	Khaga	Yes	Yes	Yes	Yes	a	a	a	Yes	Yes	Yes	Yes	Yes	Yes	Yes
1291	Subodhpur	Yes	Yes	a	Yes	a	a	a	Yes	a	a	Yes	No	No	No
1292	Paschim Ghoshpur	Yes	a	a	a	a	a	a	Yes	Yes	a	Yes	Yes	Yes	Yes
1293	Shatupur	Yes	Yes	Yes	a	a	a	a	Yes	a	Yes	Yes	Yes	Yes	Yes
1294	Anantapur	Yes	Yes	Yes	a	a	Yes	Yes	Yes	Yes	a	Yes	Yes	Yes	Yes
1295	Jali Bar	Yes	Yes	Yes	Yes	a	a	Yes	Yes	Yes	Yes	Yes	Yes	Yes	Yes
1296	Bishnupur	Yes	a	a	Yes	Yes	Yes	a	a	Yes	Yes	Yes	Yes	Yes	Yes
1297	Sarangpur	Yes	Yes	a	b	a	a	a	Yes	Yes	a	Yes	Yes	Yes	Yes
1298	Babia	Yes	Yes	Yes	b	a	a	a	Yes	Yes	a	Yes	Yes	Yes	Yes
1299	Jadupur	Yes	b	a	a	a	a	a	Yes	a	a	Yes	No	No	No
1300	Bar Jadupur	Yes	b	a	a	a	a	a	Yes	a	a	Yes	No	No	No
1301	Haripur	a	b	a	Yes	b	b	b	Yes	Yes	a	Yes	Yes	Yes	Yes
1302	Ilashpur	Yes	b	Yes	Yes	b	a	a	Yes	Yes	b	Yes	Yes	Yes	Yes
1303	Siulipur	Yes	Yes	Yes	Yes	c	Yes	Yes	Yes	Yes	c	Yes	Yes	Yes	Yes
1304	Raybar	Yes	Yes	a	a	c	a	a	Yes	Yes	Yes	Yes	Yes	Yes	Yes
1305	Balishwar Bar														
1306	Harma Shani	Yes	Yes	a	b	b	b	b	Yes	a	b	Yes	Yes	Yes	Yes
1307	Brahmattar Bar	Yes	Yes	a	a	c	a	a	a	a	c	Yes	Yes	Yes	Yes
1308	Jali Gopinathpur	Yes	Yes	a	a	c	a	a	a	Yes	c	Yes	Yes	Yes	Yes
1309	Banki Bheri	Yes	Yes	a	a	c	a	Yes	Yes	Yes	c	Yes	Yes	Yes	Yes
1310	Nilkanta Pur	Yes	Yes	a	a	c	a	a	Yes	Yes	c	Yes	Yes	Yes	Yes
1311	Sankarpur	Yes	Yes	Yes	b	b	b	b	Yes	Yes	a	Yes	Yes	Yes	Yes
1312	Jali Bishnupur	Yes	Yes	a	b	b	b	b	Yes	Yes	b	Yes	Yes	Yes	Yes
1313	Bar Basudebpur	Yes	b	Yes	Yes	b	a	a	Yes	Yes	a	Yes	Yes	Yes	Yes
1314	Kuber Datta Bhera	Yes	a	a	Yes	Yes	a	a	Yes	a	Yes	Yes	Yes	Yes	Yes
1315	Paik Bheri	Yes	a	Yes	Yes	a	a	a	Yes	Yes	a	Yes	Yes	Yes	Yes
1316	Shyampur	Yes	a	a	a	a	a	a	Yes	a	a	Yes	Yes	Yes	Yes
1317	Kalur Bheri	Yes	Yes	Yes	a	b	a	a	Yes	Yes	a	Yes	Yes	Yes	Yes
1318	Bachchhipur	Yes	Yes	Yes	Yes	a	a	a	Yes	Yes	Yes	Yes	Yes	Yes	Yes
1319	Durgapur	Yes	Yes	a	Yes	b	a	a	Yes	Yes	a	Yes	Yes	Yes	Yes
1320	Lal Chandrabar	Yes	Yes	a	Yes	Yes	a	a	Yes	a	Yes	Yes	Yes	Yes	Yes
1321	Gopal Dasbar	Yes	Yes	Yes	Yes	a	a	a	Yes	a	a	Yes	Yes	Yes	Yes
1322	Gobindapur	Yes	Yes	a	Yes	a	a	a	Yes	a	a	Yes	Yes	Yes	Yes
1323	Jhanjhra	b	Yes	a	Yes	a	a	a	Yes	a	a	Yes	Yes	No	No
1324	Nij Basudebpur	a	a	a	a	a	a	a	Yes	a	a	Yes	Yes	Yes	Yes
1325	Haripur	Yes	a	b	a	a	a	a	b	b	a	Yes	No	No	No
1326	Gopi Mohanbar	Yes	a	a	a	a	a	a	Yes	Yes	a	Yes	Yes	Yes	Yes
1327	Telibar	a	a	Yes	a	a	a	a	a	a	a	Yes	Yes	Yes	Yes

Nearest Town		Land Use							
		Area under different types of land use (in hectares rounded up to one decimal place)							
Name	Distance range code i.e. a for < 5 Kms, b for 5-10 Kms and c for 10+ kms .	Forests	Area under Non-agricultural Uses	Barren and Un-cultivable land	Permanent Pastures and Other Grazing Lands	Land Under Miscellaneous Tree Crops etc.	Culturable Waste Land	Name of Village	Serial Number
102	103	104	105	106	107	108	109	2	1
CONTAI	c	0	5.6	0	0	0	0	Ghoshpur	1285
CONTAI	c	0	24.6	0	0	0	0	Nona Ghoshpur	1286
CONTAI	c	0	0.6	0	0	0	0	Setka Phali	1287
CONTAI	c	0	10.9	0	0	0	0	Lachhipur	1288
CONTAI	c	0	4.4	0	0	0	0	Uttar Shibarampur	1289
CONTAI	c	0	7.5	0	0	0	0	Khaga	1290
CONTAI	c	0	6.1	0	0	0	0	Subodhpur	1291
CONTAI	c	0	5.5	0	0	0	0	Paschim Ghoshpur	1292
CONTAI	c	0	4.8	0	0	0	0	Shatupur	1293
CONTAI	c	0	13	0	0	0	0	Anantapur	1294
CONTAI	c	0	9.7	0	0	0	0	Jali Bar	1295
CONTAI	c	0	20.2	0	0	0	0	Bishnupur	1296
CONTAI	c	0	23.5	0	0	0	0	Sarangpur	1297
CONTAI	c	0	17	0	0	0	0	Babia	1298
CONTAI	c	0	10.3	0	0	0	0	Jadupur	1299
CONTAI	c	0	3.3	0	0	0	0	Bar Jadupur	1300
TAMLUK	c	0	0.2	0	0	0	0	Haripur	1301
CONTAI	c	0	28.3	0	0	0	0	Ilashpur	1302
TAMLUK	c	0	19.2	0	0	0	0	Siulipur	1303
EGRA	c	0	7.9	0	0	0	0	Raybar	1304
		0	2	0	0	0	0	Balishwar Bar	1305
CONTAI	c	0	5.2	0	0	0	0	Harma Shani	1306
CONTAI	c	0	4.4	0	0	0	0	Brahmattar Bar	1307
EGRA	c	0	5.2	0	0	0	0	Jali Gopinathpur	1308
EGRA	c	0	2	0	0	0	0	Banki Bheri	1309
EGRA	c	0	29.7	0	0	0	0	Nilkanta Pur	1310
EGRA	c	0	9	0	0	0	0	Sankarpur	1311
EGRA	c	0	7	0	0	0	0	Jali Bishnupur	1312
CONTAI	c	0	16.7	0	0	0	0	Bar Basudebpur	1313
CONTAI	c	0	5.1	0	0	0	0	Kuber Datta Bhera	1314
CONTAI	c	0	17.9	0	0	0	0	Paik Bheri	1315
CONTAI	b	0	15	0	0	0	0	Shyampur	1316
CONTAI	c	0	12.5	0	0	0	0	Kalur Bheri	1317
CONTAI	c	0	5.4	0	0	0	0	Bachchhipur	1318
CONTAI	c	0	6.1	0	0	0	0	Durgapur	1319
CONTAI	c	0	7.3	0	0	0	0	Lal Chandrabar	1320
CONTAI	c	0	6.5	0	0	0	0	Gopal Dasbar	1321
CONTAI	c	0	1	0	0	0	0	Gobindapur	1322
CONTAI	c	0	6.2	0	0	0	0	Jhanjhra	1323
CONTAI	c	0	4.7	0	0	0	0	Nij Basudebpur	1324
CONTAI	c	0	1.2	0	0	0	0	Haripur	1325
CONTAI	c	0	9.5	0	0	0	0	Gopi Mohanbar	1326
CONTAI	c	0	1	0	0	0	0	Telibar	1327

Land Use												
Area under different types of land use (in hectares rounded up to one decimal place)							Area irrigated by source (in hectare).					
Serial Number	Name of Village	Fallow lands other than current fallows	Current Fallows	Net Area Sown	Total Irrigated Land Area	Total Un-irrigated Land Area	Canals (C)	Wells/Tube-wells(W/TW)	Tanks/Lakes(T/L)	Water Falls(WF)	Others(O)	
1	2	110	111	112	113	114	115	116	117	118	119	
1285	Ghoshpur	0	0	23.5	8.1	15.4	0	8.1	0	0	0	
1286	Nona Ghoshpur	0	0	91.5	24.3	67.2	0	24.3	0	0	0	
1287	Setka Phali	0	0	3.2	1.2	2	0	1.2	0	0	0	
1288	Lachhipur	0	0	47	17.4	29.5	0	17.4	0	0	0	
1289	Uttar Shibarampur	0	0	42	18.2	23.7	0	18.2	0	0	0	
1290	Khaga	0	0	86	56.3	29.7	0	56.3	0	0	0	
1291	Subodhpur	0	0	30.9	18.2	12.7	0	18.2	0	0	0	
1292	Paschim Ghoshpur	0	0	21.1	6.9	14.2	0	6.9	0	0	0	
1293	Shatupur	0	0	24.2	3.5	20.7	0	3.5	0	0	0	
1294	Anantapur	0	0	48.4	20.4	28	0	20.4	0	0	0	
1295	Jali Bar	0	0	39.9	15	24.9	0	15	0	0	0	
1296	Bishnupur	0	0	162.8	37.2	125.5	0	37.2	0	0	0	
1297	Sarangpur	0	0	110.5	32.4	78.2	0	32.4	0	0	0	
1298	Babia	0	0	65.7	23.5	42.2	0	23.5	0	0	0	
1299	Jadupur	0	0	44.5	17.4	27.2	0	17.4	0	0	0	
1300	Bar Jadupur	0	0	15	6.4	8.5	0	6.4	0	0	0	
1301	Haripur	0	0	28.3	16.5	11.8	0	16.5	0	0	0	
1302	Ilashpur	0	0	259.1	181	78.2	0	181	0	0	0	
1303	Siulipur	0	0	105.2	49	56.2	0	47	0	0	2	
1304	Raybar	0	0	50.5	26.5	24	0	26.5	0	0	0	
1305	Balishwar Bar	0	0	21.6	10	11.6	0	9	0	0	1	
1306	Harma Shani	0	0	77.3	45.5	31.8	0	45.5	0	0	0	
1307	Brahmattar Bar	0	0	55.5	18	37.5	0	17	0	0	1	
1308	Jali Gopinathpur	0	0	127.9	64	63.9	0	62	0	0	2	
1309	Banki Bheri	0	0	11.7	6	5.7	0	6	0	0	0	
1310	Nilkanta Pur	0	0	148	42	106	0	42	0	0	0	
1311	Sankarpur	0	0	232	146	86	0	144	0	0	2	
1312	Jali Bishnupur	0	0	127.4	73	54.4	0	72	0	0	1	
1313	Bar Basudebpur	0	0	68.2	36.4	31.7	0	36.4	0	0	0	
1314	Kuber Datta Bhera	0	0	14.9	4	10.9	0	4	0	0	0	
1315	Paik Bheri	0	0	79.8	45.3	34.5	0	45.3	0	0	0	
1316	Shyampur	0	0	55	15.4	39.6	0	15.4	0	0	0	
1317	Kalur Bheri	0	0	64.3	28.3	36	0	28.3	0	0	0	
1318	Bachchhipur	0	0	54.7	23.1	31.6	0	23.1	0	0	0	
1319	Durgapur	0	0	31.4	18.2	13.1	0	18.2	0	0	0	
1320	Lal Chandrabar	0	0	27	7.1	19.8	0	7.1	0	0	0	
1321	Gopal Dasbar	0	0	39.1	7.3	31.8	0	7.3	0	0	0	
1322	Gobindapur	0	0	44.5	10.1	34.4	0	10.1	0	0	0	
1323	Jhanjhra	0	0	34.4	20.2	14.2	0	20.2	0	0	0	
1324	Nij Basudebpur	0	0	15.6	4.4	11.1	0	4.4	0	0	0	
1325	Haripur	0	0	12.9	8.1	4.8	0	8.1	0	0	0	
1326	Gopi Mohanbar	0	0	37	9.1	27.9	0	9.1	0	0	0	
1327	Telibar	0	0	12.7	3	9.7	0	3	0	0	0	

Name of three most important commodities manufactured			Name of Village	Serial Number
First	Second	Third		
120	121	122	2	1

			Ghoshpur	1285
			Nona Ghoshpur	1286
			Setka Phali	1287
		Fish	Lachhipur	1288
			Uttar Shibarampur	1289
			Khaga	1290
			Subodhpur	1291
			Paschim Ghoshpur	1292
			Shatupur	1293
			Anantapur	1294
			Jali Bar	1295
			Bishnupur	1296
			Sarangpur	1297
			Babia	1298
			Jadupur	1299
			Bar Jadupur	1300
Biri			Haripur	1301
			Ilashpur	1302
			Siulipur	1303
			Raybar	1304
			Balishwar Bar	1305
			Harma Shani	1306
			Brahmattar Bar	1307
			Jali Gopinathpur	1308
			Banki Bheri	1309
			Nilkanta Pur	1310
			Sankarpur	1311
			Jali Bishnupur	1312
			Bar Basudebpur	1313
			Kuber Datta Bhera	1314
			Paik Bheri	1315
			Shyampur	1316
			Kalur Bheri	1317
			Bachchhipur	1318
			Durgapur	1319
			Lal Chandrabar	1320
			Gopal Dasbar	1321
			Gobindapur	1322
			Jhanjhra	1323
Rice	Gur		Nij Basudebpur	1324
			Haripur	1325
Rice			Gopi Mohanbar	1326
			Telibar	1327

Census of India 2011
Amenities and Land use

Serial Number	Name of Village	Location code no.	Total area of the village (in hectares rounded up to one decimal place)	Total population (2011 census)	Number of households (2011 census)	Number of educational amenities available in village, the distance range code viz; a for 0-5 kms, b for 5-10 kms, c for 10+ kms of nearest place where facility is available							
						Pre-Primary school (PP)	Primary school (P)	Middle school (M)	Secondary School (S)	Senior Secondary school (SS)	Degree college of arts, science & commerce (ASC)	Engineering college(EC)	Medical college (MC)
1	2	3	4	5	6	7	8	9	10	11	12	13	14
1328	Bhagabanpur	345455	81.7	2566	581	1	1	2	2	2	b	c	c
1329	Kotlauri	345456	43.5	1328	354	2	2	a	a	a	a	a	a
1330	Kismat Naukabar	345457	17.4	334	76	1	1	a	a	a	a	a	a
1331	Kuralbar	345458	52.7	2967	652	2	2	1	a	a	a	a	a
1332	Nalda	345459	10.2	391	92	1	1	a	a	a	a	a	a
1333	Nona Laskarpur	345460	178.1	2675	690	2	2	a	a	a	a	a	a
1334	Khamti	345461	29.6	603	160	1	1	a	a	a	c	c	c
1335	Dhaka Chora	345462	22.8	269	74	1	1	a	a	a	c	c	c
1336	Jana Danri	345463	67	1421	353	4	4	a	a	a	c	c	c
1337	Dhanda	345464	116.1	1589	381	2	2	a	a	a	c	c	c
1338	Bar Kasimpur	345465	99.1	414	94	1	1	a	a	a	b	c	c
1339	Kakra	345466	438.2	4887	1179	6	5	2	1	1	b		
1340	Abas Berya	345467	193.9	2907	748	2	2	2	2	1	b	c	c
1341	Tajpur	345468	74.4	1112	265	1	1	1			b	c	c
1342	Betulia Bar	345469	66.4	973	246	1	1	a	c	a	b	c	c
1343	Banlauri	345470	85.4	1518	355	2	2	a	a		a	a	a
1344	Chhota Daulatpur	345471	51.4	246	67	1	1	a	a	a	a	a	a
1345	Serpur	345472	74	455	112	1	1	a	a	a	a	a	a
1346	Maniram Chak	345473	20	440	108	a	a	a	a	a	a	a	a
1347	Pajankul	345474	56.5	1602	398	1	1	a	a	a	a	a	a
1348	Hamirpur	345475	68.2	574	139	1	2	a	a	a	b	c	c
1349	Bar Bhagabanpur	345476	128.3	2309	549	1	2	a	a	a	b	c	c
1350	Bibhisapur	345477	593.5	6311	1566	6	6	2	2	2	b	c	c
1351	Dwarikapur	345478	227.3	3360	879	1	1	1	a	a	a	c	c
1352	Tota Nala	345479	192.3	2359	557	3	3	a	a	a	c	c	c
1353	Paschim Masuria	345480	113.2	1353	354	2	3	a	a	a	a	c	c
1354	Purbba Masuria	345481	150.2	2074	559	3	2	a	a	a	b		c
1355	Paschim Tan Guria	345482	133.1	1820	418	1	1	a	a	a	b	c	c
1356	Kishorpur	345483	126.1	1894	433	1	1	a	a	b	c	c	c
1357	Rampur	345484	76.3	789	202	2	3	a	a	a	b	c	c
1358	Banamalipur	345485	76.9	1538	384	3	3	a	a	a	b	c	c
1359	Nunhunda	345486	156.8	3393	825	4	4	2	a	a	c	c	c
1360	Khajurari	345487	152.7	1702	382	1	2	1	1	1	a	a	a
1361	Chinya Berya	345488	37.4	400	109	2	2	a	a	a	c	c	c
1362	Andulia	345489	18.5	649	179	2	2	a	a	a	c	c	c
1363	Talda	345490	40.1	911	231	1	2	a	a	a	c	c	c
1364	Kotbar	345491	35.7	180	47	1	2	a	a	a	c	c	c
1365	Srikantapur	345492	67.3	726	164	3	3	2	a	a	c	c	c
1366	Kul Beria	345493	133.6	1993	503	2	2	a	a	a	c	c	c
1367	Simulia	345494	254.2	4733	1201	1	1	1	1	1	b	c	c
1368	Barttan	345495	81.5	1579	405	1	2	a	a	a	c	c	c
1369	Kat Gekhya	345496	150.5	885	214	1	1	a	a	a	c	c	c
1370	Unal	345497	93.9	1053	252	2	3	1	1		c	c	c

- Village Directory

(As in 2009)

le. (If not available within the < 5 Kms, b for 5-10 Kms and c cility is available is given).					Number of Medical Amenities available. (If not available within the village , the distance range code viz; a for < 5 Kms, b for 5-10 Kms and c for 10+ kms of nearest place where facility is available is given).											Name of Village	Serial Number	
15	16	17	18	19	20	21	22	23	24	25	26	27	28	29	30			31
Management institute (MI)	Polytechnic (Pt)	Vocational training school /ITI	Non-formal training centre (NFTC)	Special school for disabled (SSD)	Others (specify)	Community health centre (CHC)	Primary health centre (PHC)	Primary health sub centre (PHS)	Maternity and child welfare centre (MCW)	T.B. clinic (TBC)	Hospital-allopathic (HA)	Hospital-alternative medicine (HO)	Dispensary (D)	Veterinary hospital (VH)	Mobile health clinic (MHC)	Family welfare centre (FWC)		
c	c	c	c			c		1			c						Bhagabanpur	1328
a	a	a	a	a		a	a	a	a	a	a	a	a	a	a	a	Kotlauri	1329
a	a	a	a	a		a	a	a	a	a	a	a	a	a	a	a	Kismat Naukabar	1330
a	a	a	a	a		a	a	1	a	a	a	a	a	a	a	a	Kuralbar	1331
a	a	a	a	a		a	a	a	a	a	a	a	1	a	a	a	Nalda	1332
a	a	a	a	a		a	a	a	a	a	a	a	a	a	a	a	Nona Laskarpur	1333
c	c	a	c	c		b	b	a	b	b	b	c	a	b		b	Khamti	1334
c	c	a	c	c		b	b	a	b	b	b	c	a	b	c	b	Dhaka Chora	1335
c	a	c	c	c		b	b	a	b	b	b	c	a	b		b	Jana Danri	1336
c	c	a	c	c		b	b	a	b	b	b	c	a	b		b	Dhanda	1337
c	c	a	c	c		b	b	a	b	b	b		a	b		b	Bar Kasimpur	1338
a	c	c				b	b	1	b	b	b			b		b	Kakra	1339
c	c	b	c				b	a	c	b	b	c	b	b			Abas Berya	1340
c	c	a	c	c		a	a	a	a	a	a	a	a	a		a	Tajpur	1341
c	c	a	c	c		a	a	a	a	a	a	a	a	a		a	Betulia Bar	1342
a	a	a	a	a		a	a	a	a	a	a	a	a	a	a	a	Banlauri	1343
a	a	a	a	a		a	a	a	a	a	a	a	a	a	a	a	Chhota Daulatpur	1344
a	a	a				a	a	a	a	a	a	a	a	a	a	a	Serpur	1345
a	a	a	a	a		a	a	a	a	a	a	a	a	a	a	a	Maniram Chak	1346
a	a	a	a	a		a	a	a	a	a	a	a	a	a	a	a	Pajankul	1347
	c	c	c			c	a	a	a	a	a	c	a	a		a	Hamirpur	1348
c	a	c	c			a	a	a	a	a	a	c	a	a	c	a	Bar Bhagabanpur	1349
c	c	c	c	c		b	1	1	b		c		b				Bibhisapur	1350
c	c	c	c			b	a	1	b	a	c	a	b				Dwarikapur	1351
	c	c	c			b	a	a	a	b	a	c		b		a	Tota Nala	1352
c	c	c	c	c		b	a	a	a	b	a	c		b			Paschim Masuria	1353
c	c	c	c	c		b	a	a	a	b	a	c	a	b			Purbba Masuria	1354
c	c	c	c	c		b	a	a	a	b	a	c	a	b	a	a	Paschim Tan Guria	1355
c	c	c	c			b	b	a	b	b	b	c	a	b	c	b	Kishorpur	1356
c	c	c	c	c		b	b	a	b	b	b	c	a	b	c	b	Rampur	1357
c	a	c	c			a	a	1	a	a	a	c	a	a	a	a	Banamalipur	1358
c	a	c	c			a	a	a	a	a	a	c	a	a	c	a	Nunhunda	1359
a	a	a	a	a		a	a	a	a	a	a	a	a	a	a	a	Khajurari	1360
c	a	c	c			a	a	a	a	a	c	a	a	a	c	a	Chinya Berya	1361
c	c	c	c	c		a	a	a	a	a	a	c	a	a	c	a	Andulia	1362
c	c	c	c			a	a	a	a	a	a	a	c	a	c	a	Talda	1363
c	c	c	c	c		a	a	1	a	a	a	c	a	a	c	a	Kotbar	1364
c	c	c	c	c		b	b	a	b	b	b	c	b	b	c	b	Srikantapur	1365
c	c	c	c			b	b	1	b	b	b	c	b	b	c	b	Kul Beria	1366
c	c	c	c	c		b	b	1	b	b	b	c	a	a	c	b	Simulia	1367
c	c	c	c	c		b	b	1	b	b	b	c	b	b	c	b	Barttan	1368
c	c	c	c	c		b	b	a	b	b	b	c	a	b	c	b	Kat Gechhya	1369
c	c	c	c	c		b	b	a	b	b	b	c	a	b	c	b	Unal	1370

Serial Number	Name of Village	Number of Non-Government Medical Amenities available.							Availability of drinking water - Yes / No							
		Charitable non Govt. hospital/Nursing home.	Medical practitioner with MBBS Degree	Medical practitioner with other degree	Medical practitioner with no degree	Traditional practitioner and faith healer	Medicine Shop	Others	Tap water (Treated/Untreated)	Well water (Covered / Uncovered well)	Hand Pump	Tube wells / Bore well	Spring	River / Canal	Tank / Pond / Lake	Others
1	2	32	33	34	35	36	37	38	39	40	41	42	43	44	45	46
1328	Bhagabanpur	0	1	1	1	1	1	1	Yes	No	Yes	Yes	No	No	Yes	Yes
1329	Kotlauri	0	0	0	0	0	0	0	Yes	No	Yes	No	No	No	Yes	No
1330	Kismat Naukabar	0	0	0	0	0	0	0	No	No	Yes	Yes	No	No	No	No
1331	Kuralbar	0	0	0	0	0	0	0	Yes	No	Yes	No	No	No	No	No
1332	Nalda	0	0	0	0	0	1	0	Yes	No	Yes	No	No	No	No	No
1333	Nona Laskarpur	0	0	0	0	0	0	0	No	No	Yes	No	No	No	No	No
1334	Khamti	0	0	1	0	0	1	0	No	No	No	Yes	No	No	Yes	No
1335	Dhaka Chora	0	0	0	0	0	0	0	No	No	No	Yes	No	No	Yes	No
1336	Jana Danri	0	0	0	3	2	2	0	No	No	No	Yes	No	No	Yes	No
1337	Dhanda	0	0	4	0	0	0	0	No	No	No	Yes	No	No	Yes	No
1338	Bar Kasimpur	0	0	1	0	0	0	0	No	No	Yes	No	No	No	Yes	No
1339	Kakra	0	0	0	0	2	5	0	No	No	Yes	Yes	No	Yes	Yes	No
1340	Abas Berya	0	0	0	2	0	0	0	No	No	Yes	Yes	No	No	Yes	Yes
1341	Tajpur	0	0	4	2	3	0	0	Yes	No	Yes	Yes	No	No	Yes	No
1342	Betulia Bar	0	0	1	1	0	0	2	No	No	Yes	Yes	No	Yes	Yes	No
1343	Banlauri	0	0	0	0	0	0	0	Yes	No	Yes	Yes	No	No	No	No
1344	Chhota Daulatpur	0	0	0	0	0	2	0	Yes	No	Yes	No	No	No	No	No
1345	Serpur	0	0	0	0	0	0	0	No	No	No	Yes	No	No	No	No
1346	Maniram Chak	0	0	0	0	0	0	0	Yes	No	No	Yes	No	Yes	Yes	No
1347	Pajankul	0	0	0	0	0	0	0	Yes	No	Yes	No	No	No	Yes	No
1348	Hamirpur	0	0	0	0	0	1	0	No	No	Yes	Yes	No	No	Yes	No
1349	Bar Bhagabanpur	0	1	2	14	5	2	3	No	No	Yes	No	No	No	Yes	No
1350	Bibhisampur	0	1	2	5	4	0	0	No	No	Yes	Yes	No	No	Yes	No
1351	Dwarikapur	0	1	0	4	0	0	0	No	No	Yes	Yes	No	Yes	Yes	No
1352	Tota Nala	0	1	0	4	0	4	0	No	No	Yes	Yes	No	Yes	Yes	No
1353	Paschim Masuria	0	0	0	1	0	0	0	No	No	Yes	Yes	No	No	Yes	No
1354	Purbba Masuria	0	0	2	2	0	0	1	No	No	Yes	Yes	No	No	Yes	No
1355	Paschim Tan Guria	0	0	1	1	0	0	0	No	No	Yes	Yes	No	No	Yes	No
1356	Kishorpur	0	0	1	1	1	1	1	No	No	Yes	No	No	Yes	Yes	No
1357	Rampur	0	0	0	1	1	0	0	No	No	Yes	No	No	Yes	Yes	No
1358	Banamalipur	0	0	0	0	0	2	0	No	No	Yes	No	No	No	Yes	No
1359	Nunhunda	0	0	0	2	1	0	0	No	No	Yes	No	No	No	Yes	No
1360	Khajurari	0	0	0	0	0	0	0	Yes	No	Yes	Yes	No	No	Yes	No
1361	Chinya Berya	0	0	3	1	2	0	0	No	No	Yes	No	No	Yes	Yes	No
1362	Andulia	0	0	2	2	1	0	0	No	No	Yes	No	No	Yes	Yes	No
1363	Talda	0	0	3	2	1	2	0	No	No	Yes	No	No	Yes	Yes	No
1364	Kotbar	0	0	0	0	0	0	0	No	No	Yes	No	No	Yes	Yes	No
1365	Srikantapur	0	0	0	2	0	0	0	No	No	Yes	No	No	Yes	Yes	No
1366	Kul Beria	0	0	0	1	1	0	0	No	No	Yes	No	No	Yes	Yes	No
1367	Simulia	0	2	0	13	6	8	0	Yes	No	Yes	Yes	No	No	Yes	No
1368	Barttan	0	1	0	1	0	2	0	No	No	Yes	No	No	No	Yes	No
1369	Kat Gekhya	0	0	0	0	1	1	0	No	No	Yes	No	No	Yes	Yes	No
1370	Unal	0	0	0	3	3	1	3	No	No	Yes	No	No	No	Yes	No

Availability of toilet & others Yes / No				Communication and transport facilities (If amenities available code -Yes is given except for Village Pin Code ,If not available within the village , the distance range code viz; a for < 5 Kms, b for 5-10 Kms and c for 10+ kms of nearest place where facility is available is given).								
Community toilet including bath.	Community toilet excluding bath.	Rural sanitary mart or sanitary hardware outlet available near the village.	Community bio- gas or recycle of waste for productive use.	Post office(PO)	Sub post office (SPO)	Post & Telegraph office (P&TO)	Village Pin Code	Telephones (Land lines)	Public call office (PCO)	Mobile phone coverage	Name of Village	Serial Number
47	48	49	50	51	52	53	54	55	56	57	2	1
Yes	No	Yes	No	Yes	Yes	Yes	721601	Yes	c	Yes	Bhagabanpur	1328
No	No	No	No	Yes	a	Yes	721601	a	c	a	Kotlauri	1329
No	No	No	No	a	a	a	721601	Yes	c	a	Kismat Naukabar	1330
No	No	No	No	a	a	a	721601	a	b	a	Kuralbar	1331
No	No	No	No	a	a	a	721601	Yes	b	a	Nalda	1332
No	No	No	No	a	a	a	721601	Yes	b	Yes	Nona Laskarpur	1333
No	No	No	No	a	c	Yes	721633	Yes	b	Yes	Khamti	1334
No	No	No	No	a	c	b	721633	Yes	b	Yes	Dhaka Chora	1335
No	No	No	No	a	c	b	721633	Yes	c	Yes	Jana Danri	1336
No	No	No	No	a	c	b	721633	Yes	b	b	Dhanda	1337
No	No	No	No	a	b	b	721659	a	c	Yes	Bar Kasimpur	1338
Yes	No	No	No	Yes	b	b	721659	a	b	a	Kakra	1339
No	No	No	No	b	a	b	721601	Yes	c	Yes	Abas Berya	1340
No	No	No	No	Yes	a	b	721601	a	b	a	Tajpur	1341
No	Yes	No	No	a	b	a	721601	Yes	c	Yes	Betulia Bar	1342
No	No	No	No	a	a	a	721601	Yes	b	Yes	Banlauri	1343
No	No	No	No	a	a	a	721601	a	c	Yes	Chhota Daulatpur	1344
No	No	No	No	a	a	b	721601	a	b	Yes	Serpur	1345
No	No	No	No	a	a	b	721601	Yes	c	Yes	Maniram Chak	1346
No	No	No	No	a		Yes	721601	Yes	b	Yes	Pajankul	1347
No	No	Yes	No	a	a	a	721601	Yes	b	Yes	Hamirpur	1348
No	No	No	No	Yes	c	c	721601	Yes	b	Yes	Bar Bhagabanpur	1349
No	No	Yes	Yes	Yes	a	c	721458	Yes	b	c	Bibhisapur	1350
No	No	No	No	a	b	c	721458	a	c	Yes	Dwarikapur	1351
No	No	Yes	Yes	Yes	a	c	721458	Yes	c	Yes	Tota Nala	1352
No	No	Yes	Yes	a	a	c	721458	Yes	c	Yes	Paschim Masuria	1353
Yes	Yes	Yes	Yes	a	a	c	721458	Yes	b	Yes	Purbba Masuria	1354
No	No	Yes	Yes	a	b	c	721458	Yes	c	Yes	Paschim Tan Guria	1355
No	Yes	No	No	a	b	b	721458	Yes	b	Yes	Kishorpur	1356
No	No	No	No	a	c	c	721458	Yes	c	Yes	Rampur	1357
No	No	No	No	a	c	c	721458	Yes	b	Yes	Banamalipur	1358
No	No	No	No	Yes	c	c	721458	Yes	b	Yes	Nunhunda	1359
No	No	No	No	a	a	c	721601	Yes	b	Yes	Khajurari	1360
No	No	No	No	a	c	c	721601	Yes	b	Yes	Chinya Berya	1361
No	No	No	No	a	c	c	721601	a	c	a	Andulia	1362
No	No	No	No	a	c	c	721458	Yes	c	Yes	Talda	1363
No	No	No	No	a	c	c		a	c	Yes	Kotbar	1364
No	No	No	No	Yes	c	c	721601	Yes	b	Yes	Srikantapur	1365
No	No	No	No	a	c	c	721458	Yes	b	Yes	Kul Beria	1366
No	Yes	No	No	Yes	b	b	721458	Yes	b	Yes	Simulia	1367
No	No	No	No	a	c	c	721633	Yes	b	Yes	Barttan	1368
No	No	No	No	a	Yes	c	721458	Yes	c	Yes	Kat Gechhya	1369
No	No	No	No	a	c	c	721458	a	b	Yes	Unal	1370

Communication and transport facilities (If amenities available code -Yes is given except for Village Pin Code ,If not available within the village , the distance range code viz; a for < 5 Kms, b for 5-10 Kms and c for 10+ kms of nearest place where facility is available is given).													Village connected to highway (If amenities available code viz; a for < 5 Kms, b for 5-10 Kms and c for 10+ kms of nearest place where facility is available is given).			
Serial Number	Name of Village	Internet cafes/ Common service centre (CSC)	Private courier facility	Bus service (Public & Private)	Railway stations	Auto/Modified Autos	Taxis and Vans	Tractors	Cycle-pulled rickshaws(Manual & Machine driven)	Carts driven by animals	Sea /River ferry service	Connected to national highway(NH)	Connected to state highway(SH)	Connected to major district road (MDR)	Connected to others district road	Pucca roads
1	2	58	59	60	61	62	63	64	65	66	67	68	69	70	71	72
1328	Bhagabanpur	Yes	Yes	Yes	c	c	a	Yes	Yes	c	c	c	c	Yes	Yes	Yes
1329	Kotlauri	a	a	a	c	Yes	Yes	Yes	Yes	c	c	a	a		Yes	a
1330	Kismat Naukabar	a	a	a	c	a	a	a	Yes	c	c	a	a	a	a	a
1331	Kuralbar	a	a	a	c	a	a	Yes	a	c	c	a	a	a	Yes	a
1332	Nalda	a	a	a	c	a	a	a	Yes	c	c	a	a	a	Yes	a
1333	Nona Laskarpur	a	a	a	c	a	a	a	Yes	c	c	a	a	a	Yes	a
1334	Khamti	c	b	b	c	c	a		Yes	c	c	c	c	b	a	a
1335	Dhaka Chora	c	b	b	c	c	a		Yes	c	c	c	c	c	a	a
1336	Jana Danri	c	b	b	c	c	a		Yes	c	c	c	c	b	a	b
1337	Dhanda	c	b	a	c	c	a		Yes	c	c	c	c	b	b	a
1338	Bar Kasimpur	a	b	a	b	b	Yes	b	a	c	c	c	c	b	b	a
1339	Kakra	b	a	a	c	b	b	Yes	Yes	c	c	c	c	b	b	b
1340	Abas Berya	b	c	a	c	c	Yes	b	Yes	c	c	c	b	a	a	a
1341	Tajpur	b	a	a	b	a	a	a	Yes	c	c	c	c	b	a	a
1342	Betulia Bar	Yes	a	Yes	b	c	Yes	a	Yes	c	c	c	c	Yes	Yes	Yes
1343	Banlauri	a	a	a	c	a	a	a	Yes	c	c	a	a	Yes	Yes	Yes
1344	Chhota Daulatpur	a	a	Yes	c	a	a	a	Yes	c	c	a	a	Yes	Yes	Yes
1345	Serpur	a	a	a	c	a	a	a	Yes	c	c	a	a	a	Yes	a
1346	Maniram Chak	a	a	a	b	a	a	a	Yes	c	c	a	a	a	Yes	a
1347	Pajankul	a	a	a	c	Yes	Yes	a	Yes	c	c	a	a	Yes	Yes	a
1348	Hamirpur	a	a	a	c	c	Yes	a	Yes	c	c	c	c	a	Yes	a
1349	Bar Bhagabanpur	a	c	Yes	c	Yes	Yes	Yes	Yes	c	c		c		c	a
1350	Bibhisampur	c	Yes	Yes	c	c	a	Yes	Yes	c	c	c	c	Yes	Yes	Yes
1351	Dwarikapur	c	c	a	c	c	c	c	Yes	c	c	c	a	c	a	Yes
1352	Tota Nala	c	c	Yes	c	c	c	c	Yes	c	c	c		Yes	Yes	Yes
1353	Paschim Masuria	c	c	Yes	c	c	a	c	Yes	c	c	c		Yes	Yes	Yes
1354	Purbba Masuria	c	c	Yes	c	c	Yes	c	Yes	c	c	c		c		b
1355	Paschim Tan Guria	c	c	Yes	c	c	Yes	c	Yes	c	c	c		c	Yes	a
1356	Kishorpur	a	c	Yes	c	Yes	Yes	a	Yes	c	c	c	c	Yes	c	Yes
1357	Rampur	a	c	Yes	c	a	Yes	a	Yes	c	c	c	c	a	c	a
1358	Banamalipur	a	c	Yes	c	Yes	Yes	Yes	Yes	c	c	c	c		c	a
1359	Nunhunda	a	c	a	c	c	Yes	c	Yes	c	c	c	c	Yes	c	a
1360	Khajurari	a	a	a	c	a	a	a	Yes	c	c	a	a		Yes	a
1361	Chinya Berya	a	c	a	c	c	Yes	c	Yes	c	c	c	c	a	c	a
1362	Andulia	c	a	a	c	Yes	Yes	a	Yes	c	c	c	c	a	c	a
1363	Talda	a	c	a	c	a	Yes	a	Yes	c	c	c	c	a	c	a
1364	Kotbar	a	c	a	c	a	Yes	a	Yes	c	c	c	c	a	c	a
1365	Srikantapur	a	c	a	c	c	Yes	Yes	Yes	c	c	c	c	a	c	a
1366	Kul Beria	a	c	a	c	a	Yes	a	Yes	c	c	c	c	a	c	a
1367	Simulia	Yes	a	Yes	c	Yes	Yes	Yes	Yes	c	c	c	c	Yes	c	Yes
1368	Barttan	Yes	c	Yes	c	a	Yes	a	Yes	c	c	c	c	Yes	c	Yes
1369	Kat Gekhya	a	c	a	c	b	Yes	a	Yes	c	c	c	c	a	c	a
1370	Unal	a	c	a	c	a	Yes	a	Yes	c	c	c	c	a	c	a

ys,village roads, banks & credit societies
 :-Yes is given, If not available within the
 code viz; a for < 5 Kms, b for 5-10 Kms
 place where facility is available is given).

Availability of miscellaneous facilities (If amenities available code -Yes is given, If not
 available within the village , the distance range code viz; a for < 5 Kms, b for 5-10 Kms
 and c for 10+ kms of nearest place where facility is available is given).

73	74	75	76	77	78	79	80	81	82	83	84	85	86	87	Name of Village	Serial Number
Yes	Yes	Yes	b	b	Yes	Yes	Yes	c	Yes	Yes	a	Yes	Yes	Yes	Bhagabanpur	1328
Yes	a	a	Yes	a	a	c	Yes	a	c	a	Yes	Yes	Yes	Yes	Kotlauri	1329
Yes	a	a	a	a	a	c	Yes	a	c	a	a	Yes	Yes	Yes	Kismat Naukabar	1330
Yes	a	a	a	a	a	c	Yes	a	c	a	a	Yes	Yes	Yes	Kuralbar	1331
Yes	a	a	a	a	a	c	Yes	a	c	a	a	a	a	Yes	Nalda	1332
Yes	a	a	a	a	a	c	Yes	a	c	Yes	a	Yes	Yes	Yes	Nona Laskarpur	1333
a			a	c	c	Yes	a	c	a	Yes	a	a	a	Yes	Khamti	1334
a		Yes	a	c	c	Yes	a	c	a	Yes	Yes	Yes	Yes	Yes	Dhaka Chora	1335
a			Yes	b	Yes	Yes	Yes	Yes	Yes	Yes	Yes	Yes	Yes	Yes	Jana Danri	1336
a			a	b	b	Yes	Yes	c	a	Yes	Yes	Yes	Yes	Yes	Dhanda	1337
Yes		c	a	b	c	Yes	a	c	a	a	b	Yes	Yes	Yes	Bar Kasimpur	1338
Yes		c	a	b	Yes	Yes	Yes	Yes	Yes	b	b	Yes	Yes	Yes	Kakra	1339
Yes		a	Yes	a	b	c	Yes	Yes	c	a	c	b	Yes	Yes	Abas Berya	1340
Yes		c	a	c	c	Yes	a	c	a	a	b	Yes	Yes	Yes	Tajpur	1341
Yes	a	Yes	Yes	a	b	c	Yes	Yes	Yes	a	a	b	Yes	Yes	Betulia Bar	1342
a	Yes	Yes	a	a	a	c	Yes	a	c	a	a	Yes	Yes	Yes	Banlauri	1343
Yes	a	a	Yes	Yes	a	c	Yes	a	c	a	a	Yes	Yes	Yes	Chhota Daulatpur	1344
Yes	a	a	a	a	a	c	Yes	a	c	a	a	Yes	Yes	Yes	Serpur	1345
Yes	a	a	a	a	a	c	Yes	a	c	a	a	a	a	Yes	Maniram Chak	1346
Yes	a	a	Yes	a	a	c	Yes	a	c	a	a	Yes	Yes	Yes	Pajankul	1347
a	Yes		Yes	a	b	c	Yes	a	c	a	a	Yes	Yes	Yes	Hamirpur	1348
a			a	c	b	Yes	Yes	c	a	b	Yes	Yes	Yes	Yes	Bar Bhagabanpur	1349
a		c	Yes	a	a	c	Yes	Yes	Yes	a	a	Yes	Yes	Yes	Bibhisapur	1350
a		a	a	a	c	Yes	c	c	a	Yes	Yes	Yes	Yes	Yes	Dwarikapur	1351
a	c		Yes	Yes	a	c	Yes	c	c	a	Yes	Yes	Yes	Yes	Tota Nala	1352
Yes	a		Yes	a	Yes	c	Yes	c	Yes	a	Yes	Yes	Yes	Yes	Paschim Masuria	1353
a			Yes	a	a	c	Yes	a	c	a	b	Yes	Yes	Yes	Purbba Masuria	1354
Yes	c	c	Yes	a	a	c	Yes	a	c	b	c	Yes	Yes	Yes	Paschim Tan Guria	1355
a			b	c	c	Yes	a	c	a	b	Yes	Yes	Yes	Yes	Kishorpur	1356
a			b	c	c	Yes	a	c	a	c	Yes	Yes	Yes	Yes	Rampur	1357
a		Yes	a	c	c	Yes	a	c	a	c	Yes	Yes	Yes	Yes	Banamalipur	1358
a			b	c	c	Yes	a	c	a	Yes	Yes	Yes	Yes	Yes	Nunhunda	1359
Yes	a	a	Yes	a	a	Yes	Yes	a	c	a	a	Yes	Yes	Yes	Khajurari	1360
a			c	c	c	Yes	a	c	a	c	a	a	Yes	Yes	Chinya Berya	1361
a	a		b	c	c	Yes	a	c	a	c	Yes	Yes	Yes	Yes	Andulia	1362
a			b	c	c	Yes	a	c	a	c	Yes	Yes	Yes	Yes	Talda	1363
a			b	c	c	Yes	a	c	a	c	a	a	Yes	Yes	Kotbar	1364
a		Yes	b	c	c	Yes	a	c	a	c	Yes	Yes	Yes	Yes	Srikantapur	1365
a			b	c	c	Yes	a	c	a	c	Yes	Yes	Yes	Yes	Kul Beria	1366
a			b	c	c	Yes	Yes	Yes	Yes	c	Yes	Yes	Yes	Yes	Simulia	1367
a			b	c	c	Yes	a	c	a	c	Yes	Yes	Yes	Yes	Barttan	1368
a			b	c	c	Yes	a	c	a	c	Yes	Yes	Yes	Yes	Kat Gekhha	1369
a			b	c	c	Yes	a	c	a	c	Yes	Yes	Yes	Yes	Unal	1370

Availability of miscellaneous facilities (If amenities available code -Yes is given, If not available within the village , the distance range code viz; a for < 5 Kms, b for 5-10 Kms and c for 10+ kms of nearest place where facility is available is given).												Availability of electricity (Yes/No)			
Serial Number	Name of Village	ASHA (Accredited Social Health Activist)	Community centre with/without TV	Sports Field,	Sports Club / Recreation Centre	Cinema / Video Hall	Public Library	Public Reading Room	Newspaper Supply	Assembly Polling station	Birth & Death Registration Office	Power Supply for Domestic Use (ED)	Power Supply for Agricultural Use (EAG)	Power Supply for Commercial Use (EC)	Power Supply for All Uses (EA)
1	2	88	89	90	91	92	93	94	95	96	97	98	99	100	101
1328	Bhagabanpur	Yes	Yes	Yes	Yes	Yes	Yes	Yes	Yes	Yes	Yes	Yes	Yes	Yes	Yes
1329	Kotlauri	Yes	a	a	a	a	a	a	Yes	a	a	Yes	Yes	Yes	Yes
1330	Kismat Naukabar	a	a	a	a	a	a	a	Yes	Yes	a	Yes	Yes	Yes	Yes
1331	Kuralbar	Yes	a	a	a	a	a	a	a	Yes	a	Yes	Yes	Yes	Yes
1332	Nalda	Yes	a	a	a	a	a	a	Yes	a	a	Yes	Yes	Yes	Yes
1333	Nona Laskarpur	Yes	a	a	a	a	a	a	Yes	Yes	a	Yes	Yes	Yes	Yes
1334	Khamti	Yes	Yes	Yes	Yes	Yes	Yes	Yes	Yes	a	Yes	Yes	Yes	Yes	Yes
1335	Dhaka Chora	Yes	Yes	Yes	Yes	Yes	Yes	Yes	Yes	Yes	Yes	Yes	Yes	Yes	Yes
1336	Jana Danri	Yes	Yes	Yes	Yes	Yes	Yes	a	Yes	Yes	Yes	Yes	Yes	Yes	Yes
1337	Dhanda	Yes	Yes	Yes	Yes	Yes	Yes	Yes	Yes	Yes	Yes	Yes	Yes	Yes	Yes
1338	Bar Kasimpur	Yes	Yes	Yes	a	a	a	a	Yes	Yes	Yes	Yes	Yes	Yes	Yes
1339	Kakra	Yes	b	Yes	b	a	b	b	Yes	Yes	Yes	Yes	Yes	Yes	Yes
1340	Abas Berya	Yes	Yes	a	Yes	b	a	Yes	Yes	Yes	a	Yes	Yes	Yes	Yes
1341	Tajpur	Yes	a	a	Yes	Yes	a	b	b	Yes	Yes	Yes	Yes	Yes	Yes
1342	Betulia Bar	Yes	a	Yes	b	a	a	a	Yes	Yes	a	Yes	Yes	Yes	Yes
1343	Banlauri	Yes	a	Yes	a	a	a	a	Yes	Yes	a	Yes	Yes	Yes	Yes
1344	Chhota Daulatpur	Yes	a	a	a	a	a	a	Yes	Yes	a	Yes	Yes	Yes	Yes
1345	Serpur	Yes	a	a	a	a	a	a	Yes	Yes	a	Yes	Yes	Yes	Yes
1346	Maniram Chak	a	a	a	a	a	a	a	Yes	Yes	Yes	Yes	Yes	Yes	Yes
1347	Pajankul	Yes	a	a	a	a	a	a	Yes	a	a	Yes	Yes	Yes	Yes
1348	Hamirpur	Yes	Yes	c	a	Yes	a	a	a	a	a	Yes	Yes	Yes	Yes
1349	Bar Bhagabanpur	a	a	c	a	a	a	Yes	Yes	Yes	a	Yes	Yes	Yes	Yes
1350	Bibhisapur	Yes	Yes	a	a	a	a	a	Yes	Yes	Yes	Yes	Yes	Yes	Yes
1351	Dwarikapur	Yes	Yes	Yes	a	a	a	a	Yes	Yes	Yes	Yes	Yes	Yes	Yes
1352	Tota Nala	Yes	Yes	Yes	Yes	Yes	Yes	Yes	Yes	Yes	a	Yes	Yes	Yes	Yes
1353	Paschim Masuria	Yes	Yes	a	a	a	a	a	Yes	Yes	a	Yes	Yes	Yes	Yes
1354	Purbba Masuria	Yes	Yes	a	Yes	b	a	a	Yes	Yes	a	Yes	Yes	Yes	Yes
1355	Paschim Tan Guria	Yes	a	a	a	a	a	a	Yes	Yes	Yes	Yes	Yes	Yes	Yes
1356	Kishorpur	Yes	b	Yes	c	a	a	a	Yes	a	a	Yes	Yes	Yes	Yes
1357	Rampur	Yes	b	Yes	Yes	Yes	Yes	Yes	Yes	Yes	a	Yes	Yes	Yes	Yes
1358	Banamalipur	Yes	a	a	c	a	a	a	Yes	Yes	a	Yes	Yes	Yes	Yes
1359	Nunhunda	Yes	Yes	a	Yes	a	a	a	Yes	Yes	a	Yes	Yes	Yes	Yes
1360	Khajurari	Yes	a	Yes	a	a	a	a	Yes	Yes	a	Yes	Yes	Yes	Yes
1361	Chinya Berya	Yes	b	Yes	c	a	a	a	Yes	a	a	Yes	Yes	No	No
1362	Andulia	Yes	Yes	Yes	c	b	a	a	Yes	Yes	a	Yes	Yes	No	No
1363	Talda	Yes	Yes	Yes	c	a	a	a	Yes	Yes	a	Yes	Yes	Yes	Yes
1364	Kotbar	Yes	Yes	Yes	c	a	a	a	Yes	a	a	Yes	Yes	No	No
1365	Srikantapur	Yes	Yes	a	c	b	a	a	Yes	Yes	a	Yes	Yes	No	No
1366	Kul Beria	Yes	Yes	Yes	c	a	a	a	Yes	Yes	a	Yes	Yes	Yes	Yes
1367	Simulia	Yes	Yes	Yes	c	a	a	a	Yes	Yes	a	Yes	Yes	Yes	Yes
1368	Barttan	Yes	b	a	c	a	a	a	Yes	Yes	Yes	Yes	Yes	Yes	Yes
1369	Kat Gechhya	Yes	Yes	Yes	c	a	a	a	Yes	Yes	a	Yes	No	No	No
1370	Unal	Yes	Yes	Yes	Yes	a	a	a	Yes	Yes	a	Yes	Yes	No	No

Nearest Town		Land Use							
		Area under different types of land use (in hectares rounded up to one decimal place)							
Name	Distance range code i.e. a for < 5 Kms, b for 5-10 Kms and c for 10+ kms .	Forests	Area under Non-agricultural Uses	Barren and Un-cultivable land	Permanent Pastures and Other Grazing Lands	Land Under Miscellaneous Tree Crops etc.	Culturable Waste Land	Name of Village	Serial Number
102	103	104	105	106	107	108	109	2	1
CONTAI	c	0	20.2	0	0	0	0	0 Bhagabanpur	1328
CONTAI	c	0	8.1	0	0	0	0	0 Kotlauri	1329
CONTAI	c	0	4.1	0	0	0	0	0 Kismat Naukabar	1330
CONTAI	c	0	14.1	0	0	0	0	0 Kuralbar	1331
CONTAI	c	0	2.6	0	0	0	0	0 Nalda	1332
CONTAI	c	0	20.1	0	0	0	0	0 Nona Laskarpur	1333
CONTAI	c	0	6.2	0	0	0	0	0 Khamti	1334
CONTAI	c	0	5.6	0	0	0	0	0 Dhaka Chora	1335
CONTAI	c	0	3.5	0	0	0	0	0 Jana Danri	1336
CONTAI	c	0	18	0	0	0	0	0 Dhanda	1337
CONTAI	c	0	16.5	0	0	0	0	0 Bar Kasimpur	1338
CONTAI	c	0	99.3	0	0	0	0	0 Kakra	1339
CONTAI	c	0	36	0	0	0	0	0 Abas Berya	1340
CONTAI	c	0	12.5	0	0	0	0	0 Tajpur	1341
CONTAI	c	0	9.8	0	0	0	0	0 Betulia Bar	1342
CONTAI	c	0	18.2	0	0	0	0	0 Banlauri	1343
CONTAI	c	0	11	0	0	0	0	0 Chhota Daulatpur	1344
CONTAI	c	0	12.6	0	0	0	0	0 Serpur	1345
CONTAI	c	0	4	0	0	0	0	0 Maniram Chak	1346
CONTAI	c	0	11.1	0	0	0	0	0 Pajankul	1347
CONTAI	c	0	13.9	0	0	0	0	0 Hamirpur	1348
CONTAI	c	0	14.2	0	0	0	0	0 Bar Bhagabanpur	1349
EGRA	c	0	68.2	0	0	0	92.4	0 Bibhisapur	1350
EGRA	c	0	45	0	0	0	0	0 Dwarikapur	1351
EGRA	c	0	12.2	0	0	0	0	0 Tota Nala	1352
EGRA	c	0	14.6	0	0	0	0	0 Paschim Masuria	1353
EGRA	c	0	14.4	0	0	0	0	0 Purbba Masuria	1354
EGRA	c	0	14	0	0	0	0	0 Paschim Tan Guria	1355
CONTAI	c	0	13.1	0	0	0	0	0 Kishorpur	1356
CONTAI	c	0	17.9	0	0	0	0	0 Rampur	1357
CONTAI	c	0	18.6	0	0	0	0	0 Banamalipur	1358
CONTAI	c	0	14	0	0	0	0	0 Nunhunda	1359
CONTAI	c	0	31.1	0	0	0	0	0 Khajurari	1360
CONTAI	c	0	7.8	0	0	0	0	0 Chinya Berya	1361
CONTAI	c	0	3.8	0	0	0	0	0 Andulia	1362
CONTAI	c	0	9.8	0	0	0	0	0 Talda	1363
CONTAI	c	0	8	0	0	0	0	0 Kotbar	1364
CONTAI	c	0	14	0	0	0	0	0 Srikantapur	1365
CONTAI	c	0	16.9	0	0	0	0	0 Kul Beria	1366
CONTAI	c	0	2.8	0	0	0	60.1	0 Simulia	1367
CONTAI	c	0	17.1	0	0	0	0	0 Barttan	1368
CONTAI	c	0	11.4	0	0	0	0	0 Kat Gechhya	1369
CONTAI	c	0	13.8	0	0	0	0	0 Unal	1370

Land Use												
Area under different types of land use (in hectares rounded up to one decimal place)							Area irrigated by source (in hectare).					
Serial Number	Name of Village	Fallow lands other than current fallows	Current Fallows	Net Area Sown	Total Irrigated Land Area	Total Un-irrigated Land Area	Canals (C)	Wells/Tube-wells(W/TW)	Tanks/Lakes(T/L)	Water Falls(WF)	Others(O)	
1	2	110	111	112	113	114	115	116	117	118	119	
1328	Bhagabanpur	0	0	61.5	21.5	40	0	21.5	0	0	0	
1329	Kotlauri	0	0	35.4	10.9	24.5	0	10.9	0	0	0	
1330	Kismat Naukabar	0	0	13.3	5	8.3	0	5	0	0	0	
1331	Kuralbar	0	0	38.6	3.7	34.9	0	3.7	0	0	0	
1332	Nalda	0	0	7.6	3.7	3.9	0	3.7	0	0	0	
1333	Nona Laskarpur	0	0	158	56.5	101.5	0	21.8	0	0	34.6	
1334	Khamti	0	0	23.5	12.1	11.3	0	12.1	0	0	0	
1335	Dhaka Chora	0	0	17.2	8.1	9.1	0	8.1	0	0	0	
1336	Jana Danri	0	0	63.6	30.4	33.2	0	30.4	0	0	0	
1337	Dhanda	0	0	98.1	43.5	54.6	0	43.5	0	0	0	
1338	Bar Kasimpur	0	0	82.6	32.4	50.2	0	32.4	0	0	0	
1339	Kakra	0	0	338.9	157.9	181	0	157.9	0	0	0	
1340	Abas Berya	0	0	157.9	21.8	136	0	21.8	0	0	0	
1341	Tajpur	0	0	61.9	29.6	32.4	0	18.2	0	0	11.3	
1342	Betulia Bar	0	0	56.7	26.3	30.4	0	26.3	0	0	0	
1343	Banlauri	0	0	67.2	28.9	38.3	0	28.9	0	0	0	
1344	Chhota Daulatpur	0	0	40.4	20.8	19.6	20.8	0	0	0	0	
1345	Serpur	0	0	61.4	17.1	44.3	0	10.2	0	0	6.9	
1346	Maniram Chak	0	0	16	5.6	10.4	0	0	0	0	5.6	
1347	Pajankul	0	0	45.4	10.6	34.8	0	10.6	0	0	0	
1348	Hamirpur	0	0	54.2	25.9	28.3	0	25.9	0	0	0	
1349	Bar Bhagabanpur	0	0	114.1	34.2	79.9	0	34.2	0	0	0	
1350	Bibhisampur	0	0	432.9	200	232.9	0	200	0	0	0	
1351	Dwarikapur	0	0	182.3	91	91.3	0	75	0	0	16	
1352	Tota Nala	0	0	180.1	83	97.1	0	83	0	0	0	
1353	Paschim Masuria	0	0	98.6	62	36.6	0	60	0	0	2	
1354	Purbba Masuria	0	0	135.8	85.8	50	82.8	2	0	0	1	
1355	Paschim Tan Guria	0	0	119.1	53.3	65.8	0	50	0	0	3.3	
1356	Kishorpur	0	0	113	62.6	50.4	0	62.6	0	0	0	
1357	Rampur	0	0	58.3	24	34.3	2.6	21.5	0	0	0	
1358	Banamalipur	0	0	58.3	19	39.4	0	19	0	0	0	
1359	Nunhunda	0	0	142.8	71.1	71.7	0	71.1	0	0	0	
1360	Khajurari	0	0	121.6	24.4	97.2	0	24.4	0	0	0	
1361	Chinya Berya	0	0	29.6	9.9	19.7	0	9.9	0	0	0	
1362	Andulia	0	0	14.7	3	11.7	0	3	0	0	0	
1363	Talda	0	0	30.4	4.4	26	0	4.4	0	0	0	
1364	Kotbar	0	0	27.7	11.2	16.5	0	11.2	0	0	0	
1365	Srikantapur	0	0	53.3	22.6	30.8	0	22.6	0	0	0	
1366	Kul Beria	0	0	116.7	56.7	60	0	56.7	0	0	0	
1367	Simulia	0	0	191.3	93.2	98	0	93.2	0	0	0	
1368	Barttan	0	0	64.4	18.9	45.5	0	18.9	0	0	0	
1369	Kat Gekhya	0	0	139.1	38.8	100.3	0	38.8	0	0	0	
1370	Unal	0	0	80.1	20.1	60	0	20.1	0	0	0	

Name of three most important commodities manufactured			Name of Village	Serial Number
First	Second	Third		
120	121	122	2	1
			Bhagabanpur	1328
Rice			Kotlauri	1329
Rice			Kismat Naukabar	1330
Rice		Gur	Kuralbar	1331
Gur	Rice		Nalda	1332
Rice			Nona Laskarpur	1333
			Khamti	1334
			Dhaka Chora	1335
			Jana Danri	1336
			Dhanda	1337
			Bar Kasimpur	1338
Rice Prossing			Kakra	1339
			Abas Berya	1340
Gur			Tajpur	1341
Rice Prossing			Betulia Bar	1342
Rice			Banlauri	1343
Rice			Chhota Daulatpur	1344
Rice			Serpur	1345
Rice			Maniram Chak	1346
Rice			Pajankul	1347
			Hamirpur	1348
			Bar Bhagabanpur	1349
			Bibhisapur	1350
			Dwarikapur	1351
			Tota Nala	1352
			Paschim Masuria	1353
			Purbba Masuria	1354
			Paschim Tan Guria	1355
			Kishorpur	1356
			Rampur	1357
			Banamalipur	1358
			Nunhunda	1359
Rice			Khajurari	1360
			Chinya Berya	1361
			Andulia	1362
			Talda	1363
			Kotbar	1364
			Srikantapur	1365
			Kul Beria	1366
			Simulia	1367
			Barttan	1368
			Kat Gekhya	1369
			Unal	1370

Census of India 2011
Amenities and Land use

Serial Number	Name of Village	Location code no.	Total area of the village (in hectares rounded up to one decimal place)	Total population (2011 census)	Number of households (2011 census)	Number of educational amenities available in village, the distance range code viz; a for 0-5 kms, b for 5-10 kms, c for 10+ kms of nearest place where facility is available							
						Pre-Primary school (PP)	Primary school (P)	Middle school (M)	Secondary School (S)	Senior Secondary school (SS)	Degree college of arts science & commerce (ASC)	Engineering college(EC)	Medical college (MC)
1	2	3	4	5	6	7	8	9	10	11	12	13	14
1371	Gopal Chak	345498	39	255	65	1	2	a	a	a	c	c	c
1372	Gumkia	345499	71.8	879	206	1	1	a	a	a	b	c	c
1373	Shyam Chak	345500	27.3	609	145	3	3	a	a	a	c	c	c
1374	Ram Chak	345501	21.9	32	9	a	a	a	a	a	c	c	c
1375	Parya Chak	345502	17.6	15	3	a	a	a	a	a	c	c	c
1376	Chaitanya Chak	345503	43.6	66	16	a	a	a	a	a	c	c	c
1377	Bhim Chak	345504	42.6	1578	312	2	2	a	a	a	a	a	a
1378	Betulya Chaklalpur	345505	285.3	4653	1044	3	3	1	1	1	a	a	a
1379	Barai Bar	345506	133.4	1894	507	3	3	a	a	a	b	b	b
1380	Chara Bar	345507	115.7	1681	362	1	1	a	a	a	b	c	c
1381	Nishkini	345508	29.5	419	96	1	1	a	a	a	b	c	c
1382	Shyam Chak	345509	111.1	1293	296	1	1	a	a	a	b	c	c
1383	Balaram Chak	345510	71.2	741	166	2	2	a	a	a	b	c	c
1384	Chara Bar	345511	125.8	1917	500	1	1	1	1	1	b	c	c
1385	Kotbar	345512	242.8	5737	1225	4	4	1	1	a	b	c	c
1386	Kalaberia	345513	211.5	3276	752	4	3	1	1	1	b	c	c
1387	Boalia	345514	130	637	137	1	1	a	a		b	c	c
1388	Jaga Mohanpur	345515	151.5	1262	313	2	3	a	a	a	b	c	c
1389	Sar Berya	345516	310.4	5903	1283	3	3	a	a	c	c	c	c
1390	Bhabani Chak	345517	31.2	372	90	1	1	a	a	a		b	c
1391	Narayan Danri	345518	469	5069	1155	5	5	1	a	a	a	c	c
1392	Tethi Bari	345519	192.4	2420	537	5	5	a	a	a	c	c	c
1393	Kaptya Bari	345520	147.6	2112	479	1	1	a	a	a	a	c	c
1394	Baman Chak	345521	36.9	412	94	a	a	a	a	a	c	c	c
1395	Mrijapur	345522	184.1	2173	524	3	4	1			a	c	c
1396	Dalbar	345523	69.7	1659	362	2	1	a	a	a	b	c	c
1397	Chau Dunia	345524	101.9	612	139	1	1	a	a	a	b	c	c
1398	Shakrullapur	345525	243.2	1557	347	2	2	1	a	a	b		c
1399	Bhairabi Chak	345526	36.3	327	77	b	a	a	a	a	b	c	c
1400	Nelua	345527	149.5	1205	304	2	2			a	b	c	c
1401	Ram Chak	345528	33.5	545	118	b	a	a	a	a	b	c	c
1402	Ashutia	345529	201.3	1961	421	1	1	1	1	1	b	c	c
1403	Dwarika Chak	345530	78.3	592	142		a	a	a	a	a	c	c
1404	Manoharpur	345531	69.3	647	165	1	1	a	a	a	b	c	c
1405	Purbba Radhapur	345532	318.4	3308	750	1	1	a	a	a	a	c	c
1406	Dayal Chak	345533	87.2	549	129	1	1	a	a	a	a	b	c
1407	Deuri Bar	345534	186	1163	284	2	2	1	a	a	a	c	c
1408	Bura Buri	345535	243.9	1842	398	1	1	a	a	a	c	c	c
Block T O T A L :			16992.6	222677	52066	257	271	50	28	22	0	1	1

- Village Directory

(As in 2009)

le. (If not available within the < 5 Kms, b for 5-10 Kms and c cility is available is given).					Number of Medical Amenities available. (If not available within the village , the distance range code viz; a for < 5 Kms, b for 5-10 Kms and c for 10+ kms of nearest place where facility is available is given).							Name of Village	Serial Number					
Management institute (MI)	Polytechnic (Pt)	Vocational training school /ITI	Non-formal training centre (NFTC)	Special school for disabled (SSD)	Others (specify)	Community health centre (CHC)	Primary health centre (PHC)	Primary health sub centre (PHS)	Maternity and child welfare centre (MCW)	T.B. clinic (TBC)	Hospital-allopathic (HA)			Hospital-alternative medicine (HO)	Dispensary (D)	Veterinary hospital (VH)	Mobile health clinic (MHC)	Family welfare centre (FWC)
15	16	17	18	19	20	21	22	23	24	25	26	27	28	29	30	31	2	1
c	c	b	a	c		b	b	a	b	b	b	c	a	b	c	b	Gopal Chak	1371
c	c	a	c			b	b	a	b	b	b	b	a	c	b	c	Gumkia	1372
c	c	c	c	c		b	b	a	b	b	b	c	b	b	c	b	Shyam Chak	1373
c	c	c	c	c		b	b	a	b	b	b	c	b	b	c	b	Ram Chak	1374
c	c	c	c	c		b	b	a	b	b	b	c	b	b	c	b	Parya Chak	1375
c	c	c	c	c		a	a	a	a	a	a	c	a	a	c	a	Chaitanya Chak	1376
a	a	a	a			a	a	1	a	a	a	a	a	a	a	a	Bhim Chak	1377
a	a	a	a			a	a	a	a	a	a	a	a	a	a	a	Betulya Chaklapur	1378
c	c	c	c	b	c	b	b	1	c	b	b	c	b	b			Barai Bar	1379
c	c	a	b	c		b	b		b	b	b	b	a	c	b	b	Chara Bar	1380
c	c	a		c		b	b	a	b	b	b	b	a	c	b	b	Nishkini	1381
c	c	a	c			b	b	a	b	b	b	b	b	b	b	b	Shyam Chak	1382
c	c	a	c			b	b	a	b	b	b	b	b	c	b	b	Balaram Chak	1383
c	c	a	b	c		b	b		b	b	b	b	a	c	b	b	Chara Bar	1384
c	c	1	c			a	b	1	a	a	a	a	a	c	a	c	Kotbar	1385
b	a	c				a	b		a	a	a	a	a	c	a	c	Kalaberia	1386
c	c	c	b	c		b	a	a	c	b	b	c	a	b	c	c	Boalia	1387
c	c	c	b	c		b	b	a	c	b	b	c	b	b	c	c	Jaga Mohanpur	1388
c	b	c				b	a	1	c	b	b	c	a	b			Sar Berya	1389
c	c	c	c	c	b	b	a	a	c	b	b	c	a	b			Bhabani Chak	1390
c	c	c	a	c		b	a	a	b	b	b	c	a	a	c	a	Narayan Danri	1391
1	a	c				c	a	1	c	c	c	c	a	c			Tethi Bari	1392
c	c	c	a	c		c	1	1	c	b	b	c		b			Kaptya Bari	1393
c	c	c	a	c		b	a	a	b	b	b	c	a	b	c	c	Baman Chak	1394
c	c	c	a	c		b	a	a	b	b	b	c	a	b	c	c	Mrijapur	1395
c	c	a	b	c		a	b	a	a	a	a	a	a	c	a	a	Dalbar	1396
c	c	a	c			a	a	a	a	a	a	a	a	c	a	a	Chau Dunia	1397
c	c	a	c			b	b	a	b	b	b	b	b	b	b	b	Shakrullapur	1398
c	c	b	c			b	b	a	b	b	b	b	b	c	b	b	Bhairabi Chak	1399
c	c	c				a		1	a	a	a	a	b	c	a	a	Nelua	1400
a	c					b	b	a	b	b	b	b	b	c	b	b	Ram Chak	1401
c	c	c				b	b	1	b	b	b	b	b	c	b	b	Ashutia	1402
c	a	c				b	b	b	b	b	b	b	b	b	b	b	Dwarika Chak	1403
c	c	a	c			b	b	a	b	b	b	b	a	b		b	Manoharpur	1404
c	c	a	c			a	a	a	a	a	a	a	b	a	a	a	Purbba Radhapur	1405
c	c	a	c			b	b	a	b	b	b	b	b	c	c	c	Dayal Chak	1406
c	c	a	c			a	a	a	a	a	a	a	b	c	a	a	Deuri Bar	1407
c	c	a	c	c		c	c	a		c	c	c	a	c	c	a	Bura Buri	1408
1	0	1	2	10	48	0	3	29	7	0	0	0	2	0	0	1	: Block T O T A L	

Serial Number	Name of Village	Number of Non-Government Medical Amenities available.							Availability of drinking water - Yes / No							
		Charitable non Govt. hospital/Nursing home.	Medical practitioner with MBBS Degree	Medical practitioner with other degree	Medical practitioner with no degree	Traditional practitioner and faith healer	Medicine Shop	Others	Tap water (Treated/Untreated)	Well water (Covered / Uncovered well)	Hand Pump	Tube wells / Bore well	Spring	River / Canal	Tank / Pond / Lake	Others
1	2	32	33	34	35	36	37	38	39	40	41	42	43	44	45	46
1371	Gopal Chak	0	0	0	0	1	0	0	No	No	Yes	No	No	No	Yes	No
1372	Gumkia	0	0	0	3	0	0	0	No	No	Yes	No	No	No	No	No
1373	Shyam Chak	0	0	0	1	0	0	0	No	No	Yes	No	No	No	Yes	No
1374	Ram Chak	0	0	0	0	1	0	0	No	No	Yes	No	No	No	Yes	No
1375	Parya Chak	0	0	0	0	0	0	0	No	No	Yes	No	No	No	Yes	No
1376	Chaitanya Chak	0	0	0	0	0	0	0	No	No	Yes	No	No	Yes	Yes	No
1377	Bhim Chak	0	0	0	0	0	0	1	0	Yes	No	Yes	No	No	No	No
1378	Betulya Chaklalpur	0	0	0	0	0	0	0	No	No	Yes	No	No	No	Yes	No
1379	Barai Bar	0	0	0	2	2	0	0	No	No	Yes	Yes	No	No	Yes	No
1380	Chara Bar	0	0	0	1	2	0	0	No	No	Yes	No	No	No	No	No
1381	Nishkini	0	0	0	1	1	0	0	No	No	Yes	No	No	No	No	No
1382	Shyam Chak	0	0	0	0	1	0	0	No	No	Yes	No	No	No	No	No
1383	Balaram Chak	0	0	0	0	1	0	0	No	No	Yes	No	No	No	No	No
1384	Chara Bar	0	0	0	1	2	0	0	No	No	Yes	No	No	No	No	No
1385	Kotbar	0	0	0	4	4	0	0	No	No	Yes	No	No	No	No	No
1386	Kalaberia	0	0	0	0	2	0	2	No	No	Yes	No	No	No	No	No
1387	Boalia	0	0	1	1	1	0	0	No	No	Yes	No	No	Yes	Yes	No
1388	Jaga Mohanpur	0	0	1	2	1	0	0	No	No	Yes	No	No	No	Yes	No
1389	Sar Berya	0	0	0	2	0	1	0	No	No	Yes	Yes	No	Yes	Yes	No
1390	Bhabani Chak	0	0	0	0	1	1	0	No	No	Yes	Yes	No	Yes	Yes	No
1391	Narayan Danri	0	0	0	2	0	0	0	No	No	No	Yes	No	Yes	Yes	No
1392	Tethi Bari	1	0	1	0	1	0	0	Yes	No	No	Yes	No	No	Yes	No
1393	Kaptya Bari	0	0	1	0	0	0	0	No	No	No	Yes	No	No	Yes	No
1394	Baman Chak	0	0	0	2	1	0	0	No	No	Yes	No	No	No	Yes	No
1395	Mrijapur	0	0	1	1	3	2	1	No	No	Yes	No	No	Yes	Yes	No
1396	Dalbar	0	0	0	0	1	0	0	No	No	Yes	No	No	No	No	No
1397	Chau Dunia	0	0	0	1	0	0	0	No	No	Yes	No	No	No	No	No
1398	Shakrullapur	0	0	0	0	2	0	0	No	No	Yes	No	No	No	No	No
1399	Bhairabi Chak	0	0	0	0	0	0	0	No	No	Yes	No	No	No	No	No
1400	Nelua	0	0	0	0	1	0	0	No	No	Yes	No	No	No	No	No
1401	Ram Chak	0	0	0	0	1	0	0	No	No	Yes	No	No	No	No	No
1402	Ashutia	0	0	0	0	1	5	0	No	No	Yes	No	No	No	No	No
1403	Dwarika Chak	0	0	0	0	1	0	0	No	No	Yes	No	No	No	No	No
1404	Manoharpur	0	0	0	1	1	0	0	No	No	Yes	No	No	No	No	No
1405	Purbba Radhapur	0	0	0	0	4	0	0	No	No	Yes	No	No	No	No	No
1406	Dayal Chak	0	0	0	0	3	3	0	No	No	Yes	No	No	No	No	No
1407	Deuri Bar	0	0	0	0	2	0	0	No	No	Yes	No	No	No	No	No
1408	Bura Buri	0	0	0	0	5	3	0	No	No	Yes	No	No	No	No	No
Block T O T A L :		10	11	61	381	154	73	21	25	1	150	60	0	41	100	5

Availability of toilet & others Yes / No				Communication and transport facilities (If amenities available code -Yes is given except for Village Pin Code ,If not available within the village , the distance range code viz; a for < 5 Kms, b for 5-10 Kms and c for 10+ kms of nearest place where facility is available is given).									
Community toilet including bath.	Community toilet excluding bath.	Rural sanitary mart or sanitary hardware outlet available near the village.	Community bio- gas or recycle of waste for productive use.	Post office(PO)	Sub post office (SPO)	Post & Telegraph office (P&TO)	Village Pin Code	Telephones (Land lines)	Public call office (PCO)	Mobile phone coverage	Name of Village	Serial Number	
47	48	49	50	51	52	53	54	55	56	57	2	1	
No	No	No	No	a	c	c	721458	a	c	Yes	Gopal Chak	1371	
No	No	No	No	Yes	a	b	721601	Yes	b	a	Gumkia	1372	
No	No	No	No	a	c	c		Yes	c	Yes	Shyam Chak	1373	
No	No	No	No	a	c	c		a	b	Yes	Ram Chak	1374	
No	No	No	No	Yes	c	c	721601	a	b	Yes	Parya Chak	1375	
No	No	No	No	a	c	c	721601	a	c	Yes	Chaitanya Chak	1376	
No	No	No	No	a	a	c	721601	Yes	b	Yes	Bhim Chak	1377	
No	No	No	No	Yes	Yes	c	721601	a	c	Yes	Betulya Chaklallpur	1378	
No	No	No	No	b	Yes	c	721626	Yes	b	Yes	Barai Bar	1379	
No	No	No	No	Yes	a	c		Yes	c	Yes	Chara Bar	1380	
No	No	No	No	a	b	c	721626	a	b	b	Nishkini	1381	
No	No	No	No	a	b	b		Yes	b	Yes	Shyam Chak	1382	
No	No	No	No	a	b	b	721626	Yes	b	Yes	Balaram Chak	1383	
No	No	No	No	Yes	a	a		Yes	b	Yes	Chara Bar	1384	
No	No	No	No	Yes	a	b		Yes	c	Yes	Kotbar	1385	
No	No	No	No	a	a	a	721626	Yes	c	Yes	Kalaberia	1386	
No	No	No	No	a	b	c	721655	Yes	b	a	Boalia	1387	
No	No	No	No	a	a	c	721659	Yes	c	a	Jaga Mohanpur	1388	
No	No	Yes	No	a	a	c	721655	Yes	b	Yes	Sar Berya	1389	
No	No	Yes	No	a	a	c	721655	Yes	b	Yes	Bhabani Chak	1390	
No	No	No	No	a	Yes	c	721655	Yes	c	Yes	Narayan Danri	1391	
No	No	No	No	a	a	c	721655	Yes	c	Yes	Tethi Bari	1392	
No	No	No	No	Yes	a	c	721626	Yes	b	a	Kaptya Bari	1393	
No	No	No	No	a	a	c	721626	a	b	Yes	Baman Chak	1394	
No	No	No	No	a	Yes	c	721626	Yes	c	Yes	Mrijapur	1395	
No	No	No	No	a	a	c	721626	Yes	c	a	Dalbar	1396	
No	No	No	No	a	a	c	721626	Yes	b	Yes	Chau Dunia	1397	
No	No	No	No	Yes	b	c	721626	Yes	b	Yes	Shakrullapur	1398	
No	No	No	No	a	b	c	721626	Yes	c	Yes	Bhairabi Chak	1399	
No	No	No	No	a	b	c	721626	Yes	b	Yes	Nelua	1400	
No	No	No	No	a	b	c		Yes	c	Yes	Ram Chak	1401	
No	No	No	No	Yes	b	c	721626	Yes	c	Yes	Ashutia	1402	
No	No	No	No	a	b	b	721626	Yes	b	Yes	Dwarika Chak	1403	
No	No	No	No	a	b	c		Yes	b	Yes	Manoharpur	1404	
No	No	No	No	Yes	b	c	721425	Yes	b	Yes	Purbba Radhapur	1405	
No	No	No	No	a	b	c	721425	Yes	c	Yes	Dayal Chak	1406	
No	No	No	No	a	b	c	721626	b	c	Yes	Deuri Bar	1407	
No	No	No	No	a	c	c	721633	b	c	Yes	Bura Buri	1408	
7	15	48	14	27	8	5	152	87	0	145	: Block T O T A L		

Communication and transport facilities (If amenities available code -Yes is given except for Village Pin Code ,If not available within the village , the distance range code viz; a for < 5 Kms, b for 5-10 Kms and c for 10+ kms of nearest place where facility is available is given).													Village connected to highway (If amenities available code viz; a for < 5 Kms, b for 5-10 Kms and c for 10+ kms of nearest place where facility is available is given).			
Serial Number	Name of Village	Internet cafes/ Common service centre (CSC)	Private courier facility	Bus service (Public & Private)	Railway stations	Auto/Modified Autos	Taxis and Vans	Tractors	Cycle-pulled rickshaws(Manual & Machine driven)	Carts driven by animals	Sea /River ferry service	Connected to national highway(NH)	Connected to state highway(SH)	Connected to major district road (MDR)	Connected to others district road	Pucca roads
1	2	58	59	60	61	62	63	64	65	66	67	68	69	70	71	72
1371	Gopal Chak	a	c	a	c	a	Yes	a	Yes	c	c	c	c	a	c	a
1372	Gumkia	b	b	a	c	a	b	Yes	Yes	c	c	c	b	b	a	a
1373	Shyam Chak	a	c	a	c	a	Yes	a	Yes	c	c	c	c	a	c	a
1374	Ram Chak	b	c	a	c	a	Yes	Yes	Yes	c	c	c	c	a	c	a
1375	Parya Chak	a	c	a	c	a	Yes	a	Yes	c	c	c	c	a	c	a
1376	Chaitanya Chak	a	c	a	c	a	Yes	Yes	Yes	c	c	c	c	a	c	a
1377	Bhim Chak	a	a	a	c	a	a	a	Yes	c	a	a	a	Yes	Yes	a
1378	Betulya Chaklalpur	a	a	a	c	Yes	Yes	a	Yes	c	a	a	a	Yes	Yes	a
1379	Barai Bar	b	c	a	c	Yes	Yes	c	Yes	c	c	c	b		b	a
1380	Chara Bar	b	b	a	b	c	Yes	c	Yes	c	c	c	c	Yes	a	a
1381	Nishkini	b	b	a	c	a	a	Yes	Yes	c	c	c	b	b	a	a
1382	Shyam Chak	b	b	b	c	c	b	c	Yes	c	c	c	c	Yes	b	b
1383	Balaram Chak	a	b	a	b	c	a	c	Yes	c	c	c	b	b	a	a
1384	Chara Bar	b	b	a	b	c	Yes	c	Yes	c	c	c	c	Yes	a	a
1385	Kotbar	Yes	b	Yes	c	c	a	c	Yes	c	c	c	b	b	Yes	a
1386	Kalaberia	Yes	b	Yes	c	c	Yes	c	Yes	c	c	c	b	Yes	Yes	a
1387	Boalia	b	b	a	c	c	Yes	a	Yes	c	c	c	b	a	c	a
1388	Jaga Mohanpur	b	b	a	c	c	Yes	a	Yes	c	c	c	b	a	Yes	a
1389	Sar Berya	Yes	b	a	c	c	Yes	c	Yes	c	c	c	b	a	b	a
1390	Bhabani Chak	Yes	b	a	c	c	Yes	c	Yes	c	c	c	a	a	b	a
1391	Narayan Danri	a	b	Yes	c	c	Yes	Yes	Yes	c	c	c	Yes	a	c	Yes
1392	Tethi Bari	a	b	a	Yes	c	Yes	a	Yes	c	c	c	a	Yes	Yes	a
1393	Kaptya Bari	b	Yes	Yes	c	Yes	Yes	c	Yes	c	c	c	a	Yes	b	Yes
1394	Baman Chak	a	c	a	c	c	Yes	a	Yes	c	c	c	b	a	c	a
1395	Mrijapur	a	c	Yes	c	c	Yes	a	Yes	c	c	c	b	Yes	c	Yes
1396	Dalbar	a	a	Yes	c	a	c	Yes	Yes	c	c	c	a	Yes	Yes	Yes
1397	Chau Dunia	b	b	a	c	c	Yes	c	Yes	c	c	c	b	b	a	a
1398	Shakrullapur	a	c	a	c	c	a	c	Yes	c	c	c	c	c	b	b
1399	Bhairabi Chak	b	b	a	c	c	a	c	Yes	c	c	c	c	b	b	a
1400	Nelua	a	b	a	b	c	a	c	Yes	c	c	c	b	b	a	a
1401	Ram Chak	b	b	a	c	c	Yes	c	Yes	c	c	c	b	b	a	a
1402	Ashutia	a	b	a	b	c	Yes	c	Yes	c	c	c	b	b	a	a
1403	Dwarika Chak	b	b	b	c	c	b	c	Yes	c	c	c	c	b	b	b
1404	Manoharpur	b	b	b	c	c	a	c	Yes	c	c	c	c	b	b	b
1405	Purbba Radhapur	Yes	b	b	c	c	Yes	c	Yes	c	c	c	c	c	b	b
1406	Dayal Chak	b	b	b	b	c	b	c	Yes	c	c	c	c	b	b	b
1407	Deuri Bar	b	b	b	c	c	b	c	Yes	c	c	c	c	b	b	b
1408	Bura Buri	b	c	a	c	c	Yes	Yes	Yes	c	a	c	c			Yes
Block T O T A L :		11	3	23	2	10	72	26	157	0	5	0	1	22	42	22

ys,village roads, banks & credit societies
 :-Yes is given, If not available within the
 code viz; a for < 5 Kms, b for 5-10 Kms
 place where facility is available is given).

Availability of miscellaneous facilities (If amenities available code -Yes is given, If not available within the village , the distance range code viz; a for < 5 Kms, b for 5-10 Kms and c for 10+ kms of nearest place where facility is available is given).

Kutchcha roads	Water bounded macadam(WBM) roads	Navigable waterway (river/canal)(NW)	Footpaths (FP)	Commercial & Co-operative Banks	ATM	Agricultural Credit Societies	Self-Help Group (SHG)	Public distribution system (PDS) shop	Mandis / Regular market	Weekly Haat	Agricultural marketing society	Integrated Child Development Scheme (Nutritional Centres)	Anganwadi Centre (Nutritional Centres)	Others (Nutritional Centres)	Name of Village	Serial Number
73	74	75	76	77	78	79	80	81	82	83	84	85	86	87	2	1
a				b	c	c	Yes	a	c	a	c	a	a	Yes	Gopal Chak	1371
a	a	c	Yes	b	b	c	Yes	a	c	a	a	b	Yes	Yes	Gumkia	1372
a				b	c	c	Yes	a	c	a	c	Yes	Yes	Yes	Shyam Chak	1373
a				b	c	c	a	a	c	a	c	a	a	Yes	Ram Chak	1374
a				b	c	c	a	a	c	a	c	a	a	Yes	Parya Chak	1375
a				b	c	c	Yes	a	c	a	c	a	a	a	Chaitanya Chak	1376
Yes	a	a	a	a	a	c	Yes	Yes	c	Yes	a	Yes	Yes	Yes	Bhim Chak	1377
Yes	a	a	Yes	a	a	c	Yes	Yes	c	a	a	Yes	Yes	Yes	Betulya Chaklallpur	1378
Yes		a	Yes	a	b	c	Yes	Yes	c	a	a	b	Yes	Yes	Barai Bar	1379
a	a	Yes	Yes	a	b	Yes	Yes	a	c	a	Yes	Yes	Yes	Yes	Chara Bar	1380
a	b	c	Yes	b	b	c	Yes	Yes	c	Yes	Yes	c	Yes	Yes	Nishkini	1381
b	b	c	Yes	c	c	Yes	Yes	a	c	a	a	c	Yes	Yes	Shyam Chak	1382
a	a	Yes	Yes	a	b	c	Yes	Yes	Yes	a	a	a	Yes	Yes	Balaram Chak	1383
a	a	Yes	Yes	a	b	Yes	Yes	a	c	a	Yes	Yes	Yes	Yes	Chara Bar	1384
a	a	c	Yes	b	b	c	Yes	Yes	Yes	a	a	a	Yes	Yes	Kotbar	1385
a	a	c	Yes	Yes	b	Yes	Yes	Yes	c	Yes	Yes	b	Yes	Yes	Kalaberia	1386
Yes	c	Yes	a	a	b	c	Yes	a	c	a	a	b	a	Yes	Boalia	1387
Yes	a	a	a	a	b	c	Yes	a	c	a	a	b	Yes	Yes	Jaga Mohanpur	1388
Yes		a	Yes	b	b	Yes	Yes	a	Yes	Yes	b	a	Yes	Yes	Sar Berya	1389
Yes		a	Yes	a	a	b	Yes	Yes	Yes	Yes	a	a	Yes	Yes	Bhabani Chak	1390
Yes	c	Yes	Yes			Yes	Yes	Yes	c	Yes	b	Yes	Yes	Yes	Narayan Danri	1391
Yes		b	Yes	a	a	Yes	Yes	Yes	c	a	c	a	Yes	Yes	Tethi Bari	1392
Yes	a	Yes		a	a	c	Yes	a	b	a	b	Yes	Yes	Yes	Kaptya Bari	1393
Yes	c	a	a	a	a	c	Yes	a	c	Yes	a	a	Yes	Yes	Baman Chak	1394
Yes	c	a	Yes	a	a	c	Yes	Yes	c	a	a	a	Yes	Yes	Mrijapur	1395
a	a	c	Yes	a	a	c	a	a	c	a	Yes	a	Yes	Yes	Dalbar	1396
a		Yes	Yes	b	b	c	Yes	a	c	a	a	a	Yes	Yes	Chau Dunia	1397
b	Yes	Yes	Yes	b	b	c	a	b	c	b	Yes	b	Yes	Yes	Shakrullapur	1398
a	a	c	Yes	b	b	c	Yes	Yes	c	Yes	Yes	b	Yes	Yes	Bhairabi Chak	1399
a		Yes	Yes	b	b	Yes	Yes	a	c	Yes	a	b	Yes	Yes	Nelua	1400
a	a	Yes	Yes	a	b	c	Yes	b	c	a	a	b	a	Yes	Ram Chak	1401
a	a	Yes	Yes	a	b	Yes	Yes	Yes	c	a	a	b	Yes	Yes	Ashutia	1402
b	b	c	Yes	c	c	c	Yes	a	c	b	b	b	Yes	Yes	Dwarika Chak	1403
a	a	c	Yes	a	c	Yes	Yes	a	c	a	b	b	Yes	Yes	Manoharpur	1404
b		Yes	Yes	b	c	Yes	Yes	Yes	Yes	Yes	b	Yes	Yes	Yes	Purbba Radhapur	1405
a	b	c	Yes	b	c	c	Yes	a	c	a	b	Yes	Yes	Yes	Dayal Chak	1406
a	b	c	Yes	b	c	c	Yes	Yes	c	Yes	b	Yes	Yes	Yes	Deuri Bar	1407
b	c	Yes	Yes	b	c	c	Yes	a	c	a	c	Yes	Yes	Yes	Bura Buri	1408
46	39	29	103	6	1	38	145	44	17	34	29	99	137	161	: Block T O T A L	

Availability of miscellaneous facilities (If amenities available code -Yes is given, If not available within the village , the distance range code viz; a for < 5 Kms, b for 5-10 Kms and c for 10+ kms of nearest place where facility is available is given).												Availability of electricity (Yes/No)			
Serial Number	Name of Village	ASHA (Accredited Social Health Activist)	Community centre with/without TV	Sports Field,	Sports Club / Recreation Centre	Cinema / Video Hall	Public Library	Public Reading Room	Newspaper Supply	Assembly Polling station	Birth & Death Registration Office	Power Supply for Domestic Use (ED)	Power Supply for Agricultural Use (EAG)	Power Supply for Commercial Use (EC)	Power Supply for All Uses (EA)
1	2	88	89	90	91	92	93	94	95	96	97	98	99	100	101
1371	Gopal Chak	Yes	Yes	Yes	c	a	a	a	Yes	a	a	Yes	No	No	No
1372	Gumkia	Yes	Yes	c	a	b	c	b	b	Yes	a	Yes	Yes	No	No
1373	Shyam Chak	Yes	Yes	a	Yes	a	a	a	Yes	Yes	a	Yes	Yes	No	No
1374	Ram Chak	Yes	Yes	a	c	b	a	a	Yes	a	a	Yes	No	No	No
1375	Parya Chak	Yes	Yes	a	Yes	b	a	a	Yes	a	a	Yes	No	No	No
1376	Chaitanya Chak	Yes	Yes	a	c	a	a	a	Yes	a	a	Yes	No	No	No
1377	Bhim Chak	Yes	a	a	a	a	a	a	Yes	Yes	a	Yes	Yes	Yes	Yes
1378	Betulya Chaklapur	Yes	a	a	a	a	a	a	Yes	Yes	a	Yes	Yes	Yes	Yes
1379	Barai Bar	Yes	Yes	Yes	Yes	a	Yes	Yes	Yes	Yes	Yes	Yes	Yes	Yes	Yes
1380	Chara Bar	Yes	b	b	b	b	b	Yes	Yes	Yes	a	Yes	Yes	Yes	Yes
1381	Nishkini	Yes	b	b	b	c	a	a	Yes	a	a	Yes	Yes	No	No
1382	Shyam Chak	Yes	c	b	c	c	b	b	Yes	a	a	Yes	Yes	No	No
1383	Balaram Chak	Yes	b	a	b	b	b	b	Yes	Yes	a	Yes	Yes	No	No
1384	Chara Bar	Yes	b	Yes	b	b	b	b	Yes	Yes	a	Yes	Yes	Yes	Yes
1385	Kotbar	Yes	c	Yes	b	b	a	a	Yes	Yes	a	Yes	Yes	No	No
1386	Kalaberia	Yes	Yes	b	b	c	a	a	Yes	Yes	Yes	Yes	Yes	Yes	Yes
1387	Boalia	a	Yes	Yes	Yes	a	a	a	Yes	a	a	Yes	Yes	No	No
1388	Jaga Mohanpur	Yes	b	Yes	Yes	a	Yes	Yes	Yes	Yes	b	Yes	Yes	No	No
1389	Sar Berya	Yes	Yes	Yes	Yes	b	a	Yes	Yes	Yes	Yes	Yes	Yes	Yes	Yes
1390	Bhabani Chak	Yes	a	Yes	Yes	b	a	Yes	Yes	Yes	a	Yes	Yes	Yes	Yes
1391	Narayan Danri	Yes	b	a	a	b	a	a	Yes	Yes	a	Yes	Yes	Yes	Yes
1392	Tethi Bari	Yes	Yes	a	Yes	b	b	Yes	Yes	Yes	Yes	Yes	Yes	Yes	Yes
1393	Kaptya Bari	Yes	b	Yes	Yes	b	b	Yes	Yes	Yes	Yes	Yes	Yes	Yes	Yes
1394	Baman Chak	a	Yes	a	a	a	a	a	Yes	a	a	Yes	Yes	No	No
1395	Mrijapur	Yes	b	a	Yes	a	a	a	Yes	Yes	a	Yes	Yes	Yes	Yes
1396	Dalbar	Yes	b	a	a	c	a	a	Yes	Yes	a	Yes	Yes	Yes	Yes
1397	Chau Dunia	Yes	b	b	b	c	c	c	Yes	Yes	a	Yes	Yes	No	No
1398	Shakrullapur	Yes	b	a	b	b	c	c	Yes	Yes	b	Yes	Yes	No	No
1399	Bhairabi Chak	Yes	c	a	b	b	b	b	Yes	a	b	Yes	No	No	No
1400	Nelua	Yes	b	Yes	b	b	b	b	Yes	Yes	a	Yes	Yes	No	No
1401	Ram Chak	b	a	b	b	b	b	b	Yes	b	a	Yes	Yes	No	No
1402	Ashutia	Yes	b	Yes	b	b	b	b	Yes	Yes	a	Yes	Yes	Yes	Yes
1403	Dwarika Chak	Yes	b	c	b	c	c	c	Yes	a	a	Yes	Yes	No	No
1404	Manoharpur	Yes	b	b	a	b	b	b	Yes	Yes	b	Yes	Yes	No	No
1405	Purbba Radhapur	Yes	b	Yes	b	Yes	c	c	Yes	Yes	b	Yes	Yes	Yes	Yes
1406	Dayal Chak	Yes	c	b	b	b	c	c	Yes	Yes	b	Yes	Yes	No	No
1407	Deuri Bar	Yes	b	b	b	b	c	c	Yes	a	b	Yes	No	No	No
1408	Bura Buri	Yes	Yes	a	Yes	b	c	Yes	Yes	Yes	a	Yes	No	Yes	No
Block T O T A L :		132	70	64	58	17	16	26	145	109	39	164	130	112	103

Nearest Town		Land Use							
		Area under different types of land use (in hectares rounded up to one decimal place)							
Name	Distance range code i.e. a for < 5 Kms, b for 5-10 Kms and c for 10+ kms .	Forests	Area under Non-agricultural Uses	Barren and Un-cultivable land	Permanent Pastures and Other Grazing Lands	Land Under Miscellaneous Tree Crops etc.	Culturable Waste Land	Name of Village	Serial Number
102	103	104	105	106	107	108	109	2	1
CONTAI	c	0	8.2	0	0	0	0	0 Gopal Chak	1371
CONTAI	c	0	15.2	0	0	0	0	0 Gumkia	1372
CONTAI	c	0	3.8	0	0	0	0	0 Shyam Chak	1373
CONTAI	c	0	3	0	0	0	0	0 Ram Chak	1374
CONTAI	c	0	3.7	0	0	0	0	0 Parya Chak	1375
CONTAI	c	0	9.1	0	0	0	0	0 Chaitanya Chak	1376
CONTAI	c	0	8.5	0	0	0	0	0 Bhim Chak	1377
CONTAI	c	0	51.6	0	0	0	0	0 Betulya Chaklapur	1378
CONTAI	c	0	21.5	0	0	0	0	0 Barai Bar	1379
CONTAI	c	0	18.7	0	0	0	0	0 Chara Bar	1380
CONTAI	c	0	4.1	0	0	0	0	0 Nishkini	1381
CONTAI	c	0	18.5	0	0	0	0	0 Shyam Chak	1382
CONTAI	c	0	14.5	0	0	0	0	0 Balam Chak	1383
CONTAI	c	0	16.4	0	0	0	0	0 Chara Bar	1384
CONTAI	c	0	38.5	0	0	0	0	0 Kotbar	1385
CONTAI	c	0	33.7	0	0	0	0	0 Kalaberia	1386
CONTAI	c	0	19.8	0	0	0	0	0 Boalia	1387
CONTAI	c	0	27.1	0	0	0	0	0 Jaga Mohanpur	1388
CONTAI	c	0	58	0	0	0	0	0 Sar Berya	1389
CONTAI	c	0	5.9	0	0	0	0	0 Bhabani Chak	1390
CONTAI	c	0	80.6	0	0	0	0	0 Narayan Danri	1391
CONTAI	c	0	22.6	0	0	0	0	0 Tethi Bari	1392
CONTAI	c	0	23.3	0	0	0	0	0 Kaptya Bari	1393
CONTAI	c	0	4.2	0	0	0	0	0 Baman Chak	1394
CONTAI	c	0	20.5	0	0	0	0	0 Mrijapur	1395
CONTAI	c	0	10.1	0	0	0	0	0 Dalbar	1396
CONTAI	c	0	16	0	0	0	0	0 Chau Dunia	1397
CONTAI	c	0	37	0	0	0	0	0 Shakrullapur	1398
CONTAI	c	0	7	0	0	0	0	0 Bhairabi Chak	1399
CONTAI	c	0	25.6	0	0	0	0	0 Nelua	1400
CONTAI	c	0	7.2	0	0	0	0	0 Ram Chak	1401
CONTAI	c	0	41.4	0	0	0	0	0 Ashutia	1402
CONTAI	c	0	17.6	0	0	0	0	0 Dwarika Chak	1403
CONTAI	c	0	15.1	0	0	0	0	0 Manoharpur	1404
CONTAI	c	0	79.5	0	0	0	0	0 Purbba Radhapur	1405
CONTAI	c	0	17.2	0	0	0	0	0 Dayal Chak	1406
CONTAI	c	0	34.2	0	0	0	0	0 Deuri Bar	1407
TAMLUK	c	0	48.8	0	0	0	0	0 Bura Buri	1408
0	0	0	2605.1	0	0	0	0	247.5 : Block T O T A L	

Land Use												
Area under different types of land use (in hectares rounded up to one decimal place)							Area irrigated by source (in hectare).					
Serial Number	Name of Village	Fallow lands other than current fallows	Current Fallows	Net Area Sown	Total Irrigated Land Area	Total Un-irrigated Land Area	Canals (C)	Wells/Tube-wells(W/TW)	Tanks/Lakes(T/L)	Water Falls(WF)	Others(O)	
1	2	110	111	112	113	114	115	116	117	118	119	
1371	Gopal Chak	0	0	30.8	3	27.8	0	3	0	0	0	
1372	Gumkia	0	0	56.7	23.5	33.2	0	23.5	0	0	0	
1373	Shyam Chak	0	0	23.5	4.1	19.4	0	4.1	0	0	0	
1374	Ram Chak	0	0	18.9	7.2	11.7	0	7.2	0	0	0	
1375	Parya Chak	0	0	13.9	3.9	10	0	3.9	0	0	0	
1376	Chaitanya Chak	0	0	34.6	5.8	28.7	0	5.8	0	0	0	
1377	Bhim Chak	0	0	34.1	4.5	29.6	0	4.5	0	0	0	
1378	Betulya Chaklalpur	0	0	233.8	102.9	130.8	0	102.9	0	0	0	
1379	Barai Bar	0	0	111.9	49.5	62.3	22	27.5	0	0	0	
1380	Chara Bar	0	0	97	22.2	74.9	0	22.2	0	0	0	
1381	Nishkini	0	0	25.5	11.3	14.2	9	2.3	0	0	0	
1382	Shyam Chak	0	0	92.6	27.8	64.8	0	27.8	0	0	0	
1383	Balaram Chak	0	0	56.6	16.2	40.5	0	16.2	0	0	0	
1384	Chara Bar	0	0	109.4	36.5	72.9	0	36.5	0	0	0	
1385	Kotbar	0	0	204.3	50.4	153.9	0	50.4	0	0	0	
1386	Kalaberia	0	0	177.8	55.5	122.3	0	55.5	0	0	0	
1387	Boalia	0	0	110.2	24.4	85.8	0	24.4	0	0	0	
1388	Jaga Mohanpur	0	0	124.4	41.4	83	0	41.4	0	0	0	
1389	Sar Berya	0	0	252.3	77.8	174.5	0	73.8	0	0	4	
1390	Bhabani Chak	0	0	25.3	9.1	16.2	0	9.1	0	0	0	
1391	Narayan Danri	0	0	388.4	84.7	303.6	0	76.6	0	0	8.1	
1392	Tethi Bari	0	0	169.9	48.4	121.5	8	5.4	0	0	35	
1393	Kaptya Bari	0	0	124.3	31.2	93.1	0	25.1	0	0	6.1	
1394	Baman Chak	0	0	32.7	22.2	10.5	20.2	1.2	0	0.8	0	
1395	Mrijapur	0	0	163.6	57.5	106.1	0	55.5	0	0	2	
1396	Dalbar	0	0	59.6	11.9	47.8	0	9.1	0	0	2.8	
1397	Chau Dunia	0	0	86	13.1	72.9	0	10.8	0	0	2.2	
1398	Shakrullapur	0	0	206.3	60.6	145.7	43.8	13.6	0	0	3.2	
1399	Bhairabi Chak	0	0	29.3	18.2	11.1	0	17.8	0	0	0.4	
1400	Nelua	0	0	124	43	80.9	0	43	0	0	0	
1401	Ram Chak	0	0	26.3	13.4	13	0	13.4	0	0	0	
1402	Ashutia	0	0	159.9	30.4	129.6	0	30.4	0	0	0	
1403	Dwarika Chak	0	0	60.6	11.3	49.3	0	11.3	0	0	0	
1404	Manoharpur	0	0	54.2	20.2	34	0	20.2	0	0	0	
1405	Purbba Radhapur	0	0	238.8	50.6	188.2	0	50.6	0	0	0	
1406	Dayal Chak	0	0	70	18.2	51.8	0	18.2	0	0	0	
1407	Deuri Bar	0	0	151.8	30.4	121.4	0	30.4	0	0	0	
1408	Bura Buri	0	0	195.1	30.4	164.8	0	30.4	0	0	0	
Block T O T A L :		0	0	14141	5257.7	8882.7	232.2	4226.7	0	0.8		

Name of three most important commodities manufactured			Name of Village	Serial Number
First	Second	Third		
120	121	122	2	1
Rice			Gopal Chak	1371
Rice			Gumkia	1372
Rice			Shyam Chak	1373
Rice			Ram Chak	1374
Rice			Parya Chak	1375
Rice			Chaitanya Chak	1376
Rice			Bhim Chak	1377
Rice	Gur		Betulya Chaklallpur	1378
Rice			Barai Bar	1379
Rice			Chara Bar	1380
Rice			Nishkini	1381
Rice			Shyam Chak	1382
Rice			Balaram Chak	1383
Rice			Chara Bar	1384
Rice			Kotbar	1385
Rice			Kalaberia	1386
Rice			Boalia	1387
Rice			Jaga Mohanpur	1388
Rice	Potato	Vegatables	Sar Berya	1389
Rice			Bhabani Chak	1390
Rice			Narayan Danri	1391
Rice			Tethi Bari	1392
Rice			Kaptya Bari	1393
Rice			Baman Chak	1394
Rice			Mrijapur	1395
Rice			Dalbar	1396
Rice			Chau Dunia	1397
Rice			Shakrullapur	1398
Rice			Bhairabi Chak	1399
Rice			Nelua	1400
Rice			Ram Chak	1401
Rice			Ashutia	1402
Rice			Dwarika Chak	1403
Rice			Manoharpur	1404
Rice			Purbba Radhapur	1405
Rice			Dayal Chak	1406
Rice			Deuri Bar	1407
Rice			Bura Buri	1408
			: Block T O T A L	

INDIA
WEST BENGAL
C. D. BLOCK CHANDIPUR
DISTRICT PURBA MEDINIPUR

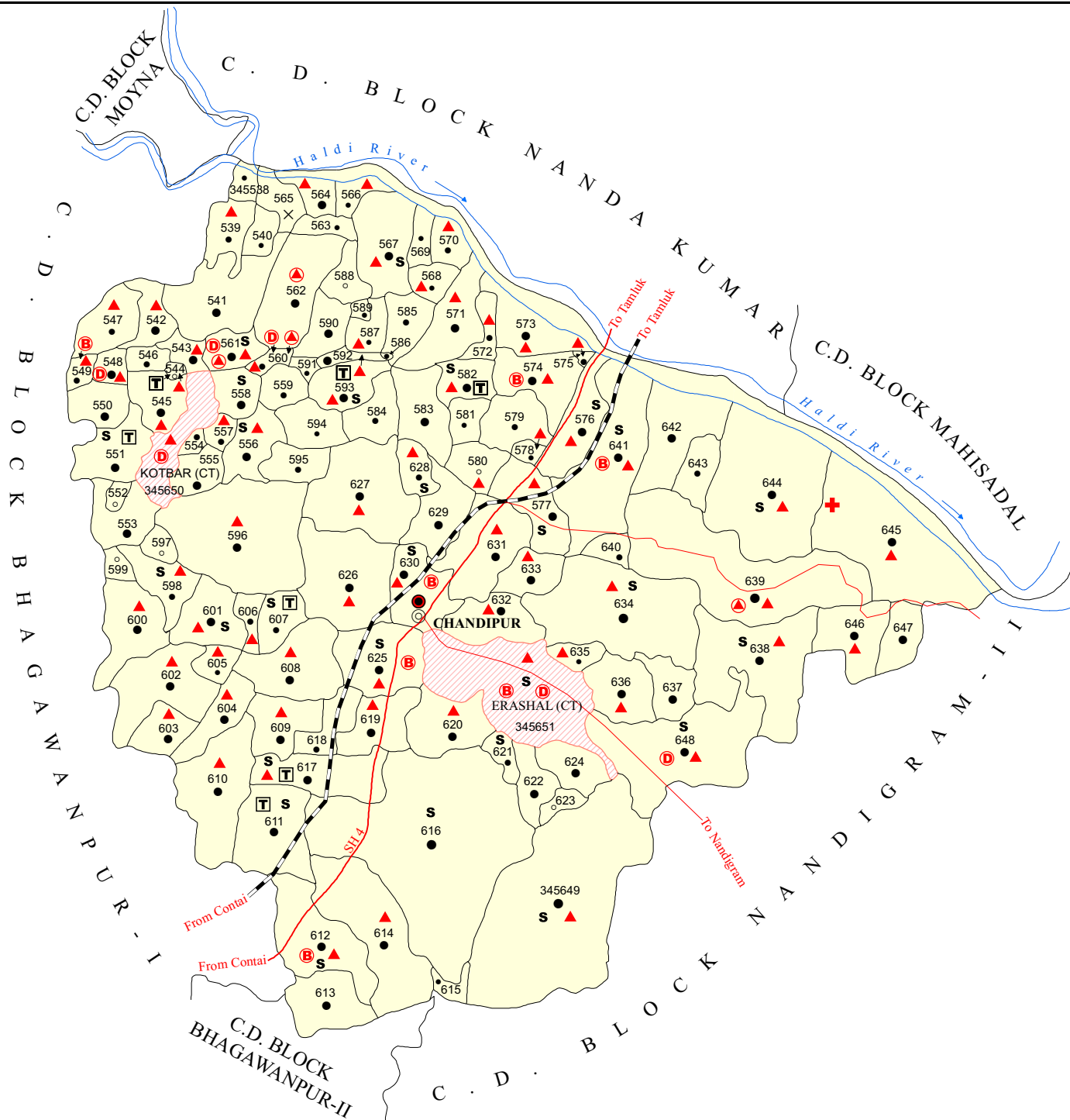


- HIGH SCHOOL / INTER COLLEGE . **S**
- TECHNICAL INSTITUTIONS **T**
- BANK **B**
- DISPENSARY **D**
- PRIMARY HEALTH CENTRE **A**
- OTHER MEDICAL SERVICES **▲**

TOTAL AREA OF THE C. D. BLOCK	137.58 Sq. Kms.
TOTAL POPULATION OF THE C. D. BLOCK	188119
TOTAL NUMBER OF VILLAGES	112
TOTAL NUMBER OF INHABITED VILLAGES	111
TOTAL NUMBER OF CENSUS TOWNS	2
TOTAL NUMBER OF STATUTORY TOWNS	NIL
DISTANCE FROM DISTRICT HEADQUARTERS TO C. D. BLOCK HEADQUARTERS (APPROX.)	30 Kms.

C.D.Block Nandigram -II has been renamed as C.D. Block Chandipur during 2001-11.

- BOUNDARY, C. D. BLOCK
- " VILLAGE WITH MDDS CODE
- HEADQUARTERS : POLICE STATION, C. D. BLOCK
- POPULATION SIZE OF VILLAGES : BELOW 200, 200-499, 500-999, 1000-4999, 5000 AND ABOVE
- UNINHABITED VILLAGE WITH MDDS CODE
- CENSUS TOWN WITH MDDS CODE
- STATE HIGHWAY
- IMPORTANT METALLED ROADS
- RAILWAY LINE WITH STATION, BROAD GAUGE
- RIVER AND STREAM



Alphabetical List of Villages

Name of the CD Block : Chandipur

CD Block Code (2011) : 0328

Sl. No.	Name of the Village	PLCN 2001	MDDS PLCN 2011
1	2	3	4
1	Amdabad	03628900	345615
2	Arajibar	03622000	345547
3	Atattar	03623000	345556
4	Babuia	03627600	345602
5	Baishya Chak	03631700	345642
6	Bajabaria	03625500	345581
7	Balibar	03622300	345550
8	Bamunara	03627000	345596
9	Banka Boalia	03628700	345613
10	Bara Ghuni	03631400	345639
11	Barah Chandi	03631800	345643
12	Barbanki	03628300	345609
13	Barnrturia	03626300	345589
14	Baroj	03626700	345593
15	Batki Chak	03623100	345557
16	Batnan	03622400	345551
17	Bhagabankhali 1st Grade Bijoy Maitir Chak	03625900	345585
18	Bhagabankhali 2Nd Portion	03624500	345571
19	Bhagabankhali Golakmirdhar Chak	03624300	345569
20	Bhagabankhali Ist Grade	03624700	345573
21	Bhairabpur	03629200	345618
22	Bishal Chak	03624600	345572
23	Brajalal Chak	03629000	345616
24	Brindabanpur	03630600	345631
25	Buraburi Jadav Chandra Misra Chak	03621200	345539
26	Buraburi Mohanchaudhuri Chak	03621100	345538
27	Burunda	03625800	345584
28	Chak Basudebpur	03625400	345580
29	Chak Patna	03632200	345647
30	Chak Purulia	03626400	345590
31	Chaknan	03625600	345582
32	Chandipur	03630500	345630
33	Chintamanipur	03630400	345629
34	Dalbar	03622200	345549
35	Damodarpur	03630200	345627
36	Daulatpur(Bara)	03626900	345595
37	Dhanyasri	03628500	345611
38	Dharanidhar Chak	03624200	345568
39	Dhusia	03627800	345604
40	Dibakarpur	03631300	345638

Alphabetical List of Villages

Name of the CD Block : Chandipur

CD Block Code (2011) : 0328

Sl. No.	Name of the Village	PLCN 2001	MDDS PLCN 2011
1	2	3	4
41	Digha	03627300	345599
42	Dihi Kashimpur	03627500	345601
43	Dhipurluia	03623400	345560
44	Garberya	03621900	345546
45	Gazipur	03625700	345583
46	Gholda	03622600	345553
47	Ghoramuda	03622500	345552
48	Gilakhali	03631000	345635
49	Gobardhanpur	03629300	345619
50	Gokhari	03623500	345561
51	Gomutha	03628200	345608
52	Gopalpur	03626500	345591
53	Gourchak	03628000	345606
54	Habi Chak	03631100	345636
55	Hinchi	03621600	345543
56	Jahanabad 2Nd Part	03621700	345544
57	Jahanabar 1st Part	03622800	345554
58	Jalpai Part I	03632000	345645
59	Jalpai Part II	03631900	345644
60	Juktibasan	03624000	345566
61	Kadamtala	03630800	345633
62	Kalika Khali	03630000	345625
63	Kandpasra	03625100	345577
64	Karkhali Chak	03626200	345588
65	Kayal Chak	03625000	345576
66	Khagda	03631600	345641
67	Korkhali	03624100	345567
68	Kotalpur	03627900	345605
69	Kulapara	03621800	345545
70	Kulbari	03632400	345649
71	Kulup	03627400	345600
72	Kushalpur	03623300	345559
73	Machhlandapur	03626800	345594
74	Madhusudan Gharair Chak	03626100	345587
75	Majnabaria	03623600	345562
76	Majnabaria Chak	03623700	345563
77	Makarajpur	03625200	345578
78	Mangalkhali Chak	03621300	345540
79	Mangalkhali Shiba Misra Chak	03623800	345564
80	Mohan Paryar Chak	03624400	345570

Alphabetical List of Villages

Name of the CD Block : Chandipur

CD Block Code (2011) : 0328

Sl. No.	Name of the Village	PLCN 2001	MDDS PLCN 2011
1	2	3	4
81	Muradpur	03632300	345648
82	Nandapur	03630900	345634
83	Nankar Chak	03631200	345637
84	Nar	03624800	345574
85	Narandanri	03621400	345541
86	Narghat Urf Sripatiganj	03624900	345575
87	Nasirabad	03629800	345624
88	Neturia	03622900	345555
89	Osmanpur	03625300	345579
90	Pairachali	03621500	345542
91	Patna	03629100	345617
92	Pinchhalda	03627200	345598
93	Purba Birampur	03626600	345592
94	Purusottampur	03622100	345548
95	Purusottampur	03627700	345603
96	Rajarmapur	03631500	345640
97	Rampur	03630700	345632
98	Rampur Ist Part	03623200	345558
99	Rasik Chak	03628800	345614
100	Raypur	03632100	345646
101	Sakri Chak	03627100	345597
102	Saripur	03630100	345626
103	Shyamsundarpur	03629500	345621
104	Shyamsundarpur	03629700	345623
105	Sijua	03626000	345586
106	Sri Krishnapur	03628600	345612
107	Sultanpur	03628400	345610
108	Tengra Khali Ghat	03623900	345565
109	Urui	03630300	345628
110	Usmanpur	03629400	345620
111	Uttar Barbari	03629600	345622
112	Uttar Iswarpur	03628100	345607

Census of India 2011
Amenities and Land use

Serial Number	Name of Village	Location code no.	Total area of the village (in hectares rounded up to one decimal place)	Total population (2011 census)	Number of households (2011 census)	Number of educational amenities available in village, the distance range code viz; a for 0-5 kms, b for 5-10 kms, c for 10+ kms of nearest place where facility is available							
						Pre-Primary school (PP)	Primary school (P)	Middle school (M)	Secondary School (S)	Senior Secondary school (SS)	Degree college of arts science & commerce (ASC)	Engineering college(EC)	Medical college (MC)
1	2	3	4	5	6	7	8	9	10	11	12	13	14

Name of District:-Purba Medinipur

Name of CD Block:-Chandipur

1409	Buraburi Mohanchaudhuri Chak	345538	27.7	395	85	a	a	b	b	b	c	c	c
1410	Buraburi Jadav Chandra Misra Chak	345539	74.1	753	162	1	1	1	a	a	c	c	c
1411	Mangalkhali Chak	345540	32.6	258	50	1	1	1	a	a	c		
1412	Narandanri	345541	190.2	2714	573	2	2	a	a	a	c	c	c
1413	Pairachali	345542	58	2285	517	3	3	a	a	a	c	c	c
1414	Hinchi	345543	58.4	1241	260	1	1	a	a	a	c	c	c
1415	Jahanabad 2Nd Part	345544	8.8	199	37	1	1	a	a	a	c	c	c
1416	Kulapara	345545	67.7	1894	425	1	1	a	a	a	c		
1417	Garberya	345546	47.5	679	143	1	1	a	a	a	c	c	c
1418	Arajibar	345547	86.7	567	126	1	1	a	a	a	c	c	
1419	Purusottampur	345548	44.5	1102	255	3	3	a			c	c	c
1420	Dalbar	345549	23.7	976	221	1	1	a	a	a	c	c	c
1421	Balibar	345550	61	1069	246	1	1	a	a	a	c		
1422	Batnan	345551	110.9	2014	457	1	1	a	1	1	b	c	c
1423	Ghoramuda	345552	16.6	114	26	a	a	a	a	a	c	c	c
1424	Gholda	345553	92.2	1001	232	2	2	a	a	a	c	c	c
1425	Jahanabar Ist Part	345554	15.3	706	130	a	a	a	a	a	c		c
1426	Neturia	345555	61.1	2053	443	3	3	a	a	a	c	c	c
1427	Atattar	345556	86.5	3464	737	2	2	1	1	a	b		c
1428	Batki Chak	345557	31.3	671	131	1	1	a	a	a	c	c	c
1429	Rampur Ist Part	345558	46	1106	226	1	1	1	1	a	c	c	a
1430	Kushalpur	345559	40.2	538	107	1	1	a	a	a	c	c	c
1431	Dhipurluia	345560	37.3	857	211	2	1				c		
1432	Gokhari	345561	76.3	1900	378	1	1	1	1	1	c	c	
1433	Majnabaria	345562	168.8	2467	552	1	1	a	a	a	c	c	c
1434	Majnabaria Chak	345563	38	358	78	a	a	a	a	a	c		
1435	Mangalkhali Shiba Misra Chak	345564	104.2	1336	307	1	1	a	a	b	c	c	c
1436	Tengra Khali Ghat	345565	0.2	0	0								
1437	Juktibasan	345566	44.1	473	101	1	1	a	a	a	c	c	c
1438	Korkhali	345567	157.2	1282	270	1	1	1	1	1	c	c	c
1439	Dharanidhar Chak	345568	49.3	386	90	1	1	a	a	a	c	c	c
1440	Bhagabankhali Golakmirdhar Chak	345569	34.4	356	80	a	a	a	a	a	c	c	
1441	Mohan Paryar Chak	345570	47.9	556	129	1	1	a	a	a	c	c	c
1442	Bhagabankhali 2Nd Portion	345571	151.6	1546	328	2	2	a	a	a	c	c	c
1443	Bishal Chak	345572	44.8	634	135	1	1	a	a	a	c	c	c
1444	Bhagabankhali Ist Grade	345573	79.8	1055	199	1	1	a	a	a	b	c	c
1445	Nar	345574	131.8	2100	413	2	2	a	a	a	b	c	c
1446	Narghat Urf Sripatiganj	345575	11.3	536	105	2	2	a	a	a	b	c	c
1447	Kayal Chak	345576	118.2	1240	248	2	2	1	1	a	b	c	c
1448	Kandpasra	345577	125.5	1702	370	3	3	1	1	1	b	c	c
1449	Makarajpur	345578	14.8	420	94	1	1	a	a	a	c	c	c

- Village Directory

(As in 2009)

le. (If not available within the < 5 Kms, b for 5-10 Kms and c cility is available is given).						Number of Medical Amenities available. (If not available within the village , the distance range code viz; a for <5 Kms, b for 5-10 Kms and c for 10+ kms of nearest place where facility is available is given).						Name of Village	Serial Number					
Management institute (MI)	Polytechnic (Pt)	Vocational training school /ITI	Non-formal training centre (NFTC)	Special school for disabled (SSD)	Others (specify)	Community health centre (CHC)	Primary health centre (PHC)	Primary health sub centre (PHS)	Maternity and child welfare centre (MCW)	T.B. clinic (TBC)	Hospital-allopathic (HA)			Hospital-alternative medicine (HO)	Dispensary (D)	Veterinary hospital (VH)	Mobile health clinic (MHC)	Family welfare centre (FWC)
15	16	17	18	19	20	21	22	23	24	25	26	27	28	29	30	31	2	1

Location CodeNo:-345

Location CodeNo:-0328

c	c	b		c		b	b	a	a	c	c	c	c	c			Buraburi Mohanchaudhuri Chak	1409
c	c	b		c		c	a	a		1	c	c	c	a	c		Buraburi Jadav Chandra Misra Chak	1410
		a					a	a	a						c		Mangalkhali Chak	1411
c	c	a		c		c	a	a	a	c	c	c	a	c			Narandanri	1412
c	c	a		c		b	b	a		2	b	b	b	a	b		Pairachali	1413
c	c	b		c		b	a	a		1	b	b	b	b	b		Hinchi	1414
c	a		1	c			2	a		1	b	b	b	a	b	2	2 Jahanabad 2Nd Part	1415
	c	a		c		b			1	c	c			c	c		Kulapara	1416
c	c	a		1	c			a		b	b	b	a	b			Garberya	1417
		a				c	b		1				a	c			Arajibar	1418
c	c	a	b	c		b	b	b		1	c	c	c	1	c		Purusottampur	1419
c	c	b		1	c	b	a	a		1	b	b	b	a	b	b	Dalbar	1420
c	c	b		c		b	b	b	b	b	b	b	b	b			Balibar	1421
c	c		1			b	a	a	b	b	c	c	a	c		b	Batnan	1422
c	c	a	c	c		b	b	a	a	a	b		b	b	a	a	Ghoramuda	1423
c	c	a	c	c		b	b	a		a	b		b	b	a	a	Gholda	1424
c	c	b				b	a	a	b	b	c	c	b	c			Jahanabar Ist Part	1425
c	c	a		1	c												Neturia	1426
	c	a		c		a	a		1				a	c	a		Atattar	1427
c	c	a		1	c				1	1							Batki Chak	1428
	c	a				b	a	a				a		c			Rampur Ist Part	1429
c	c	a		c		b	a	a	a	b	b	b	b	c			Kushalpur	1430
	c	c				c	1	1			1		2	c			Dihipurluaia	1431
	c	c				c	1	1			1		2	c			Gokhari	1432
c	c	a		1	c		2		2	1	b	b	a	b			Majnabaria	1433
		a		c		c	a		a				a	c			Majnabaria Chak	1434
c	c	b		1	c		b	a		1	c	c	c	b	c		Mangalkhali Shiba Misra Chak	1435
																	Tengra Khali Ghat	1436
c	c	a		c			c	a		1	c	c	c	a	c		Juktibasan	1437
c	c	a		c		a	b	a		1	b	b	b	a	b		Korkhali	1438
c	c	a		c		b	b	a		1	c	b	c	a	b		Dharanidhar Chak	1439
c	c	a		c		b	b	a		c	b	b	b	b			Bhagabankhali Golakmirdhar Chak	1440
c	c	a		c		b	b	a		1	c	b	c	a	b		Mohan Paryar Chak	1441
c	c	a		c		b	b	a		1	b	c		b	b	b	Bhagabankhali 2Nd Portion	1442
c	c	a		c		b	b	a		1	b	c		b	b	b	Bishal Chak	1443
c	c	a	c	c		b	b	a		1	b	c	c	b	b	b	Bhagabankhali Ist Grade	1444
c	c	a	c	c		b	a	a		1	b	c	c	b	b	b	Nar	1445
c	c	a		c		b	b	a		1	b	c	c	b	b	b	Narghat Urf Sripatiganj	1446
c	c	a	c	c		b	b	a		1	b	c	c	b	b	b	Kayal Chak	1447
c		b		c		a	a		1	1	a	c	c	a	a	a	Kandpasra	1448
c	c	a		c		a	b	a		1	1	c		a	a	a	Makarajpur	1449

Serial Number	Name of Village	Number of Non-Government Medical Amenities available.							Availability of drinking water - Yes / No							
		Charitable non Govt. hospital/Nursing home.	Medical practitioner with MBBS Degree	Medical practitioner with other degree	Medical practitioner with no degree	Traditional practitioner and faith healer	Medicine Shop	Others	Tap water (Treated/Untreated)	Well water (Covered / Uncovered well)	Hand Pump	Tube wells / Bore well	Spring	River / Canal	Tank / Pond / Lake	Others
1	2	32	33	34	35	36	37	38	39	40	41	42	43	44	45	46

1409	Buraburi Mohanchaudhuri Chak	0	0	0	1	0	0	0	No	No	Yes	No	No	No	Yes	No
1410	Buraburi Jadav Chandra Misra Chak	0	0	0	0	0	0	0	No	No	Yes	No	No	Yes	Yes	No
1411	Mangalkhali Chak	0	0	0	1	0	1	0	No	No	Yes	No	No	No	No	No
1412	Narandanri	0	0	0	0	2	0	0	No	No	Yes	Yes	No	Yes	Yes	No
1413	Pairachali	0	0	0	2	0	0	0	No	No	Yes	No	No	No	Yes	No
1414	Hinchi	0	0	0	1	0	0	0	No	No	Yes	No	No	No	Yes	No
1415	Jahanabad 2Nd Part	0	0	0	0	0	0	0	No	No	Yes	No	No	No	Yes	No
1416	Kulapara	0	0	2	0	0	3	0	No	No	Yes	No	No	No	Yes	No
1417	Garberya	0	0	1	0	0	0	0	No	No	Yes	No	No	No	Yes	No
1418	Arajibar	0	0	0	1	0	0	0	No	No	Yes	No	No	No	No	No
1419	Purusottampur	0	0	0	2	0	0	0	No	No	Yes	No	No	No	Yes	No
1420	Dalbar	0	0	0	2	0	0	0	No	No	Yes	No	No	No	Yes	No
1421	Balibar	0	0	0	0	0	0	0	No	No	Yes	No	No	No	No	No
1422	Batnan	0	0	2	1	0	0	0	No	No	Yes	No	No	No	No	No
1423	Ghoramuda	0	0	0	0	0	0	0	No	No	Yes	No	No	No	No	No
1424	Gholda	0	0	0	0	0	0	0	No	No	Yes	No	No	No	No	No
1425	Jahanabar Ist Part	0	0	0	0	0	0	0	No	No	Yes	No	No	No	Yes	No
1426	Neturia	0	0	0	1	0	0	0	No	No	Yes	No	No	No	Yes	No
1427	Atattar	0	0	0	5	0	1	0	No	No	Yes	No	No	No	No	No
1428	Batki Chak	0	0	0	0	0	0	0	No	No	Yes	No	No	No	Yes	No
1429	Rampur Ist Part	0	0	0	0	0	0	0	No	No	Yes	No	No	No	No	No
1430	Kushalpur	0	0	0	2	0	0	0	No	No	Yes	No	No	No	Yes	No
1431	Dhipurluia	0	0	0	1	0	2	0	No	No	Yes	No	No	No	Yes	No
1432	Gokhari	0	0	0	1	0	2	0	No	No	Yes	No	No	No	Yes	No
1433	Majnabaria	0	0	1	0	0	0	0	No	No	Yes	No	No	No	Yes	No
1434	Majnabaria Chak	0	0	0	0	0	0	0	No	No	Yes	Yes	No	No	No	No
1435	Mangalkhali Shiba Misra Chak	0	0	0	2	0	1	0	No	No	Yes	No	No	Yes	No	No
1436	Tengra Khali Ghat															
1437	Juktibasan	0	0	0	0	0	0	0	No	No	Yes	No	No	No	Yes	No
1438	Korkhali	0	0	1	1	0	0	0	No	No	Yes	No	No	No	Yes	No
1439	Dharanidhar Chak	0	0	0	0	0	0	0	No	No	Yes	Yes	No	Yes	Yes	No
1440	Bhagabankhali Golakmirdhar Chak	0	0	0	1	0	1	0	No	No	Yes	No	No	Yes	Yes	No
1441	Mohan Paryar Chak	0	0	0	0	0	0	0	No	No	Yes	No	No	Yes	Yes	No
1442	Bhagabankhali 2Nd Portion	0	0	1	4	0	1	0	No	No	Yes	No	No	No	No	No
1443	Bishal Chak	0	0	0	0	0	0	0	No	No	Yes	No	No	No	No	No
1444	Bhagabankhali Ist Grade	0	0	0	2	0	0	0	No	No	Yes	No	No	No	No	No
1445	Nar	0	0	0	1	0	0	0	No	No	Yes	No	No	No	No	No
1446	Narghat Urf Sripatiganj	0	0	0	0	0	0	0	No	No	Yes	No	No	No	No	No
1447	Kayal Chak	0	0	0	3	0	3	0	No	No	Yes	No	No	No	No	No
1448	Kandpasra	0	0	3	2	0	0	0	No	No	No	No	No	No	No	No
1449	Makarajpur	0	0	0	0	0	0	0	No	No	Yes	No	No	No	Yes	No

Availability of toilet & others Yes / No				Communication and transport facilities (If amenities available code -Yes is given except for Village Pin Code ,If not available within the village , the distance range code viz; a for < 5 Kms, b for 5-10 Kms and c for 10+ kms of nearest place where facility is available is given).								
Community toilet including bath.	Community toilet excluding bath.	Rural sanitary mart or sanitary hardware outlet available near the village.	Community bio- gas or recycle of waste for productive use.	Post office(PO)	Sub post office (SPO)	Post & Telegraph office (P&TO)	Village Pin Code	Telephones (Land lines)	Public call office (PCO)	Mobile phone coverage	Name of Village	Serial Number
47	48	49	50	51	52	53	54	55	56	57	2	1

No	No	No	No	c	a	c	721633	a	b	Yes	Buraburi Mohanchaudhuri Chak	1409
No	No	No	No	a	b	c	721633	Yes	c	Yes	Buraburi Jadav Chandra Misra Chak	1410
No	No	No	No			c	721633	b	b	Yes	Mangalkhali Chak	1411
No	No	No	No	a	b	c	721633	Yes	b	Yes	Narandanri	1412
No	No	No	No	b	Yes	c	721633	b	b	Yes	Pairachali	1413
No	Yes	No	No	b	a	b	721633	a	c	Yes	Hinchi	1414
No	Yes	No	No	b	a	b	721633	Yes	c	Yes	Jahanabad 2Nd Part	1415
No	No	No	No	a	a	c	721633	Yes	c	Yes	Kulapara	1416
No	Yes	No	No	b	a	b	721633	Yes	c	Yes	Garberya	1417
No	No	No	No	b	a	c	721633	Yes	c	Yes	Arajibar	1418
No	No	No	No	a	b	c		a	b	b	Purusottampur	1419
No	No	No	No	a	c	c	721633	b	b	Yes	Dalbar	1420
No	No	No	No	a	b	c	721633	a	b	a	Balibar	1421
No	No	No	No	a	b	b	721633	Yes	b	Yes	Batnan	1422
No	No	No	No	a	b	b	721659	a	b	Yes	Ghoramuda	1423
No	No	No	No	a	b	b	721659	a	c	Yes	Gholda	1424
No	No	No	No	a	a	b	721633	Yes	b	Yes	Jahanabar Ist Part	1425
No	Yes	No	No	b	a	b	721633	a	c	Yes	Neturia	1426
No	No	No	No	b	Yes	b	721633	Yes	b	Yes	Atattar	1427
No	No	No	No	a	b	b	721633	a	b	Yes	Batki Chak	1428
No	No	No	No	b	a	c	721625	Yes	b	Yes	Rampur Ist Part	1429
No	No	No	No	a	b	b	721633	a	b	Yes	Kushalpur	1430
No	No	Yes	No	a	c	c	721633	Yes	c	Yes	Dihipurlua	1431
No	No	Yes	No		b	c	721633	Yes	b	Yes	Gokhari	1432
No	Yes	No	No	b	Yes	b	721633	a	b	Yes	Majnabaria	1433
No	No	Yes	No	a	c	c	721633	a	c	Yes	Majnabaria Chak	1434
No	No	No	No	b	a	c	721633	b	c	Yes	Mangalkhali Shiba Misra Chak	1435
											Tengra Khali Ghat	1436
No	No	No	No	b	a	c	721633	a	c	Yes	Juktibasan	1437
No	No	No	No	b	a	c	721633	a	c	Yes	Korkhali	1438
No	No	No	No	a	b	c	721633	Yes	b	Yes	Dharanidhar Chak	1439
No	No	No	No	a	b	c	721633	a	b	Yes	Bhagabankhali Golakmirdhar Chak	1440
No	No	No	No	a	b	c	721633	Yes	b	Yes	Mohan Paryar Chak	1441
No	No	No	No	a	a	c	721633	Yes	b	Yes	Bhagabankhali 2Nd Portion	1442
No	No	No	No	a	a	c	721633	b	b	b	Bishal Chak	1443
No	No	No	No	a	a	c	721633	a	b	Yes	Bhagabankhali Ist Grade	1444
No	No	No	No	a	a	c	721633	b	c	Yes	Nar	1445
No	No	No	No	a	a	c	721633	a	c	Yes	Narghat Urf Sripatiganj	1446
No	No	No	No	a	a	c	721633	a	c	Yes	Kayal Chak	1447
No	No	No	No	Yes	a	c	721633	a	b	Yes	Kandpasra	1448
No	No	No	No	a	a	c	721633	Yes	b	Yes	Makarajpur	1449

Communication and transport facilities (If amenities available code -Yes is given except for Village Pin Code ,If not available within the village , the distance range code viz; a for < 5 Kms, b for 5-10 Kms and c for 10+ kms of nearest place where facility is available is given).												Village connected to highway (If amenities available code viz; a for < 5 Kms, b for 5-10 Kms and c for 10+ kms of nearest place where facility is available is given).				
Serial Number	Name of Village	Internet cafes/ Common service centre (CSC)	Private courier facility	Bus service (Public & Private)	Railway stations	Auto/Modified Autos	Taxis and Vans	Tractors	Cycle-pulled rickshaws(Manual & Machine driven)	Carts driven by animals	Sea /River ferry service	Connected to national highway(NH)	Connected to state highway(SH)	Connected to major district road (MDR)	Connected to others district road	Pucca roads
1	2	58	59	60	61	62	63	64	65	66	67	68	69	70	71	72

1409	Buraburi Mohanchaudhuri Chak	b	c	a	c	c	b	c	Yes	c	a	c	c	b	a	a
1410	Buraburi Jadav Chandra Misra Chak	a	c	a	c	c	Yes	c	Yes	c	a	c	b	a	Yes	a
1411	Mangalkhali Chak	c	b	b	c	c	a	c	Yes	c	c	c	c	c	c	b
1412	Narandanri	c	c	Yes	c	c	a	b	Yes	c	c	c	b	a	a	Yes
1413	Pairachali	b	b	a	c	a	a	b	a	c	c	c	b	a	a	a
1414	Hinchi	a	b	a	c	a	b	b	Yes	c	c	c	b	a	a	a
1415	Jahanabad 2Nd Part	a	Yes	Yes	c	c	Yes	b	Yes	c	c	c	b	a	a	a
1416	Kulapara	c	b	a	c	c	Yes	b	Yes	c	c	c	b	a	Yes	a
1417	Garberya	a	Yes	a	c	c	a	b	Yes	c	c	c	b	a	a	a
1418	Arajibar	c	b	a	b	c	Yes	a	Yes	c	c	c	b		a	a
1419	Purusottampur	c	c	a	c	c	a	b	Yes	c	c	c	c	b	a	a
1420	Dalbar	b	b	a	b	c	a	c	Yes	c	c	c	b	a	a	a
1421	Balibar	b	c	a	b	b	a	c	Yes	c	c	c	c	a	c	a
1422	Batnan	b	b	a	c	Yes	Yes	b	Yes	c	c	c	b		a	Yes
1423	Ghoramuda	b	b	b	b	c	b	b	Yes	c	c				Yes	a
1424	Gholda	b	b	b	b	c	b	c	Yes	c	c				Yes	a
1425	Jahanabar Ist Part	a	a	a	b	c	a	c	Yes	c	c	c	b	b	b	a
1426	Neturia	a	b	a	c	c	a	c	Yes	c	c	c	b	a	a	a
1427	Atattar	c	b	a	c	c	Yes	a	Yes	c	c	c	a	a	a	a
1428	Batki Chak	a	b	a	c	c	a	c	Yes	c	c	c	b	a	a	a
1429	Rampur Ist Part	b	b	a	c	c	a	a	Yes	c	c	c	b	a		a
1430	Kushalpur	a	b	Yes	c	b	b	b	Yes	c	c	c	b		Yes	a
1431	Dhipurluia	c	c	Yes	c	c	Yes	b	Yes	c	c	c	b		Yes	Yes
1432	Gokhari	c	Yes	Yes	c	c	Yes	b	Yes	c	c	c	b			Yes
1433	Majnabaria	a	Yes	a	c	c	a	b	Yes	c	c	c	b	a	a	a
1434	Majnabaria Chak	c	b	a	c	c	Yes	a	Yes	c	c	c	c	a		a
1435	Mangalkhali Shiba Misra Chak	b	c	b	c	c	c	b	Yes	c	c					a
1436	Tengra Khali Ghat															
1437	Juktibasan	c	c	a	c	c	a	c	Yes	c	c	c	b	a	a	b
1438	Korkhali	a	b	a	c	c	b	b	a	c	c	c	b	a	a	a
1439	Dharanidhar Chak	a	b	a	c	c	Yes	c	Yes	c	c	b	b	a	Yes	b
1440	Bhagabankhali Golakmirdhar Chak	a	b	a	c	c	Yes	c	Yes	c	c	c	b	b	a	a
1441	Mohan Paryar Chak	a	b	a	c	c	Yes	b	Yes	c	c	c	b	a	Yes	a
1442	Bhagabankhali 2Nd Portion	a	b	Yes	c	c	Yes	b	Yes	c	c	b	a		Yes	b
1443	Bishal Chak	c	b	Yes	c	c	Yes	b	Yes	c	c	b	a		a	a
1444	Bhagabankhali Ist Grade	b	b	Yes	c	b	Yes	c	Yes	c	c	a			b	a
1445	Nar	b	b	Yes	c	b	Yes	c	Yes	c	c	b			Yes	Yes
1446	Narghat Urf Sripatiganj	b	b	Yes	c	b	Yes	c	Yes	c	c	b			Yes	Yes
1447	Kayal Chak	b	b	Yes	c	b	Yes	c	Yes	c	c	b	Yes		Yes	Yes
1448	Kandpasra	a	a	Yes	Yes	a	Yes	b	Yes	c	c	b	Yes		Yes	Yes
1449	Makarajpur	a	a	Yes	c	c	Yes	b	Yes	c	c	b	Yes		a	a

ys,village roads, banks & credit societies
 :-Yes is given, If not available within the
 code viz; a for < 5 Kms, b for 5-10 Kms
 place where facility is available is given).

Availability of miscellaneous facilities (If amenities available code -Yes is given, If not
 available within the village , the distance range code viz; a for < 5 Kms, b for 5-10 Kms
 and c for 10+ kms of nearest place where facility is available is given).

73	74	75	76	77	78	79	80	81	82	83	84	85	86	87	Name of Village	Serial Number
															2	1

a	c	a	c	b	c	c	Yes	b	c	a	c	c	a	Yes	Buraburi Mohanchaudhuri Chak	1409
Yes		Yes		a	c	c	Yes	a	c	a	Yes	Yes	Yes	Yes	Buraburi Jadav Chandra Misra Chak	1410
Yes				c	c	c	Yes	Yes	c	Yes	Yes	Yes	Yes	Yes	Mangalkhali Chak	1411
Yes	a	a		a	b	c	Yes	a	c	Yes	a	Yes	Yes	Yes	Narandanri	1412
Yes	a	a		a	b	b	Yes	Yes	c	a	a	Yes	Yes	Yes	Pairachali	1413
Yes				a	b	c	Yes	a	c	a	b	Yes	Yes	Yes	Hinchi	1414
Yes	a	a		a	b	c	Yes	a	c	a	a	Yes	Yes	Yes	Jahanabad 2Nd Part	1415
Yes		b		a	b	c	Yes	Yes	c	a	b	b	Yes	Yes	Kulapara	1416
Yes	a	a		a	b	c	Yes	a	c	a	a	Yes	Yes	Yes	Garberya	1417
Yes			Yes			c	Yes	a	c	a	Yes	Yes	a	Yes	Arajibar	1418
Yes				a	b	Yes	Yes	b	c	a	b	Yes	Yes	Yes	Purusottampur	1419
Yes		a		Yes	b	Yes	Yes	a	c	a	Yes	Yes	Yes	Yes	Dalbar	1420
Yes				a	b	b	Yes	Yes	c	a	b	Yes	Yes	Yes	Balibar	1421
a	a	c	b	a	b	c	Yes	a	c	a	b	b	Yes	Yes	Batnan	1422
Yes			Yes	a	b	c	a	a	c	a	b	a	a	Yes	Ghoramuda	1423
Yes			Yes	a	b	c	Yes	a	c	a	b	Yes	Yes	Yes	Gholda	1424
Yes	a			a	b	c	a	a	c	a	b	b	Yes	Yes	Jahanabar Ist Part	1425
Yes		a		a	b	c	Yes	Yes	c	a	b	Yes	Yes	Yes	Neturia	1426
Yes			Yes	a	a	c	Yes	Yes	c	a	Yes	a	Yes	Yes	Atattar	1427
Yes		a		a	b	c	Yes	Yes	c	a	b	Yes	Yes	Yes	Batki Chak	1428
Yes				a	b	c	Yes	Yes	c	a	Yes	b	Yes	Yes	Rampur Ist Part	1429
Yes		b		a	b	c	Yes	a	c	a	b	b	a	Yes	Kushalpur	1430
Yes		Yes		c	c	Yes	Yes	Yes	c	Yes	b	Yes	Yes	Yes	Dihipurlua	1431
a			Yes	c	c	Yes	Yes	Yes	Yes	Yes	c	c	Yes	Yes	Gokhari	1432
Yes	a	a		a	b	c	Yes	Yes	c	a	a	Yes	Yes	Yes	Majnabaria	1433
Yes			Yes	b	c	c	Yes	a	c	a	c	a	a	Yes	Majnabaria Chak	1434
a			Yes	b	c	c	Yes	b	c	b	b	Yes	Yes	Yes	Mangalkhali Shiba Misra Chak	1435
															Tengra Khali Ghat	1436
Yes	a	c		a	c	c	Yes	Yes	c	a	a	Yes	Yes	Yes	Juktibasan	1437
a	Yes	Yes		a	b	c	Yes	Yes	c	a	a	Yes	Yes	Yes	Korkhali	1438
Yes		Yes		b	b	c	Yes	a	c	a	Yes	Yes	Yes	Yes	Dharanidhar Chak	1439
a			Yes	b	b	c	Yes	a	c	a	b	Yes	Yes	Yes	Bhagabankhali Golakmirdhar Chak	1440
Yes		Yes		b	b	c	Yes	a	c	a	Yes	Yes	Yes	Yes	Mohan Paryar Chak	1441
Yes				a	b	c	Yes	a	c	a	b	Yes	Yes	Yes	Bhagabankhali 2Nd Portion	1442
Yes				a	b	c	Yes	a	c	a	b	b	Yes	Yes	Bishal Chak	1443
Yes			c	a	b	c	Yes	a	c	a	Yes	b	Yes	Yes	Bhagabankhali Ist Grade	1444
Yes			c	Yes	b	c	Yes	a	c	a	Yes	b	Yes	Yes	Nar	1445
Yes			c	a	b	c	Yes	a	c	a	b	b	Yes	Yes	Narghat Urf Sripatiganj	1446
Yes				a	b	c	Yes	a	c	a	b	b	Yes	Yes	Kayal Chak	1447
Yes				a	a	c	Yes	Yes	Yes	Yes	a	Yes	Yes	Yes	Kandpasra	1448
Yes				a	a	c	Yes	a	c	Yes	a	Yes	Yes	Yes	Makarajpur	1449

Availability of miscellaneous facilities (If amenities available code -Yes is given, If not available within the village , the distance range code viz; a for < 5 Kms, b for 5-10 Kms and c for 10+ kms of nearest place where facility is available is given).												Availability of electricity (Yes/No)			
Serial Number	Name of Village	ASHA (Accredited Social Health Activist)	Community centre with/without TV	Sports Field,	Sports Club / Recreation Centre	Cinema / Video Hall	Public Library	Public Reading Room	Newspaper Supply	Assembly Polling station	Birth & Death Registration Office	Power Supply for Domestic Use (ED)	Power Supply for Agricultural Use (EAG)	Power Supply for Commercial Use (EC)	Power Supply for All Uses (EA)
1	2	88	89	90	91	92	93	94	95	96	97	98	99	100	101

1409	Buraburi Mohanchaudhuri Chak	Yes	c	b	a	c	b	b	a	a	b	Yes	No	Yes	No
1410	Buraburi Jadav Chandra Misra Chak	Yes	Yes	a	a	c	a	Yes	Yes	Yes	a	Yes	No	No	No
1411	Mangalkhali Chak	Yes	Yes	b	Yes	Yes	Yes	Yes	Yes	a	b	Yes	No	No	No
1412	Narandanri	Yes	a	Yes	Yes	b	a	a	Yes	Yes	a	Yes	No	Yes	No
1413	Pairachali	Yes	b	a	Yes	b	b	b	Yes	Yes	a	Yes	No	Yes	No
1414	Hinchi	Yes	b	a	Yes	b	b	b	Yes	a	a	Yes	No	No	No
1415	Jahanabad 2Nd Part	Yes	Yes	a	a	b	a	a	Yes	a	b	Yes	No	No	No
1416	Kulapara	Yes	Yes	b	a	b	a	Yes	Yes	Yes	a	Yes	Yes	Yes	Yes
1417	Garberya	Yes	b	a	a	b	a	a	Yes	a	a	Yes	No	No	No
1418	Arajibar	Yes	Yes	Yes	Yes	Yes	Yes	Yes	Yes	a	a	Yes	No	No	No
1419	Purusottampur	Yes	Yes	b	a	c	b	c	Yes	Yes	a	Yes	No	No	No
1420	Dalbar	Yes	a	a	Yes	b	b	b	Yes	Yes	a	Yes	No	No	No
1421	Balibar	Yes	b	b	b	b	b	b	Yes	Yes	a	Yes	No	No	No
1422	Batnan	Yes	b	a	a	b	b	b	Yes	Yes	a	Yes	No	Yes	No
1423	Ghoramuda	Yes	Yes	a	Yes	b	b	b	Yes	a	a	Yes	No	No	No
1424	Gholda	Yes	Yes	a	Yes	b	b	b	Yes	Yes	a	Yes	Yes	Yes	Yes
1425	Jahanabar Ist Part	Yes	b	a	a	b	b	b	Yes	a	a	Yes	No	No	No
1426	Neturia	b	a	a	b	a	b	Yes	Yes	Yes	a	Yes	No	No	No
1427	Atattar	Yes	a	Yes	Yes	a	a	Yes	Yes	a	a	Yes	No	Yes	No
1428	Batki Chak	Yes	b	a	a	b	a	b	Yes	a	a	Yes	No	No	No
1429	Rampur Ist Part	Yes	Yes	Yes	Yes	Yes	Yes	Yes	Yes	a	a	Yes	No	Yes	No
1430	Kushalpur	Yes	b	a	Yes	b	a	b	Yes	Yes	a	Yes	No	Yes	No
1431	Dhipurluia	Yes	Yes	Yes	a	b	a	a	Yes	a	a	Yes	Yes	Yes	Yes
1432	Gokhari	Yes	Yes	Yes	c	c	Yes	Yes	Yes	Yes	Yes	Yes	Yes	Yes	Yes
1433	Majnabaria	Yes	Yes	a	a	b	a	a	Yes	Yes	Yes	Yes	No	No	No
1434	Majnabaria Chak	Yes	Yes	Yes	Yes	Yes	Yes	Yes	Yes	c	a	Yes	No	No	No
1435	Mangalkhali Shiba Misra Chak	Yes	b	a	a	c	b	b	Yes	Yes	b	Yes	No	Yes	No
1436	Tengra Khali Ghat														
1437	Juktibasan	Yes	a	a	a	c	a	c	Yes	a	a	Yes	No	No	No
1438	Korkhali	Yes	a	Yes	Yes	b	a	a	Yes	Yes	a	Yes	No	Yes	No
1439	Dharanidhar Chak	Yes	Yes	a	a	b	a	Yes	Yes	a	a	Yes	No	No	No
1440	Bhagabankhali Golakmirdhar Chak	Yes	a	a	a	b	a	a	Yes	Yes	b	Yes	No	Yes	No
1441	Mohan Paryar Chak	Yes	Yes	a	a	b	a	Yes	Yes	a	a	Yes	No	No	No
1442	Bhagabankhali 2Nd Portion	Yes	b	c	b	a	c	Yes	Yes	Yes	a	Yes	Yes	Yes	Yes
1443	Bishal Chak	Yes	Yes	Yes	Yes	b	a	Yes	Yes	Yes	a	Yes	No	Yes	No
1444	Bhagabankhali Ist Grade	Yes	Yes	a	a	b	a	Yes	Yes	Yes	a	Yes	Yes	Yes	Yes
1445	Nar	Yes	Yes	a	a	b	b	Yes	Yes	Yes	a	Yes	Yes	Yes	Yes
1446	Narghat Urf Sripatiganj	Yes	Yes	a	a	b	b	c	Yes	a	Yes	Yes	Yes	Yes	Yes
1447	Kayal Chak	Yes	Yes	Yes	Yes	b	b	c	Yes	a	a	Yes	Yes	Yes	Yes
1448	Kandpasra	Yes	Yes	Yes	Yes	Yes	Yes	Yes	Yes	Yes	Yes	Yes	No	Yes	No
1449	Makarajpur	Yes	a	a	c	a	Yes	Yes	Yes	Yes	Yes	Yes	Yes	Yes	Yes

Nearest Town		Land Use							
		Area under different types of land use (in hectares rounded up to one decimal place)							
Name	Distance range code i.e. a for < 5 Kms, b for 5-10 Kms and c for 10+ kms .	Forests	Area under Non-agricultural Uses	Barren and Un-cultivable land	Permanent Pastures and Other Grazing Lands	Land Under Miscellaneous Tree Crops etc.	Culturable Waste Land	Name of Village	Serial Number
102	103	104	105	106	107	108	109	2	1

TAMLUK	c	0	5.7	0	0	0	0	Buraburi Mohanchaudhuri Chak	1409
TAMLUK	c	0	4.1	0	0	0	0	Buraburi Jadav Chandra Misra Chak	1410
TAMLUK	c	0	7	0	0	0	0	Mangalkhali Chak	1411
TAMLUK	c	0	10.2	0	0	0	0	Narandanri	1412
TAMLUK	c	0	4	0	0	0	0	Pairachali	1413
TAMLUK	c	0	10	0	0	0	0	Hinchi	1414
TAMLUK	c	0	1	0	0	0	0	Jahanabad 2Nd Part	1415
TAMLUK	c	0	1	0	0	0	0	Kulapara	1416
TAMLUK	c	0	4	0	0	0	0	Garberya	1417
TAMLUK	c	0	6.7	0	0	0	0	Arajibar	1418
TAMLUK	c	0	2	0	0	0	0	Purusottampur	1419
TAMLUK	c	0	2	0	0	0	0	Dalbar	1420
TAMLUK	c	0	2	0	0	0	0	Balibar	1421
TAMLUK	c	0	2	0	0	0	0	Batnan	1422
TAMLUK	c	0	3.6	0	0	0	0	Ghoramuda	1423
TAMLUK	c	0	7.2	0	0	0	0	Gholda	1424
TAMLUK	c	0	2	0	0	0	0	Jahanabar Ist Part	1425
TAMLUK	c	0	9	0	0	0	0	Neturia	1426
TAMLUK	c	0	8	0	0	0	0	Atattar	1427
TAMLUK	c	0	6	0	0	0	0	Batki Chak	1428
TAMLUK	c	0	6	0	0	0	0	Rampur Ist Part	1429
TAMLUK	c	0	3	0	0	0	0	Kushalpur	1430
TAMLUK	c	0	5.3	0	0	0	0	Dhipurlua	1431
TAMLUK	c	0	5.3	0	0	0	0	Gokhari	1432
TAMLUK	c	0	6.8	0	0	0	0	Majnabaria	1433
TAMLUK	c	0	3	0	0	0	0	Majnabaria Chak	1434
TAMLUK	c	0	2	0	0	0	0	Mangalkhali Shiba Misra Chak	1435
TAMLUK	c	0	0.2	0	0	0	0	Tengra Khali Ghat	1436
TAMLUK	c	0	4	0	0	0	0	Juktibasan	1437
TAMLUK	c	0	16	0	0	0	0	Korkhali	1438
TAMLUK	c	0	8.3	0	0	0	0	Dharanidhar Chak	1439
TAMLUK	c	0	4.4	0	0	0	0	Bhagabankhali Golakmirdhar Chak	1440
TAMLUK	c	0	3	0	0	0	0	Mohan Paryar Chak	1441
TAMLUK	c	0	25	0	0	0	0	Bhagabankhali 2Nd Portion	1442
TAMLUK	b	0	4.5	0	0	0	0	Bishal Chak	1443
TAMLUK	b	0	9.7	0	0	0	0	Bhagabankhali Ist Grade	1444
TAMLUK	b	0	15	0	0	0	0	Nar	1445
TAMLUK	b	0	3	0	0	0	0	Narghat Urf Sripatiganj	1446
TAMLUK	b	0	6	0	0	0	0	Kayal Chak	1447
TAMLUK	c	0	8.5	0	0	0	0	Kandpasra	1448
TAMLUK	b	0	5	0	0	0	0	Makarajpur	1449

Land Use											
Area under different types of land use (in hectares rounded up to one decimal place)							Area irrigated by source (in hectare).				
Serial Number	Name of Village	Fallow lands other than current fallows	Current Fallows	Net Area Sown	Total Irrigated Land Area	Total Un-irrigated Land Area	Canals (C)	Wells/Tube-wells(W/TW)	Tanks/Lakes(T/L)	Water Falls(WF)	Others(O)
1	2	110	111	112	113	114	115	116	117	118	119

1409	Buraburi Mohanchaudhuri Chak	0	0	22	2	20	0	2	0	0	0
1410	Buraburi Jadav Chandra Misra Chak	0	0	70	4	66	0	4	0	0	0
1411	Mangalkhali Chak	0	0	25.6	5.6	20	0	5.6	0	0	0
1412	Narandanri	0	0	180	20	160	0	20	0	0	0
1413	Pairachali	0	0	54	9	45	0	9	0	0	0
1414	Hinchi	0	0	48.4	8.4	40	0	8.4	0	0	0
1415	Jahanabad 2Nd Part	0	0	7.8	1.8	6	0	1.8	0	0	0
1416	Kulapara	0	0	66.7	4.7	62	0	4.7	0	0	0
1417	Garberya	0	0	43.5	7.5	36	0	7.5	0	0	0
1418	Arajibar	0	0	80	4	76	0	4	0	0	0
1419	Purusottampur	0	0	42.5	12.5	30	0	12.5	0	0	0
1420	Dalbar	0	0	21.7	11.7	10	0	11.7	0	0	0
1421	Balibar	0	0	59	24	35	0	24	0	0	0
1422	Batnan	0	0	108.9	35.9	73	0	35.9	0	0	0
1423	Ghoramuda	0	0	13	8	5	0	8	0	0	0
1424	Gholda	0	0	85	60	25	0	60	0	0	0
1425	Jahanabar Ist Part	0	0	13.3	3.3	10	0	3.3	0	0	0
1426	Neturia	0	0	52.1	5.1	47	0	5.1	0	0	0
1427	Atattar	0	0	78.5	10.5	68	0	10.5	0	0	0
1428	Batki Chak	0	0	25.3	5.3	20	0	5.3	0	0	0
1429	Rampur Ist Part	0	0	40	6	34	0	6	0	0	0
1430	Kushalpur	0	0	37.2	19.2	18	0	19.2	0	0	0
1431	Dhipurluia	0	0	32	5	27	0	5	0	0	0
1432	Gokhari	0	0	71	20	51	0	20	0	0	0
1433	Majnabaria	0	0	162	40	122	0	40	0	0	0
1434	Majnabaria Chak	0	0	35	10	25	0	10	0	0	0
1435	Mangalkhali Shiba Misra Chak	0	0	102.2	2	100.2	0	2	0	0	0
1436	Tengra Khali Ghat	0	0	0	0	0	0	0	0	0	0
1437	Juktibasan	0	0	40.1	11.1	29	0	0	0	0	11.1
1438	Korkhali	0	0	141.2	21.2	120	0	0	0	0	21.2
1439	Dharanidhar Chak	0	0	41	6	35	0	0	0	0	6
1440	Bhagabankhali Golakmirdhar Chak	0	0	30	4	26	0	0	0	0	4
1441	Mohan Paryar Chak	0	0	45	10	35	0	0	0	0	10
1442	Bhagabankhali 2Nd Portion	0	0	126.6	8	118.6	0	0	0	0	8
1443	Bishal Chak	0	0	40.3	2	38.3	0	0	0	0	2
1444	Bhagabankhali Ist Grade	0	0	70.1	20	50.1	0	0	0	0	20
1445	Nar	0	0	116.8	36	80.8	0	0	0	0	36
1446	Narghat Urf Sripatiganj	0	0	8.3	3	5.3	0	0	0	0	3
1447	Kayal Chak	0	0	112.2	12	100.2	0	0	0	0	12
1448	Kandpasra	0	0	117	17	100	0	0	0	0	17
1449	Makarajpur	0	0	9.8	2	7.8	0	0	0	0	2

Name of three most important commodities manufactured			Name of Village	Serial Number
First	Second	Third		
120	121	122	2	1

Buraburi Mohanchaudhuri Chak	1409
Buraburi Jadav Chandra Misra Chak	1410
Mangalkhali Chak	1411
Narandanri	1412
Pairachali	1413
Hinchi	1414
Jahanabad 2Nd Part	1415
Kulapara	1416
Garberya	1417
Arajibar	1418
Purusottampur	1419
Dalbar	1420
Balibar	1421
Batnan	1422
Ghoramuda	1423
Gholda	1424
Jahanabar Ist Part	1425
Neturia	1426
Atattar	1427
Batki Chak	1428
Rampur Ist Part	1429
Kushalpur	1430
Dhipurluia	1431
Gokhari	1432
Majnabaria	1433
Majnabaria Chak	1434
Mangalkhali Shiba Misra Chak	1435
Tengra Khali Ghat	1436
Juktibasan	1437
Korkhali	1438
Dharanidhar Chak	1439
Bhagabankhali Golakmirdhar Chak	1440
Mohan Paryar Chak	1441
Bhagabankhali 2Nd Portion	1442
Bishal Chak	1443
Bhagabankhali Ist Grade	1444
Nar	1445
Narghat Urf Sripatiganj	1446
Kayal Chak	1447
Kandpasra	1448
Makarajpur	1449

Census of India 2011
Amenities and Land use

Serial Number	Name of Village	Location code no.	Total area of the village (in hectares rounded up to one decimal place)	Total population (2011 census)	Number of households (2011 census)	Number of educational amenities available in village, the distance range code viz; a for 0-5 kms, b for 5-10 kms, c for 10+ kms of nearest place where facility is available							
						Pre-Primary school (PP)	Primary school (P)	Middle school (M)	Secondary School (S)	Senior Secondary school (SS)	Degree college of arts, science & commerce (ASC)	Engineering college(EC)	Medical college (MC)
1	2	3	4	5	6	7	8	9	10	11	12	13	14
1450	Osmanpur	345579	95.2	814	188	1	1	a	a	a	b	c	c
1451	Chak Basudebpur	345580	65.6	114	18	a	a	a	a	a	c	c	c
1452	Bajabaria	345581	42.8	408	78	1	1	a	a	a	c	c	c
1453	Chaknan	345582	59.8	1961	379	1	1	2	2	2	c	c	c
1454	Gazipur	345583	108.4	1232	254	1	1	a	a	a	c	c	c
1455	Burunda	345584	170	886	236	2	2	a	a	a	c	c	c
1456	Bhagabankhali 1st Grade Bijoy Maitir Chak	345585	69.1	612	113	2	1	a	a	a	c	c	c
1457	Sijua	345586	4	219	47	1	1				c	c	c
1458	Madhusudan Gharair Chak	345587	38	267	52	a	a	a	a	a	c	c	c
1459	Karkhali Chak	345588	7.8	40	12	a	a	b	a	a	c	c	c
1460	Barnrturia	345589	48.2	337	75	1	1	a	a	a	c	c	c
1461	Chak Purulia	345590	74	1022	220	1	1	a	a	a	b	c	
1462	Gopalpur	345591	18.6	404	96	1	1	a	a	a	c	c	c
1463	Purba Birampur	345592	42.9	1026	236	2	2	a	a	a	b	c	c
1464	Baroj	345593	70.5	1054	233	1	1	1	1	1	c	c	c
1465	Machhlandapur	345594	73	360	84	a	a	a	a	a	c	c	c
1466	Daulatpur(Bara)	345595	76.9	859	190	1	1	1	1	a	b	c	c
1467	Bamunara	345596	395.2	3310	698	5	5	a	a	a	c	a	c
1468	Sakri Chak	345597	36.4	125	28	2	2	a	a	a	c	c	c
1469	Pinchhalda	345598	82.4	955	206	1	1	1	1	a	c	c	c
1470	Digha	345599	29.7	186	44	1	1	a	a	a	c	c	c
1471	Kulup	345600	137.3	2297	476	3	3	a	a	a	c	c	c
1472	Dihikashimpur	345601	108.8	1461	336	2	2	1	1	a	c	c	c
1473	Babuia	345602	195.7	3071	606	3	3	a	a	a	c	c	c
1474	Purusottampur	345603	59.6	1286	252	2	2	a	a	a	c	c	c
1475	Dhusia	345604	78.5	3952	813	2	2	a	a	a	c	c	c
1476	Kotalpur	345605	35.2	488	103	1	1	a	a	a	c	c	c
1477	Gourchak	345606	34.7	505	98	1	1	a	a	a	c	c	c
1478	Uttar Iswarpur	345607	75.3	885	172	2	1	1	1	1	c	c	c
1479	Gomutha	345608	177	2146	457	2	2	a	a	a	c	c	c
1480	Barbanki	345609	95.9	1074	208	1	1	a	a	a	c	c	c
1481	Sultanpur	345610	222.4	2485	524	2	2	1	1	a	b	c	c
1482	Dhanyasri	345611	170.8	1725	384	3	3	1	1	1	a		c
1483	Sri Krishnapur	345612	212.3	3017	679	3	3	1	1	a	a		
1484	Banka Boalia	345613	106.5	1183	246	1	1	a	a	a		c	c
1485	Rasik Chak	345614	283.4	2935	695	3	3	a	a	a	b	c	c
1486	Amdabad	345615	13.2	373	74	1	1	a	a	a	a	c	c
1487	Brajajal Chak	345616	866.3	9612	2073	9	8	2	2	a	b	c	c
1488	Patna	345617	155.2	2404	527	2	2	1	1	a	b	c	
1489	Bhairabpur	345618	70.6	829	179	1	1	a	a	a	c	c	c
1490	Gobardhanpur	345619	106	1826	373	1	1	a	a	a	c	c	c
1491	Usmanpur	345620	135.7	1322	298	2	2	a	a	a	c	c	1
1492	Shyamsundarpur	345621	34.8	662	126	1	1	1	1	a	c	c	c

- Village Directory

(As in 2009)

le. (If not available within the < 5 Kms, b for 5-10 Kms and c cility is available is given).						Number of Medical Amenities available. (If not available within the village , the distance range code viz; a for < 5 Kms, b for 5-10 Kms and c for 10+ kms of nearest place where facility is available is given).						Name of Village	Serial Number						
15	16	17	18	19	20	21	22	23	24	25	26			27	28	29	30	31	
Management institute (MI)	Polytechnic (Pt)	Vocational training school /ITI	Non-formal training centre (NFTC)	Special school for disabled (SSD)	Others (specify)	Community health centre (CHC)	Primary health centre (PHC)	Primary health sub centre (PHS)	Maternity and child welfare centre (MCW)	T.B. clinic (TBC)	Hospital-allopathic (HA)	Hospital-alternative medicine (HO)	Dispensary (D)	Veterinary hospital (VH)	Mobile health clinic (MHC)	Family welfare centre (FWC)			
c	c	a	c	c		b	b	a	b	b	c	c	b	b		b	Osmanpur	1450	
c	c	a	c	c		b	b	a	1	b	b	b	b	b		a	Chak Basudebpur	1451	
c	c	a	c	c		b	b	a	a	b	b	b	b	b		b	Bajabaria	1452	
c			1	c		b	b		1	1	b	c		b	b		b	Chaknan	1453
c	c	a		c		b	b	a	b	b	c		b	b		b	Gazipur	1454	
c	c	a		c		b	b	a		b	b	b	b	c			Burunda	1455	
		c	a	c		b	b	a		b	b	b	b	b			Bhagabankhali 1st Grade Bijoy Maitir Chak	1456	
		c		c		b	b	b			b		b	b			Sijua	1457	
c	c	a		c						1							Madhusudan Gharair Chak	1458	
c	c	b		c		c	a	a	a	c	c	c	a	c			Karkhali Chak	1459	
c	c	a		c		b	b	a	a	c	c	c	c	c			Barnrturia	1460	
		c	a			a	a	a					a	a			Chak Purulia	1461	
c	c	a	a	c		a	b	a	a	b	b	b	a	b			Gopalpur	1462	
c	c	a		1	c	a	a	a		1	b	b	a	b	c		Purba Birampur	1463	
		c	1	c		b	b		1	b	b	b	b	b			Baroj	1464	
		c	a	c		b	a	a		b	b	a	b				Machhlandapur	1465	
		c	a	c		b	b	a		b	b	b	b	b			Daulatpur(Bara)	1466	
c	c	a	c	c		b	b		1	1	b	b	b	b		b	Bamunara	1467	
c	c	a	c	c		b	b	a	a	a	b		b	b		a	Sakri Chak	1468	
c	c	a	c	c		b	b			1	b	b	b	b			Pinchhalda	1469	
c	c	a	c	c		b	b	a	a	b	b		b	b		a	Digha	1470	
c	c	a	c	c		b	b	a	a	b	b		b	b		1	Kulup	1471	
c	c	a	c	c		b	b		1	1	b	b		b	b		1	Dihikashimpur	1472
c	c	a		c		c	b	a		2	b	c	c		b		Babuia	1473	
c	c	a		c		c	b	a		1	b	c	c	b	b		Purusottampur	1474	
c	c	a			1	c	b	a		1	3	b	c	c	b	b	Dhusia	1475	
c	c					c	b	a		1	b	c	c		b		Kotalpur	1476	
c	c	a	c	c		a	a	a		1	a		a	a			Gourchak	1477	
c	c		1	c	c	b	b	a	a	b	b		b	b		a	Uttar Iswarpur	1478	
c	c	a		c		c	a	a		1	a	c	c	a	a	a	Gomutha	1479	
c	c	a				c	b	a		1	b	c	c		b		Barbanki	1480	
c	c	a				c	b		1	b	c	c	c		b		Sultanpur	1481	
c	c		1	1	c	b	b	a	b	b	c	c	b	b	c	b	Dhanyasri	1482	
c	c	a	a	c		b	b		1	b	b	c	c	c	b	c	Sri Krishnapur	1483	
c	c	b		c		b	b	a	b	b	c	c	b	b	c	b	Banka Boalia	1484	
c	c	a	a	c		b	b		1	b	b	c	c	b	b	c	Rasik Chak	1485	
c	c	a		1	c	b	b	a	b	b	c	c	b	b	c	b	Amdabad	1486	
c	c	a		4	c	b	b	a	b	b	c	c	b	b	c	b	Brajajal Chak	1487	
c	c		1	2	c	a	a		1	a	a	c	c	a	a	c	Patna	1488	
c	c	b				c	b	a	b	b	c	c		b		b	Bhairabpur	1489	
c	c	c				c	a	a		1	a	c	c	a	a		Gobardhanpur	1490	
c	c	b				c	a	a		2	a	c	c	a	a		Usmanpur	1491	
c	c	a		c		a	b	a	a	a	c	c		a		a	Shyamsundarpur	1492	

Serial Number	Name of Village	Number of Non-Government Medical Amenities available.							Availability of drinking water - Yes / No							
		Charitable non Govt. hospital/Nursing home.	Medical practitioner with MBBS Degree	Medical practitioner with other degree	Medical practitioner with no degree	Traditional practitioner and faith healer	Medicine Shop	Others	Tap water (Treated/Untreated)	Well water (Covered / Uncovered well)	Hand Pump	Tube wells / Bore well	Spring	River / Canal	Tank / Pond / Lake	Others
1	2	32	33	34	35	36	37	38	39	40	41	42	43	44	45	46
1450	Osmanpur	0	0	0	0	0	0	0	No	No	Yes	No	No	No	No	No
1451	Chak Basudebpur	0	0	0	0	0	0	0	No	No	Yes	No	No	No	No	No
1452	Bajabaria	0	0	0	0	0	0	0	No	No	Yes	No	No	No	No	No
1453	Chaknan	0	0	2	4	0	0	0	No	No	Yes	No	No	No	No	No
1454	Gazipur	0	0	0	1	0	0	0	No	No	Yes	No	No	No	No	No
1455	Burunda	0	0	0	2	2	0	0	No	No	Yes	No	No	No	No	No
1456	Bhagabankhali 1st Grade Bijoy Maitir Chak	0	0	0	1	0	1	0	No	No	Yes	No	No	No	No	No
1457	Sijua	0	0	0	0	0	0	0	No	No	Yes	No	No	No	No	No
1458	Madhusudan Gharair Chak	0	0	0	0	0	0	0	No	No	Yes	No	No	No	Yes	No
1459	Karkhali Chak	0	0	0	0	0	0	0	No	No	No	No	No	Yes	Yes	No
1460	Barnrturia	0	0	0	1	0	0	0	No	No	Yes	No	No	Yes	Yes	No
1461	Chak Purulia	0	0	0	0	0	0	0	No	No	Yes	No	No	No	No	No
1462	Gopalpur	0	0	0	0	0	0	0	No	No	Yes	No	No	No	Yes	No
1463	Purba Birampur	0	0	0	1	0	0	0	No	No	Yes	No	No	No	Yes	No
1464	Baroj	0	0	0	2	1	2	0	No	No	Yes	No	No	No	No	No
1465	Machhlandapur	0	0	0	1	0	0	0	No	No	Yes	No	No	No	No	No
1466	Daulatpur(Bara)	0	0	0	1	1	0	0	No	No	Yes	No	No	No	No	No
1467	Bamunara	0	0	1	3	0	1	0	No	No	Yes	No	No	No	No	No
1468	Sakri Chak	0	0	0	0	0	0	0	No	No	Yes	No	No	No	No	No
1469	Pinchhalda	0	0	0	0	0	0	0	No	No	Yes	No	No	No	No	No
1470	Digha	0	0	0	0	0	0	0	No	No	Yes	No	No	No	No	No
1471	Kulup	0	0	1	4	1	0	0	No	No	Yes	No	No	No	No	No
1472	Dihi Kashimpur	0	0	1	2	0	0	0	No	No	Yes	No	No	No	No	No
1473	Babuia	0	0	0	4	2	2	0	Yes	No	Yes	No	No	Yes	Yes	No
1474	Purusottampur	0	0	0	3	0	0	0	No	No	Yes	No	No	No	No	No
1475	Dhusia	0	0	0	0	0	2	0	No	No	Yes	No	No	No	No	No
1476	Kotalpur	0	0	0	0	0	0	0	No	No	Yes	No	No	No	No	No
1477	Gourchak	0	0	0	1	0	0	0	No	No	Yes	No	No	No	No	No
1478	Uttar Iswarpur	0	0	0	2	0	0	0	No	No	Yes	No	No	No	No	No
1479	Gomutha	0	0	0	1	1	0	0	No	No	Yes	No	No	No	No	No
1480	Barbanki	0	0	0	1	0	0	0	No	No	Yes	No	No	No	No	No
1481	Sultanpur	0	0	1	1	0	0	0	No	No	Yes	No	No	No	No	No
1482	Dhanyasri	0	0	0	1	0	0	0	No	No	Yes	No	No	No	No	No
1483	Sri Krishnapur	0	0	1	5	0	3	0	No	No	Yes	No	No	No	No	No
1484	Banka Boalia	0	0	1	1	0	1	0	No	No	Yes	No	No	No	No	No
1485	Rasik Chak	0	0	1	3	2	0	0	Yes	No	Yes	No	No	No	No	No
1486	Amdabad	0	0	0	0	0	0	0	No	No	Yes	No	No	No	No	No
1487	Brajajal Chak	0	0	0	7	0	6	0	Yes	No	Yes	No	No	No	No	No
1488	Patna	0	0	0	6	0	0	0	No	No	Yes	No	No	No	No	No
1489	Bhairabpur	0	0	0	3	0	0	0	No	No	Yes	No	No	No	No	No
1490	Gobardhanpur	0	0	0	0	0	0	0	No	No	Yes	No	No	No	No	No
1491	Usmanpur	0	0	0	2	0	0	0	No	No	Yes	No	No	No	No	No
1492	Shyamsundarpur	0	0	0	0	0	0	0	No	No	No	No	No	No	No	No

Availability of toilet & others Yes / No				Communication and transport facilities (If amenities available code -Yes is given except for Village Pin Code ,If not available within the village , the distance range code viz; a for < 5 Kms, b for 5-10 Kms and c for 10+ kms of nearest place where facility is available is given).									
Community toilet including bath.	Community toilet excluding bath.	Rural sanitary mart or sanitary hardware outlet available near the village.	Community bio- gas or recycle of waste for productive use.	Post office(PO)	Sub post office (SPO)	Post & Telegraph office (P&TO)	Village Pin Code	Telephones (Land lines)	Public call office (PCO)	Mobile phone coverage	Name of Village	Serial Number	
47	48	49	50	51	52	53	54	55	56	57	2	1	
No	No	No	No	a	a	c	721633	b	b	Yes	Osmanpur	1450	
No	No	No	No	a	a	c	721633	a	b	Yes	Chak Basudebpur	1451	
No	No	No	No	a	a	c	721659	a	b	Yes	Bajabaria	1452	
No	No	No	No	Yes	a	c	721633	Yes	c	Yes	Chaknan	1453	
No	No	No	No	a	b	c	721633	Yes	b	Yes	Gazipur	1454	
No	No	No	No	a	b	c	721633	Yes	c	Yes	Burunda	1455	
No	No	No	No	a	b	c	721633	Yes	b	Yes	Bhagabankhali 1st Grade Bijoy Maitir Chak	1456	
No	No	No	No		b	c	721633	Yes	c	Yes	Sijua	1457	
No	No	No	No	a	b	c	721633	a	b	Yes	Madhusudan Gharair Chak	1458	
No	No	No	No	a	b	c	721633	Yes	c	Yes	Karkhali Chak	1459	
No	No	No	No	a	a	c	721633	a	b	Yes	Barnrturia	1460	
No	No	No	No	a	a	c	721633	Yes	c	Yes	Chak Purulia	1461	
No	No	No	No	b	a	c	721633	a	b	Yes	Gopalpur	1462	
No	No	No	No	b	a	c	721633	Yes	c	Yes	Purba Birampur	1463	
No	No	No	No	Yes	b	c	721633	Yes	b	Yes	Baroj	1464	
No	No	No	No	a	b	c	721633	Yes	b	Yes	Machhlandapur	1465	
No	No	No	No	a	b	c	721633	b	b	Yes	Daulatpur(Bara)	1466	
No	No	No	No	Yes	b	b	721659	a	b	Yes	Bamunara	1467	
No	No	No	No	a	b	b	721659	a	c	b	Sakri Chak	1468	
No	No	No	No	a	b	b	721659	a	c	Yes	Pinchhalda	1469	
No	No	No	No	a	b	b	721659	a	c	Yes	Digha	1470	
No	No	No	No	a	b	b	721659	a	b	Yes	Kulup	1471	
No	No	No	No	a	b	b	721659	a	b	Yes	Dihi Kashimpur	1472	
No	No	No	No	c	b	b	721659	Yes	c	Yes	Babuia	1473	
No	No	No	No	c	b	b		Yes	c	Yes	Purusottampur	1474	
No	No	No	No	c	b	b	721659	Yes	c	Yes	Dhusia	1475	
No	No	No	No	a	b	b	721659	a	b	b	Kotalpur	1476	
No	No	No	No	a	a	a	721659	a	c	Yes	Gourchak	1477	
No	No	No	No	Yes	a	a	721659	Yes	b	Yes	Uttar Iswarpur	1478	
No	No	No	No	c	a	a	721659	Yes	c	Yes	Gomutha	1479	
No	No	No	No	a	b	a	721659	b	b	Yes	Barbanki	1480	
No	No	No	No	c	b	a	721659	a	b	a	Sultanpur	1481	
No	Yes	No	No	a	b	b	721659	Yes	b	Yes	Dhanyasri	1482	
No	No	No	No	Yes	b	b	721659	Yes	b	Yes	Sri Krishnapur	1483	
No	Yes	No	No	a	b	b	721659	c	c	Yes	Banka Boalia	1484	
No	Yes	No	No	a	b	c	721659	Yes	c	Yes	Rasik Chak	1485	
No	Yes	No	No	a	b	b	721659	a	c	Yes	Amdabad	1486	
No	Yes	No	No	Yes	b	b	721659	Yes	b	Yes	Brajajal Chak	1487	
No	Yes	No	No	Yes	a	b	721659	Yes	b	Yes	Patna	1488	
No	No	No	No	a	b	c	721659	a	b	a	Bhairabpur	1489	
No	Yes	No	No	a	a	c	721659	Yes	b	a	Gobardhanpur	1490	
No	No	Yes	No	c	a	c	721659	Yes	c	Yes	Usmanpur	1491	
No	No	No	No	a	a	c		a	b	Yes	Shyamsundarpur	1492	

Communication and transport facilities (If amenities available code -Yes is given except for Village Pin Code ,If not available within the village , the distance range code viz; a for < 5 Kms, b for 5-10 Kms and c for 10+ kms of nearest place where facility is available is given).													Village connected to highway (If amenities available code viz; a for < 5 Kms, b for 5-10 Kms and c for 10+ kms of nearest place where facility is available is given).			
Serial Number	Name of Village	Internet cafes/ Common service centre (CSC)	Private courier facility	Bus service (Public & Private)	Railway stations	Auto/Modified Autos	Taxis and Vans	Tractors	Cycle-pulled rickshaws(Manual & Machine driven)	Carts driven by animals	Sea /River ferry service	Connected to national highway(NH)	Connected to state highway(SH)	Connected to major district road (MDR)	Connected to others district road	Pucca roads
1	2	58	59	60	61	62	63	64	65	66	67	68	69	70	71	72
1450	Osmanpur	b	b	a	b	b	b	c	b	c	c	b	a	a	a	a
1451	Chak Basudebpur	b	b	a	Yes	c	a	b	Yes	c	c	b	a	a	a	a
1452	Bajabaria	a	b	a	b	c	a	c	Yes	c	c	b	a		Yes	a
1453	Chaknan	a	b	Yes	c	c	Yes	b	Yes	c	c	b	a		a	a
1454	Gazipur	a	b	Yes	c	c	Yes	b	Yes	c	c	b	a		Yes	a
1455	Burunda	a	b	a	c	b	Yes	b	Yes	c	c	c	c	b	a	a
1456	Bhagabankhali 1st Grade Bijoy Maitir Chak	a	b	a	c	b	Yes	b	Yes	c	c	b	b	b	a	a
1457	Sijua	b	c	b	c	b	Yes	b	Yes	c	c	c	b	b		Yes
1458	Madhusudan Gharair Chak	a	b	a	c	c	a	b	Yes	c	c	c	b	a	a	a
1459	Karkhali Chak	a	c	a	c	c	Yes	b	Yes	c	c	c	b	a	Yes	a
1460	Barnrturia	b	c	a	c	c	a	c	Yes	c	c	c	c	b	a	a
1461	Chak Purulia	c	b	a	c	c	Yes	b	Yes	c	c	c	a	a	Yes	a
1462	Gopalpur	a	b	Yes	c	c	a	b	Yes	c	c	c	b		Yes	Yes
1463	Purba Birampur	a	b	a	c	c	b	b	Yes	c	c	c	b	a	a	Yes
1464	Baroj	Yes	c	Yes	c	b	Yes	b	Yes	c	c	c	c	b	Yes	Yes
1465	Machhlandapur	a	c	a	c	b	Yes	b	Yes	c	c	c	c	b	a	b
1466	Daulatpur(Bara)	a	c	a	c	b	Yes	b	Yes	c	c	c	c	b	a	a
1467	Bamunara	b	b	b	c	c	Yes	b	Yes	c	c	c			Yes	b
1468	Sakri Chak	b	b	b	c	c	b	a	Yes	c	c				Yes	a
1469	Pinchhalda	b	b	b	c	c	Yes	b	Yes	c	c				Yes	a
1470	Digha	b	b	b	c	c	Yes	b	Yes	c	c	c			Yes	a
1471	Kulup	b	b	b	c	c	Yes	b	Yes	c	c				Yes	b
1472	Dihi Kashimpur	b	b	b	c	c	b	b	Yes	c	c	c			Yes	b
1473	Babuia	b	b	b	c	b	a	b	Yes	c	c	c	b	b	b	b
1474	Purusottampur	b	b	b	c	c	a	b	Yes	c	c	c	b	b		b
1475	Dhusia	b	b	b	c	c	a	c	Yes	c	c	c	b	b		b
1476	Kotalpur	b	b	b	c	c	a	b	Yes	c	c	c	c	a		b
1477	Gourchak	a	a	a	c	c	Yes	b	Yes	c	c	c			Yes	a
1478	Uttar Iswarpur	a	a	a	c	c	Yes	b	Yes	c	c	c	a	a	Yes	b
1479	Gomutha	a	a	a	c	c	c	c	Yes	c	c	c	a	a	a	b
1480	Barbanki	a	b	a	c	c	c	c	Yes	c	c	c	b	b	a	b
1481	Sultanpur	b	b	b	c	c	c	c	Yes	c	c	c	b	b	b	b
1482	Dhanyasri	b	b	a	c	c	Yes	c	Yes	c	c	c	a	a	a	b
1483	Sri Krishnapur	b	b	Yes	c	c	b	b	Yes	c	c	c			Yes	b
1484	Banka Boalia	b	b	a	c	c	Yes	c	Yes	c	c	c	a	a	a	b
1485	Rasik Chak	Yes	b	Yes	b	c	Yes	c	Yes	c	c	c	Yes		Yes	b
1486	Amdabad	b	b	a	c	c	b	c	Yes	c	c	c	a	a	a	b
1487	Brajajal Chak	b	b	Yes	c	c	b	c	Yes	c	c	c	Yes		Yes	b
1488	Patna	a	a	Yes	c	c	Yes	c	Yes	c	c	c	Yes		Yes	a
1489	Bhairabpur	c	b	a	b	c	Yes	c	Yes	c	c	c	a	c	c	a
1490	Gobardhanpur	a	a	Yes	c	c	c	c	Yes	c	c	c	Yes		Yes	Yes
1491	Usmanpur	a	a	a	c	c	Yes	b	Yes	c	c	c	a	a		a
1492	Shyamsundarpur	a	a	a	b	c	Yes	a	Yes	c	c	c	b	a	b	b

ys,village roads, banks & credit societies
:-Yes is given, If not available within the
code viz; a for < 5 Kms, b for 5-10 Kms
place where facility is available is given).

Availability of miscellaneous facilities (If amenities available code -Yes is given, If not
available within the village , the distance range code viz; a for < 5 Kms, b for 5-10 Kms
and c for 10+ kms of nearest place where facility is available is given).

73	74	75	76	77	78	79	80	81	82	83	84	85	86	87	Name of Village	Serial Number
a			b	b	c	Yes	a	c	a	Yes	b	Yes	Yes		Osmanpur	1450
Yes		Yes	b	b	c	Yes	a	c	a	b	a	Yes	Yes		Chak Basudebpur	1451
Yes		Yes	b	b	c	Yes	a	c	a	b	Yes	Yes	Yes		Bajabaria	1452
Yes			a	b	c	Yes	Yes	c	Yes	b	b	Yes	Yes		Chaknan	1453
Yes			a	b	c	Yes	a	c	a	b	Yes	Yes	Yes		Gazipur	1454
Yes			b	b	c	Yes	a	c	a	b	b	Yes	Yes		Burunda	1455
Yes		Yes	b	b	c	Yes	Yes	c	a	a	Yes	Yes	Yes		Bhagabankhali 1st Grade Bijoy Maitir Chak	1456
a	a		b	b	c	Yes	Yes	b	Yes	Yes	b	a	Yes		Sijua	1457
Yes	a		b	b	c	Yes	Yes	c	a	b	Yes	Yes	Yes		Madhusudan Gharair Chak	1458
Yes	Yes		a	c	c	Yes	a	c	a	Yes	Yes	Yes	Yes		Karkhali Chak	1459
a	c	a	c	b	b	b	b	b	c	a	c	c	a	Yes	Barnrturia	1460
Yes		Yes		a	Yes	Yes	a	c	a	Yes	a	Yes	Yes		Chak Purulia	1461
Yes	a		a	b	c	Yes	a	c	a	a	a	a	Yes		Gopalpur	1462
Yes	Yes		a	b	Yes	Yes	a	c	a	a	Yes	Yes	Yes		Purba Birampur	1463
Yes			a	b	c	Yes	a	Yes	Yes	b	b	Yes	Yes		Baroj	1464
Yes	a		a	b	c	Yes	a	c	a	a	b	Yes	Yes		Machhlandapur	1465
Yes			a	b	c	Yes	a	c	b	b	b	Yes	Yes		Daulatpur(Bara)	1466
Yes		Yes	b	b	Yes	Yes	a	c	a	b	Yes	Yes	Yes		Bamunara	1467
Yes		Yes	a	b	c	Yes	a	c	a	b	a	a	Yes		Sakri Chak	1468
Yes		Yes	b	b	c	Yes	a	c	a	b	Yes	Yes	Yes		Pinchhalda	1469
Yes	c	Yes	a	b	c	Yes	a	c	a	b	a	a	Yes		Digha	1470
Yes		Yes	b	b	c	Yes	a	c	Yes	b	Yes	Yes	Yes		Kulup	1471
Yes	c	Yes	b	b	c	Yes	a	c	a	b	Yes	Yes	Yes		Dihi Kashimpur	1472
Yes			b	b	c	Yes	Yes	c	a	b	b	Yes	Yes		Babuia	1473
Yes			b	b	b	Yes	Yes	c	a	b	b	Yes	Yes		Purusottampur	1474
Yes			b	b	b	Yes	a	c	Yes	b	Yes	Yes	Yes		Dhusia	1475
Yes			c	c	c	Yes	a	c	a	b	c	Yes	Yes		Kotalpur	1476
Yes	c	Yes	a	a	c	Yes	a	c	a	a	Yes	Yes	Yes		Gourchak	1477
a		Yes	a	a	Yes	Yes	a	c	a	a	a	a	Yes		Uttar Iswarpur	1478
Yes	c	c	c	a	c	Yes	Yes	c	a	a	a	Yes	Yes		Gomutha	1479
Yes	c	c	c	b	b	c	Yes	a	b	b	b	Yes	Yes		Barbanki	1480
Yes	c	c	c	b	b	b	a	Yes	c	Yes	b	b	Yes	Yes	Sultanpur	1481
Yes	c	c	c	a	b	Yes	Yes	a	c	a	b	Yes	Yes	a	Dhanyasri	1482
Yes	c	c	Yes	b	Yes	Yes	Yes	c	a	b	Yes	Yes	a		Sri Krishnapur	1483
Yes	c	c	c	a	b	c	Yes	a	c	a	b	Yes	Yes	b	Banka Boalia	1484
Yes	c	c	c	b	b	Yes	Yes	a	c	a	b	Yes	Yes	a	Rasik Chak	1485
Yes	c	c	c	a	b	c	Yes	a	c	a	b	Yes	Yes	a	Amdabad	1486
Yes	c	c	c	a	b	Yes	Yes	a	c	a	a	b	a	b	Brajajal Chak	1487
Yes	c	c	c	a	a	Yes	Yes	Yes	c	a	a	Yes	Yes	Yes	Patna	1488
Yes	b	c	c	b	b	c	Yes	a	c	a	a	a	a	Yes	Bhairabpur	1489
Yes		c	a	b	c	Yes	a	c	a	a	a	Yes	Yes		Gobardhanpur	1490
Yes		c	a	a	c	Yes	a	c	a	a	a	Yes	Yes		Usmanpur	1491
Yes			a	b	c	Yes	a	c	a	b	b	a	Yes		Shyamsundarpur	1492

Availability of miscellaneous facilities (If amenities available code -Yes is given, If not available within the village , the distance range code viz; a for < 5 Kms, b for 5-10 Kms and c for 10+ kms of nearest place where facility is available is given).												Availability of electricity (Yes/No)			
Serial Number	Name of Village	ASHA (Accredited Social Health Activist)	Community centre with/without TV	Sports Field,	Sports Club / Recreation Centre	Cinema / Video Hall	Public Library	Public Reading Room	Newspaper Supply	Assembly Polling station	Birth & Death Registration Office	Power Supply for Domestic Use (ED)	Power Supply for Agricultural Use (EAG)	Power Supply for Commercial Use (EC)	Power Supply for All Uses (EA)
1	2	88	89	90	91	92	93	94	95	96	97	98	99	100	101
1450	Osmanpur	Yes	Yes	b	Yes	b	b	c	Yes	Yes	a	Yes	No	No	No
1451	Chak Basudebpur	Yes	Yes	a	a	b	b	b	Yes	a	a	Yes	No	No	No
1452	Bajabaria	Yes	b	a	a	b	a	a	Yes	a	a	Yes	No	No	No
1453	Chaknan	Yes	b	Yes	Yes	b	a	a	Yes	Yes	a	Yes	No	Yes	No
1454	Gazipur	Yes	b	Yes	Yes	b	a	Yes	Yes	Yes	a	Yes	No	No	No
1455	Burunda	Yes	a	Yes	Yes	b	a	b	Yes	Yes	b	Yes	No	No	No
1456	Bhagabankhali 1st Grade Bijoy Maitir Chak	Yes	a	a	a	b	a	a	Yes	Yes	b	Yes	No	Yes	No
1457	Sijua	Yes	Yes	a	Yes	b	Yes	Yes	Yes	Yes	b	Yes	No	No	No
1458	Madhusudan Gharair Chak	Yes	b	a	a	b	a	b	Yes	a	a	Yes	No	No	No
1459	Karkhali Chak	Yes	Yes	Yes	Yes	c	c	Yes	Yes	a	a	Yes	No	No	No
1460	Barnrturia	Yes	c	b	a	c	b	b	a	a	b	Yes	No	Yes	No
1461	Chak Purulia	Yes	Yes	a	Yes	a	Yes	Yes	Yes	a	a	Yes	No	No	No
1462	Gopalpur	Yes	a	a	a	b	a	a	Yes	a	a	Yes	No	Yes	No
1463	Purba Birampur	Yes	a	a	a	b	a	b	Yes	a	a	Yes	No	No	No
1464	Baroj	Yes	Yes	Yes	Yes	b	Yes	b	Yes	Yes	b	Yes	Yes	Yes	Yes
1465	Machhlandapur	Yes	Yes	Yes	Yes	Yes	a	a	Yes	a	a	Yes	No	No	No
1466	Daulatpur(Bara)	Yes	Yes	Yes	a	b	a	b	Yes	Yes	a	Yes	No	No	No
1467	Bamunara	Yes	Yes	a	Yes	b	b	b	Yes	Yes	Yes	Yes	No	Yes	No
1468	Sakri Chak	Yes	Yes	a	Yes	b	b	b	Yes	a	a	Yes	No	No	No
1469	Pinchhalda	Yes	Yes	a	Yes	b	b	b	Yes	Yes	a	Yes	Yes	Yes	Yes
1470	Digha	Yes	a	a	a	b	b	b	Yes	a	a	Yes	No	No	No
1471	Kulup	Yes	Yes	a	Yes	b	b	b	Yes	Yes	a	Yes	No	No	No
1472	Dihikashimpur	Yes	Yes	a	a	b	b	b	Yes	Yes	a	Yes	Yes	Yes	Yes
1473	Babuia	Yes	Yes	a	Yes	b	b	Yes	Yes	Yes	a	Yes	Yes	Yes	Yes
1474	Purusottampur	Yes	Yes	Yes	Yes	b	Yes	Yes	Yes	Yes	a	Yes	No	No	No
1475	Dhusia	Yes	Yes	Yes	Yes	Yes	Yes	Yes	Yes	Yes	a	Yes	No	No	No
1476	Kotalpur	Yes	Yes	Yes	Yes	Yes	Yes	Yes	Yes	Yes	a	Yes	Yes	No	No
1477	Gourchak	Yes	Yes	a	a	a	a	a	Yes	Yes	a	Yes	Yes	Yes	Yes
1478	Uttar Iswarpur	Yes	a	Yes	Yes	a	a	a	Yes	a	a	Yes	Yes	Yes	Yes
1479	Gomutha	Yes	Yes	Yes	Yes	Yes	Yes	Yes	Yes	Yes	a	Yes	Yes	Yes	Yes
1480	Barbanki	Yes	Yes	Yes	Yes	Yes	Yes	Yes	Yes	Yes	a	Yes	Yes	Yes	Yes
1481	Sultanpur	Yes	Yes	Yes	Yes	b	b	Yes	Yes	Yes	Yes	Yes	Yes	Yes	Yes
1482	Dhanyasri	Yes	b	Yes	b	b	a	b	Yes	Yes	a	Yes	No	Yes	No
1483	Sri Krishnapur	Yes	b	Yes	b	b	b	b	Yes	Yes	a	Yes	Yes	Yes	Yes
1484	Banka Boalia	Yes	b	a	b	b	b	b	Yes	Yes	a	Yes	No	No	No
1485	Rasik Chak	Yes	a	a	b	b	b	b	Yes	Yes	a	Yes	No	Yes	No
1486	Amdabad	Yes	b	a	b	b	b	b	Yes	a	a	Yes	No	No	No
1487	Brajajal Chak	b	b	b	b	b	b	b	Yes	Yes	Yes	Yes	No	No	No
1488	Patna	a	Yes	a	a	a	a	Yes	Yes	Yes	a	Yes	No	No	No
1489	Bhairabpur	Yes	Yes	Yes	Yes	Yes	Yes	Yes	Yes	Yes	a	Yes	Yes	No	No
1490	Gobardhanpur	Yes	Yes	a	Yes	a	a	Yes	Yes	Yes	b	Yes	Yes	Yes	Yes
1491	Usmanpur	Yes	Yes	Yes	Yes	a	a	Yes	Yes	Yes	Yes	Yes	Yes	No	No
1492	Shyamsundarpur	Yes	Yes	Yes	Yes	b	a	a	Yes	a	a	Yes	No	No	No

Nearest Town		Land Use							
		Area under different types of land use (in hectares rounded up to one decimal place)							
Name	Distance range code i.e. a for < 5 Kms, b for 5-10 Kms and c for 10+ kms .	Forests	Area under Non-agricultural Uses	Barren and Un-cultivable land	Permanent Pastures and Other Grazing Lands	Land Under Miscellaneous Tree Crops etc.	Culturable Waste Land	Name of Village	Serial Number
102	103	104	105	106	107	108	109	2	1
TAMLUK	b	0	16	0	0	0	0	0 Osmanpur	1450
TAMLUK	b	0	9	0	0	0	0	0 Chak Basudebpur	1451
TAMLUK	b	0	4.5	0	0	0	0	0 Bajabaria	1452
TAMLUK	b	0	1	0	0	0	0	0 Chaknan	1453
TAMLUK	b	0	6	0	0	0	0	0 Gazipur	1454
TAMLUK	c	0	1	0	0	0	0	0 Burunda	1455
TAMLUK	c	0	3.1	0	0	0	0	0 Bhagabankhali 1st Grade Bijoy Maitir Chak	1456
TAMLUK	c	0	1	0	0	0	0	0 Sijua	1457
TAMLUK	c	0	1	0	0	0	0	0 Madhusudan Gharair Chak	1458
TAMLUK	c	0	1.8	0	0	0	0	0 Karkhali Chak	1459
TAMLUK	c	0	1.2	0	0	0	0	0 Barnrturia	1460
TAMLUK	c	0	10	0	0	0	0	0 Chak Purulia	1461
TAMLUK	c	0	2.6	0	0	0	0	0 Gopalpur	1462
TAMLUK	c	0	2.9	0	0	0	0	0 Purba Birampur	1463
TAMLUK	c	0	5	0	0	0	0	0 Baroj	1464
TAMLUK	c	0	6	0	0	0	0	0 Machhlandapur	1465
TAMLUK	c	0	10	0	0	0	0	0 Daulatpur(Bara)	1466
TAMLUK	c	0	51.2	0	0	0	0	0 Bamunara	1467
TAMLUK	c	0	3.4	0	0	0	0	0 Sakri Chak	1468
TAMLUK	c	0	5.4	0	0	0	0	0 Pinchhalda	1469
TAMLUK	c	0	2.7	0	0	0	0	0 Digha	1470
TAMLUK	c	0	5.3	0	0	0	0	0 Kulup	1471
TAMLUK	c	0	8.8	0	0	0	0	0 Dihi Kashimpur	1472
TAMLUK	c	0	42	0	0	0	0	0 Babuia	1473
TAMLUK	c	0	7.6	0	0	0	0	0 Purusottampur	1474
TAMLUK	c	0	4.5	0	0	0	0	0 Dhusia	1475
TAMLUK	c	0	3.2	0	0	0	0	0 Kotalpur	1476
TAMLUK	c	0	4.7	0	0	0	0	0 Gourchak	1477
TAMLUK	c	0	5.3	0	0	0	0	0 Uttar Iswarpur	1478
TAMLUK	c	0	5	0	0	0	0	0 Gomutha	1479
TAMLUK	c	0	7.9	0	0	0	0	0 Barbanki	1480
TAMLUK	c	0	13.4	0	0	0	0	0 Sultanpur	1481
TAMLUK	b	0	17.8	0	0	0	0	0 Dhanyasri	1482
TAMLUK	b	0	10.3	0	0	0	0	0 Sri Krishnapur	1483
TAMLUK	b	0	7.5	0	0	0	0	0 Banka Boalia	1484
TAMLUK	b	0	44.8	0	0	0	0	0 Rasik Chak	1485
TAMLUK	b	0	2.2	0	0	0	0	0 Amdabad	1486
TAMLUK	c	0	129.8	0	0	0	102	102 Brajalal Chak	1487
TAMLUK	b	0	26	0	0	0	0	0 Patna	1488
TAMLUK	c	0	11.6	0	0	0	0	0 Bhairabpur	1489
TAMLUK	c	0	22	0	0	0	0	0 Gobardhanpur	1490
TAMLUK	c	0	9.7	0	0	0	0	0 Usmanpur	1491
TAMLUK	b	0	4	0	0	0	0	0 Shyamsundarpur	1492

Land Use												
Area under different types of land use (in hectares rounded up to one decimal place)							Area irrigated by source (in hectare).					
Serial Number	Name of Village	Fallow lands other than current fallows	Current Fallows	Net Area Sown	Total Irrigated Land Area	Total Un-irrigated Land Area	Canals (C)	Wells/Tube-wells(W/TW)	Tanks/Lakes(T/L)	Water Falls(WF)	Others(O)	
1	2	110	111	112	113	114	115	116	117	118	119	
1450	Osmanpur	0	0	79.2	14	65.2	0	0	0	0	14	
1451	Chak Basudebpur	0	0	56.6	4	52.6	0	4	0	0	0	
1452	Bajabaria	0	0	38.3	5	33.3	0	5	0	0	0	
1453	Chaknan	0	0	58.8	13.8	45	0	13.8	0	0	0	
1454	Gazipur	0	0	102.4	4	98.4	0	4	0	0	0	
1455	Burunda	0	0	169	12	157	0	12	0	0	0	
1456	Bhagabankhali 1st Grade Bijoy Maitir Chak	0	0	66	8	58	0	8	0	0	0	
1457	Sijua	0	0	3	1	2	0	1	0	0	0	
1458	Madhusudan Gharair Chak	0	0	37	7	30	0	7	0	0	0	
1459	Karkhali Chak	0	0	6	2	4	0	2	0	0	0	
1460	Barnrturia	0	0	47	6	41	0	6	0	0	0	
1461	Chak Purulia	0	0	64	14	50	0	14	0	0	0	
1462	Gopalpur	0	0	16	4	12	0	4	0	0	0	
1463	Purba Birampur	0	0	40	8	32	0	8	0	0	0	
1464	Baroj	0	0	65.5	14.5	51	0	14.5	0	0	0	
1465	Machhlandapur	0	0	67	5	62	0	5	0	0	0	
1466	Daulatpur(Bara)	0	0	66.9	10.9	56	0	10.9	0	0	0	
1467	Bamunara	0	0	344	180	164	0	180	0	0	0	
1468	Sakri Chak	0	0	33	22	11	0	22	0	0	0	
1469	Pinchhalda	0	0	77	40	37	0	40	0	0	0	
1470	Digha	0	0	27	24	3	0	24	0	0	0	
1471	Kulup	0	0	132	120	12	0	120	0	0	0	
1472	Dihi Kashimpur	0	0	100	80	20	0	80	0	0	0	
1473	Babuia	0	0	153.7	50.7	103	5	20	0	0	25.7	
1474	Purusottampur	0	0	52	35	17	5	10	0	0	20	
1475	Dhusia	0	0	74	27	47	5	15	0	0	7	
1476	Kotalpur	0	0	32	12	20	1	5	0	0	6	
1477	Gourchak	0	0	30	20	10	0	0	0	0	20	
1478	Uttar Iswarpur	0	0	70	60	10	0	0	0	0	60	
1479	Gomutha	0	0	172	72	100	0	5	0	0	67	
1480	Barbanki	0	0	88	50	38	4	27	0	0	19	
1481	Sultanpur	0	0	209	112	97	5	40	0	0	67	
1482	Dhanyasri	0	0	153	53	100	4	0	0	0	49	
1483	Sri Krishnapur	0	0	202	72	130	0	72	0	0	0	
1484	Banka Boalia	0	0	99	49	50	0	49	0	0	0	
1485	Rasik Chak	0	0	238.6	73.6	165	4	69.6	0	0	0	
1486	Amdabad	0	0	11	6	5	0	6	0	0	0	
1487	Brajalal Chak	0	0	634.5	138	496.5	10	128	0	0	0	
1488	Patna	0	0	129.2	34.2	95	5	29.2	0	0	0	
1489	Bhairabpur	0	0	59	25	34	5	10	0	0	10	
1490	Gobardhanpur	0	0	84	36	48	2	15	0	0	19	
1491	Usmanpur	0	0	126	61	65	2	13	0	0	46	
1492	Shyamsundarpur	0	0	30.8	10.3	20.5	0	0	0	0	10.3	

Name of three most important commodities manufactured			Name of Village	Serial Number
First	Second	Third		
120	121	122	2	1
			Osmanpur	1450
			Chak Basudebpur	1451
			Bajabaria	1452
			Chaknan	1453
			Gazipur	1454
			Burunda	1455
Rice Making	Muri Making	Chanachur	Bhagabankhali 1st Grade Bijoy Maitir Chak	1456
			Sijua	1457
			Madhusudan Gharair Chak	1458
			Karkhali Chak	1459
			Barnrturia	1460
			Chak Purulia	1461
			Gopalpur	1462
Rice Mill			Purba Birampur	1463
			Baroj	1464
			Machhlandapur	1465
			Daulatpur(Bara)	1466
			Bamunara	1467
			Sakri Chak	1468
			Pinchhalda	1469
			Digha	1470
			Kulup	1471
			Dihi Kashimpur	1472
			Babuia	1473
			Purusottampur	1474
			Dhusia	1475
			Kotalpur	1476
			Gourchak	1477
			Uttar Iswarpur	1478
Rice			Gomutha	1479
Rice Making			Barbanki	1480
Rice			Sultanpur	1481
			Dhanyasri	1482
Muri Making	Rice Proceeing		Sri Krishnapur	1483
			Banka Boalia	1484
Rice Making		Tari Factory	Rasik Chak	1485
Rice Processing	Gur Processing		Amdabad	1486
Rice Processing	Gur Processing	Bread Making	Brajalal Chak	1487
Hair Processing	Rice Processing	Barid Making	Patna	1488
Rice			Bhairabpur	1489
Rice			Gobardhanpur	1490
Rice			Usmanpur	1491
			Shyamsundarpur	1492

Census of India 2011
Amenities and Land use

Serial Number	Name of Village	Location code no.	Total area of the village (in hectares rounded up to one decimal place)	Total population (2011 census)	Number of households (2011 census)	Number of educational amenities available in village, the distance range code viz; a for 0-5 kms, b for 5-10 kms, c for 10+ kms of nearest place where facility is available							
						Pre-Primary school (PP)	Primary school (P)	Middle school (M)	Secondary School (S)	Senior Secondary school (SS)	Degree college of arts science & commerce (ASC)	Engineering college(EC)	Medical college (MC)
1	2	3	4	5	6	7	8	9	10	11	12	13	14
1493	Uttar Barbari	345622	62.8	1078	221	1	1	a	a	a	b	c	c
1494	Shyamsundarpur	345623	26.2	47	12	1	1	a	a	a	c	c	c
1495	Nasirabad	345624	79.1	1506	336	2	2	a	a	a	c	c	c
1496	Kalika Khali	345625	156.5	2759	625	2	1	1	1	1	c	c	c
1497	Saripur	345626	240.2	2644	561	2	2	a	a	a	c	c	c
1498	Damodarpur	345627	237.9	2537	553	2	2	1	a	a	c	c	c
1499	Urui	345628	51	819	182	1	1	1	1	a	c		
1500	Chintamanipur	345629	107.8	1272	266	2	2	a	a	a	b	c	c
1501	Chandipur	345630	129.7	2343	552	3	2		1				
1502	Brindabanpur	345631	181.7	2676	554	3	3	a	a	a	b	c	
1503	Rampur	345632	109.7	1383	304	3	3	a	a	a			
1504	Kadamtala	345633	73	1059	204	1	1	1	a	a			
1505	Nandapur	345634	389.6	7397	1684	9	8	1	1	a	c	c	c
1506	Gilakhali	345635	35.2	485	98	1	1		a	a			c
1507	Habi Chak	345636	115.2	1887	410	2	2	1	a	a	b	c	c
1508	Nankar Chak	345637	70.2	1027	230	3	3	a	a	a	c	c	c
1509	Dibakarpur	345638	307.3	3466	771	2	2	1	1	1	c	c	c
1510	Bara Ghuni	345639	486.6	7000	1379	7	7	a	a	a	c	c	c
1511	Rajarmapur	345640	32.1	518	95	1	1	1	a	a	b	b	c
1512	Khagda	345641	308.1	4827	967	4	4	1	1	a	b	c	c
1513	Baishya Chak	345642	182.2	1481	304	2	2	a	a	a	c	c	c
1514	Barah Chandi	345643	66.1	715	126	2	2	a	a	a	c	c	c
1515	Jalpai Part II	345644	436.6	3627	748	3	3	1	1	a	c	c	c
1516	Jalpai Part I	345645	395.4	4042	923	3	3	1	a	a	b	c	c
1517	Raypur	345646	128.1	1664	349	2	2	a	b	a	c	c	c
1518	Chak Patna	345647	69.6	1054	226	1	1	a	a	a	b	c	c
1519	Muradpur	345648	351.2	3753	813	4	3	1	1	1	c	c	c
1520	Kulbari	345649	738.8	6906	1476	7	7	3	2	a	1	c	c
Block T O T A L :			13268.1	176704	37832	200	192	37	30	12	1	0	1

- Village Directory

(As in 2009)

le. (If not available within the < 5 Kms, b for 5-10 Kms and c cility is available is given).						Number of Medical Amenities available. (If not available within the village , the distance range code viz; a for < 5 Kms, b for 5-10 Kms and c for 10+ kms of nearest place where facility is available is given).						Name of Village	Serial Number					
Management institute (MI)	Polytechnic (Pt)	Vocational training school /ITI	Non-formal training centre (NFTC)	Special school for disabled (SSD)	Others (specify)	Community health centre (CHC)	Primary health centre (PHC)	Primary health sub centre (PHS)	Maternity and child welfare centre (MCW)	T.B. clinic (TBC)	Hospital-allopathic (HA)			Hospital-alternative medicine (HO)	Dispensary (D)	Veterinary hospital (VH)	Mobile health clinic (MHC)	Family welfare centre (FWC)
15	16	17	18	19	20	21	22	23	24	25	26	27	28	29	30	31	2	1
c	c	a		c		b	b	a	b	b	c	c		b		b	Uttar Barbari	1493
c	c	a		c		b	b	a	b	b	c	c		b		b	Shyamsundarpur	1494
c	c	a		c		b	b	a	b	b	c	c		b		b	Nasirabad	1495
c	c	a				c	a		1	2	a	c	c		a	1	Kalika Khali	1496
c	a	c	c	c		a	a	a		1	1	a	a	a	a	a	Saripur	1497
c	c	a	c	c		b	b	a		1	a	b	b	b	b	a	Damodarpur	1498
						a	b	a		1			1	a			Urui	1499
c	c	a		c		a	a	a	a		a			a		a	Chintamanipur	1500
		a						c		1	a	a	a	a		a	Chandipur	1501
c	c	a		c			a		1	3	a			a		a	Brindabanpur	1502
		a				a	a		1	a				a			Rampur	1503
c	c	a				a		a		1				a	a		Kadamtala	1504
		b	b	c		a	a		1	1	a	c	c	c	a	a	Nandapur	1505
c	c	a		c		b	a	a		1	b	c	c	a	b	b	Gilakhali	1506
c	c	a		c		b	a	a		1	b	c	c	a	b	b	Habi Chak	1507
c	c	a		c		b	b	a	a	b	c	c	a	b		b	Nankar Chak	1508
c	c	c		c		b	b		1	a	b	c	c	a	b		Dibakarpur	1509
	c	b	b	c		b	a	a	b	b	c	c	b	b	b	b	Bara Ghuni	1510
c	c	c	b	c		b	a	a	b	b	c	c	b	b		b	Rajarmapur	1511
c	c	b	c	c		b	a		1	b	b	c	c	b	b		Khagda	1512
c	c	c	c	c		b	a	a	a	b	c	c	b	b		b	Baishya Chak	1513
c	c	c	c	c		b	a	a	a	b	c	c	b	b		b	Barah Chandi	1514
c	c	b	b	c		b	a		1	1	b	c	c	b	b		Jalpai Part II	1515
c	c	a		c		b	c		1	c	c	c	a	c		c	Jalpai Part I	1516
c	c	b		c		b	b		1	2	b	c	c	b	b		Raypur	1517
c	c	b		c		b	a	b	b	b	c	c	b	b		b	Chak Patna	1518
c	c	a		c		b	b		1	3	b	c	c	1	b		Muradpur	1519
c	c	a		c		b	b		1	b	b	c	c		b		Kulbari	1520
0	0	7	15	1	0	4	3	29	63	2	2	1	6	0	2	5	: Block T O T A L	

Serial Number	Name of Village	Number of Non-Government Medical Amenities available.							Availability of drinking water - Yes / No							
		Charitable non Govt. hospital/Nursing home.	Medical practitioner with MBBS Degree	Medical practitioner with other degree	Medical practitioner with no degree	Traditional practitioner and faith healer	Medicine Shop	Others	Tap water (Treated/Untreated)	Well water (Covered / Uncovered well)	Hand Pump	Tube wells / Bore well	Spring	River / Canal	Tank / Pond / Lake	Others
1	2	32	33	34	35	36	37	38	39	40	41	42	43	44	45	46
1493	Uttar Barbari	0	0	0	2	0	0	0	No	No	Yes	No	No	No	No	No
1494	Shyamsundarpur	0	0	0	0	0	0	0	No	No	Yes	No	No	No	No	No
1495	Nasirabad	0	0	0	0	2	0	0	No	No	Yes	No	No	No	No	No
1496	Kalika Khali	1	3	0	1	0	11	2	Yes	No	Yes	No	No	No	No	No
1497	Saripur	0	2	2	0	0	0	0	No	No	Yes	No	No	No	No	No
1498	Damodarpur	0	0	0	2	0	0	0	No	No	Yes	No	No	No	No	No
1499	Urui	0	0	0	1	0	0	0	Yes	No	Yes	No	No	No	Yes	No
1500	Chintamanipur	0	0	0	0	0	0	0	Yes	No	Yes	Yes	No	No	Yes	No
1501	Chandipur	1	0	0	0	0	0	0	No	No	Yes	Yes	No	No	Yes	No
1502	Brindabanpur	0	0	0	0	0	0	0	Yes	No	Yes	No	No	No	Yes	No
1503	Rampur	0	0	0	0	0	0	0	Yes	No	Yes	Yes	No	No	Yes	No
1504	Kadamtala	0	0	0	0	0	0	0	Yes	No	Yes	Yes	No	No	Yes	No
1505	Nandapur	0	0	0	4	0	0	0	No	No	Yes	No	No	No	No	No
1506	Gilakhali	0	0	1	0	1	0	0	No	No	Yes	No	No	No	No	No
1507	Habi Chak	0	0	1	0	0	0	0	No	No	Yes	No	No	No	No	No
1508	Nankar Chak	0	0	1	0	0	0	0	No	No	Yes	No	No	Yes	No	No
1509	Dibakarpur	0	0	0	3	0	0	0	No	No	Yes	No	No	Yes	No	No
1510	Bara Ghuni	0	0	1	3	0	0	0	No	No	Yes	No	No	No	No	No
1511	Rajarmapur	0	0	0	0	0	0	0	No	No	Yes	No	No	No	No	No
1512	Khagda	0	0	0	0	0	0	0	No	No	Yes	No	No	No	No	No
1513	Baishya Chak	0	0	0	1	0	0	0	No	No	Yes	No	No	No	No	No
1514	Barah Chandi	0	0	0	1	0	2	0	No	No	Yes	No	No	No	No	No
1515	Jalpai Part II	0	0	1	4	0	1	0	No	No	Yes	No	No	No	No	No
1516	Jalpai Part I	0	0	0	2	0	0	0	No	No	Yes	No	No	Yes	No	No
1517	Raypur	0	0	0	0	0	1	0	No	No	Yes	No	No	No	Yes	No
1518	Chak Patna	0	0	0	1	1	0	0	No	No	Yes	No	No	Yes	Yes	No
1519	Muradpur	0	0	1	3	0	11	2	No	No	Yes	No	No	No	Yes	Yes
1520	Kulbari	0	0	1	5	0	0	0	No	No	Yes	No	No	No	No	No
Block T O T A L :		2	5	29	134	16	59	4	9	0	108	7	0	13	38	1

Availability of toilet & others Yes / No				Communication and transport facilities (If amenities available code -Yes is given except for Village Pin Code ,If not available within the village , the distance range code viz; a for < 5 Kms, b for 5-10 Kms and c for 10+ kms of nearest place where facility is available is given).								
Community toilet including bath.	Community toilet excluding bath.	Rural sanitary mart or sanitary hardware outlet available near the village.	Community bio- gas or recycle of waste for productive use.	Post office(PO)	Sub post office (SPO)	Post & Telegraph office (P&TO)	Village Pin Code	Telephones (Land lines)	Public call office (PCO)	Mobile phone coverage	Name of Village	Serial Number
47	48	49	50	51	52	53	54	55	56	57	2	1
No	No	No	No	a	a	c	721625	a	c	Yes	Uttar Barbari	1493
No	No	No	No	a	a	c		a	b	Yes	Shyamsundarpur	1494
No	No	No	No	a	a	c	721625	a	c	b	Nasirabad	1495
Yes	Yes	No	No		Yes	c	721659	Yes	b	Yes	Kalika Khali	1496
No	No	No	No	a	a	c	721659	Yes	b	Yes	Saripur	1497
No	No	No	No	a	b	c	721659	Yes	c	Yes	Damodarpur	1498
No	No	No	No	a	a	c	721633	Yes	b	Yes	Urui	1499
No	No	No	No	a	a	c	721633	a	c	Yes	Chintamanipur	1500
Yes	No	No	No	a		c	721659	Yes	b	Yes	Chandipur	1501
No	No	No	No	Yes	a	c	721633	a	c	Yes	Brindabanpur	1502
No	No	No	No	b	a	c	721631	b	b	Yes	Rampur	1503
No	No	No	No	a	a	c	721633	b	b	Yes	Kadamtala	1504
No	No	No	No	Yes	a	c	721625	Yes	b	Yes	Nandapur	1505
No	No	No	No	a	a	c	721625	a	b	Yes	Gilakhali	1506
No	No	No	No	a	a	c	721625	a	c	Yes	Habi Chak	1507
No	No	No	No	a	a	c	721625	a	c	Yes	Nankar Chak	1508
No	No	No	No	a	a	c	721656	a	b	Yes	Dibakarpur	1509
No	No	No	No	Yes	a	c	721656	a	c	Yes	Bara Ghuni	1510
No	No	No	No	a	b	c	721633	b	b	Yes	Rajarmapur	1511
No	No	No	No	Yes	Yes	c	721633	a	b	Yes	Khagda	1512
No	No	No	No	a	a	c	721633	a	c	b	Baishya Chak	1513
No	No	No	No	a	a	c	721633	a	c	b	Barah Chandi	1514
No	No	No	No	a	b	c	721631	b	b	Yes	Jalpai Part II	1515
No	No	No	No	a	a	c	721631	a	b	Yes	Jalpai Part I	1516
No	No	No	No	a	a	c	721656	b	c	Yes	Raypur	1517
No	No	No	No	a	a	c	721656	b	c	Yes	Chak Patna	1518
No	Yes	No	No	Yes	a	c	721625	Yes	b	Yes	Muradpur	1519
No	No	No	No	Yes	a	c	721625	a	b	Yes	Kulbari	1520
2	14	4	0	14	5	0	107	45	0	100	: Block T O T A L	

Communication and transport facilities (If amenities available code -Yes is given except for Village Pin Code ,If not available within the village , the distance range code viz; a for < 5 Kms, b for 5-10 Kms and c for 10+ kms of nearest place where facility is available is given).												Village connected to highway (If amenities available code viz; a for < 5 Kms, b for 5-10 Kms and c for 10+ kms of nearest place where facility is available is given).				
Serial Number	Name of Village	Internet cafes/ Common service centre (CSC)	Private courier facility	Bus service (Public & Private)	Railway stations	Auto/Modified Autos	Taxis and Vans	Tractors	Cycle-pulled rickshaws(Manual & Machine driven)	Carts driven by animals	Sea /River ferry service	Connected to national highway(NH)	Connected to state highway(SH)	Connected to major district road (MDR)	Connected to others district road	Pucca roads
1	2	58	59	60	61	62	63	64	65	66	67	68	69	70	71	72
1493	Uttar Barbari	a	a	a	c	c	Yes	a	Yes	c	c	c	b	a	b	a
1494	Shyamsundarpur	a	b	a	c	c	a	b	Yes	c	c	c	b	a	b	a
1495	Nasirabad	a	a	a	c	c	a	a	Yes	c	c	c	b	a	b	a
1496	Kalika Khali	Yes	Yes	Yes	c	c	a	a	Yes	c	c	c	Yes	a	Yes	a
1497	Saripur	a	a	a	c	c	Yes	b	Yes	c	c				Yes	a
1498	Damodarpur	b	b	b	c	c	Yes	b	Yes	c	c				Yes	Yes
1499	Urui	a	a	a	c	c	Yes	b	Yes	c	c	a	a	a	Yes	Yes
1500	Chintamanipur	a	a	a	c	c	Yes	b	Yes	c	c	c	a	a	Yes	Yes
1501	Chandipur	Yes	Yes	Yes	c	c	Yes	b	Yes	c	c	c	Yes	Yes	a	Yes
1502	Brindabanpur	c	a	Yes	c	c	Yes	b	Yes	c	c	c	Yes	a		Yes
1503	Rampur	a	a	a	c	c	Yes	b	Yes	c	c	b	a	a	a	a
1504	Kadamtala	a	a	a	c	a	Yes	b	Yes	c	c	b	a	a		a
1505	Nandapur	a	a	a	c	c	Yes	c	Yes	c	c	c	a	a		a
1506	Gilakhali	a	b	a	c	c	a	b	Yes	c	c	c	b	a	a	a
1507	Habi Chak	a	b	a	b	c	Yes	b	Yes	c	c	c	b	a	a	a
1508	Nankar Chak	a	b	a	c	c	Yes	b	Yes	c	c	c	b	a	a	a
1509	Dibakarpur	a	b	a	c	c	a	c	Yes	c	c	c	b	a	a	a
1510	Bara Ghuni	b	b	b	c	c	Yes	a	Yes	c	c	c	b	b		b
1511	Rajarmapur	b	b	a	c	c	b	c	Yes	c	c	b	a	a	a	b
1512	Khagda	b	b	a	c	b	Yes	c	b	c	c	b	a		b	Yes
1513	Baishya Chak	b	b	a	c	c	Yes	c	Yes	c	c	b	a	b	Yes	b
1514	Barah Chandi	b	b	a	c	c	Yes	b	Yes	c	c	c	a	b	Yes	b
1515	Jalpai Part II	b	b	a	c	c	Yes	b	Yes	c	Yes	c	a	b	Yes	a
1516	Jalpai Part I	a	c	a	c	c	a	a	Yes	c	c	c	c	a	Yes	Yes
1517	Raypur	b	c	b	c	c	a	b	Yes	c	c	c	b	b	Yes	Yes
1518	Chak Patna	b	b	b	c	c	a	b	Yes	c	c	c	b	b	Yes	Yes
1519	Muradpur	Yes	b	Yes	c	c	a	b	Yes	c	c	c	b	Yes	Yes	Yes
1520	Kulbari	a	a	a	c	c	Yes	b	Yes	c	c	c	b	a	c	a
Block T O T A L :		5	6	26	2	1	61	0	107	0	1	0	10	2	44	23

ys,village roads, banks & credit societies :-Yes is given, If not available within the code viz; a for < 5 Kms, b for 5-10 Kms place where facility is available is given).													Availability of miscellaneous facilities (If amenities available code -Yes is given, If not available within the village , the distance range code viz; a for < 5 Kms, b for 5-10 Kms and c for 10+ kms of nearest place where facility is available is given).			
Kutchcha roads	Water bounded macadam(WBM) roads	Navigable waterway (river/canal)(NW)	Footpaths (FP)	Commercial & Co-operative Banks	ATM	Agricultural Credit Societies	Self-Help Group (SHG)	Public distribution system (PDS) shop	Mandis / Regular market	Weekly Haat	Agricultural marketing society	Integrated Child Development Scheme (Nutritional Centres)	Anganwadi Centre (Nutritional Centres)	Others (Nutritional Centres)	Name of Village	Serial Number
73	74	75	76	77	78	79	80	81	82	83	84	85	86	87	2	1
Yes			a	b	c	Yes	a	c	b	Yes	b	Yes	Yes	Yes	Uttar Barbari	1493
Yes			a	b	c	Yes	Yes	c	Yes	Yes	b	Yes	Yes	Yes	Shyamsundarpur	1494
Yes			a	b	c	Yes	a	Yes	a	b	a	Yes	Yes	Yes	Nasirabad	1495
Yes			Yes	a	c	Yes	Yes	c	Yes	a	Yes	Yes	Yes	Yes	Kalika Khali	1496
Yes		Yes	a	a	Yes	Yes	Yes	c	Yes	a	Yes	Yes	Yes	Yes	Saripur	1497
Yes		Yes	b	b	c	Yes	a	c	a	b	Yes	Yes	Yes	Yes	Damodarpur	1498
Yes			b	b	c	Yes	a	c	a	b	b	Yes	Yes	Yes	Urui	1499
Yes		Yes	a	a	c	Yes	a	Yes	a	a	a	Yes	Yes	Yes	Chintamanipur	1500
Yes			Yes	Yes	Yes	Yes	Yes	c	Yes	Yes	Yes	Yes	Yes	Yes	Chandipur	1501
Yes			a	a	c	Yes	a	c	a	a	a	Yes	Yes	Yes	Brindabanpur	1502
Yes			a	a	c	Yes	a	c	a	a	Yes	Yes	Yes	Yes	Rampur	1503
Yes			a	a	c	Yes	a	c	a	a	Yes	Yes	Yes	Yes	Kadamtala	1504
Yes			a	a	Yes	Yes	Yes	c	Yes	a	Yes	Yes	Yes	Yes	Nandapur	1505
Yes			a	b	c	Yes	a	c	a	b	Yes	Yes	Yes	Yes	Gilakhali	1506
Yes			a	b	c	Yes	a	c	a	b	Yes	Yes	Yes	Yes	Habi Chak	1507
Yes			a	b	c	Yes	a	c	a	b	Yes	Yes	Yes	Yes	Nankar Chak	1508
Yes			a	b	Yes	Yes	Yes	c	Yes	b	Yes	Yes	Yes	Yes	Dibakarpur	1509
Yes			b	b	Yes	Yes	Yes	c	a	b	b	Yes	Yes	Yes	Bara Ghuni	1510
a			b	b	c	Yes	a	c	a	Yes	Yes	Yes	Yes	Yes	Rajarnapur	1511
Yes			Yes	b	Yes	Yes	Yes	c	Yes	Yes	b	Yes	Yes	Yes	Khagda	1512
Yes	Yes		a	b	c	Yes	a	Yes	a	b	Yes	Yes	Yes	Yes	Baishya Chak	1513
Yes			a	b	c	Yes	Yes	Yes	Yes	b	Yes	Yes	Yes	Yes	Barah Chandi	1514
Yes	Yes		b	b	Yes	Yes	a	c	Yes	b	Yes	Yes	Yes	Yes	Jalpai Part II	1515
Yes			a	c	c	Yes	a	b	a	c	Yes	Yes	Yes	Yes	Jalpai Part I	1516
Yes	a		b	b	c	Yes	a	c	a	b	Yes	Yes	Yes	Yes	Raypur	1517
Yes			a	b	c	Yes	a	Yes	a	b	Yes	Yes	Yes	Yes	Chak Patna	1518
Yes			a	b	Yes	Yes	a	c	a	b	Yes	Yes	Yes	Yes	Muradpur	1519
Yes			a	b	Yes	Yes	Yes	c	a	b	b	Yes	Yes	Yes	Kulbari	1520
100	1	9	23	6	1	22	107	34	8	21	19	62	97	105	: Block T O T A L	

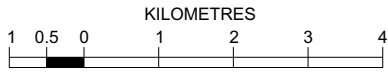
Availability of miscellaneous facilities (If amenities available code -Yes is given, If not available within the village , the distance range code viz; a for < 5 Kms, b for 5-10 Kms and c for 10+ kms of nearest place where facility is available is given).												Availability of electricity (Yes/No)			
Serial Number	Name of Village	ASHA (Accredited Social Health Activist)	Community centre with/without TV	Sports Field,	Sports Club / Recreation Centre	Cinema / Video Hall	Public Library	Public Reading Room	Newspaper Supply	Assembly Polling station	Birth & Death Registration Office	Power Supply for Domestic Use (ED)	Power Supply for Agricultural Use (EAG)	Power Supply for Commercial Use (EC)	Power Supply for All Uses (EA)
1	2	88	89	90	91	92	93	94	95	96	97	98	99	100	101
1493	Uttar Barbari	Yes	Yes	Yes	Yes	b	a	Yes	Yes	Yes	a	Yes	No	No	No
1494	Shyamsundarpur	Yes	Yes	Yes	Yes	b	a	Yes	Yes	a	a	Yes	No	No	No
1495	Nasirabad	Yes	Yes	Yes	Yes	b	Yes	Yes	Yes	Yes	Yes	Yes	No	Yes	No
1496	Kalika Khali	Yes	Yes	Yes	Yes	Yes	Yes	Yes	Yes	Yes	a	Yes	Yes	Yes	Yes
1497	Saripur	Yes	Yes	Yes	Yes	a	a	a	Yes	Yes	a	Yes	Yes	Yes	Yes
1498	Damodarpur	Yes	Yes	Yes	Yes	b	b	b	Yes	Yes	a	Yes	Yes	Yes	Yes
1499	Urui	Yes	Yes	Yes	Yes	b	b	b	Yes	Yes	Yes	Yes	Yes	Yes	Yes
1500	Chintamanipur	Yes	Yes	Yes	Yes	a	a	Yes	Yes	Yes	a	Yes	Yes	Yes	Yes
1501	Chandipur	Yes	Yes	Yes	Yes	Yes	Yes	Yes	Yes	Yes	Yes	Yes	No	Yes	No
1502	Brindabanpur	Yes	Yes	Yes	Yes	a	a	Yes	Yes	Yes	a	Yes	Yes	Yes	Yes
1503	Rampur	Yes	Yes	Yes	Yes	Yes	Yes	Yes	Yes	Yes	a	Yes	Yes	Yes	Yes
1504	Kadamtala	Yes	Yes	Yes	Yes	a	a	a	Yes	Yes	a	Yes	Yes	Yes	Yes
1505	Nandapur	Yes	a	a	Yes	a	a	a	Yes	Yes	Yes	Yes	No	No	No
1506	Gilakhali	Yes	Yes	Yes	Yes	Yes	a	a	Yes	a	a	Yes	No	No	No
1507	Habi Chak	Yes	Yes	Yes	Yes	b	a	Yes	Yes	Yes	a	Yes	No	No	No
1508	Nankar Chak	Yes	a	a	Yes	b	a	a	Yes	a	a	Yes	No	No	No
1509	Dibakarpur	Yes	a	Yes	a	b	a	a	Yes	Yes	Yes	Yes	No	No	No
1510	Bara Ghuni	Yes	b	a	Yes	b	a	a	Yes	Yes	Yes	Yes	Yes	Yes	Yes
1511	Rajarmapur	Yes	Yes	b	Yes	b	b	Yes	Yes	a	a	Yes	Yes	Yes	Yes
1512	Khagda	Yes	Yes	b	Yes	b	b	Yes	Yes	Yes	a	Yes	Yes	Yes	Yes
1513	Baishya Chak	Yes	b	a	Yes	b	b	b	Yes	Yes	a	Yes	Yes	No	No
1514	Barah Chandi	Yes	b	a	Yes	b	b	b	Yes	Yes	a	Yes	No	Yes	No
1515	Jalpai Part II	Yes	b	Yes	Yes	b	b	b	Yes	Yes	a	Yes	No	Yes	No
1516	Jalpai Part I	Yes	a	a	a	c	a	a	Yes	Yes	a	Yes	No	No	No
1517	Raypur	Yes	b	a	Yes	b	a	a	Yes	Yes	a	Yes	No	No	No
1518	Chak Patna	Yes	b	a	Yes	b	a	a	Yes	Yes	a	Yes	No	No	No
1519	Muradpur	Yes	Yes	Yes	Yes	b	Yes	Yes	Yes	Yes	a	Yes	No	Yes	No
1520	Kulbari	Yes	Yes	Yes	Yes	Yes	a	a	Yes	Yes	Yes	Yes	No	No	No
Block T O T A L :		108	65	48	67	16	21	43	109	74	16	111	36	56	32

Nearest Town		Land Use							
		Area under different types of land use (in hectares rounded up to one decimal place)							
Name	Distance range code i.e. a for < 5 Kms, b for 5-10 Kms and c for 10+ kms .	Forests	Area under Non-agricultural Uses	Barren and Un-cultivable land	Permanent Pastures and Other Grazing Lands	Land Under Miscellaneous Tree Crops etc.	Culturable Waste Land	Name of Village	Serial Number
102	103	104	105	106	107	108	109	2	1
TAMLUK	b	0	6	0	0	0	0	Uttar Barbari	1493
TAMLUK	b	0	2	0	0	0	0	Shyamsundarpur	1494
TAMLUK	b	0	8	0	0	0	0	Nasirabad	1495
TAMLUK	c	0	29.5	0	0	0	0	Kalika Khali	1496
TAMLUK	c	0	38.2	0	0	0	0	Saripur	1497
TAMLUK	c	0	17.9	0	0	0	50	Damodarpur	1498
TAMLUK	c	0	8	0	0	0	0	Urui	1499
TAMLUK	c	0	8	0	0	0	0	Chintamanipur	1500
TAMLUK	c	0	17	0	0	0	0	Chandipur	1501
TAMLUK	c	0	17	0	0	0	0	Brindabanpur	1502
TAMLUK	c	0	7	0	0	0	0	Rampur	1503
TAMLUK	c	0	7	0	0	0	0	Kadamtala	1504
TAMLUK	b	0	7	0	0	0	0	Nandapur	1505
TAMLUK	b	0	3	0	0	0	0	Gilakhali	1506
TAMLUK	b	0	5	0	0	0	0	Habi Chak	1507
TAMLUK	b	0	8	0	0	0	0	Nankar Chak	1508
TAMLUK	b	0	9	0	0	0	0	Dibakarpur	1509
TAMLUK	b	0	60	0	0	0	0	Bara Ghuni	1510
TAMLUK	b	0	4	0	0	0	0	Rajarmapur	1511
TAMLUK	c	0	63	0	0	0	0	Khagda	1512
TAMLUK	b	0	6	0	0	0	0	Baishya Chak	1513
TAMLUK	b	0	8	0	0	0	0	Barah Chandi	1514
TAMLUK	b	0	12	0	0	0	0	Jalpai Part II	1515
TAMLUK	b	0	85	0	0	0	76.4	Jalpai Part I	1516
TAMLUK	b	0	15	0	0	0	0	Raypur	1517
TAMLUK	b	0	8	0	0	0	0	Chak Patna	1518
TAMLUK	b	0	38	0	0	0	0	Muradpur	1519
TAMLUK	b	0	170	0	0	0	0	Kulbari	1520
0	0	0	1446.3	0	0	0	228.4	: Block T O T A L	

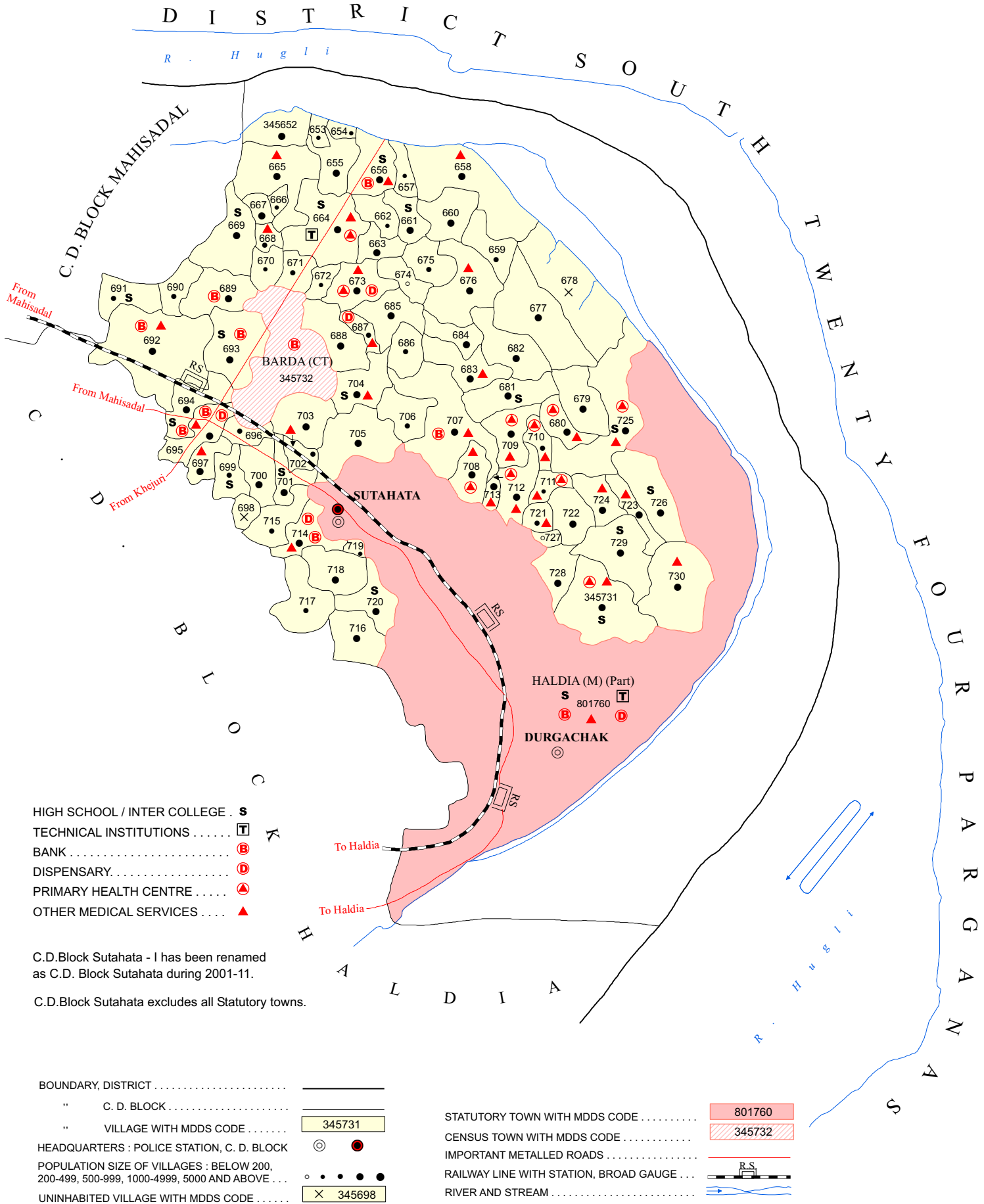
Land Use												
Area under different types of land use (in hectares rounded up to one decimal place)							Area irrigated by source (in hectare).					
Serial Number	Name of Village	Fallow lands other than current fallows	Current Fallows	Net Area Sown	Total Irrigated Land Area	Total Un-irrigated Land Area	Canals (C)	Wells/Tube-wells(W/TW)	Tanks/Lakes(T/L)	Water Falls(WF)	Others(O)	
1	2	110	111	112	113	114	115	116	117	118	119	
1493	Uttar Barbari	0	0	56.8	13.3	43.5	0	0	0	0	13.3	
1494	Shyamsundarpur	0	0	24.2	8.8	15.4	0	0	0	0	8.8	
1495	Nasirabad	0	0	71.1	20	51.1	0	0	0	0	20	
1496	Kalika Khali	0	0	127	32	95	2	13	0	0	17	
1497	Saripur	0	0	202	102	100	0	0	0	0	102	
1498	Damodarpur	0	0	170	80	90	0	80	0	0	0	
1499	Urui	0	0	43	6.2	36.8	0	6.2	0	0	0	
1500	Chintamanipur	0	0	99.8	10.8	89	0	10.8	0	0	0	
1501	Chandipur	0	0	112.7	25.4	87.3	0	25.4	0	0	0	
1502	Brindabanpur	0	0	164.7	33	131.7	0	33	0	0	0	
1503	Rampur	0	0	102.7	17	85.7	0	17	0	0	0	
1504	Kadamtala	0	0	66	18	48	0	18	0	0	0	
1505	Nandapur	0	0	382.6	64.3	318.3	0	64.3	0	0	0	
1506	Gilakhali	0	0	32.2	7	25.2	0	7	0	0	0	
1507	Habi Chak	0	0	110.2	40	70.2	0	40	0	0	0	
1508	Nankar Chak	0	0	62.2	8.3	53.9	0	8.3	0	0	0	
1509	Dibakarpur	0	0	298.3	32.3	266	0	32.3	0	0	0	
1510	Bara Ghuni	0	0	426.6	74	352.6	0	74	0	0	0	
1511	Rajarmapur	0	0	28.1	3.5	24.6	0	3.5	0	0	0	
1512	Khagda	0	0	245.1	34	211.1	0	34	0	0	0	
1513	Baishya Chak	0	0	176.2	34.2	142	0	34.2	0	0	0	
1514	Barah Chandi	0	0	58.1	24.6	33.5	0	24.6	0	0	0	
1515	Jalpai Part II	0	0	424.6	42.2	382.5	0	42.2	0	0	0	
1516	Jalpai Part I	0	0	234	15	219	0	15	0	0	0	
1517	Raypur	0	0	113.1	19	94.1	0	19	0	0	0	
1518	Chak Patna	0	0	61.6	7.6	54	0	7.6	0	0	0	
1519	Muradpur	0	0	313.2	48.2	264.9	0	48.2	0	0	0	
1520	Kulbari	0	0	568.8	170	398.8	0	170	0	0	0	
Block T O T A L :		0	0	11594	3084.5	8509	59	2272.1	0	0		

Name of three most important commodities manufactured			Name of Village	Serial Number
First	Second	Third		
120	121	122	2	1
			Uttar Barbari	1493
Rice Products			Shyamsundarpur	1494
			Nasirabad	1495
Rice			Kalika Khali	1496
			Saripur	1497
			Damodarpur	1498
			Urui	1499
			Chintamanipur	1500
			Chandipur	1501
			Brindabanpur	1502
			Rampur	1503
			Kadamtala	1504
Birdi	Human Hair Procesing	Tailes Products	Nandapur	1505
			Gilakhali	1506
			Habi Chak	1507
			Nankar Chak	1508
			Dibakarpur	1509
Birdi	Human Hair		Bara Ghuni	1510
			Rajarmapur	1511
			Khagda	1512
Birdi	Brick Fild		Baishya Chak	1513
Bridi	Furniture		Barah Chandi	1514
Biri			Jalpai Part II	1515
Brick Field			Jalpai Part I	1516
Brick Field			Raypur	1517
			Chak Patna	1518
			Muradpur	1519
			Kulbari	1520
			: Block T O T A L	

INDIA
WEST BENGAL
C. D. BLOCK SUTAHATA
DISTRICT PURBA MEDINIPUR



TOTAL AREA OF THE C. D. BLOCK	79.54 Sq. Kms.
TOTAL POPULATION OF THE C. D. BLOCK	123784
TOTAL NUMBER OF VILLAGES	80
TOTAL NUMBER OF INHABITED VILLAGES	78
TOTAL NUMBER OF CENSUS TOWNS	1
TOTAL NUMBER OF STATUTORY TOWNS	1
DISTANCE FROM DISTRICT HEADQUARTERS TO C. D. BLOCK HEADQUARTERS (APPROX.)	40 Kms.



- HIGH SCHOOL / INTER COLLEGE . s
- TECHNICAL INSTITUTIONS T
- BANK B
- DISPENSARY D
- PRIMARY HEALTH CENTRE A
- OTHER MEDICAL SERVICES ▲

C.D.Block Sutihata - I has been renamed as C.D. Block Sutihata during 2001-11.
C.D.Block Sutihata excludes all Statutory towns.

- BOUNDARY, DISTRICT ———
- " C. D. BLOCK ———
- " VILLAGE WITH MDDS CODE 345731
- HEADQUARTERS : POLICE STATION, C. D. BLOCK ⊙
- POPULATION SIZE OF VILLAGES : BELOW 200, 200-499, 500-999, 1000-4999, 5000 AND ABOVE ... ○ ● ● ● ● ●
- UNINHABITED VILLAGE WITH MDDS CODE X 345698

- STATUTORY TOWN WITH MDDS CODE 801760
- CENSUS TOWN WITH MDDS CODE 345732
- IMPORTANT METALLED ROADS ———
- RAILWAY LINE WITH STATION, BROAD GAUGE ... R.S.
- RIVER AND STREAM ———

Alphabetical List of Villages

Name of the CD Block : Sutahata

CD Block Code (2011) : 0329

Sl. No.	Name of the Village	PLCN 2001	MDDS PLCN 2011
1	2	3	4
1	Agadoro	03634900	345676
2	Akubpur	03637700	345703
3	Anantapur	03639400	345720
4	Anar Nagar	03632900	345656
5	Anarpur	03634100	345668
6	Ashadtalia	03638800	345714
7	Ataphala	03639600	345722
8	Babupur	03634200	345669
9	Bachalu	03633600	345663
10	Bahardab Char	03635200	345679
11	Baishnab Chak	03633300	345660
12	Bajitpur	03636700	345693
13	Balarampur	03640100	345727
14	Baneswar Chak	03640400	345730
15	Bangopalpur	03637900	345705
16	Bar Mohanpur	03634500	345672
17	Bara Talia	03638900	345715
18	Begunbere	03639900	345725
19	Bhujbal Chak	03634700	345674
20	Bhupati Nagar	03637300	345699
21	Bijayrampur	03637500	345701
22	Chaitanyapur	03636900	345695
23	Chak Sijbere	03639300	345719
24	Dakshin Gobindpur	03639100	345717
25	Dakshin Kalinagar	03637200	345698
26	Dhenkua	03633700	345664
27	Dihsibram Nagar	03639000	345716
28	Dundipur	03635300	345680
29	Durbabere	03638200	345708
30	Durgapur	03634800	345675
31	Erekhali	03633100	345658
32	Fatepur	03639500	345721
33	Finga	03638400	345710
34	Gajipur	03632800	345655
35	Gobindapur	03636600	345692
36	Golap Chak	03639700	345723

Alphabetical List of Villages

Name of the CD Block : Sutahata

CD Block Code (2011) : 0329

Sl. No.	Name of the Village	PLCN 2001	MDDS PLCN 2011
1	2	3	4
37	Gopalpur	03635400	345681
38	Gora Doro	03635800	345685
39	Gouragapur	03638500	345711
40	Guaberia	03638100	345707
41	Hariballabhpur	03633800	345665
42	Harin Bhasha	03634400	345671
43	Hiyatpur	03633900	345666
44	Horkhali	03639800	345724
45	Jamal Chak	03639200	345718
46	Jaynagar	03640500	345731
47	Junate	03635900	345686
48	Kalipur	03633500	345662
49	Kashipur	03635600	345683
50	Kesabpur	03636800	345694
51	Khanpur	03635500	345682
52	Khariberia	03635700	345684
53	Krishna Nagar	03637800	345704
54	Latpatia	03632500	345652
55	Madhabpur	03640200	345728
56	Manirampur	03636100	345688
57	Maniruddin Char	03635100	345678
58	Mathrapur	03634300	345670
59	Matiramchak	03632700	345654
60	Matirampur	03632600	345653
61	Mohanpur	03634600	345673
62	Parbbatipur	03640000	345726
63	Patharberia	03640300	345729
64	Raghunathpur	03637600	345702
65	Raghurampur	03636400	345690
66	Ramchandrapur	03637400	345700
67	Raynagar	03633200	345659
68	Sadaram Chak	03633000	345657
69	Sahapur	03634000	345667
70	Shankarpur	03636000	345687
71	Shridharpur	03633400	345661
72	Shrikrishnapur	03636300	345689

Alphabetical List of Villages

Name of the CD Block : Sutahata

CD Block Code (2011) : 0329

Sl. No.	Name of the Village	PLCN 2001	MDDS PLCN 2011
1	2	3	4
73	Simulberya	03636500	345691
74	Tabakhali	03638000	345706
75	Tajnagar	03638300	345709
76	Tajpur	03638600	345712
77	Urddhabmal	03635000	345677
78	Uttar Basulia	03638700	345713
79	Uttar Kalinagar	03637000	345696
80	Uttar Ranichak	03637100	345697

Census of India 2011
Amenities and Land use

Serial Number	Name of Village	Location code no.	Total area of the village (in hectares rounded up to one decimal place)	Total population (2011 census)	Number of households (2011 census)	Number of educational amenities available in village, the distance range code viz; a for 0-5 kms, b for 5-10 kms, c for 10+ kms of nearest place where facility is available							
						Pre-Primary school (PP)	Primary school (P)	Middle school (M)	Secondary School (S)	Senior Secondary school (SS)	Degree college of arts science & commerce (ASC)	Engineering college(EC)	Medical college (MC)
1	2	3	4	5	6	7	8	9	10	11	12	13	14
Name of District:-Purba Medinipur Name of CD Block:-Sutahata													
1521	Latpatia	345652	77.2	1149	247	1	1	a	a	b	c	c	
1522	Matirampur	345653	21.6	231	47	a	b		b	b	b	c	c
1523	Matiramchak	345654	19.2	236	48	c	a	a	a	a	b	c	c
1524	Gajipur	345655	82.4	1220	269	2	1				b	c	c
1525	Anar Nagar	345656	96.5	1928	419	4	5	1	1	a	b	c	c
1526	Sadaram Chak	345657	38.2	420	96	a	b		a	a	b	c	c
1527	Erekhali	345658	410.6	3074	702	1	1	a	a	b	c	c	
1528	Raynagar	345659	63.6	895	197	2	1	a	a	a	b	c	c
1529	Baishnab Chak	345660	92.3	1285	294	1	2	3	a	a		b	c
1530	Shridharpur	345661	55.4	1890	373	1	1	1	1	a	b	b	b
1531	Kalipur	345662	57.9	412	90	1	1	a	a	a	a	c	c
1532	Bachalu	345663	45.1	1145	262	1	1	a	a	a	c	c	c
1533	Dhenkua	345664	189.7	3414	721	3	3	1	1	1	b	c	c
1534	Hariballabhpur	345665	161.7	4153	911	1	1	a	a	b	c	c	
1535	Hiyatpur	345666	14	241	48	1	1	a	a	b	c	c	
1536	Sahapur	345667	49.6	1172	247	1	1	a	a	b	c	c	
1537	Anarpur	345668	25.7	504	115	1	1	a	a	b	c	c	
1538	Babupur	345669	131.1	1676	393	1	1	1	1	a	a	c	c
1539	Mathrapur	345670	43.5	440	102	1	1	a	a	a	c	c	
1540	Harin Bhasha	345671	48.1	806	199	1	1	a	a	a	c	c	
1541	Bar Mohanpur	345672	32.1	318	73	1	1			b	c	c	
1542	Mohanpur	345673	93.5	2081	470	4	4	a	a	a	b	c	c
1543	Bhujbal Chak	345674	28.9	166	32	a	a	a	b	b	c	c	c
1544	Durgapur	345675	87	918	237	2	2	a	a	a	c	c	c
1545	Agadoro	345676	158.5	1187	264	1	1	1	b	b	c	c	c
1546	Urddhabmal	345677	216	2102	437	2	2	a	a	a	b	b	b
1547	Maniruddin Char	345678	424	0	0								
1548	Bahardab Char	345679	104.9	2679	577	2	2	a	a	a	c	c	c
1549	Dundipur	345680	58.3	1823	388	1	1	a	c	a	c	c	c
1550	Gopalpur	345681	102.3	1841	386	1	1	1	1	a	b	b	c
1551	Khanpur	345682	95.5	1176	258	1	1	a	a	a	b	b	b
1552	Kashipur	345683	95	2569	542	1	1	a	a	a	c	c	c
1553	Khariberia	345684	73.2	1398	321	1	1	a	a	a	b	c	c
1554	Gora Doro	345685	87	1377	308	1	1	a	a	a	b	c	c
1555	Junate	345686	58.2	669	152	1	1		a		b	b	
1556	Shankarpur	345687	30	595	117	1	1						
1557	Manirampur	345688	113.4	1171	275	1	1						
1558	Shrikrishnapur	345689	104.9	1494	331	2	2				b	c	c
1559	Raghurampur	345690	53.8	730	172	1	1	a	a		a		
1560	Simulberya	345691	75.5	917	229	1	1	1	1	1	a	a	c
1561	Gobindapur	345692	314.2	3712	847	4	4	b	b	a	a	b	

- Village Directory

(As in 2009)

le. (If not available within the < 5 Kms, b for 5-10 Kms and c cility is available is given).						Number of Medical Amenities available. (If not available within the village , the distance range code viz; a for < 5 Kms, b for 5-10 Kms and c for 10+ kms of nearest place where facility is available is given).						Name of Village	Serial Number					
Management institute (MI)	Polytechnic (Pt)	Vocational training school /ITI	Non-formal training centre (NFTC)	Special school for disabled (SSD)	Others (specify)	Community health centre (CHC)	Primary health centre (PHC)	Primary health sub centre (PHS)	Maternity and child welfare centre (MCW)	T.B. clinic (TBC)	Hospital-allopathic (HA)			Hospital-alternative medicine (HO)	Dispensary (D)	Veterinary hospital (VH)	Mobile health clinic (MHC)	Family welfare centre (FWC)
15	16	17	18	19	20	21	22	23	24	25	26	27	28	29	30	31	2	1

Location CodeNo:-345

Location CodeNo:-0329

c	c	b	b	b		a	a	a	a	c		a	b	a		Latpatia	1521
c	c	a	b	b		c	a	a	a	a	c		a		a	Matirampur	1522
c	c			b		c	c	a					b			Matiramchak	1523
c	c	a	b	b		c	a	a	a	a	c	a	a	b	a	Gajipur	1524
c	c			b		c	c	1			c		b			Anar Nagar	1525
c	c	a	b	b		c	a	a	a	a	c		a	b	a	Sadaram Chak	1526
c	c	a	b	b		c	a	1	1	a	c		a	b	1	Erekhali	1527
c	c				b	b	a	a	b	b	c	b	a	b	b	Raynagar	1528
c	b	c	c		b	b	a	b	c	b	b	b	b	b	b	Baishnab Chak	1529
c	c	c	c		b	a	a	b	c	c	b	b	b	c		Shridharpur	1530
c	c	a	b	a		c	a	a	a	a	c		a	b	a	Kalipur	1531
c	a	b	a			c	a	a	a	a	c		a	b	a	Bachalu	1532
b	c	1	b	b			1	1						b		Dhenkua	1533
c	c	a	b	a		c	a	1	1	a	c		a	b	1	Hariballabhpur	1534
c	c	a	b	b		a	a	a	a	a	a		a	b	a	Hiyatpur	1535
c	c	a	b	a		a	a	a	a	c	a	b			a	Sahapur	1536
b	c	a	b	a		a	1	1	a	c	a	b				Anarpur	1537
c	c	a	b	a		a	a	a	a	c	a	b			a	Babupur	1538
c	c	a	a	a		a	a	a	a	c		b	a		a	Mathrapur	1539
c	c	a	a	a		c	a	a	a	a	c		a	b	a	Harin Bhasha	1540
b	c	a	b	b		c	a	a	a	a	c		a	b	a	Bar Mohanpur	1541
	c		b			1	1	1			1		3			Mohanpur	1542
c	c	c	c	c		b	b	a	b	b	c	b	b	b	b	Bhujbal Chak	1543
c	c	c	c	c		b	b	a	b	b	c	c	b	b	b	Durgapur	1544
c	c	c			c	a	a	1	c	a	c	c	c	a	a	Agadoro	1545
b	b	b		b		a	a	a	a	a	b	b	a	a	a	Urddhabmal	1546
																Maniruddin Char	1547
b	c	b	a	b		b	a	a	a	a	b	b	b	b		Bahardab Char	1548
c	c	a		c		1	1	1	1						1	Dundipur	1549
c	c	c	c	b	b	a	a	a	c	a	c	a	a	a	a	Gopalpur	1550
b	b	b		a		a	a	a	b	a	b	b	a	a	a	Khanpur	1551
c	c	c	c	c	c	b	b	1	b	b	c	b	b	b	b	Kashipur	1552
c	c	c		b		b	b	a	b	b	b	c	b	b	b	Khariberia	1553
c	c	c		b		b	b	a	b	b	c	b	b	b	b	Gora Doro	1554
b	b	b	b	b	b	a	a	a	a	a	b	b	a	b	a	Junate	1555
						2		2	2	2	2	2	2	2	2	Shankarpur	1556
																Manirampur	1557
c	a	a														Shrikrishnapur	1558
b	c	c				b	a	b								Raghurampur	1559
	c	c	1	a	a	c	b	a	a	b	c		a	b	b	Simulberya	1560
b	c	a	a	a		c	b	1	b	b	c		a	a		Gobindapur	1561

Serial Number	Name of Village	Number of Non-Government Medical Amenities available.							Availability of drinking water - Yes / No							
		Charitable non Govt. hospital/Nursing home.	Medical practitioner with MBBS Degree	Medical practitioner with other degree	Medical practitioner with no degree	Traditional practitioner and faith healer	Medicine Shop	Others	Tap water (Treated/Untreated)	Well water (Covered / Uncovered well)	Hand Pump	Tube wells / Bore well	Spring	River / Canal	Tank / Pond / Lake	Others
1	2	32	33	34	35	36	37	38	39	40	41	42	43	44	45	46

1521	Latpatia	0	0	0	0	0	0	0	No	No	Yes	No	No	Yes	Yes	No
1522	Matirampur	0	0	0	0	0	0	0	No	No	Yes	No	No	No	No	No
1523	Matiramchak	0	0	0	0	0	0	0	No	No	Yes	No	No	Yes	Yes	No
1524	Gajipur	0	0	0	0	0	0	0	No	No	Yes	No	No	No	No	No
1525	Anar Nagar	0	1	2	1	0	1	1	No	No	Yes	No	No	No	Yes	Yes
1526	Sadaram Chak	0	0	0	0	0	0	0	No	No	Yes	No	No	No	No	No
1527	Erekhal	0	0	0	0	0	0	0	No	No	Yes	No	No	No	No	No
1528	Raynagar	0	0	0	0	0	0	0	No	No	Yes	No	No	Yes	Yes	No
1529	Baishnab Chak	0	0	0	0	0	0	0	No	No	Yes	No	No	Yes	Yes	No
1530	Shridharpur	0	0	0	0	1	0	0	No	No	Yes	No	No	Yes	Yes	No
1531	Kalipur	0	0	0	0	0	0	0	Yes	No	Yes	No	No	No	No	No
1532	Bachalu	0	0	0	0	0	0	0	Yes	No	Yes	No	No	No	No	No
1533	Dhenkua	0	2	3	4	2	2	0	Yes	No	Yes	Yes	No	Yes	Yes	No
1534	Hariballabhpur	0	0	0	0	0	0	0	No	No	Yes	No	No	No	No	No
1535	Hiyatpur	0	0	0	0	0	0	0	Yes	No	Yes	No	No	No	Yes	No
1536	Sahapur	0	0	0	0	0	0	0	Yes	No	Yes	No	No	Yes	Yes	No
1537	Anarpur	0	0	0	0	0	0	0	No	No	Yes	No	No	No	Yes	No
1538	Babupur	0	0	0	1	0	0	0	No	No	Yes	No	No	No	No	No
1539	Mathrapur	0	0	0	0	0	0	0	No	No	Yes	No	No	No	No	No
1540	Harin Bhasha	0	0	0	0	0	0	0	No	No	Yes	No	No	No	No	No
1541	Bar Mohanpur	0	0	0	0	0	0	0	No	No	Yes	No	No	No	No	No
1542	Mohanpur	0	0	0	1	0	0	0	No	No	Yes	No	No	Yes	Yes	No
1543	Bhujbal Chak	0	0	0	0	0	0	0	No	No	Yes	No	No	Yes	Yes	No
1544	Durgapur	0	0	0	0	0	0	0	No	No	Yes	Yes	No	Yes	Yes	No
1545	Agadono	0	0	0	0	0	0	0	No	No	Yes	No	No	No	No	No
1546	Urddhabmal	0	0	2	1	1	0	0	No	Yes	Yes	No	No	No	Yes	No
1547	Maniruddin Char															
1548	Bahardab Char	0	0	0	0	2	0	0	Yes	No	Yes	No	No	Yes	Yes	No
1549	Dundipur	0	0	0	2	0	0	0	Yes	No	Yes	No	No	No	Yes	No
1550	Gopalpur	0	0	0	0	0	0	0	No	No	No	Yes	No	No	Yes	No
1551	Khanpur	0	0	0	0	0	0	0	No	No	Yes	No	No	Yes	Yes	No
1552	Kashipur	0	0	0	0	0	0	0	Yes	No	Yes	No	No	No	Yes	No
1553	Khariberia	0	0	0	1	0	1	0	No	No	No	Yes	No	No	Yes	No
1554	Gora Doro	0	0	0	0	0	0	0	No	No	Yes	No	No	Yes	Yes	No
1555	Junate	0	0	0	0	0	0	0	No	No	Yes	Yes	No	No	Yes	No
1556	Shankarpur	0	0	0	2	0	1	0	No	No	Yes	No	No	No	No	No
1557	Manirampur	0	0	0	1	0	0	0	No	No	Yes	No	No	No	No	No
1558	Shrikrishnapur	0	0	0	0	0	1	0	No	No	Yes	No	No	No	Yes	No
1559	Raghurampur	0	0	0	0	0	0	0	No	No	Yes	No	No	No	Yes	No
1560	Simulberya	0	0	0	2	0	0	0	No	No	Yes	Yes	No	Yes	Yes	Yes
1561	Gobindapur	0	0	1	3	0	0	0	Yes	No	Yes	No	No	Yes	Yes	No

Availability of toilet & others Yes / No				Communication and transport facilities (If amenities available code -Yes is given except for Village Pin Code ,If not available within the village , the distance range code viz; a for < 5 Kms, b for 5-10 Kms and c for 10+ kms of nearest place where facility is available is given).								
Community toilet including bath.	Community toilet excluding bath.	Rural sanitary mart or sanitary hardware outlet available near the village.	Community bio- gas or recycle of waste for productive use.	Post office(PO)	Sub post office (SPO)	Post & Telegraph office (P&TO)	Village Pin Code	Telephones (Land lines)	Public call office (PCO)	Mobile phone coverage	Name of Village	Serial Number
47	48	49	50	51	52	53	54	55	56	57	2	1

No	No	Yes	No	a	a	c	721658	Yes	c	Yes	Latpatia	1521
No	No	Yes	No	a	a	c	721658	Yes	b	a	Matirampur	1522
No	No	No	No	a	a	c	721658	a	c	Yes	Matiramchak	1523
No	No	Yes	No	a	a	c	721658	Yes	c	Yes	Gajipur	1524
No	Yes	No	No	c	Yes	Yes	721658	Yes	b	Yes	Anar Nagar	1525
No	No	Yes	No	a	a	c	721658	Yes	b	Yes	Sadaram Chak	1526
No	No	Yes	No	a	a	c	721658	Yes	b	Yes	Erekhali	1527
No	Yes	No	Yes	b	Yes	c	721635	a	c	Yes	Raynagar	1528
Yes	Yes	No	No	b	Yes	c	721658	a	c	Yes	Baishnab Chak	1529
No	No	No	No	c	a	c	721658	Yes	c	Yes	Shridharpur	1530
No	No	Yes	No	a	a	c	721658	Yes	b	Yes	Kalipur	1531
No	No	Yes	No	a	a	c	721658	Yes	c	Yes	Bachalu	1532
No	Yes	Yes	No	Yes	a	c	721658	Yes	b	Yes	Dhenkua	1533
No	No	Yes	No	a	a	b	721670	Yes	b	Yes	Hariballabhpur	1534
No	No	Yes	No	a	a	c	721658	Yes	b	Yes	Hiyatpur	1535
No	No	Yes	No	a	a	c	721658	Yes	c	Yes	Sahapur	1536
No	No	Yes	No	a	a	c	721658	Yes	c	b	Anarpur	1537
No	No	Yes	No	a	a	c	721670	Yes	c	Yes	Babupur	1538
No	No	Yes	No	a	a	c	721658	Yes	c	Yes	Mathrapur	1539
No	No	Yes	No	a	a	c	721658	Yes	c	Yes	Harin Bhasha	1540
No	No	Yes	No	a	a	c	721658	Yes	b	Yes	Bar Mohanpur	1541
No	No	No	No	c	a	c	721658	Yes	b	Yes	Mohanpur	1542
No	No	No	No	a	b	b	721635	Yes	b	Yes	Bhujbal Chak	1543
No	No	No	No	a	b	b	721635	Yes	b	Yes	Durgapur	1544
No	No	No	No	Yes	b	b	721635	Yes	b	Yes	Agadoro	1545
No	No	No	No	a	b	b	721658	Yes	c	Yes	Urddhabmal	1546
											Maniruddin Char	1547
No	No	No	No	a	b	b	721658	Yes	c	Yes	Bahardab Char	1548
No	No	No	No	a	b	b	721635	Yes	b	Yes	Dundipur	1549
No	No	No	No	a	a	c	721635	Yes	b	Yes	Gopalpur	1550
No	No	No	No	b	b	b	721658	Yes	b	Yes	Khanpur	1551
No	No	No	No	Yes	b	c	721658	Yes	b	Yes	Kashipur	1552
No	Yes	Yes	No	a	b	c	721658	Yes	c	a	Khariberia	1553
No	No	No	No	a	b	c	721635	b	b	Yes	Gora Doro	1554
No	No	No	No	Yes	a	c	721635	Yes	b	Yes	Junate	1555
No	No	No	No			c	721635	a	c	Yes	Shankarpur	1556
No	No	No	No			c	721635	b	c	Yes	Manirampur	1557
No	No	No	No	a	a	b	721659	Yes	c	Yes	Shrikrishnapur	1558
No	No	No	No	Yes	b	c	721645	Yes	c	Yes	Raghurampur	1559
No	No	No	No	c	a	c	721645	Yes	b	Yes	Simulberya	1560
No	No	Yes	No	a	Yes	b	721645	Yes	b	Yes	Gobindapur	1561

Communication and transport facilities (If amenities available code -Yes is given except for Village Pin Code ,If not available within the village , the distance range code viz; a for < 5 Kms, b for 5-10 Kms and c for 10+ kms of nearest place where facility is available is given).												Village connected to highway (If amenities available code viz; a for < 5 Kms, b for 5-10 Kms and c for 10+ kms of nearest place where facility is available is given).				
Serial Number	Name of Village	Internet cafes/ Common service centre (CSC)	Private courier facility	Bus service (Public & Private)	Railway stations	Auto/Modified Autos	Taxis and Vans	Tractors	Cycle-pulled rickshaws(Manual & Machine driven)	Carts driven by animals	Sea /River ferry service	Connected to national highway(NH)	Connected to state highway(SH)	Connected to major district road (MDR)	Connected to others district road	Pucca roads
1	2	58	59	60	61	62	63	64	65	66	67	68	69	70	71	72

1521	Latpatia	b	b	a	c	Yes	Yes	b	Yes	c	c	a	a	a	Yes	a
1522	Matirampur	b	b	a	c	Yes	Yes	b	Yes	c	c	c	a	a	Yes	a
1523	Matiramchak	b	b	b	c	c	Yes	c	Yes	c	c	c	c		Yes	a
1524	Gajipur	a	Yes	b	c	a	Yes	Yes	Yes	Yes	Yes	c	c	a	Yes	a
1525	Anar Nagar	Yes	Yes	Yes	c	Yes	Yes	b	Yes	c	Yes	c	c	Yes	Yes	Yes
1526	Sadaram Chak	b	b	a	c	Yes	Yes	b	Yes	c	c	c	a		Yes	a
1527	Erekhali	b	b	a	c	Yes	Yes	b	Yes	c	c	c	a		Yes	a
1528	Raynagar	b	c	a	b	a	a	a	Yes	c	c	c	c	a		Yes
1529	Baishnab Chak	b	c	a	b	a	Yes	b	Yes	c	c	c	b	a		Yes
1530	Shridharpur	b	a	a	b	a	a	a	Yes	c	c	c	b	b	b	a
1531	Kalipur	b	b	a	c	Yes	Yes	a	Yes	c	c	c	b	a	Yes	a
1532	Bachalu	b	b	a	c	a	Yes	Yes	Yes	Yes	c	c	b	a	Yes	Yes
1533	Dhenkua	b	b	Yes	c	Yes	Yes	b	Yes	c	c	a		Yes	Yes	Yes
1534	Hariballabhpur	b	b	a	c	Yes	Yes	b	Yes	c	c	c	a	a	Yes	a
1535	Hiyatpur	b	b	a	c	a	Yes	b	Yes	c	c	c	a	a	Yes	a
1536	Sahapur	b	b	a	c	Yes	Yes	b	Yes	c	c	c	a	a	Yes	a
1537	Anarpur	c	a	Yes	Yes	Yes	Yes	b	Yes	c	c	c	a	a	Yes	a
1538	Babupur	b	b	a	a	Yes	Yes	b	Yes	c	c	c	a		Yes	a
1539	Mathrapur	a	a	a	c	Yes	Yes	b	Yes	Yes	c	c			Yes	a
1540	Harin Bhasha	a	a	Yes	c	Yes	Yes	c	Yes	c	c	c		Yes	Yes	Yes
1541	Bar Mohanpur	a	a	a	c	Yes	Yes	b	Yes	c	c	c	a		Yes	a
1542	Mohanpur	b	b	a	c	a	Yes	Yes	Yes	c	c	c	c	b	Yes	Yes
1543	Bhujbal Chak	b	c	b	c	b	b	b	Yes	c	c	c	c	b	b	b
1544	Durgapur	b	c	b	c	c	b	a	Yes	c	c	c	c	b	b	a
1545	Agadoro	c	b	b	c	c	Yes	c	Yes	c	c	c	c	b	b	a
1546	Urddhabmal	b	b	b	c	b	Yes	c	Yes	c	c	c	c	c	c	b
1547	Maniruddin Char															
1548	Bahardab Char	b	b	b	c	b	b	b	b	c	c	c	b	a	a	b
1549	Dundipur	a	b	b	c	b	b	Yes	c	c	c	c	b	a	a	a
1550	Gopalpur	c	b	a	c	a	Yes	a	Yes	c	c	c	c	b	a	a
1551	Khanpur	b	b	Yes	c	a	Yes	a	Yes	c	c	c	c		a	a
1552	Kashipur	c	c	b	b	b	Yes	b	b	c	c	c	c	b	b	a
1553	Khariberia	b	b	b	c	b	a	b	Yes	c	c	c	b			b
1554	Gora Doro	b	c	b	c	b	Yes	a	Yes	c	c	b	b	b		Yes
1555	Junate	b	b	a	c	a	Yes	b	Yes	c	c	b	b	a	b	b
1556	Shankarpur	c	b	b	c	c	Yes	Yes	Yes	c	c	c	b			a
1557	Manirampur	c	a	b	c	c	Yes	b	Yes	c	c					b
1558	Shrikrishnapur	a	a	b	c	b	a	Yes	Yes	Yes	c	c	a			a
1559	Raghurampur	a	a	b	c	c	Yes	Yes	Yes	c	c					a
1560	Simulberya	a	a	a	b	c	Yes	Yes	Yes	c	c	c	a	a	a	b
1561	Gobindapur	a	a	a	Yes	a	Yes	b	Yes	c	c	b	a	Yes	a	a

ys,village roads, banks & credit societies
 :-Yes is given, If not available within the
 code viz; a for < 5 Kms, b for 5-10 Kms
 place where facility is available is given).

Availability of miscellaneous facilities (If amenities available code -Yes is given, If not
 available within the village , the distance range code viz; a for < 5 Kms, b for 5-10 Kms
 and c for 10+ kms of nearest place where facility is available is given).

73	74	75	76	77	78	79	80	81	82	83	84	85	86	87	Name of Village	Serial Number
															2	1

Yes	c	Yes	Yes	a	b	c	Yes	a	c	b	Yes	Yes	Yes	Yes	Latpatia	1521
Yes	c	a	Yes	a	b	c	a	a	c	a	b	Yes	Yes	Yes	Matirampur	1522
Yes				a	b	c	a	a	c	a	b	Yes	Yes	a	Matiramchak	1523
Yes	c	a	Yes	a	b	c	Yes	a	Yes	a	b	Yes	Yes	Yes	Gajipur	1524
Yes	Yes	Yes		Yes	b	c	Yes	Yes	c	Yes	Yes	Yes	Yes	a	Anar Nagar	1525
Yes	c	a	Yes	a	b	c	a	a	c	a	b	Yes	a	Yes	Sadaram Chak	1526
Yes	c	a	Yes	a	b	c	Yes	a	c	a	b	Yes	Yes	Yes	Erekhali	1527
Yes	Yes	Yes		c	c	c	Yes	a	c	b	Yes	Yes	Yes	Yes	Raynagar	1528
Yes	Yes	Yes				c	Yes	Yes	c	a	b	Yes	Yes	Yes	Baishnab Chak	1529
Yes		a		c	b	c	a	a	c	b	Yes	Yes	Yes	Yes	Shridharpur	1530
Yes	c	a	Yes	a	a	c	Yes	Yes	c	a	b	Yes	Yes	Yes	Kalipur	1531
Yes	c	a	Yes	a	b	c	a	a	Yes	a	a	Yes	Yes	Yes	Bachalu	1532
Yes	c	Yes	Yes	a	b	c	Yes	Yes	c	Yes	b	Yes	Yes	Yes	Dhenkua	1533
Yes	c	a	Yes	a	b	c	Yes	a	b	Yes	b	Yes	Yes	Yes	Hariballabhpur	1534
Yes	c	a	Yes	a	b	c	a	a	c	a	b	Yes	a	Yes	Hiyatpur	1535
Yes	c	a	Yes	a	a	c	Yes	Yes	c	Yes	a	Yes	Yes	Yes	Sahapur	1536
Yes	c	a	Yes	a	b	c	Yes	a	Yes	a	b	Yes	Yes	Yes	Anarpur	1537
Yes		a	Yes	a	a	Yes	Yes	a	c	Yes	b	Yes	Yes	Yes	Babupur	1538
Yes	c	a	Yes	a	a	c	Yes	a	c	a	b	Yes	Yes	Yes	Mathrapur	1539
Yes	b	Yes	Yes	a	a	c	Yes	a	b	Yes	b	Yes	Yes	Yes	Harin Bhasha	1540
Yes	c	a	Yes	a	a	c	a	a	c	a	a	Yes	a	Yes	Bar Mohanpur	1541
Yes	Yes	a			b	c	Yes	Yes	c	Yes	Yes	Yes	Yes	Yes	Mohanpur	1542
Yes		b		c	b	c	Yes	c	c	b	b	Yes	Yes	Yes	Bhujbal Chak	1543
Yes				b	b	c	Yes	a	c	a	Yes	a	Yes	Yes	Durgapur	1544
Yes		a		a	b	c	Yes	a	c	a	b	Yes	Yes	Yes	Agadoro	1545
Yes		Yes		b	b	Yes	Yes	a	b	a	b	Yes	Yes	Yes	Urddhabmal	1546
															Maniruddin Char	1547
a				b	b	Yes	Yes	a	c	a	b	Yes	Yes	Yes	Bahardab Char	1548
a				b	b	c	Yes	Yes	c	Yes	Yes	Yes	Yes	Yes	Dundipur	1549
Yes		b	b	b	b	c	Yes	a	c	a	b	Yes	Yes	Yes	Gopalpur	1550
Yes		a		a	b	c	Yes	a	c	a	a	Yes	Yes	Yes	Khanpur	1551
Yes	b	b		c	b	b	Yes	a	c	Yes	b	Yes	Yes	a	Kashipur	1552
Yes		a		b	b	c	Yes	Yes	c	a	Yes	Yes	Yes	Yes	Khariberia	1553
Yes		a		c	b	c	Yes	a	b	a	b	Yes	Yes	Yes	Gora Doro	1554
Yes	a			a	a	c	Yes	Yes	b	Yes	Yes	Yes	Yes	Yes	Junate	1555
Yes			Yes		a	c	Yes	Yes	c	Yes	Yes	Yes	Yes	Yes	Shankarpur	1556
a						c	Yes	Yes	b	Yes	Yes	Yes	Yes	Yes	Manirampur	1557
Yes	Yes	Yes	Yes	Yes		c	Yes	Yes	c	Yes	Yes	Yes	Yes	Yes	Shrikrishnapur	1558
a			Yes			c	Yes	Yes	c	Yes	Yes	Yes	Yes	Yes	Raghurampur	1559
Yes		Yes		a	a	c	Yes	Yes	c	Yes	a	Yes	Yes	Yes	Simulberya	1560
a	a	b		Yes	a	Yes	Yes	Yes	Yes	Yes	Yes	Yes	Yes	Yes	Gobindapur	1561

Availability of miscellaneous facilities (If amenities available code -Yes is given, If not available within the village , the distance range code viz; a for < 5 Kms, b for 5-10 Kms and c for 10+ kms of nearest place where facility is available is given).												Availability of electricity (Yes/No)			
Serial Number	Name of Village	ASHA (Accredited Social Health Activist)	Community centre with/without TV	Sports Field,	Sports Club / Recreation Centre	Cinema / Video Hall	Public Library	Public Reading Room	Newspaper Supply	Assembly Polling station	Birth & Death Registration Office	Power Supply for Domestic Use (ED)	Power Supply for Agricultural Use (EAG)	Power Supply for Commercial Use (EC)	Power Supply for All Uses (EA)
1	2	88	89	90	91	92	93	94	95	96	97	98	99	100	101

1521	Latpatia	Yes	b	Yes	Yes	b	b	b	Yes	Yes	a	Yes	Yes	Yes	Yes
1522	Matirampur	a	b	Yes	Yes	b	a	a	Yes	Yes	a	Yes	Yes	Yes	Yes
1523	Matiramchak	b	a	Yes	b	a	a	Yes	Yes	a	a	Yes	Yes	Yes	Yes
1524	Gajipur	a	b	Yes	Yes	Yes	Yes	Yes	Yes	Yes	a	Yes	Yes	Yes	Yes
1525	Anar Nagar	Yes	Yes	Yes	Yes	Yes	Yes	Yes	Yes	Yes	Yes	Yes	Yes	Yes	Yes
1526	Sadaram Chak	a	b	a	Yes	b	a	a	Yes	Yes	a	Yes	Yes	Yes	Yes
1527	Erekhali	Yes	b	Yes	Yes	b	a	a	Yes	Yes	a	Yes	Yes	Yes	Yes
1528	Raynagar	Yes	Yes	a	Yes	c	a	a	a	Yes	b	Yes	No	No	No
1529	Baishnab Chak	Yes	Yes	Yes	Yes	Yes	Yes	Yes	Yes	Yes	Yes	Yes	Yes	Yes	Yes
1530	Shridharpur	Yes	Yes	Yes	Yes	b	b	b	a	Yes	b	Yes	Yes	Yes	Yes
1531	Kalipur	Yes	b	Yes	Yes	b	a	a	Yes	Yes	b	Yes	Yes	Yes	Yes
1532	Bachalu	a	a	a	a	a	a	a	Yes	a	a	Yes	Yes	Yes	Yes
1533	Dhenkua	Yes	b	Yes	Yes	b	a	a	Yes	Yes	Yes	Yes	Yes	Yes	Yes
1534	Hariballabhpur	Yes	b	Yes	Yes	b	a	a	Yes	Yes	a	Yes	Yes	Yes	Yes
1535	Hiyatpur	b	a	b	a	Yes	b	a	a	Yes	Yes	Yes	Yes	Yes	Yes
1536	Sahapur	Yes	b	a	Yes	b	b	b	Yes	Yes	a	Yes	Yes	Yes	Yes
1537	Anarpur	Yes	Yes	Yes	Yes	b	Yes	b	b	Yes	Yes	Yes	Yes	Yes	Yes
1538	Babupur	Yes	b	Yes	Yes	Yes	Yes	Yes	Yes	Yes	a	Yes	Yes	Yes	Yes
1539	Mathrapur	Yes	b	a	a	a	a	a	Yes	a	a	Yes	Yes	Yes	Yes
1540	Harin Bhasha	Yes	a	a	Yes	a	a	a	Yes	a	a	Yes	Yes	Yes	Yes
1541	Bar Mohanpur	a	b	a	a	b	b	b	Yes	Yes	a	Yes	Yes	Yes	Yes
1542	Mohanpur	Yes	Yes	Yes	Yes	Yes	Yes	Yes	Yes	Yes	Yes	Yes	Yes	Yes	Yes
1543	Bhujbal Chak	Yes	Yes	Yes	Yes	b	b	b	b	a	a	Yes	No	No	No
1544	Durgapur	Yes	Yes	Yes	Yes	Yes	b	b	b	a	a	Yes	No	No	No
1545	Agadoro	Yes	Yes	Yes	Yes	Yes	Yes	Yes	Yes	Yes	Yes	Yes	No	Yes	No
1546	Urddhabmal	Yes	Yes	Yes	Yes	b	b	b	b	Yes	Yes	Yes	Yes	Yes	Yes
1547	Maniruddin Char														
1548	Bahardab Char	Yes	Yes	Yes	Yes	Yes	Yes	Yes	Yes	Yes	Yes	Yes	No	Yes	No
1549	Dundipur	Yes	Yes	Yes	Yes	Yes	Yes	Yes	Yes	Yes	Yes	Yes	No	Yes	No
1550	Gopalpur	Yes	Yes	Yes	Yes	a	b	b	a	Yes	a	Yes	No	No	No
1551	Khanpur	Yes	Yes	Yes	Yes	Yes	Yes	Yes	Yes	Yes	Yes	Yes	No	No	No
1552	Kashipur	c	b	b	b	b	Yes	b	b	Yes	a	Yes	Yes	Yes	Yes
1553	Khariberia	Yes	Yes	Yes	Yes	Yes	Yes	Yes	Yes	Yes	a	Yes	No	No	No
1554	Gora Doro	Yes	Yes	a	Yes	b	b	b	Yes	b	Yes	Yes	No	Yes	No
1555	Junate	Yes	Yes	Yes	Yes	Yes	Yes	Yes	Yes	Yes	Yes	Yes	Yes	Yes	Yes
1556	Shankarpur	Yes	Yes	Yes	Yes	Yes	Yes	Yes	Yes	Yes	Yes	Yes	No	No	No
1557	Manirampur	Yes	Yes	Yes	Yes	Yes	Yes	Yes	Yes	Yes	Yes	Yes	Yes	Yes	Yes
1558	Shrikrishnapur	Yes	Yes	Yes	Yes	Yes	Yes	Yes	Yes	Yes	Yes	Yes	Yes	Yes	Yes
1559	Raghurampur	Yes	Yes	Yes	Yes	Yes	Yes	Yes	Yes	Yes	Yes	Yes	Yes	Yes	Yes
1560	Simulberya	Yes	Yes	a	Yes	Yes	Yes	Yes	Yes	Yes	Yes	Yes	Yes	Yes	Yes
1561	Gobindapur	Yes	Yes	Yes	Yes	Yes	Yes	Yes	Yes	Yes	Yes	Yes	Yes	Yes	Yes

Nearest Town		Land Use							
		Area under different types of land use (in hectares rounded up to one decimal place)							
Name	Distance range code i.e. a for < 5 Kms, b for 5-10 Kms and c for 10+ kms .	Forests	Area under Non-agricultural Uses	Barren and Un-cultivable land	Permanent Pastures and Other Grazing Lands	Land Under Miscellaneous Tree Crops etc.	Culturable Waste Land	Name of Village	Serial Number
102	103	104	105	106	107	108	109	2	1

HALDIA	c	0	27	0	0	0	0	Latpatia	1521
DURGACHAK	c	0	1	0	0	0	0	Matirampur	1522
DURGACHAK	c	0	1.7	0	0	0	0	Matiramchak	1523
DURGACHAK	c	0	11.2	0	0	0	0	Gajipur	1524
DURGACHAK	c	0	15	0	0	0	0	Anar Nagar	1525
HALDIA	c	0	4.9	0	0	0	0	Sadaram Chak	1526
DURGACHAK	c	0	64.2	0	0	0	0	Erekhali	1527
DURGACHAK	c	0	4.6	0	0	0	0	Raynagar	1528
DURGACHAK	c	0	10.2	0	0	0	0	Baishnab Chak	1529
DURGACHAK	c	0	7.1	0	0	0	0	Shridharpur	1530
DURGACHAK	c	0	9.9	0	0	0	0	Kalipur	1531
DURGACHAK	c	0	5.9	0	0	0	0	Bachalu	1532
DURGACHAK	c	0	9.7	0	0	0	0	Dhenkua	1533
HALDIA	c	0	23.2	0	0	0	0	Hariballabhpur	1534
DURGACHAK	c	0	1.2	0	0	0	0	Hiyatpur	1535
DURGACHAK	c	0	4.8	0	0	0	0	Sahapur	1536
DURGACHAK	c	0	6.9	0	0	0	0	Anarpur	1537
DURGACHAK	c	0	19	0	0	0	0	Babupur	1538
DURGACHAK	c	0	7.2	0	0	0	0	Mathrapur	1539
DURGACHAK	c	0	3	0	0	0	0	Harin Bhasha	1540
DURGACHAK	c	0	2.7	0	0	0	0	Bar Mohanpur	1541
DURGACHAK	c	0	13	0	0	0	0	Mohanpur	1542
DURGACHAK	c	0	2.2	0	0	0	0	Bhujbal Chak	1543
DURGACHAK	c	0	4.2	0	0	0	0	Durgapur	1544
DURGACHAK	c	0	7	0	0	0	0	Agadaro	1545
DURGACHAK	c	0	16.3	0	0	0	0	Urddhabmal	1546
DURGACHAK	c	0	54.3	0	0	0	32	Maniruddin Char	1547
HALDIA	c	0	9.3	0	0	0	0	Bahardab Char	1548
DURGACHAK	c	0	9.2	0	0	0	0	Dundipur	1549
DURGACHAK	c	0	16.8	0	0	0	0	Gopalpur	1550
DURGACHAK	c	0	4.9	0	0	0	0	Khanpur	1551
DURGACHAK	c	0	9.7	0	0	0	0	Kashipur	1552
DURGACHAK	c	0	5	0	0	0	0	Khariberia	1553
DURGACHAK	c	0	5.7	0	0	0	0	Gora Doro	1554
DURGACHAK	c	0	5.7	0	0	0	0	Junate	1555
DURGACHAK	c	0	6.4	0	0	0	0	Shankarpur	1556
DURGACHAK	c	0	36.3	0	0	0	0	Manirampur	1557
DURGACHAK	c	0	17.2	0	0	0	0	Shrikrishnapur	1558
DURGACHAK	c	0	8	0	0	0	0	Raghurampur	1559
DURGACHAK	c	0	1.9	0	0	0	0	Simulberya	1560
DURGACHAK	c	0	20.2	0	0	0	0	Gobindapur	1561

Land Use											
Area under different types of land use (in hectares rounded up to one decimal place)							Area irrigated by source (in hectare).				
Serial Number	Name of Village	Fallow lands other than current fallows	Current Fallows	Net Area Sown	Total Irrigated Land Area	Total Un-irrigated Land Area	Canals (C)	Wells/Tube-wells(W/TW)	Tanks/Lakes(T/L)	Water Falls(WF)	Others(O)
1	2	110	111	112	113	114	115	116	117	118	119

1521	Latpatia	0	0	50.3	11.5	38.8	1.2	10.3	0	0	0
1522	Matirampur	0	0	20.5	11.2	9.3	0	11.2	0	0	0
1523	Matiramchak	0	0	17.4	7	10.4	0	7	0	0	0
1524	Gajipur	0	0	71.3	31	40.3	1.8	29.2	0	0	0
1525	Anar Nagar	0	0	81.4	20	61.4	0	20	0	0	0
1526	Sadaram Chak	0	0	33.3	13	20.3	0	13	0	0	0
1527	Erekhali	0	0	346.4	146	200.4	0	146	0	0	0
1528	Raynagar	0	0	59	19	40	0	19	0	0	0
1529	Baishnab Chak	0	0	82.1	12	70.1	0	12	0	0	0
1530	Shridharpur	0	0	48.2	18	30.2	0	18	0	0	0
1531	Kalipur	0	0	48	18	30	0	18	0	0	0
1532	Bachalu	0	0	39.2	19	20.2	0	19	0	0	0
1533	Dhenkua	0	0	180	30	150	0	30	0	0	0
1534	Hariballabhpur	0	0	138.5	38	100.5	0	38	0	0	0
1535	Hiyatpur	0	0	12.7	2	10.7	0	2	0	0	0
1536	Sahapur	0	0	44.8	4.6	40.2	0	4.6	0	0	0
1537	Anarpur	0	0	18.8	8	10.8	0	8	0	0	0
1538	Babupur	0	0	112.1	12	100.1	0	12	0	0	0
1539	Mathrapur	0	0	36.3	16	20.3	0	16	0	0	0
1540	Harin Bhasha	0	0	45.1	24.6	20.4	0	24.6	0	0	0
1541	Bar Mohanpur	0	0	29.4	5.8	23.6	0	5.8	0	0	0
1542	Mohanpur	0	0	80.5	5.5	75	0	5.5	0	0	0
1543	Bhujbal Chak	0	0	26.7	4.2	22.5	0	4.2	0	0	0
1544	Durgapur	0	0	82.8	30	52.7	0	30	0	0	0
1545	Agadaro	0	0	151.5	62.3	89.2	0	62.3	0	0	0
1546	Urddhabmal	0	0	199.7	58.9	140.8	0	58.9	0	0	0
1547	Maniruddin Char	0	0	337.7	53.6	284.1	0	53.6	0	0	0
1548	Bahardab Char	0	0	95.6	15.3	80.3	0	15.3	0	0	0
1549	Dundipur	0	0	49.1	28	21.1	0	28	0	0	0
1550	Gopalpur	0	0	85.4	26	59.5	0	26	0	0	0
1551	Khanpur	0	0	90.6	8	82.6	0	8	0	0	0
1552	Kashipur	0	0	85.3	15	70.3	0	15	0	0	0
1553	Khariberia	0	0	68.2	25.6	42.5	0	25.6	0	0	0
1554	Gora Doro	0	0	81.2	11.8	69.4	0	11.8	0	0	0
1555	Junate	0	0	52.5	12	40.5	0	12	0	0	0
1556	Shankarpur	0	0	23.7	3	20.7	0	3	0	0	0
1557	Manirampur	0	0	77.1	17	60.1	0	17	0	0	0
1558	Shrikrishnapur	0	0	87.7	17.2	70.5	0	0	0	0	17.2
1559	Raghurampur	0	0	45.7	17.2	28.5	0	0	0	0	17.2
1560	Simulberya	0	0	73.6	13	60.6	0	0	0	0	13
1561	Gobindapur	0	0	294	94	200	0	0	0	0	94

Name of three most important commodities manufactured			Name of Village	Serial Number
First	Second	Third		
120	121	122	2	1

Latpatia	1521
Matirampur	1522
Matiramchak	1523
Gajipur	1524
Anar Nagar	1525
Sadaram Chak	1526
Erekhali	1527
Raynagar	1528
Baishnab Chak	1529
Shridharpur	1530
Kalipur	1531
Bachalu	1532
Dhenkua	1533
Hariballabhpur	1534
Hiyatpur	1535
Sahapur	1536
Anarpur	1537
Babupur	1538
Mathrapur	1539
Harin Bhasha	1540
Bar Mohanpur	1541
Mohanpur	1542
Bhujbal Chak	1543
Durgapur	1544
Agadoro	1545
Urddhabmal	1546
Maniruddin Char	1547
Bahardab Char	1548
Dundipur	1549
Gopalpur	1550
Khanpur	1551
Kashipur	1552
Khariberia	1553
Gora Doro	1554
Junate	1555
Shankarpur	1556
Manirampur	1557
Shrikrishnapur	1558
Raghurampur	1559
Simulberya	1560
Gobindapur	1561

Census of India 2011
Amenities and Land use

Serial Number	Name of Village	Location code no.	Total area of the village (in hectares rounded up to one decimal place)	Total population (2011 census)	Number of households (2011 census)	Number of educational amenities available in village, the distance range code viz; a for 0-5 kms, b for 5-10 kms, c for 10+ kms of nearest place where facility is available							
						Pre-Primary school (PP)	Primary school (P)	Middle school (M)	Secondary School (S)	Senior Secondary school (SS)	Degree college of arts, science & commerce (ASC)	Engineering college(EC)	Medical college (MC)
1	2	3	4	5	6	7	8	9	10	11	12	13	14
1562	Bajitpur	345693	148.5	2235	498	2	2	1	1	1			
1563	Kesabpur	345694	90.5	2268	502	1	1	1		1	1	1	
1564	Chaitanyapur	345695	89.2	3169	756	4	4				a	a	c
1565	Uttar Kalinagar	345696	36.1	951	223	1	1	a	a	a	a		
1566	Uttar Ranichak	345697	47.2	1604	329	1	1	a	a	a		a	c
1567	Dakshin Kalinagar	345698	14.6	0	0								
1568	Bhupati Nagar	345699	56.9	986	217	1	1	1	1	1	a	a	c
1569	Ramchandrapur	345700	84.2	1349	277	2	2	1	a	a	a	a	b
1570	Bijayrampur	345701	56.8	1727	335	2	2		1	a	a	c	c
1571	Raghunathpur	345702	34.5	670	145	1	1	a	a	a			
1572	Akubpur	345703	98.5	1917	399	1	1	a	a	a	a	c	c
1573	Krishna Nagar	345704	162.1	3930	790	3	2	3	3	2		b	c
1574	Bangopalpur	345705	91.2	1160	230	1	1	a	a	a	b	c	c
1575	Tabakhali	345706	80.9	755	163	1	1	a	a	a	c	c	c
1576	Guaberia	345707	207.7	3896	823	3	3	2	a	a	c	c	c
1577	Durbabere	345708	99.9	2608	535	2	2	a	a	a	c	c	c
1578	Tajnagar	345709	88.1	1813	413	1	1	a	a	a			a
1579	Finga	345710	45.2	929	233	1	1	a	a	a		c	c
1580	Gouragapur	345711	24.1	436	95	2	1	a	a	a	c	c	c
1581	Tajpur	345712	69.1	1191	234	3	2		a	a	a	c	c
1582	Uttar Basulia	345713	17.3	1137	219	1	1	a	a	b		c	c
1583	Ashadtalia	345714	95.8	1656	355	1	1	a	a	a	b	c	c
1584	Bara Talia	345715	72.3	638	132	1	1		a	a	b	c	c
1585	Dihshibram Nagar	345716	97.5	1535	341	2	2	a	a	a	b	b	c
1586	Dakshin Gobindpur	345717	108.2	728	167	1	1		a	a	b	b	b
1587	Jamal Chak	345718	87.1	1164	248	1	1		a	a	b	b	c
1588	Chak Sijbere	345719	25	384	85	1	1		a	a	b	b	c
1589	Anantapur	345720	65.4	1179	261	1	1	1	1	a	b	c	c
1590	Fatepur	345721	81.2	767	150	1	1	a	a	a	c	c	c
1591	Ataphala	345722	64.6	1531	357	1	1	a	a	a	c	c	c
1592	Golap Chak	345723	46	2127	436	2	2	a	a	a	c	c	c
1593	Horkhali	345724	17.5	1403	278	1	1	a	a	a	c	c	c
1594	Begunbere	345725	297.4	2849	624	4	3	1	1	a	c	c	c
1595	Parbbatipur	345726	125.8	1931	425	4	4	1	1	1	c	c	a
1596	Balarampur	345727	23.9	57	11	a	a	a	a	a	c	c	c
1597	Madhabpur	345728	53.6	1419	287	1	1	a	a	a	c	c	c
1598	Patharberia	345729	184.7	2413	460	3	3	1	1	a	c	a	c
1599	Baneswar Chak	345730	204.4	3293	794	3	2	1	a	a	c	c	c
1600	Jaynagar	345731	200.2	3610	782	2	2	1	1	1	c	c	c
Block T O T A L :			7622.8	118629	25805	117	112	25	17	9	1	1	0

- Village Directory

(As in 2009)

le. (If not available within the < 5 Kms, b for 5-10 Kms and c cility is available is given).						Number of Medical Amenities available. (If not available within the village , the distance range code viz; a for < 5 Kms, b for 5-10 Kms and c for 10+ kms of nearest place where facility is available is given).						Name of Village	Serial Number					
Management institute (MI)	Polytechnic (Pt)	Vocational training school /ITI	Non-formal training centre (NFTC)	Special school for disabled (SSD)	Others (specify)	Community health centre (CHC)	Primary health centre (PHC)	Primary health sub centre (PHS)	Maternity and child welfare centre (MCW)	T.B. clinic (TBC)	Hospital-allopathic (HA)			Hospital-alternative medicine (HO)	Dispensary (D)	Veterinary hospital (VH)	Mobile health clinic (MHC)	Family welfare centre (FWC)
15	16	17	18	19	20	21	22	23	24	25	26	27	28	29	30	31	2	1
b	c	c				c	b	a	b	b	c		b	a		a	Bajitpur	1562
																	Kesabpur	1563
b	c	c	a	a		c	a	1	a	a	b		1	a			Chaitanyapur	1564
	b	c	c	a	a	c	a	a	a	a	c		a	a		a	Uttar Kalinagar	1565
	c	c		a		a		1	1	a	c		a	a		a	Uttar Ranichak	1566
																	Dakshin Kalinagar	1567
	b	c	c		a		a	a	a	a	c	c	a	a		a	Bhupati Nagar	1568
c	b	b	b	a	a	b	a	a	a	a	b		a	a		a	Ramchandrapur	1569
b	c	b				a	a	a	a	a	b	b	a	a	a	a	Bijayrampur	1570
	c		a			a		1									Raghunathpur	1571
a	c	c				a	a	a	a	a	b	b	a	a		a	Akubpur	1572
c	c	b	1	b	b	b	a	1	a	a	b	a	a	a	a	a	Krishna Nagar	1573
c	b	a		b	b	b	a	a	a	a	b	a	a	a		a	Bangopalpur	1574
c	c	c		b	b	a	a	a	a	a	c	b	a	a	a	b	Tabakhali	1575
c	c	a	a	a	a	a	a	1	b	b	b	a	a	b		b	Guaberia	1576
a	a	b	a	c		3	1	1	1	1	1	b	b	b	b	a	Durbabere	1577
c	b	a	b	a		1	1	1	1	1	c	b	b	b	a	a	Tajnagar	1578
c	b	b	b	a	c	1	1	1	1	1	b	b	b	b			Finga	1579
b		a	b	b		1	1	1	a	1	b	b	b	b			Gouragapur	1580
c	b	b	a	a	b	1	1	1	a	1	b	b	b	b			Tajpur	1581
c	c	c	c			1	1	1	1	1	c	b	b	b	b	a	Uttar Basulia	1582
b	c	b	a	b	a	2		1	1	2	2	2	2	2	2	2	Ashadalia	1583
c	c	b	b	b	a	b	a	a	b	b	b	b	b	a	b	b	Bara Talia	1584
c	b	c	b	b	b	b	a	a	a	a	b	a	a	a	b	b	Dihsibram Nagar	1585
c	c	b	b	b	a	c	a	a	a	a	a	a	a	a	a	b	Dakshin Gobindpur	1586
c	b	c	b	b	b	b	a	a	a	a	b	a	a	a	b	b	Jamal Chak	1587
c	a	c	b	b	b	b	a	a	a	a	b	a	a	a	b	b	Chak Sijbere	1588
a	c	b	b	b	a	b	a	a	a	a	b	a	a	a	b	b	Anantapur	1589
b	c	a	a	b		1	a	1	a	b	b	b	b				Fatepur	1590
b	c	b	a	b		b	a	a	a	a	b	b	b	b		a	Ataphala	1591
b	c	c	a	b		b	a	1	1	1	b	b	b	b		1	Golap Chak	1592
b	c	b	b	b		b	a	1	a	a	b	b	b	b		a	Horkhali	1593
b	c	b	a	b		b	1	1	1	b	b	b	b	b		1	Begunbere	1594
c	c	b		b		b	a	a	a	a	b	b	b	b		a	Parbbatipur	1595
b	c	b	b	c		b	a	b	b	b	b	b	b	b	b	b	Balarampur	1596
b	b	b	c	b		b	a	b	b	b	b	b	b	b	b	b	Madhabpur	1597
b	c	b	b	c		b	b	a	b	b	b	b	b	b	b	b	Patharberia	1598
b	c	b	b	c		b	a	1	b	b	b	b	b	b	b	b	Baneswar Chak	1599
b	c	b	b	c		1	1				b		b	b	b	b	Jaynagar	1600
0	0	1	2	0	0	15	10	29	16	9	6	4	8	4	4	9	: Block TOTAL	

Serial Number	Name of Village	Number of Non-Government Medical Amenities available.							Availability of drinking water - Yes / No							
		Charitable non Govt. hospital/Nursing home.	Medical practitioner with MBBS Degree	Medical practitioner with other degree	Medical practitioner with no degree	Traditional practitioner and faith healer	Medicine Shop	Others	Tap water (Treated/Untreated)	Well water (Covered / Uncovered well)	Hand Pump	Tube wells / Bore well	Spring	River / Canal	Tank / Pond / Lake	Others
1	2	32	33	34	35	36	37	38	39	40	41	42	43	44	45	46
1562	Bajitpur	0	0	0	1	0	0	0	Yes	Yes	No	No	No	No	No	No
1563	Kesabpur	0	0	0	0	0	0	0	No	No	Yes	Yes	No	No	No	No
1564	Chaitanyapur	0	0	0	10	0	8	0	Yes	Yes	Yes	Yes	No	No	No	No
1565	Uttar Kalinagar	0	0	0	0	0	0	0	Yes	No	Yes	Yes	No	Yes	Yes	No
1566	Uttar Ranichak	0	0	0	0	0	0	0	Yes	Yes	Yes	Yes	No	No	Yes	No
1567	Dakshin Kalinagar															
1568	Bhupati Nagar	0	0	0	0	0	0	0	Yes	No	Yes	Yes	No	Yes	Yes	No
1569	Ramchandrapur	0	1	0	2	4	0	0	Yes	No	Yes	No	No	Yes	Yes	No
1570	Bijayrampur	0	0	3	1	0	0	0	No	No	No	Yes	No	Yes	Yes	No
1571	Raghunathpur	0	0	0	0	0	0	0	Yes	No	Yes	No	No	No	Yes	No
1572	Akubpur	0	0	0	0	0	0	0	Yes	No	Yes	Yes	No	No	No	No
1573	Krishna Nagar	0	1	2	0	0	2	0	Yes	No	Yes	No	No	Yes	Yes	No
1574	Bangopalpur	0	0	0	0	0	0	0	Yes	No	Yes	Yes	No	No	Yes	No
1575	Tabakhali	0	0	0	0	0	0	0	Yes	No	Yes	No	No	No	No	No
1576	Guaberia	0	0	0	0	6	0	0	Yes	No	Yes	Yes	No	No	No	No
1577	Durbabere	0	0	0	0	2	1	0	Yes	No	Yes	No	No	Yes	Yes	No
1578	Tajnagar	0	0	0	0	3	0	0	Yes	No	Yes	No	No	Yes	Yes	No
1579	Finga	0	0	0	0	0	0	0	Yes	No	Yes	No	No	Yes	Yes	No
1580	Gouragapur	0	0	0	0	2	0	0	Yes	No	Yes	No	No	Yes	Yes	No
1581	Tajpur	0	0	0	0	1	0	0	Yes	No	No	No	No	Yes	Yes	No
1582	Uttar Basulia	0	0	0	0	2	0	0	Yes	No	Yes	No	No	Yes	Yes	No
1583	Ashadtalia	0	0	0	0	0	0	0	No	No	Yes	Yes	No	No	Yes	No
1584	Bara Talia	0	0	0	0	0	0	0	Yes	No	Yes	Yes	No	No	Yes	No
1585	Dihsi Bram Nagar	0	0	0	0	0	0	0	Yes	No	Yes	Yes	No	No	Yes	No
1586	Dakshin Gobindpur	0	0	0	0	0	0	0	No	No	Yes	Yes	No	No	Yes	No
1587	Jamal Chak	0	0	0	0	0	0	0	No	No	Yes	Yes	No	No	Yes	No
1588	Chak Sijbere	0	0	0	0	0	0	0	No	No	Yes	Yes	No	No	Yes	No
1589	Anantapur	0	0	0	0	0	0	0	No	No	Yes	Yes	No	No	Yes	No
1590	Fatepur	0	0	0	0	0	0	0	Yes	No	Yes	No	No	Yes	Yes	No
1591	Ataphala	0	0	0	0	0	0	0	Yes	No	Yes	No	No	No	Yes	No
1592	Golap Chak	0	0	0	0	2	0	0	Yes	No	Yes	No	No	Yes	Yes	No
1593	Horkhali	0	0	0	0	2	0	0	Yes	No	Yes	No	No	No	Yes	No
1594	Begunbere	0	0	1	0	3	0	0	Yes	No	Yes	No	No	Yes	Yes	No
1595	Parbbatipur	0	0	0	0	2	1	0	Yes	No	Yes	No	No	Yes	Yes	No
1596	Balarampur	0	0	0	0	0	0	0	No	No	Yes	No	No	No	Yes	No
1597	Madhabpur	0	0	0	2	0	2	0	No	No	Yes	Yes	No	Yes	Yes	No
1598	Patharberia	0	0	0	0	0	0	0	No	No	Yes	No	No	Yes	Yes	No
1599	Baneswar Chak	0	0	0	1	0	1	0	No	No	Yes	No	No	Yes	Yes	No
1600	Jaynagar	0	0	0	1	0	2	0	No	No	Yes	Yes	No	Yes	Yes	No
Block TOTAL :		0	5	14	37	35	23	1	35	4	73	24	0	34	58	2

Availability of toilet & others Yes / No				Communication and transport facilities (If amenities available code -Yes is given except for Village Pin Code ,If not available within the village , the distance range code viz; a for < 5 Kms, b for 5-10 Kms and c for 10+ kms of nearest place where facility is available is given).									
Community toilet including bath.	Community toilet excluding bath.	Rural sanitary mart or sanitary hardware outlet available near the village.	Community bio- gas or recycle of waste for productive use.	Post office(PO)	Sub post office (SPO)	Post & Telegraph office (P&TO)	Village Pin Code	Telephones (Land lines)	Public call office (PCO)	Mobile phone coverage	Name of Village	Serial Number	
47	48	49	50	51	52	53	54	55	56	57	2	1	
No	No	No	No	c	c	c	721645	Yes	b	Yes	Bajitpur	1562	
No	No	No	No			c	721645	Yes	b	Yes	Kesabpur	1563	
Yes	Yes	Yes	No	Yes	a	Yes	721645	Yes	b	Yes	Chaitanyapur	1564	
No	No	No	No	a	a	c	721645	Yes	b	Yes	Uttar Kalinagar	1565	
No	No	No	No	a	a	c	721645	Yes	c	Yes	Uttar Ranichak	1566	
											Dakshin Kalinagar	1567	
No	No	No	No	a	a	c	721645	Yes	c	Yes	Bhupati Nagar	1568	
No	Yes	No	No			c	721635	Yes	b	Yes	Ramchandrapur	1569	
No	No	No	No	a		b	721635	Yes	b	Yes	Bijayampur	1570	
No	No	No	No	a	a	c	721635	Yes	b	Yes	Raghunathpur	1571	
No	No	No	No	Yes	Yes	c	721658	b	b	Yes	Akubpur	1572	
No	No	No	No	Yes	Yes	b	721635	Yes	b	Yes	Krishna Nagar	1573	
No	No	No	No	a	a	b	721635	Yes	c	Yes	Bangopalpur	1574	
No	No	No	No	Yes	b	b	721635	b	b	Yes	Tabakhali	1575	
No	No	No	No	a	a	b	721635	a	c	Yes	Guaberia	1576	
No	No	No	No	a	b	c	721635	Yes	b	Yes	Durbabere	1577	
No	No	No	No	Yes	a	b	721635	Yes	c	Yes	Tajnagar	1578	
No	No	No	No	a	b	b	721635	Yes	b	Yes	Finga	1579	
No	No	No	No	a	b	b	721635	Yes	c	Yes	Gouragapur	1580	
No	No	No	No		b	b	721635	Yes	b	b	Tajpur	1581	
No	No	No	No	a	a	b	721635	Yes	c	a	Uttar Basulia	1582	
No	No	No	No	a	a	c	721635	Yes	b	Yes	Ashadalia	1583	
No	No	Yes	No	b	a	c	721635	Yes	c	Yes	Bara Talia	1584	
No	No	Yes	No	a	a	c	721635	a	b	Yes	Dihsibram Nagar	1585	
No	No	Yes	No	a	a	c	721635	Yes	b	a	Dakshin Gobindpur	1586	
No	No	Yes	No	a		c	721635	Yes	b	Yes	Jamal Chak	1587	
No	No	Yes	No	a	a	c	721635	Yes	b	Yes	Chak Sijbere	1588	
No	No	Yes	No	a	a	c	721635	Yes	c	a	Anantapur	1589	
No	No	No	No		b	b	721635	Yes	c	Yes	Fatepur	1590	
No	No	No	No	a	c	b	721658	Yes	c	Yes	Ataphala	1591	
No	No	No	No	Yes	c	c	721658	Yes	b	Yes	Golap Chak	1592	
No	No	No	No	a	c	c	721658	Yes	b	Yes	Horkhali	1593	
No	No	No	No	a	b	c	721658	Yes	c	Yes	Begunbere	1594	
No	No	No	No	a	c	c	721658	Yes	c	Yes	Parbbatipur	1595	
No	No	No	No	a	b	b	721645	a	c	Yes	Balarampur	1596	
No	Yes	No	No	a	b	b	721635	Yes	b	Yes	Madhabpur	1597	
No	Yes	No	No	a	b	b	721635	Yes	c	Yes	Patharberia	1598	
No	Yes	No	No	a	b	b	721658	Yes	b	Yes	Baneswar Chak	1599	
No	Yes	No	No	Yes	b	b	721635	Yes	c	Yes	Jaynagar	1600	
2	11	25	1	12	6	2	78	67	0	71	: Block TOTAL		

Communication and transport facilities (If amenities available code -Yes is given except for Village Pin Code ,If not available within the village , the distance range code viz; a for < 5 Kms, b for 5-10 Kms and c for 10+ kms of nearest place where facility is available is given).													Village connected to highway (If amenities available code viz; a for < 5 Kms, b for 5-10 Kms and c for 10+ kms of nearest place where facility is available is given).			
Serial Number	Name of Village	Internet cafes/ Common service centre (CSC)	Private courier facility	Bus service (Public & Private)	Railway stations	Auto/Modified Autos	Taxis and Vans	Tractors	Cycle-pulled rickshaws(Manual & Machine driven)	Carts driven by animals	Sea /River ferry service	Connected to national highway(NH)	Connected to state highway(SH)	Connected to major district road (MDR)	Connected to others district road	Pucca roads
1	2	58	59	60	61	62	63	64	65	66	67	68	69	70	71	72
1562	Bajitpur	a	a	a	Yes	c	Yes	a	Yes	c	c	b		Yes	a	Yes
1563	Kesabpur	Yes	a	a	c	c	Yes	b	Yes	Yes	Yes	a		Yes		Yes
1564	Chaitanyapur	Yes	Yes	Yes	c	Yes	Yes	a	Yes	c	c	b		Yes	Yes	a
1565	Uttar Kalinagar	a	a	Yes	c	Yes	Yes	a	Yes	c	c	b		Yes	Yes	a
1566	Uttar Ranichak	a	a	a	c	c	Yes	b	Yes	c	c	b	a		Yes	Yes
1567	Dakshin Kalinagar															
1568	Bhupati Nagar	a	a	a	c	c	a	b	Yes	c	c	b	a		Yes	Yes
1569	Ramchandrapur	c	b	a	c	c	Yes	Yes	Yes	c	c	b	a	Yes		a
1570	Bijayrampur	a	a	Yes	c	Yes	Yes	b	Yes	c	c	c		Yes		a
1571	Raghunathpur	c	b	Yes	c	c	Yes	b	Yes	c	c					a
1572	Akubpur	c	a	a	c	c	a	b	Yes	c	c				Yes	b
1573	Krishna Nagar	a	b	a	c	a	Yes	a	Yes	c	c	b	a			Yes
1574	Bangopalpur	a	b	a	c	a	Yes	a	Yes	c	c	b	a			a
1575	Tabakhali	c	c	b	c	b	Yes	a	Yes	c	c	c	b	a		b
1576	Guaberia	b	c	b	c	a	Yes	a	c	c	c	c	c		b	a
1577	Durbabere	a	b	b	c	c	Yes	b	Yes	c	c	c	b			a
1578	Tajnagar	a	a	a	c	a	a	a	a	c	c	c	b		b	a
1579	Finga	b	b	b	c	b	a	a	a	c	c	c	b		Yes	a
1580	Gouragapur	b	b	b	c	b	b	b	b	c	c	c	b		a	a
1581	Tajpur	b	b	a	c	b	a	b	Yes	c	c	c	c		a	a
1582	Uttar Basulia	b	b	b	c	b	a	b	b	c	c	c	b	a	b	a
1583	Ashadtalia	a	a	a	c	a	Yes	a	a	c	c	b	a	a	a	Yes
1584	Bara Talia	a	a	a	c	a	Yes	Yes	a	c	c	c	a	a	a	a
1585	Dihshibram Nagar	a	a	a	c	a	Yes	a	a	c	c	b	a	a	a	a
1586	Dakshin Gobindpur	b	a	a	c	a	Yes	Yes	Yes	c	c	b	a	a	a	b
1587	Jamal Chak	c	a	a	c	a	Yes	a	a	c	c	b	b	b	b	a
1588	Chak Sijbere	a	a	a	c	a	Yes	Yes	Yes	c	c	b	a	a	a	a
1589	Anantapur	b	a	a	c	c	Yes	a	Yes	c	c	b	a	a	a	b
1590	Fatepur	b	b	b	c	b	Yes	a	b	c	c	c	c		a	a
1591	Ataphala	b	b	b	c	b	a	c	b	c	c	c	b	a	a	b
1592	Golap Chak	b	b	b	c	b	b	b	b	c	c	c	b	a	a	b
1593	Horkhali	b	b	b	c	a	b	b	b	c	c	c	b	a	a	b
1594	Begunbere	b	b	b	c	b	b	a	b	c	c	c	b		Yes	b
1595	Parbbatipur	b	b	b	c	a	b	b	b	c	c	c	b	a	Yes	b
1596	Balarampur	b	b	a	c	b	Yes	b	Yes	c	c	b	b	a	a	a
1597	Madhabpur	b	b	b	c	b	Yes	b	Yes	c	c	b	b	b	Yes	a
1598	Patharberia	b	b	b	c	b	b	b	Yes	Yes	c	b	b	b	b	a
1599	Baneswar Chak	b	b	b	c	b	b	b	Yes	Yes	c	c	b	b	b	a
1600	Jaynagar	Yes	b	b	c	b	Yes	Yes	Yes	Yes	c	b	b	b	Yes	Yes
Block TOTAL :		4	3	9	3	17	56	13	60	8	3	0	0	10	29	15

Availability of miscellaneous facilities (If amenities available code -Yes is given, If not available within the village, the distance range code viz; a for < 5 Kms, b for 5-10 Kms and c for 10+ kms of nearest place where facility is available is given).													Availability of miscellaneous facilities (If amenities available code -Yes is given, If not available within the village, the distance range code viz; a for < 5 Kms, b for 5-10 Kms and c for 10+ kms of nearest place where facility is available is given).			
73	74	75	76	77	78	79	80	81	82	83	84	85	86	87	Name of Village	Serial Number
Yes		Yes	Yes	Yes	c	b	Yes	Yes	c	Yes	Yes	Yes	Yes	Yes	Bajitpur	1562
a				Yes	Yes	b	Yes	Yes	Yes	Yes	Yes	Yes	Yes	Yes	Kesabpur	1563
Yes				Yes	Yes	Yes	Yes	Yes	c	Yes	Yes	Yes	Yes	Yes	Chaitanyapur	1564
Yes	Yes	Yes		a	a	c	Yes	Yes	c	Yes	Yes	Yes	Yes	Yes	Uttar Kalinagar	1565
a				a	a	c	Yes	Yes	Yes	Yes	Yes	Yes	Yes	Yes	Uttar Ranichak	1566
			Yes	a	a	c	Yes	Yes	c	Yes	Yes	Yes	Yes	Yes	Dakshin Kalinagar	1567
a			Yes			c	Yes	Yes	c	Yes	Yes	Yes	Yes	Yes	Bhupati Nagar	1568
a						c	Yes	Yes	c	Yes	Yes	Yes	Yes	Yes	Ramchandrapur	1569
a				a	a	c	Yes	Yes	c	a	a	Yes	Yes	Yes	Bijayrampur	1570
						c	Yes	Yes	c	Yes	Yes	Yes	Yes	Yes	Raghunathpur	1571
Yes	Yes	a		a	a	c	Yes	Yes	c	a	a	Yes	Yes	Yes	Akubpur	1572
Yes		b		b	b	Yes	Yes	Yes	c	a	a	Yes	Yes	Yes	Krishna Nagar	1573
Yes		b		b	b	b	Yes	Yes	c	a	a	Yes	Yes	Yes	Bangopalpur	1574
Yes	a			c	c	c	Yes	Yes	c	Yes	Yes	Yes	Yes	Yes	Tabakhali	1575
Yes		b		Yes	c	c	Yes	Yes	c	a	b	Yes	Yes	Yes	Guaberia	1576
a			Yes	b	b	c	Yes	Yes	Yes	Yes	Yes	Yes	Yes	Yes	Durbabere	1577
a				a	b	Yes	Yes	Yes	c	Yes	Yes	Yes	Yes	Yes	Tajnagar	1578
a				b	b	c	Yes	Yes	c	Yes	Yes	Yes	Yes	Yes	Finga	1579
a				b	b	c	a	a	c	b	Yes	Yes	Yes	Yes	Gouragapur	1580
a				a	b	c	Yes	a	c	Yes	Yes	Yes	Yes	Yes	Tajpur	1581
a				b	b	c	Yes	Yes	c	Yes	Yes	Yes	Yes	Yes	Uttar Basulia	1582
Yes	a	c		Yes	b	Yes	Yes	a	c	a	a	Yes	Yes	Yes	Ashadalia	1583
Yes	a	Yes	a	a	b	c	Yes	a	c	a	a	Yes	Yes	Yes	Bara Talia	1584
Yes				a	b	c	Yes	a	c	a	a	Yes	Yes	Yes	Dihshibram Nagar	1585
Yes				a	b	c	Yes	Yes	c	Yes	Yes	Yes	Yes	Yes	Dakshin Gobindpur	1586
Yes				a	b	Yes	Yes	a	c	a	a	Yes	Yes	Yes	Jamal Chak	1587
Yes		c	a	a	a	c	a	a	c	a	a	Yes	Yes	Yes	Chak Sijbere	1588
Yes				a	b	c	Yes	Yes	c	Yes	Yes	Yes	Yes	Yes	Anantapur	1589
a		a		b	b	c	Yes	a	c	Yes	Yes	Yes	Yes	Yes	Fatepur	1590
a				b	b	c	Yes	a	c	a	b	Yes	Yes	Yes	Ataphala	1591
a				b	c	c	Yes	Yes	c	Yes	Yes	Yes	Yes	a	Golap Chak	1592
a				b	c	c	Yes	a	c	a	b	Yes	Yes	a	Horkhali	1593
a				b	b	c	Yes	a	Yes	a	a	Yes	Yes	Yes	Begunbere	1594
a				b	c	c	Yes	Yes	c	Yes	Yes	Yes	Yes	Yes	Parbbatipur	1595
a	a	a	a	a	b	c	Yes	Yes	c	Yes	Yes	Yes	Yes	Yes	Balarampur	1596
Yes	a	a	a	a	b	c	Yes	Yes	c	Yes	Yes	Yes	Yes	Yes	Madhabpur	1597
Yes	a	a	b	b	b	c	Yes	a	Yes	a	Yes	Yes	Yes	Yes	Patharberia	1598
Yes	a	a	a	a	b	c	Yes	Yes	Yes	Yes	a	Yes	Yes	Yes	Baneswar Chak	1599
Yes	a	a	a	a	b	c	Yes	Yes	c	Yes	Yes	Yes	Yes	Yes	Jaynagar	1600
54	7	12	22	8	2	9	69	41	10	39	38	78	74	72	Block T O T A L	

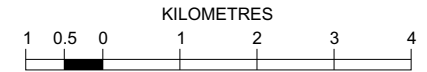
Availability of miscellaneous facilities (If amenities available code -Yes is given, If not available within the village , the distance range code viz; a for < 5 Kms, b for 5-10 Kms and c for 10+ kms of nearest place where facility is available is given).												Availability of electricity (Yes/No)			
Serial Number	Name of Village	ASHA (Accredited Social Health Activist)	Community centre with/without TV	Sports Field,	Sports Club / Recreation Centre	Cinema / Video Hall	Public Library	Public Reading Room	Newspaper Supply	Assembly Polling station	Birth & Death Registration Office	Power Supply for Domestic Use (ED)	Power Supply for Agricultural Use (EAG)	Power Supply for Commercial Use (EC)	Power Supply for All Uses (EA)
1	2	88	89	90	91	92	93	94	95	96	97	98	99	100	101
1562	Bajitpur	Yes	Yes	Yes	Yes	Yes	Yes	Yes	Yes	Yes	c	Yes	Yes	Yes	Yes
1563	Kesabpur	Yes	Yes	Yes	Yes	Yes	Yes	Yes	Yes	Yes	Yes	Yes	Yes	Yes	Yes
1564	Chaitanyapur	Yes	Yes	a	Yes	Yes	Yes	Yes	Yes	Yes	Yes	Yes	Yes	Yes	Yes
1565	Uttar Kalinagar	Yes	Yes	Yes	Yes	Yes	Yes	Yes	Yes	Yes	Yes	Yes	Yes	Yes	Yes
1566	Uttar Ranichak	Yes	Yes	Yes	Yes	Yes	Yes	Yes	Yes	Yes	Yes	Yes	Yes	Yes	Yes
1567	Dakshin Kalinagar														
1568	Bhupati Nagar	Yes	Yes	Yes	Yes	Yes	Yes	Yes	Yes	Yes	Yes	Yes	Yes	Yes	Yes
1569	Ramchandrapur	Yes	Yes	Yes	Yes	Yes	Yes	Yes	Yes	Yes	Yes	Yes	Yes	Yes	Yes
1570	Bijayrampur	Yes	a	a	Yes	Yes	Yes	Yes	Yes	Yes	Yes	Yes	Yes	Yes	Yes
1571	Raghunathpur	Yes	Yes	Yes	Yes	Yes	Yes	Yes	Yes	Yes	Yes	Yes	Yes	Yes	Yes
1572	Akubpur	Yes	Yes	Yes	Yes	Yes	Yes	Yes	Yes	Yes	Yes	Yes	No	No	No
1573	Krishna Nagar	Yes	Yes	Yes	Yes	b	b	b	a	Yes	a	Yes	Yes	Yes	Yes
1574	Bangopalpur	Yes	Yes	a	Yes	b	b	b	b	Yes	Yes	Yes	Yes	Yes	Yes
1575	Tabakhali	Yes	Yes	Yes	Yes	Yes	Yes	Yes	Yes	Yes	Yes	Yes	Yes	Yes	Yes
1576	Guaberia	Yes	Yes	Yes	Yes	b	b	b	a	Yes	Yes	Yes	No	Yes	No
1577	Durbabere	Yes	Yes	Yes	Yes	Yes	Yes	Yes	Yes	Yes	Yes	Yes	No	Yes	No
1578	Tajnagar	Yes	Yes	Yes	Yes	Yes	Yes	Yes	Yes	Yes	Yes	Yes	No	Yes	No
1579	Finga	Yes	Yes	Yes	Yes	Yes	Yes	Yes	Yes	Yes	Yes	Yes	No	No	No
1580	Gouragapur	Yes	Yes	Yes	Yes	Yes	Yes	Yes	Yes	Yes	Yes	Yes	No	Yes	No
1581	Tajpur	Yes	Yes	Yes	Yes	Yes	Yes	Yes	Yes	Yes	Yes	Yes	No	Yes	No
1582	Uttar Basulia	Yes	Yes	Yes	Yes	Yes	Yes	Yes	Yes	Yes	Yes	Yes	No	Yes	No
1583	Ashadtalia	Yes	Yes	a	a	b	b	Yes	Yes	Yes	Yes	Yes	No	No	No
1584	Bara Talia	Yes	a	a	a	b	b	b	a	Yes	a	Yes	No	No	No
1585	Dihsi Bram Nagar	Yes	Yes	a	b	b	b	Yes	Yes	Yes	a	Yes	No	No	No
1586	Dakshin Gobindpur	Yes	Yes	Yes	Yes	a	Yes	Yes	Yes	Yes	Yes	Yes	No	No	No
1587	Jamal Chak	Yes	a	Yes	Yes	b	b	b	Yes	a	a	Yes	No	No	No
1588	Chak Sijbere	Yes	Yes	Yes	Yes	b	b	b	Yes	a	a	Yes	No	No	No
1589	Anantapur	Yes	Yes	Yes	Yes	a	Yes	Yes	Yes	Yes	a	Yes	No	No	No
1590	Fatepur	Yes	Yes	Yes	Yes	b	a	Yes	Yes	Yes	Yes	Yes	No	Yes	No
1591	Ataphala	Yes	Yes	Yes	Yes	Yes	Yes	Yes	Yes	Yes	Yes	Yes	No	No	No
1592	Golap Chak	Yes	c	a	c	Yes	Yes	Yes	Yes	Yes	Yes	Yes	No	Yes	No
1593	Horkhali	Yes	Yes	a	Yes	b	a	c	Yes	Yes	Yes	Yes	No	Yes	No
1594	Begunbere	Yes	Yes	a	Yes	b	a	b	Yes	a	Yes	Yes	No	Yes	No
1595	Parbbatipur	Yes	Yes	Yes	Yes	b	a	c	Yes	Yes	a	Yes	No	Yes	No
1596	Balarampur	Yes	Yes	Yes	Yes	Yes	Yes	Yes	Yes	Yes	Yes	Yes	No	No	No
1597	Madhabpur	Yes	Yes	Yes	Yes	Yes	Yes	Yes	Yes	Yes	Yes	Yes	No	No	No
1598	Patharberia	Yes	b	Yes	Yes	b	a	a	Yes	Yes	Yes	Yes	No	No	No
1599	Baneswar Chak	Yes	a	Yes	Yes	b	b	b	b	Yes	Yes	Yes	No	No	No
1600	Jaynagar	Yes	b	Yes	a	a	b	b	Yes	Yes	Yes	Yes	No	No	No
Block T O T A L :		70	54	58	67	40	42	43	63	69	48	78	41	56	41

Nearest Town		Land Use							
		Area under different types of land use (in hectares rounded up to one decimal place)							
Name	Distance range code i.e. a for < 5 Kms, b for 5-10 Kms and c for 10+ kms .	Forests	Area under Non-agricultural Uses	Barren and Un-cultivable land	Permanent Pastures and Other Grazing Lands	Land Under Miscellaneous Tree Crops etc.	Culturable Waste Land	Name of Village	Serial Number
102	103	104	105	106	107	108	109	2	1
DURGACHAK	c	0	7.2	0	0	0	0	Bajitpur	1562
DURGACHAK	c	0	10.6	0	0	0	0	Kesabpur	1563
HALDIA	c	0	15.9	0	0	0	0	Chaitanyapur	1564
HALDIA	c	0	3.5	0	0	0	0	Uttar Kalinagar	1565
HALDIA	b	0	5.8	0	0	0	0	Uttar Ranichak	1566
		0	1.6	0	0	0	0	Dakshin Kalinagar	1567
DURGACHAK	c	0	13.6	0	0	0	0	Bhupati Nagar	1568
DURGACHAK	b	0	7.1	0	0	0	0	Ramchandrapur	1569
DURGACHAK	b	0	3.9	0	0	0	0	Bijayrampur	1570
HALDIA	c	0	5.9	0	0	0	0	Raghunathpur	1571
DURGACHAK	c	0	8.8	0	0	0	0	Akubpur	1572
DURGACHAK	c	0	22.4	0	0	0	0	Krishna Nagar	1573
DURGACHAK	c	0	1.7	0	0	0	0	Bangopalpur	1574
DURGACHAK	c	0	4.7	0	0	0	0	Tabakhali	1575
DURGACHAK	c	0	28.5	0	0	0	0	Guaberia	1576
DURGACHAK	c	0	10.7	0	0	0	0	Durbabere	1577
DURGACHAK	c	0	9	0	0	0	0	Tajnagar	1578
DURGACHAK	c	0	11	0	0	0	0	Finga	1579
DURGACHAK	c	0	3.7	0	0	0	0	Gouragapur	1580
HALDIA	c	0	3.7	0	0	0	0	Tajpur	1581
DURGACHAK	c	0	3.2	0	0	0	0	Uttar Basulia	1582
DURGACHAK	c	0	9.5	0	0	0	0	Ashadalia	1583
HALDIA	c	0	3.2	0	0	0	0	Bara Talia	1584
HALDIA	c	0	8.9	0	0	0	0	Dihshibram Nagar	1585
DURGACHAK	c	0	5.9	0	0	0	0	Dakshin Gobindpur	1586
HALDIA	c	0	13.5	0	0	0	0	Jamal Chak	1587
HALDIA	c	0	2.9	0	0	0	0	Chak Sijbere	1588
DURGACHAK	c	0	9.9	0	0	0	0	Anantapur	1589
DURGACHAK	c	0	6.1	0	0	0	0	Fatepur	1590
HALDIA	c	0	10.7	0	0	0	0	Ataphala	1591
HALDIA	c	0	1.5	0	0	0	0	Golap Chak	1592
DURGACHAK	c	0	8.8	0	0	0	0	Horkhali	1593
DURGACHAK	c	0	43	0	0	0	0	Begunbere	1594
DURGACHAK	b	0	11.6	0	0	0	0	Parbbatipur	1595
DURGACHAK	b	0	4.6	0	0	0	0	Balarampur	1596
DURGACHAK	b	0	9	0	0	0	0	Madhabpur	1597
DURGACHAK	b	0	26.3	0	0	0	0	Patharberia	1598
DURGACHAK	b	0	36	0	0	0	0	Baneswar Chak	1599
DURGACHAK	b	0	26.3	0	0	0	0	Jaynagar	1600
0	0	0	913.9	0	0	0	32	: Block T O T A L	

Land Use												
Area under different types of land use (in hectares rounded up to one decimal place)							Area irrigated by source (in hectare).					
Serial Number	Name of Village	Fallow lands other than current fallows	Current Fallows	Net Area Sown	Total Irrigated Land Area	Total Un-irrigated Land Area	Canals (C)	Wells/Tube-wells(W/TW)	Tanks/Lakes(T/L)	Water Falls(WF)	Others(O)	
1	2	110	111	112	113	114	115	116	117	118	119	
1562	Bajitpur	0	0	141.4	41	100.4	0	0	0	0	41	
1563	Kesabpur	0	0	79.9	19	60.9	0	0	0	0	19	
1564	Chaitanyapur	0	0	73.3	17	56.3	0	0	0	0	17	
1565	Uttar Kalinagar	0	0	32.6	12	20.6	0	0	0	0	12	
1566	Uttar Ranichak	0	0	41.4	0	41.4	0	0	0	0	0	
1567	Dakshin Kalinagar	0	0	13	3	10	0	0	0	0	3	
1568	Bhupati Nagar	0	0	43.3	13.3	30	0	0	0	0	13.3	
1569	Ramchandrapur	0	0	77	27	50	0	0	0	0	27	
1570	Bijayrampur	0	0	52.9	22	30.9	0	0	0	0	22	
1571	Raghunathpur	0	0	28.6	18.3	10.3	0	0	0	0	18.3	
1572	Akubpur	0	0	89.7	19.5	70.2	0	0	0	0	19.5	
1573	Krishna Nagar	0	0	139.7	19	120.7	0	0	0	0	19	
1574	Bangopalpur	0	0	89.5	17.6	71.8	0	0	0	0	17.6	
1575	Tabakhali	0	0	76.2	8.6	67.6	0	0	0	0	8.6	
1576	Guaberia	0	0	179.2	20.4	158.7	0	0	0	0	20.4	
1577	Durbabere	0	0	89.2	6.2	83	0	0	0	0	6.2	
1578	Tajnagar	0	0	79.1	7	72.1	0	0	0	0	7	
1579	Finga	0	0	34.2	2.6	31.6	0	0	0	0	2.6	
1580	Gouragapur	0	0	20.4	2.6	17.8	0	0	0	0	2.6	
1581	Tajpur	0	0	65.4	7.9	57.5	0	0	0	0	7.9	
1582	Uttar Basulia	0	0	14.1	2	12.1	1	0	0	0	1	
1583	Ashadtalia	0	0	86.3	16	70.3	0	16	0	0	0	
1584	Bara Talia	0	0	69.2	19	50.2	0	19	0	0	0	
1585	Dihisibram Nagar	0	0	88.6	8	80.6	0	8	0	0	0	
1586	Dakshin Gobindpur	0	0	102.3	21.3	81	0	21.3	0	0	0	
1587	Jamal Chak	0	0	73.6	13	60.6	0	13	0	0	0	
1588	Chak Sijbere	0	0	22.1	2.1	20	0	2.1	0	0	0	
1589	Anantapur	0	0	55.5	15	40.5	0	15	0	0	0	
1590	Fatepur	0	0	75.1	14.4	60.7	0	14.4	0	0	0	
1591	Ataphala	0	0	54	12.3	41.6	0	12.3	0	0	0	
1592	Golap Chak	0	0	44.5	8.8	35.7	0	8.8	0	0	0	
1593	Horkhali	0	0	8.7	3.6	5.1	0	3.6	0	0	0	
1594	Begunbere	0	0	254.4	53.9	200.6	0	53.9	0	0	0	
1595	Parbbatipur	0	0	114.2	34	80.2	0	34	0	0	0	
1596	Balarampur	0	0	19.2	7.6	11.6	0	7.6	0	0	0	
1597	Madhabpur	0	0	44.6	14	30.6	0	14	0	0	0	
1598	Patharberia	0	0	158.4	57.4	101	0	57.4	0	0	0	
1599	Baneswar Chak	0	0	168.4	68	100.4	0	68	0	0	0	
1600	Jaynagar	0	0	173.9	73.6	100.2	0	73.6	0	0	0	
Block T O T A L :		0	0	6676.5	1712.3	4963.7	4	1281.9	0	0		

Name of three most important commodities manufactured			Name of Village	Serial Number
First	Second	Third		
120	121	122	2	1
			Bajitpur	1562
			Kesabpur	1563
			Chaitanyapur	1564
			Uttar Kalinagar	1565
			Uttar Ranichak	1566
			Dakshin Kalinagar	1567
			Bhupati Nagar	1568
			Ramchandrapur	1569
			Bijayrampur	1570
			Raghunathpur	1571
			Akubpur	1572
			Krishna Nagar	1573
			Bangopalpur	1574
			Tabakhali	1575
			Guabheria	1576
			Durbabere	1577
			Tajnagar	1578
			Finga	1579
			Gouragapur	1580
			Tajpur	1581
			Uttar Basulia	1582
			Ashadtalia	1583
			Bara Talia	1584
			Dihsibram Nagar	1585
			Dakshin Gobindpur	1586
			Jamal Chak	1587
			Chak Sijbere	1588
			Anantapur	1589
			Fatepur	1590
			Ataphala	1591
			Golap Chak	1592
			Horkhali	1593
			Begunbere	1594
			Parbbatipur	1595
			Balarampur	1596
			Madhabpur	1597
			Patharberia	1598
			Baneswar Chak	1599
			Jaynagar	1600
			: Block TOTAL	

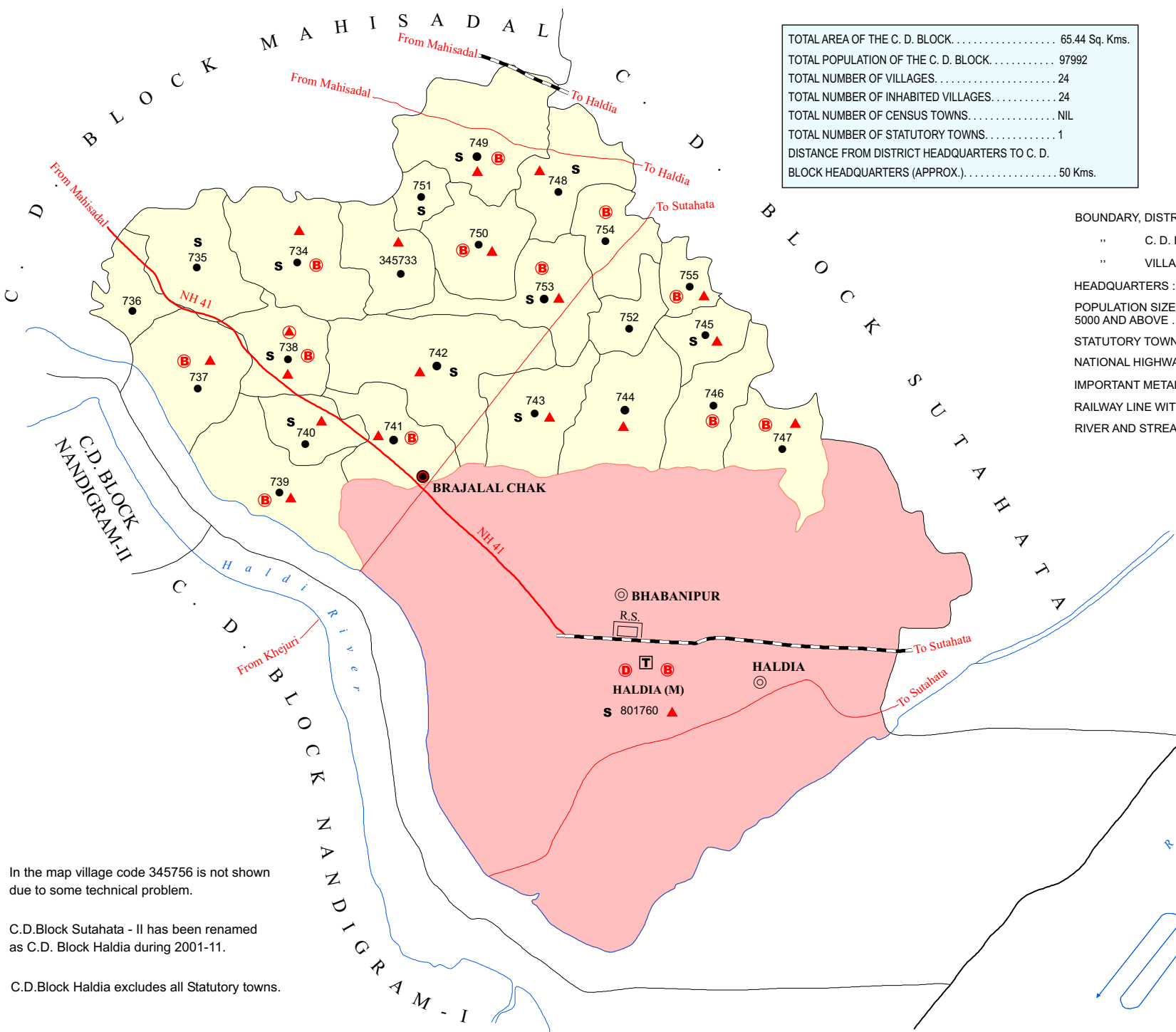
INDIA
WEST BENGAL
C. D. BLOCK HALDIA
DISTRICT PURBA MEDINIPUR



TOTAL AREA OF THE C. D. BLOCK.....	65.44 Sq. Kms.
TOTAL POPULATION OF THE C. D. BLOCK.....	97992
TOTAL NUMBER OF VILLAGES.....	24
TOTAL NUMBER OF INHABITED VILLAGES.....	24
TOTAL NUMBER OF CENSUS TOWNS.....	NIL
TOTAL NUMBER OF STATUTORY TOWNS.....	1
DISTANCE FROM DISTRICT HEADQUARTERS TO C. D. BLOCK HEADQUARTERS (APPROX.).....	50 Kms.

BOUNDARY, DISTRICT	—————
” C. D. BLOCK	—————
” VILLAGE WITH MDDS CODE	345733
HEADQUARTERS : POLICE STATION, C. D. BLOCK	⊙ ●
POPULATION SIZE OF VILLAGES : 1000-4999, 5000 AND ABOVE	● ●
STATUTORY TOWN WITH MDDS CODE	801760
NATIONAL HIGHWAY	NH 41
IMPORTANT METALLED ROADS	—————
RAILWAY LINE WITH STATION, BROAD GAUGE	— R.S. —
RIVER AND STREAM	~~~~~

HIGH SCHOOL / INTER COLLEGE ..	S
TECHNICAL INSTITUTIONS	T
BANK	B
DISPENSARY	D
PRIMARY HEALTH CENTRE	▲
OTHER MEDICAL SERVICES	▲



In the map village code 345756 is not shown due to some technical problem.

C.D. Block Sutahtata - II has been renamed as C.D. Block Haldia during 2001-11.

C.D. Block Haldia excludes all Statutory towns.

DISTRICT SOUTH
TWENTY FOUR
PARGANAS

Alphabetical List of Villages

Name of the CD Block : Haldia

CD Block Code (2011) : 0330

Sl. No.	Name of the Village	PLCN 2001	MDDS PLCN 2011
1	2	3	4
1	Agunmari Char	03642900	345756
2	Anandapur	03640900	345736
3	Banskhana Jalpai	03641200	345739
4	Bar Basudebpur	03642600	345753
5	Barabari	03641700	345744
6	Barbajitpur	03641600	345743
7	Barsundra	03641100	345738
8	Baruttar Hingli	03640700	345734
9	Basan Chak	03640600	345733
10	Brajalal Chak	03641400	345741
11	Chaklalpur	03642700	345754
12	Chaul Khola	03641900	345746
13	Dakshin Chak	03641300	345740
14	Deulpota	03642100	345748
15	Dwari Berya	03642200	345749
16	Gorankhali	03642500	345752
17	Hadia	03642300	345750
18	Iswardaha Jalpai	03641000	345737
19	Jambere	03642800	345755
20	Kashthakhali	03640800	345735
21	Kismat Sibramnagar	03642000	345747
22	Kunarpur	03641500	345742
23	Manaharpur	03641800	345745
24	Sapua	03642400	345751

Census of India 2011
Amenities and Land use

Serial Number	Name of Village	Location code no.	Total area of the village (in hectares rounded up to one decimal place)	Total population (2011 census)	Number of households (2011 census)	Number of educational amenities available in village, the distance range code viz; a for 0-5 kms, b for 5-10 kms, c for 10+ kms of nearest place where facility is available							
						Pre-Primary school (PP)	Primary school (P)	Middle school (M)	Secondary School (S)	Senior Secondary school (SS)	Degree college of arts science & commerce (ASC)	Engineering college(EC)	Medical college (MC)
1	2	3	4	5	6	7	8	9	10	11	12	13	14
Name of District:-Purba Medinipur Name of CD Block:-Haldia													
1601	Basan Chak	345733	253.8	3325	742	3	3						
1602	Baruttar Hingli	345734	432.2	4840	1058	4	4	2	1				
1603	Kashthakhali	345735	354.7	4171	935	5	5	2	1				
1604	Anandapur	345736	192.7	1772	406	2	2						
1605	Iswardaha Jalpai	345737	326.2	4640	1039	4	4	2					
1606	Barsundra	345738	249.4	3187	712	5	5	1	1	1			
1607	Banskhana Jalpai	345739	434.6	4326	1040	4	4						
1608	Dakshin Chak	345740	178.1	3245	790	5	5	1	1	1	c		
1609	Brajalal Chak	345741	270	6366	1465	6	6	1					
1610	Kunarpur	345742	552.6	10516	2273	6	5	2	2				
1611	Barbajitpur	345743	295.8	4751	1099	6	6	2	2				
1612	Barabari	345744	374.8	5051	1134	3	3	1					
1613	Manaharpur	345745	143.5	2720	573	4	4	1	1	1			
1614	Chaul Khola	345746	265.2	3241	753	4	4	1					
1615	Kismat Sibramnagar	345747	248.7	4150	1007	6	5	1					
1616	Deulpota	345748	286.4	4160	900	3	3	1	1	1			
1617	Dwari Berya	345749	467	5527	1230	4	4	1	1	1			
1618	Hadia	345750	258.8	4240	954	3	3	1					
1619	Sapua	345751	94.1	1032	233	1	1	1	1	1			
1620	Gorankhali	345752	160.3	2418	576	2	2	1					
1621	Bar Basudebpur	345753	390.2	6611	1472	4	4	1	1	1			
1622	Chaklalpur	345754	208.6	2834	728	1	1	1					
1623	Jambere	345755	106.2	1759	382	2	2						
1624	Agunmari Char	345756	0	3110	884	4	4						
Block T O T A L :			6543.9	97992	22385	91	89	24	13	7	0	0	0

- Village Directory

(As in 2009)

le. (If not available within the < 5 Kms, b for 5-10 Kms and c cility is available is given).						Number of Medical Amenities available. (If not available within the village , the distance range code viz; a for < 5 Kms, b for 5-10 Kms and c for 10+ kms of nearest place where facility is available is given).						Name of Village	Serial Number					
15	16	17	18	19	20	21	22	23	24	25	26			27	28	29	30	31
Management institute (MI)	Polytechnic (Pt)	Vocational training school /ITI	Non-formal training centre (NFTC)	Special school for disabled (SSD)	Others (specify)	Community health centre (CHC)	Primary health centre (PHC)	Primary health sub centre (PHS)	Maternity and child welfare centre (MCW)	T.B. clinic (TBC)	Hospital-allopathic (HA)	Hospital-alternative medicine (HO)	Dispensary (D)	Veterinary hospital (VH)	Mobile health clinic (MHC)	Family welfare centre (FWC)		
21	22	23	24	25	26	27	28	29	30	31							2	1

Location CodeNo:-345

Location CodeNo:-0330

						c	a	1	c	c	c	c	c	c	c	c	Basan Chak	1601
						c	a	1	c	c	c	c	c	b	c	c	Baruttar Hingli	1602
						b	c	c	c	c	c	c	c	b	c	c	Kashthakhali	1603
						b	b	a	b	b	b	b	b	b	b	b	Anandapur	1604
						b	a	1	b	b	b	b	b	b	b	b	Iswardaha Jalpai	1605
						b		1	b	b	c	c	c	b	c	b	Barsundra	1606
						b	b	1									Banskhana Jalpai	1607
						b	b	1	b		b	b	b			b	Dakshin Chak	1608
						c	a	1	c	c	c	c		a	c	c	Brajalal Chak	1609
								1									Kunarpur	1610
								1									Barbajitpur	1611
								1									Barabari	1612
								1									Manaharpur	1613
								1									Chaul Khola	1614
								1									Kismat Sibramnagar	1615
								1									Deulpota	1616
								1									Dwari Berya	1617
								1									Hadia	1618
								1									Sapua	1619
								1									Gorankhali	1620
								1									Bar Basudebpur	1621
								1									Chaklalpurn	1622
								1									Jambere	1623
						b	b	b	b	b	b	b	c	c	c	c	Agunmari Char	1624
0	0	0	0	0	0	0	0	1	17	0	0	0	0	0	0	0	: Block TOTAL	

Serial Number	Name of Village	Number of Non-Government Medical Amenities available.							Availability of drinking water - Yes / No							
		Charitable non Govt. hospital/Nursing home.	Medical practitioner with MBBS Degree	Medical practitioner with other degree	Medical practitioner with no degree	Traditional practitioner and faith healer	Medicine Shop	Others	Tap water (Treated/Untreated)	Well water (Covered / Uncovered well)	Hand Pump	Tube wells / Bore well	Spring	River / Canal	Tank / Pond / Lake	Others
1	2	32	33	34	35	36	37	38	39	40	41	42	43	44	45	46

1601	Basan Chak	0	0	0	8	0	2	0	Yes	No	Yes	No	No	No	Yes	No
1602	Baruttar Hingli	0	2	1	5	0	3	0	Yes	No	Yes	No	No	No	Yes	No
1603	Kashthakhali	0	0	0	0	0	0	0	Yes	No	Yes	No	No	No	Yes	No
1604	Anandapur	0	0	0	3	0	0	0	No	No	Yes	No	No	No	Yes	No
1605	Iswardaha Jalpai	0	0	0	0	0	2	0	No	No	Yes	No	No	Yes	Yes	No
1606	Barsundra	0	0	0	4	0	0	0	No	No	Yes	No	No	No	Yes	No
1607	Banskhana Jalpai	0	0	0	0	0	0	0	No	No	Yes	No	No	Yes	Yes	No
1608	Dakshin Chak	0	0	0	4	1	0	0	No	No	Yes	No	No	No	Yes	No
1609	Brajalal Chak	0	4	2	4	0	8	0	No	No	Yes	No	No	No	Yes	No
1610	Kunarpur	0	0	0	5	0	1	0	No	No	Yes	No	No	No	Yes	No
1611	Barbajitpur	0	6	0	0	0	0	0	No	No	Yes	No	No	No	Yes	No
1612	Barabari	0	0	5	6	0	0	0	No	No	Yes	No	No	No	Yes	No
1613	Manaharpur	0	0	0	5	0	0	0	No	No	Yes	No	No	No	Yes	No
1614	Chaul Khola	0	0	0	5	0	0	0	No	No	Yes	No	No	No	Yes	No
1615	Kismat Sibrannagar	0	1	4	5	0	1	0	No	No	Yes	No	No	No	Yes	No
1616	Deulpota	0	0	0	5	0	1	0	No	No	Yes	No	No	No	Yes	No
1617	Dwari Berya	0	1	1	5	0	1	0	No	No	Yes	No	No	No	Yes	No
1618	Hadia	0	0	0	4	0	0	0	No	No	Yes	No	No	No	Yes	No
1619	Sapua	0	0	0	2	0	0	0	No	No	Yes	No	No	No	Yes	No
1620	Gorankhali	0	0	1	2	0	0	0	No	No	Yes	No	No	No	Yes	No
1621	Bar Basudebpur	0	0	0	6	0	2	0	No	No	Yes	No	No	No	Yes	No
1622	Chaklalpur	0	0	0	2	0	0	0	No	No	Yes	No	No	No	Yes	No
1623	Jambere	0	0	0	2	0	0	0	No	No	Yes	No	No	No	Yes	No
1624	Agunmari Char	0	0	0	2	0	0	0	No	No	Yes	No	No	Yes	Yes	No
Block T O T A L :		0	14	14	84	1	21	0	3	0	24	0	0	3	24	0

Availability of toilet & others Yes / No				Communication and transport facilities (If amenities available code -Yes is given except for Village Pin Code ,If not available within the village , the distance range code viz; a for < 5 Kms, b for 5-10 Kms and c for 10+ kms of nearest place where facility is available is given).								
Community toilet including bath.	Community toilet excluding bath.	Rural sanitary mart or sanitary hardware outlet available near the village.	Community bio- gas or recycle of waste for productive use.	Post office(PO)	Sub post office (SPO)	Post & Telegraph office (P&TO)	Village Pin Code	Telephones (Land lines)	Public call office (PCO)	Mobile phone coverage	Name of Village	Serial Number
47	48	49	50	51	52	53	54	55	56	57	2	1

No	Yes	No	No	b	Yes	Yes	721654	Yes	b	Yes	Basan Chak	1601
No	Yes	No	No	b	Yes	b	721654	Yes	b	Yes	Baruttar Hingli	1602
No	Yes	No	No	b	a	b	721654	Yes	b	Yes	Kashthakhali	1603
No	Yes	No	No	c	b	c	721654	b	b	Yes	Anandapur	1604
No	Yes	No	No	c	Yes	c	721654	Yes	c	Yes	Iswardaha Jalpai	1605
No	Yes	No	No	b	c	b	721654	Yes	c	Yes	Barsundra	1606
Yes	No	Yes	No	c	a	b	721654	Yes	c	Yes	Banskhana Jalpai	1607
No	Yes	No	No	b	Yes	b	721654	Yes	b	Yes	Dakshin Chak	1608
No	Yes	No	No	b	a	c	721659	Yes	b	Yes	Brajalal Chak	1609
No	No	No	No	Yes	b	c	721654	Yes	b	Yes	Kunarpur	1610
No	No	No	No	Yes	b	c	721645	Yes	b	Yes	Barbajitpur	1611
No	No	No	No	Yes		c	721645	Yes	c	Yes	Barabari	1612
No	No	No	No	a		c	721645	Yes	b	Yes	Manaharpur	1613
No	No	No	No	a		c	721635	b	c	Yes	Chaul Khola	1614
No	No	No	No	Yes		c	721635	Yes	b	Yes	Kismat Sibramnagar	1615
No	No	No	No			c	721645	Yes	c	Yes	Deulpota	1616
No	No	No	No	Yes		b	721654	Yes	b	Yes	Dwari Berya	1617
No	No	No	No	Yes		c	721654	b	b	Yes	Hadia	1618
No	No	No	No	a		c	721654	Yes	c	Yes	Sapua	1619
No	No	No	No	a		c	721645	a	b	Yes	Gorankhali	1620
No	No	No	No	Yes		c	721645	Yes	c	Yes	Bar Basudebpur	1621
No	No	No	No	a		c	721645	b	b	Yes	Chaklalpur	1622
No	No	No	No			c	721645	b	c	Yes	Jambere	1623
No	Yes	No	No	b	b	c	721607	b	b	Yes	Agunmari Char	1624
1	9	1	0	7	4	1	24	17	0	24	: Block TOTAL	

Communication and transport facilities (If amenities available code -Yes is given except for Village Pin Code ,If not available within the village , the distance range code viz; a for < 5 Kms, b for 5-10 Kms and c for 10+ kms of nearest place where facility is available is given).												Village connected to highway (If amenities available code viz; a for < 5 Kms, b for 5-10 Kms and c for 10+ kms of nearest place where facility is available is given).				
Serial Number	Name of Village	Internet cafes/ Common service centre (CSC)	Private courier facility	Bus service (Public & Private)	Railway stations	Auto/Modified Autos	Taxis and Vans	Tractors	Cycle-pulled rickshaws(Manual & Machine driven)	Carts driven by animals	Sea /River ferry service	Connected to national highway(NH)	Connected to state highway(SH)	Connected to major district road (MDR)	Connected to others district road	Pucca roads
1	2	58	59	60	61	62	63	64	65	66	67	68	69	70	71	72

1601	Basan Chak	b	b	a	c	Yes	Yes	a	Yes	c	c	a	a	b	Yes	b
1602	Baruttar Hingli	b	Yes	a	c	b	Yes	c	Yes	c	c	a	b	a	Yes	b
1603	Kashthakhali	b	b	Yes	c	Yes	Yes	c	Yes	c	c		Yes	a	a	Yes
1604	Anandapur	b	b	a	b	a	a	a	Yes	c	c	a	Yes	a	a	a
1605	Iswardaha Jalpai	b	b	Yes	b	Yes	Yes	c	Yes	c	Yes	a	Yes		Yes	Yes
1606	Barsundra	a	b	Yes	b	Yes	Yes	Yes	Yes	c	c		Yes		Yes	a
1607	Banskhana Jalpai	b	b	Yes	c	Yes	Yes	Yes	Yes	c	Yes	a	a		c	Yes
1608	Dakshin Chak	b	b	b	b	b	a	c	Yes	c	c	b	Yes	a	Yes	a
1609	Brajajal Chak	Yes	b	Yes	c	Yes	Yes	c	Yes	c	c		Yes	Yes	a	b
1610	Kunarpur	a	a	Yes	c	Yes	Yes	a	Yes	c	c			Yes	a	b
1611	Barbajitpur	a	b	a	c	a	a	c	Yes	c	c	a	a		a	a
1612	Barabari	c	c	b	c	c	Yes	a	Yes	c	c	a	a			b
1613	Manaharpur	c	b	b	c	c	Yes	b	Yes	c	c	b	a			Yes
1614	Chaul Khola	c	b	a	c	c	Yes	b	Yes	c	c	a	a		Yes	Yes
1615	Kismat Sibramnagar	c	b	b	c	c	Yes	b	Yes	c	c	b	a		Yes	Yes
1616	Deulpota	c	b	b	c	c	Yes	b	Yes	c	c	b		Yes		b
1617	Dwari Berya	c	b	b	c	c	Yes	a	Yes	c	c	b		Yes		a
1618	Hadia	c	b	b	c	c	Yes	b	Yes	c	c	a	a			b
1619	Sapua	c	b	a	c	c	Yes	a	Yes	c	c					a
1620	Gorankhali	b	b	b	b	c	Yes	a	Yes	c	c					b
1621	Bar Basudebpur	c	b	a	c	c	Yes	a	Yes	c	c			Yes		b
1622	Chaklarpur	c	b	a	c	c	Yes	a	Yes	c	c	b		Yes		b
1623	Jambere	c	b	a	c	c	Yes	a	Yes	c	c					Yes
1624	Agunmari Char	b	b	a	c	b	b	b	Yes	c	Yes	c	b	b	b	b

Block T O T A L : 1 1 6 0 7 20 2 24 0 3 0 6 6 7 7

ys,village roads, banks & credit societies
 :-Yes is given, If not available within the
 code viz; a for < 5 Kms, b for 5-10 Kms
 place where facility is available is given).

Availability of miscellaneous facilities (If amenities available code -Yes is given, If not
 available within the village , the distance range code viz; a for < 5 Kms, b for 5-10 Kms
 and c for 10+ kms of nearest place where facility is available is given).

Kutchcha roads	Water bounded macadam(WBM) roads	Navigable waterway (river/canal)(NW)	Footpaths (FP)	Commercial & Co-operative Banks	ATM	Agricultural Credit Societies	Self-Help Group (SHG)	Public distribution system (PDS) shop	Mandis / Regular market	Weekly Haat	Agricultural marketing society	Integrated Child Development Scheme (Nutritional Centres)	Anganwadi Centre (Nutritional Centres)	Others (Nutritional Centres)	Name of Village	Serial Number
73	74	75	76	77	78	79	80	81	82	83	84	85	86	87	2	1

a				a	c	c	Yes	Yes	Yes	Yes	Yes	Yes	Yes	Yes	Basan Chak	1601
a				Yes	b	c	Yes	Yes	c	Yes	Yes	Yes	Yes	Yes	Baruttar Hingli	1602
a				a	b	c	Yes	Yes	c	Yes	Yes	Yes	Yes	Yes	Kashthakhali	1603
a				a	b	b	Yes	Yes	Yes	Yes	Yes	Yes	Yes	Yes	Anandapur	1604
a				Yes	b	c	Yes	Yes	Yes	Yes	Yes	Yes	Yes	Yes	Iswardaha Jalpai	1605
a				Yes	b	c	Yes	Yes	c	Yes	Yes	Yes	Yes	Yes	Barsundra	1606
a	a	Yes		Yes	b	b	Yes	Yes	c	Yes	Yes	Yes	Yes	Yes	Banskhana Jalpai	1607
a				a	a	c	Yes	Yes	Yes	Yes	Yes	Yes	Yes	Yes	Dakshin Chak	1608
Yes	a	Yes		Yes	Yes	Yes	Yes	Yes	c	Yes	b	Yes	Yes	Yes	Brajajal Chak	1609
Yes	a	Yes		a	a	Yes	Yes	Yes	Yes	Yes	Yes	Yes	Yes	Yes	Kunarpur	1610
a	a	Yes				Yes	Yes	Yes	c	Yes	Yes	Yes	Yes	Yes	Barbajitpur	1611
Yes						b	Yes	Yes	c	a	Yes	Yes	Yes	Yes	Barabari	1612
Yes					a	c	Yes	Yes	c	Yes	Yes	Yes	Yes	Yes	Manaharpur	1613
Yes				Yes		c	Yes	Yes	c	a	Yes	Yes	Yes	Yes	Chaul Khola	1614
Yes				Yes		c	Yes	Yes	c	Yes	Yes	Yes	Yes	Yes	Kismat Sibramnagar	1615
Yes						c	Yes	Yes	c	Yes	Yes	Yes	Yes	Yes	Deulpota	1616
Yes				Yes		c	Yes	Yes	c	Yes	Yes	Yes	Yes	Yes	Dwari Berya	1617
Yes				Yes		c	Yes	Yes	c	Yes	Yes	Yes	Yes	Yes	Hadia	1618
Yes						c	Yes	Yes	c	Yes	Yes	Yes	Yes	Yes	Sapua	1619
Yes						c	Yes	Yes	c	a	Yes	Yes	Yes	Yes	Gorankhali	1620
Yes				Yes		c	Yes	Yes	c	Yes	Yes	Yes	Yes	Yes	Bar Basudebpur	1621
Yes				Yes		c	Yes	Yes	c	a	Yes	Yes	Yes	Yes	Chaklalpur	1622
Yes				Yes		c	Yes	Yes	c	Yes	Yes	Yes	Yes	Yes	Jambere	1623
a				c	c	c	Yes	Yes	Yes	Yes	Yes	Yes	Yes	Yes	Agunmari Char	1624
14	0	0	4	12	1	3	24	24	6	20	23	24	24	24	: Block T O T A L	

Availability of miscellaneous facilities (If amenities available code -Yes is given, If not available within the village , the distance range code viz; a for < 5 Kms, b for 5-10 Kms and c for 10+ kms of nearest place where facility is available is given).												Availability of electricity (Yes/No)			
Serial Number	Name of Village	ASHA (Accredited Social Health Activist)	Community centre with/without TV	Sports Field,	Sports Club / Recreation Centre	Cinema / Video Hall	Public Library	Public Reading Room	Newspaper Supply	Assembly Polling station	Birth & Death Registration Office	Power Supply for Domestic Use (ED)	Power Supply for Agricultural Use (EAG)	Power Supply for Commercial Use (EC)	Power Supply for All Uses (EA)
1	2	88	89	90	91	92	93	94	95	96	97	98	99	100	101

1601	Basan Chak	Yes	Yes	Yes	Yes	a	Yes	Yes	Yes	Yes	a	Yes	Yes	Yes	Yes
1602	Baruttar Hingli	Yes	Yes	Yes	Yes	Yes	Yes	Yes	Yes	Yes	a	Yes	Yes	Yes	Yes
1603	Kashthakhali	Yes	Yes	Yes	Yes	Yes	Yes	Yes	Yes	Yes	a	Yes	Yes	Yes	Yes
1604	Anandapur	Yes	Yes	Yes	Yes	Yes	Yes	Yes	Yes	Yes	a	Yes	Yes	Yes	Yes
1605	Iswardaha Jalpai	Yes	Yes	Yes	Yes	Yes	Yes	Yes	Yes	Yes	a	Yes	Yes	Yes	Yes
1606	Barsundra	Yes	Yes	Yes	Yes	Yes	Yes	Yes	Yes	Yes	Yes	Yes	Yes	Yes	Yes
1607	Banskhana Jalpai	Yes	Yes	Yes	Yes	Yes	Yes	Yes	Yes	Yes	b	Yes	No	No	No
1608	Dakshin Chak	Yes	Yes	Yes	Yes	Yes	Yes	Yes	Yes	Yes	Yes	Yes	Yes	Yes	Yes
1609	Brajajal Chak	Yes	Yes	Yes	Yes	Yes	Yes	Yes	Yes	Yes	Yes	Yes	Yes	Yes	Yes
1610	Kunarpur	Yes	Yes	Yes	Yes	Yes	Yes	Yes	Yes	Yes	Yes	Yes	Yes	Yes	Yes
1611	Barbajitpur	Yes	Yes	Yes	Yes	Yes	Yes	Yes	Yes	Yes	Yes	Yes	Yes	Yes	Yes
1612	Barabari	Yes	Yes	Yes	Yes	Yes	Yes	Yes	Yes	Yes	Yes	Yes	No	Yes	No
1613	Manaharpur	Yes	Yes	Yes	Yes	Yes	Yes	Yes	Yes	Yes	Yes	Yes	No	Yes	No
1614	Chaul Khola	Yes	Yes	Yes	Yes	Yes	Yes	Yes	Yes	Yes	Yes	Yes	No	Yes	No
1615	Kismat Sibramnagar	Yes	Yes	Yes	Yes	Yes	Yes	Yes	Yes	Yes	Yes	Yes	No	Yes	No
1616	Deulpota	Yes	Yes	Yes	Yes	Yes	Yes	Yes	Yes	Yes	Yes	Yes	Yes	Yes	Yes
1617	Dwari Berya	Yes	Yes	Yes	Yes	Yes	Yes	Yes	Yes	Yes	Yes	Yes	Yes	Yes	Yes
1618	Hadia	Yes	Yes	Yes	Yes	Yes	Yes	Yes	Yes	Yes	Yes	Yes	Yes	Yes	Yes
1619	Sapua	Yes	Yes	Yes	Yes	Yes	Yes	Yes	Yes	Yes	Yes	Yes	No	Yes	No
1620	Gorankhali	Yes	Yes	Yes	Yes	Yes	Yes	Yes	Yes	Yes	Yes	Yes	No	Yes	No
1621	Bar Basudebpur	Yes	Yes	Yes	Yes	Yes	Yes	Yes	Yes	Yes	Yes	Yes	No	Yes	No
1622	Chaklalpur	Yes	Yes	Yes	Yes	Yes	Yes	Yes	Yes	Yes	Yes	Yes	Yes	Yes	Yes
1623	Jambere	Yes	Yes	Yes	Yes	Yes	Yes	Yes	Yes	Yes	Yes	Yes	No	Yes	No
1624	Agunmari Char	Yes	Yes	Yes	Yes	Yes	Yes	Yes	Yes	Yes	Yes	Yes	No	No	No
Block T O T A L :		24	24	24	24	23	24	24	24	24	18	24	14	22	14

Nearest Town		Land Use							
		Area under different types of land use (in hectares rounded up to one decimal place)							
Name	Distance range code i.e. a for < 5 Kms, b for 5-10 Kms and c for 10+ kms .	Forests	Area under Non-agricultural Uses	Barren and Un-cultivable land	Permanent Pastures and Other Grazing Lands	Land Under Miscellaneous Tree Crops etc.	Culturable Waste Land	Name of Village	Serial Number
102	103	104	105	106	107	108	109	2	1

HALDIA	c	0	89.8	0	0	0	0	0 Basan Chak	1601
HALDIA	b	0	42.4	0	0	0	0	0 Baruttar Hingli	1602
HALDIA	c	0	59.7	0	0	0	55	0 Kashthakhali	1603
HALDIA	c	0	59.4	0	0	0	0	0 Anandapur	1604
HALDIA	c	0	69.8	0	0	0	41.2	0 Iswardaha Jalpai	1605
HALDIA	c	0	27.2	0	0	0	20	0 Barsundra	1606
HALDIA	c	0	102.7	0	0	0	61.8	0 Banskhana Jalpai	1607
HALDIA	c	0	38.6	0	0	0	0	0 Dakshin Chak	1608
HALDIA	c	10	55.9	0	0	0	0	0 Brajalal Chak	1609
HALDIA	c	0	41.4	0	0	0	0	0 Kunarpur	1610
HALDIA	c	0	17.1	0	0	0	0	0 Barbajitpur	1611
HALDIA	c	0	58.8	0	0	0	0	0 Barabari	1612
HALDIA	c	0	41.3	0	0	0	0	0 Manaharpur	1613
HALDIA	c	0	38.1	0	0	0	0	0 Chaul Khola	1614
HALDIA	c	0	36.2	0	0	0	0	0 Kismat Sibramnagar	1615
DURGACHAK	c	0	52	0	0	0	0	0 Deulpota	1616
DURGACHAK	c	8.8	46.5	0	0	0	32	0 Dwari Berya	1617
HALDIA	c	0	21.7	0	0	0	0	0 Hadia	1618
DURGACHAK	c	0	14	0	0	0	0	0 Sapua	1619
DURGACHAK	c	22.3	1	0	0	0	0	0 Gorankhali	1620
HALDIA	c	0	34.9	0	0	0	0	0 Bar Basudebpur	1621
HALDIA	c	0	20.8	0	0	0	0	0 Chaklalpur	1622
DURGACHAK	b	10.1	7.7	0	0	0	0	0 Jambere	1623
DURGACHAK	c	0	0	0	0	0	0	0 Agunmari Char	1624
0	0	51.2	977	0	0	0	210	: Block TOTAL	

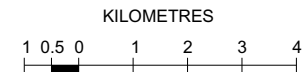
Land Use											
Area under different types of land use (in hectares rounded up to one decimal place)							Area irrigated by source (in hectare).				
Serial Number	Name of Village	Fallow lands other than current fallows	Current Fallows	Net Area Sown	Total Irrigated Land Area	Total Un-irrigated Land Area	Canals (C)	Wells/Tube-wells(W/TW)	Tanks/Lakes(T/L)	Water Falls(WF)	Others(O)
1	2	110	111	112	113	114	115	116	117	118	119

1601	Basan Chak	0	0	164	64	100	15	49	0	0	0
1602	Baruttar Hingli	0	0	389.8	188.9	200.9	81.9	107	0	0	0
1603	Kashthakhali	0	0	240	60	180	50	10	0	0	0
1604	Anandapur	0	0	133.3	80.6	52.7	10	70.6	0	0	0
1605	Iswardaha Jalpai	0	0	215.2	54.6	160.5	42.5	12.1	0	0	0
1606	Barsundra	0	0	202.2	20.1	182.1	12.1	8	0	0	0
1607	Banskhana Jalpai	0	0	270	20	250	10	10	0	0	0
1608	Dakshin Chak	0	0	139.4	39	100.4	0	39	0	0	0
1609	Brajalal Chak	0	0	204.2	64	140.2	24	40	0	0	0
1610	Kunarpur	0	0	511.2	111	400.2	20	91	0	0	0
1611	Barbajitpur	0	0	278.7	78	200.7	15	63	0	0	0
1612	Barabari	0	0	316	115.6	200.4	0	115.6	0	0	0
1613	Manaharpur	0	0	102.2	11.6	90.6	0	0	0	0	11.6
1614	Chaul Khola	0	0	227.1	26.4	200.7	0	0	0	0	26.4
1615	Kismat Sibrannagar	0	0	212.5	72	140.5	0	0	0	0	72
1616	Deulpota	0	0	234.4	214.4	20	194.4	0	0	0	20
1617	Dwari Berya	0	0	379.7	267	112.7	230	25	0	0	12
1618	Hadia	0	0	237.1	217.8	19.3	212.1	0	0	0	5.7
1619	Sapua	0	0	80.1	29.4	50.7	7.3	19.1	0	0	3
1620	Gorankhali	0	0	137.1	54.8	82.2	49.4	5.4	0	0	0
1621	Bar Basudebpur	0	0	355.3	244	111.3	244	0	0	0	0
1622	Chaklalpur	0	0	187.8	77.5	110.3	61	0	0	0	16.5
1623	Jambere	0	0	88.4	35.3	53.1	22.2	0	0	0	13.1
1624	Agunmari Char	0	0	0	0	0	0	0	0	0	0
Block T O T A L :		0	0	5305.7	2146	3159.5	1300.9	664.8	0	0	

Name of three most important commodities manufactured			Name of Village	Serial Number
First	Second	Third		
120	121	122	2	1

Rice	Atta		Basan Chak	1601
Rice			Baruttar Hingli	1602
Rice			Kashthakhali	1603
Rice			Anandapur	1604
Rice			Iswardaha Jalpai	1605
Rice			Barsundra	1606
Rice			Banskhana Jalpai	1607
Rice			Dakshin Chak	1608
Rice			Brajalal Chak	1609
Rice			Kunarpur	1610
Rice			Barbajitpur	1611
Rice			Barabari	1612
			Manaharpur	1613
			Chaul Khola	1614
			Kismat Sibramnagar	1615
			Deulpota	1616
			Dwari Berya	1617
			Hadia	1618
			Sapua	1619
			Gorankhali	1620
			Bar Basudebpur	1621
			Chaklarpur	1622
			Jambere	1623
			Agunmari Char	1624
			: Block T O T A L	

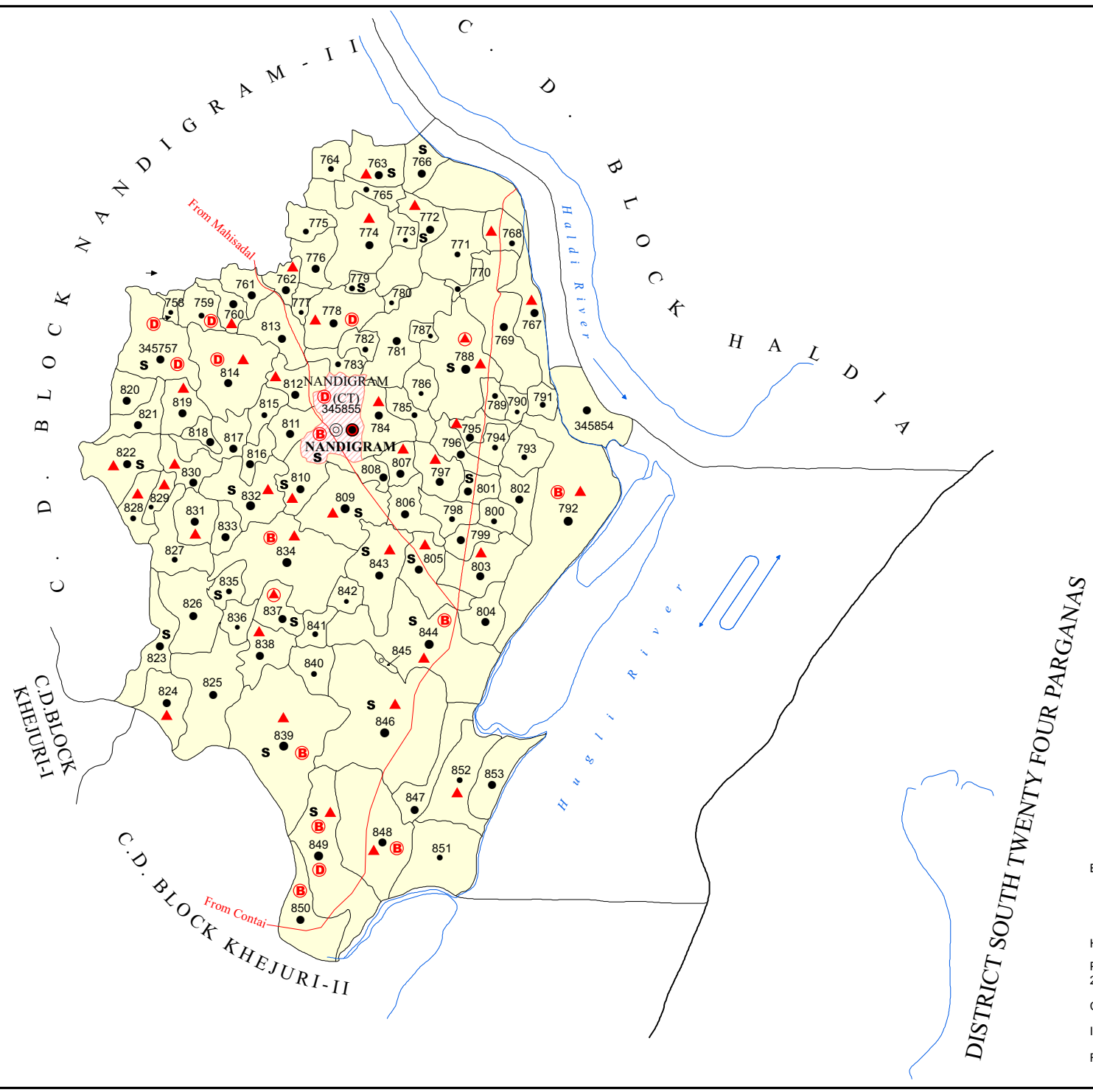
INDIA
WEST BENGAL
C. D. BLOCK NANDIGRAM - I
DISTRICT PURBA MEDINIPUR



TOTAL AREA OF THE C. D. BLOCK	181.84 Sq. Kms.
TOTAL POPULATION OF THE C. D. BLOCK	207835
TOTAL NUMBER OF VILLAGES	98
TOTAL NUMBER OF INHABITED VILLAGES	98
TOTAL NUMBER OF CENSUS TOWNS	1
TOTAL NUMBER OF STATUTORY TOWNS	NIL
DISTANCE FROM DISTRICT HEADQUARTERS TO C. D. BLOCK HEADQUARTERS (APPROX.)	50 Kms.

- HIGH SCHOOL / INTER COLLEGE **S**
- TECHNICAL INSTITUTIONS **T**
- BANK **B**
- DISPENSARY **D**
- PRIMARY HEALTH CENTRE **▲**
- OTHER MEDICAL SERVICES **▲**

- BOUNDARY, DISTRICT —————
- " C. D. BLOCK —————
- " VILLAGE WITH MDDS CODE 345854
- HEADQUARTERS : POLICE STATION, C. D. BLOCK **◎** **●**
- POPULATION SIZE OF VILLAGES : BELOW 200, 200-499, 500-999, 1000-4999, 5000 AND ABOVE ○ ● ● ● ●
- CENSUS TOWN WITH MDDS CODE 345855
- IMPORTANT METALLED ROADS ————
- RIVER AND STREAM



Alphabetical List of Villages

Name of the CD Block : Nandigram-I

CD Block Code (2011) : 0331

Sl. No.	Name of the Village	PLCN 2001	MDDS PLCN 2011
1	2	3	4
1	Akanda Bari	03649600	345822
2	Amgechhya	03650800	345834
3	Amtalya	03645100	345778
4	Anantapur Part-I	03645200	345779
5	Babukhanbar	03643800	345765
6	Babukhanbar Part-II	03644800	345775
7	Bahadurpur	03649400	345820
8	Baincha Bari	03646700	345793
9	Balibrindabanpur	03651900	345845
10	Banasri Gauri	03649500	345821
11	Bar Jamtalya	03643300	345760
12	Bar Kanda Pashara	03645500	345782
13	Bara Nagar	03651500	345841
14	Bartalya	03648600	345812
15	Basuli Chak	03644100	345768
16	Bhasur Kata	03647200	345798
17	Bhekutya	03644700	345774
18	Bhimkata	03643700	345764
19	Binandapur	03645900	345785
20	Brindaban Chak	03649700	345823
21	Chak Chilinga	03651600	345842
22	Champai Nagar	03649200	345818
23	Chandan Nagar	03650400	345830
24	Char Galya	03643500	345762
25	Charkende Mari	03652800	345854
26	Chhayghari	03650700	345833
27	Chilinga	03648000	345806
28	Daudpur	03650600	345832
29	Debipur	03643000	345757
30	Dhaneshwarpur	03643100	345758
31	Dhanya Khola	03648400	345810
32	Dijamtalya	03643400	345761
33	Dinabandhupur	03644200	345769
34	Durgapur	03644500	345772
35	Gadai Balbar	03648500	345811
36	Gagra Char	03652500	345851
37	Gangra	03652200	345848
38	Gar Chakra Berya	03647900	345805
39	Gobindapur	03645300	345780
40	Gokul Nagar	03651300	345839

Alphabetical List of Villages

Name of the CD Block : Nandigram-I

CD Block Code (2011) : 0331

Sl. No.	Name of the Village	PLCN 2001	MDDS PLCN 2011
1	2	3	4
41	Gopimohanpur	03647100	345797
42	Habibpur	03649000	345816
43	Haripur	03648800	345814
44	Hazra Kata	03646800	345794
45	Hosenpur	03647000	345796
46	Jadu Bari Chak	03647800	345804
47	Jalpai Part V	03644000	345767
48	Jalpai Part-VII	03651800	345844
49	Jambari	03650000	345826
50	Jelyamara	03644400	345771
51	Jhatibani	03651000	345836
52	Kalicharanpur	03652000	345846
53	Kanango Chak	03649800	345824
54	Kanchan Nagar	03651700	345843
55	Kandapa Shara	03645400	345781
56	Kenda Mari Jalpai	03646600	345792
57	Keshabpur	03651400	345840
58	Khariberia	03646000	345786
59	Madhabpur	03646300	345789
60	Mahammadpur	03646200	345788
61	Maheshpur	03651100	345837
62	Manikpur	03648900	345815
63	Mann Chak Jalpai	03643900	345766
64	Mansakata Bharat Chak	03644600	345773
65	Manu Chak	03643600	345763
66	Mirichdana	03650200	345828
67	Mirza Chak	03647400	345800
68	Moujbrindabanpur	03644300	345770
69	Nakchira Char	03652700	345853
70	Nandan Ayek Bar	03645600	345783
71	Narasinghapur Tajpur	03645000	345777
72	Naya Chak	03646500	345791
73	Naynan	03650500	345831
74	Nilpur	03646900	345795
75	Parbatipur	03646400	345790
76	Parul Bari	03651200	345838
77	Priya Nagar	03649100	345817
78	Purushottampur	03645800	345784
79	Raja Ram Chak	03647500	345801
80	Rampur	03646100	345787

Alphabetical List of Villages

Name of the CD Block : Nandigram-I

CD Block Code (2011) : 0331

Sl. No.	Name of the Village	PLCN 2001	MDDS PLCN 2011
1	2	3	4
81	Ratanpur	03643200	345759
82	Raynagar	03650900	345835
83	Saifulya Chak	03650100	345827
84	Samsabad	03648300	345809
85	Samsabad Barsar Beria	03648100	345807
86	Saudikhali Jalpai	03652100	345847
87	Saudkhali Char	03652600	345852
88	Shyam Sundari Chak	03647600	345802
89	Simul Kundu	03649900	345825
90	Sona Chura	03652300	345849
91	Sonachura Jalpai	03652400	345850
92	Sri Gauri	03649300	345819
93	Subhanichak	03647300	345799
94	Sultanpur	03650300	345829
95	Tajpur	03648700	345813
96	Taluk Brindabanpur	03644900	345776
97	Tara Chand Bar	03648200	345808
98	Usman Chak	03647700	345803

Census of India 2011
Amenities and Land use

Serial Number	Name of Village	Location code no.	Total area of the village (in hectares rounded up to one decimal place)	Total population (2011 census)	Number of households (2011 census)	Number of educational amenities available in village, the distance range code viz; a for 0-5 kms, b for 5-10 kms, c for 10-15 kms, d for 15-20 kms, e for 20-25 kms, f for 25-30 kms, g for 30-35 kms, h for 35-40 kms, i for 40-45 kms, j for 45-50 kms, k for 50-55 kms, l for 55-60 kms, m for 60-65 kms, n for 65-70 kms, o for 70-75 kms, p for 75-80 kms, q for 80-85 kms, r for 85-90 kms, s for 90-95 kms, t for 95-100 kms, u for 100+ kms of nearest place where facilities are available							
						Pre-Primary school (PP)	Primary school (P)	Middle school (M)	Secondary School (S)	Senior Secondary school (SS)	Degree college of arts science & commerce (ASC)	Engineering college(EC)	Medical college (MC)
1	2	3	4	5	6	7	8	9	10	11	12	13	14

Name of District:-Purba Medinipur

Name of CD Block:-Nandigram - I

1625	Debipur	345757	300.3	3298	705	5	5	1	1	1	a	c	c
1626	Dhaneshwarpur	345758	28.7	480	103	1	1	a	a	a	a	c	c
1627	Ratanpur	345759	95.8	800	188	2	2	a	a	a	a	c	c
1628	Bar Jamtalya	345760	69.4	1033	201	1	1	a	a	a	c	c	c
1629	Dijamtalya	345761	115.5	1660	349	2	2	a	a	a	c	c	c
1630	Char Galya	345762	74.5	1043	203	1	1	a	a	a	a	c	c
1631	Manu Chak	345763	149.5	1373	312	4	4	1	1	1	b	c	c
1632	Bhinkata	345764	73.4	995	211	1	1	a	a	a	b	c	c
1633	Babukhanbar	345765	30.4	962	212	2	2	a	a	a	b	c	c
1634	Mann Chak Jalpai	345766	146.5	1769	398	3	2	1	1	b	b	c	c
1635	Jalpai Part V	345767	404.2	1809	380	3	3	a	a	b	b	c	b
1636	Basuli Chak	345768	96.7	861	183	1	1	1	a	a	b	c	c
1637	Dinabandhupur	345769	310	3999	941	3	2	a	a	a	b	b	b
1638	Moujbrindabanpur	345770	38	589	136	1	1	b	a	a	b	c	c
1639	Jelyamara	345771	179.6	878	187	1	1	a	a	a	b	c	c
1640	Durgapur	345772	185.4	2536	537	2	2	1	1	a	a	c	c
1641	Mansakata Bharat Chak	345773	51.8	461	104	1	1						
1642	Bhekutya	345774	295	3352	777	2	2	2	a	a	b	c	b
1643	Babukhanbar Part-II	345775	83.1	750	156	1	1	a	a	b	b	c	c
1644	Taluk Brindabanpur	345776	100.4	1101	262	1	1	a	a	a	a	c	c
1645	Narasinghapur Tajpur	345777	55.3	377	84	1	1	a	a		a	c	c
1646	Amtalya	345778	184.9	1747	372	5	4	1	a	a	a	c	c
1647	Anantapur Part-I	345779	62.4	602	140	1	1	1	1	a	a	c	c
1648	Gobindapur	345780	33.4	272	64	1	1	a	a	a	b	c	b
1649	Kandapa Shara	345781	288.6	2971	646	3	3	a	a	a	b	c	b
1650	Bar Kanda Pashara	345782	57.1	940	206	1	1	a	a	a	a	c	c
1651	Nandan Ayek Bar	345783	68.4	739	157	2	2	a	a	a	c	c	c
1652	Purushottampur	345784	148.7	1979	436	2	2	1	b	b	c	c	c
1653	Binandapur	345785	88.8	813	143	1	1	b	b	b	b	c	c
1654	Khariberia	345786	70.5	226	53	a	a		a	a	c	c	c
1655	Rampur	345787	38	258	64	1	1	a	a	a	a	c	c
1656	Mahammadpur	345788	353.6	6322	1308	5	4	2	2	2	a	c	c
1657	Madhabpur	345789	52.8	845	159	2	1	a	a	a	b	c	c
1658	Nabatipur	345790	46.1	203	46	a	a	a	a	b	b	c	c
1659	Naya Chak	345791	50.6	983	196	1	1	1	a	a	b	c	c
1660	Kenda Mari Jalpai	345792	798.4	7604	1513	5	5	1	b	b	b	b	b
1661	Baincha Bari	345793	102.5	887	158	1	1	b	b	a	b	c	c
1662	Hazra Kata	345794	72.8	651	119	1	1	b	a	a	b	c	c
1663	Nilpur	345795	46	2103	416	1	1			a	b	c	c
1664	Hosenpur	345796	88.6	2096	416	2	1	2	a	a	b	c	c
1665	Gopimohanpur	345797	123.1	3272	704	1	1	a	a	a	a	c	c

- Village Directory

(As in 2009)

le. (If not available within the < 5 Kms, b for 5-10 Kms and c cility is available is given).						Number of Medical Amenities available. (If not available within the village , the distance range code viz; a for < 5 Kms, b for 5-10 Kms and c for 10+ kms of nearest place where facility is available is given).						Name of Village	Serial Number					
Management institute (MI)	Polytechnic (Pt)	Vocational training school /ITI	Non-formal training centre (NFTC)	Special school for disabled (SSD)	Others (specify)	Community health centre (CHC)	Primary health centre (PHC)	Primary health sub centre (PHS)	Maternity and child welfare centre (MCW)	T.B. clinic (TBC)	Hospital-allopathic (HA)			Hospital-alternative medicine (HO)	Dispensary (D)	Veterinary hospital (VH)	Mobile health clinic (MHC)	Family welfare centre (FWC)
15	16	17	18	19	20	21	22	23	24	25	26	27	28	29	30	31	2	1

Location CodeNo:-345

Location CodeNo:-0331

c	c	c	c			c	a	a	c	a				1	a		Debipur	1625
c	c	c	c			c	a	a	c	c				2	a		Dhaneshwarpur	1626
c	c	c	c			c	a	a	c	c				2	a		Ratanpur	1627
c	c	b		c		c	b	1	b	b			a	b			Bar Jamtalya	1628
c	c	b		c		c	b	a	b	b	c	c	a	b			Dijamtalya	1629
c	c	c		c		c	b	1	c	b	b	b	b	b	b	b	Char Galya	1630
c	c	c		c		b	b	1	c	c	c	c	a	b	c	c	Manu Chak	1631
c	c	c		c		b	b	a	c	c	c	c	a	b	c	c	Bhimkata	1632
c	c	c		c		c	b	a	c	c	b	b	b	c	c	c	Babukhanbar	1633
c	c	c		c		b	b	a	c	c	c	c	a	b	c	c	Mann Chak Jalpai	1634
c	c	c		b		b	b	1	c	c	c	c	b	b	c	c	Jalpai Part V	1635
c	b	c		c		b	b	1	c	c	c	c	b	b	c	c	Basuli Chak	1636
b	b	c		c		b	b	a	c	c	a	c	a	c	c	c	Dinabandhupur	1637
c	c	c		c		b	a	a	b	b	b	b	a	b	b	a	Moujbrindabanpur	1638
c	c	c		c		b	b	a	b	b	a	a	a	a	b	b	Jelyamara	1639
c	c	c		c		c	b	1	b	b	b	c	a	b		b	Durgapur	1640
						b	b	a	c	c	b		a	c		c	Mansakata Bharat Chak	1641
c	c	c		c		b	b	1	c	c	c	c	b	b	c	c	Bhekutya	1642
c	c	c	c	c		b	b	a	c	c	b		b	b	c	c	Babukhanbar Part-II	1643
c	c	c		c		c	b	a	b	b	b	c	a	b		b	Taluk Brindabanpur	1644
c	c	c	c	c			a	a	c	c	a		a	b		c	Narasinghapur Tajpur	1645
c	c	c		c		c	a	1	a	a	a	c	1	b		a	Amtalya	1646
c	c	c		c		c	a	a	a	a	a	c	a	b		a	Anantapur Part-I	1647
c	c	c	c	c		b	b	b	b	c	b		a	b		b	Gobindapur	1648
c	c	c	c	c		b	b	b	b	c	b		a	b		b	Kandapa Shara	1649
c	c	c		c		c	a	a	a	a	a	c	a	b		a	Bar Kanda Pashara	1650
c	c	a		c		c	a	a	a	a			a	a			Nandan Ayek Bar	1651
c	c	c		c				1			b		b	1	b		Purushottampur	1652
c	c	c	a	c			a	a	b		b		b	a		b	Binandapur	1653
c	c	c		c			a		a		c		b	a		b	Khariberia	1654
c	c	c	a	c		c	a	a	a		c		a	a		b	Rampur	1655
c	c	c	a	c		c	1	1	a		c		b	a		a	Mahammadpur	1656
c	c	c	a	c		c	b	a	a		c		b	a		b	Madhabpur	1657
c	c	c	b	c		c	a	a	b		b		b	b		b	Parbatipur	1658
c	c	c	b	c		c	b	a	b		b		b	b		b	Naya Chak	1659
b	b	c	b	c		c	b	1	b	b	c	c	c	b	c	b	Kenda Mari Jalpai	1660
c	c	c		c	1		b	a			b			b			Baincha Bari	1661
c	c	c	b	c		c	b	a			b			a			Hazra Kata	1662
c	c	b		c			b	1			b				b		Nilpur	1663
c	c	c	c	c		c	a	a	b	b	c	c	c	a	c	b	Hosenpur	1664
c	c	c	c	c		c	b	1	b	b	c	c	c	a	c	b	Gopimohanpur	1665

Serial Number	Name of Village	Number of Non-Government Medical Amenities available.							Availability of drinking water - Yes / No							
		Charitable non Govt. hospital/Nursing home.	Medical practitioner with MBBS Degree	Medical practitioner with other degree	Medical practitioner with no degree	Traditional practitioner and faith healer	Medicine Shop	Others	Tap water (Treated/Untreated)	Well water (Covered / Uncovered well)	Hand Pump	Tube wells / Bore well	Spring	River / Canal	Tank / Pond / Lake	Others
1	2	32	33	34	35	36	37	38	39	40	41	42	43	44	45	46

1625	Debipur	0	1	2	4	0	4	0	No	No	Yes	No	No	Yes	No	No
1626	Dhaneshwarpur	0	0	3	2	2	2	0	No	No	Yes	No	No	Yes	No	No
1627	Ratanpur	0	0	2	1	2	2	0	Yes	No	Yes	No	No	Yes	No	No
1628	Bar Jamtalya	0	0	0	1	0	0	0	No	No	Yes	No	No	No	Yes	No
1629	Dijamtalya	0	0	0	1	0	0	0	No	No	Yes	No	No	No	Yes	No
1630	Char Galya	1	0	0	0	0	0	0	No	No	Yes	No	No	No	Yes	No
1631	Manu Chak	0	0	0	0	0	3	0	No	No	Yes	No	No	No	Yes	No
1632	Bhimkata	0	0	0	2	0	0	0	No	No	Yes	No	No	Yes	Yes	No
1633	Babukhanbar	0	0	0	0	0	0	0	No	No	Yes	No	No	No	No	No
1634	Mann Chak Jalpai	0	0	0	2	0	0	0	No	No	Yes	No	No	Yes	Yes	No
1635	Jalpai Part V	0	0	3	1	0	0	0	No	No	No	Yes	No	Yes	Yes	No
1636	Basuli Chak	0	0	0	2	0	0	0	No	No	Yes	No	No	Yes	Yes	No
1637	Dinabandhupur	0	0	0	3	0	0	0	No	No	Yes	No	No	Yes	Yes	No
1638	Moujbrindabanpur	0	0	0	1	0	0	0	No	No	Yes	No	No	No	No	No
1639	Jelyamara	0	0	0	2	0	0	0	No	No	Yes	No	No	No	Yes	No
1640	Durgapur	0	0	0	1	0	0	0	No	Yes	Yes	No	No	No	No	No
1641	Mansakata Bharat Chak	0	0	0	2	0	0	0	No	No	Yes	No	No	No	Yes	No
1642	Bhekutya	0	0	0	4	0	2	0	No	No	Yes	No	No	No	Yes	No
1643	Babukhanbar Part-II	0	0	0	2	0	0	0	No	No	Yes	No	No	No	Yes	No
1644	Taluk Brindabanpur	0	0	0	0	1	0	0	No	No	Yes	No	No	No	No	No
1645	Narasinghapur Tajpur	0	0	0	2	0	0	0	No	No	Yes	No	No	No	No	Yes
1646	Amtalya	0	0	0	0	2	2	0	No	No	Yes	No	No	No	No	No
1647	Anantapur Part-I	0	0	0	0	1	0	0	No	No	Yes	No	No	No	No	No
1648	Gobindapur	0	0	0	2	0	0	0	No	No	Yes	No	No	No	Yes	No
1649	Kandapa Shara	0	0	0	2	0	0	0	No	No	Yes	No	No	No	Yes	No
1650	Bar Kanda Pashara	0	0	0	0	1	2	0	No	No	Yes	No	No	No	No	No
1651	Nandan Ayek Bar	0	0	0	0	0	0	0	No	No	Yes	No	No	No	Yes	No
1652	Purushottampur	0	0	1	0	0	0	0	Yes	Yes	Yes	Yes	No	No	Yes	No
1653	Binandapur	0	6	0	0	0	4	0	No	No	Yes	Yes	No	No	Yes	No
1654	Khariberia	0	0	0	0	0	0	0	No	No	Yes	Yes	No	No	Yes	No
1655	Rampur	0	0	0	0	1	0	0	No	No	Yes	Yes	No	Yes	Yes	No
1656	Mahammadpur	0	0	1	2	0	2	0	No	No	Yes	Yes	No	Yes	Yes	No
1657	Madhabpur	0	0	0	1	0	0	0	No	No	Yes	Yes	No	No	Yes	No
1658	Parbatipur	0	0	0	0	0	0	0	No	No	No	No	No	Yes	Yes	No
1659	Naya Chak	0	0	0	0	0	0	0	No	No	Yes	Yes	No	No	Yes	No
1660	Kenda Mari Jalpai	0	0	0	5	0	1	0	No	No	Yes	No	No	Yes	Yes	No
1661	Baincha Bari	0	0	0	0	0	0	0	No	No	Yes	Yes	No	No	Yes	No
1662	Hazra Kata	0	0	0	0	0	0	0	No	No	Yes	Yes	No	No	Yes	No
1663	Nilpur	0	0	0	0	0	0	0	No	No	Yes	No	No	No	Yes	No
1664	Hosenpur	0	0	0	1	0	0	0	No	No	Yes	Yes	No	No	Yes	No
1665	Gopimohanpur	0	0	0	3	0	0	0	No	No	Yes	No	No	Yes	Yes	No

Availability of toilet & others Yes / No				Communication and transport facilities (If amenities available code -Yes is given except for Village Pin Code ,If not available within the village , the distance range code viz; a for < 5 Kms, b for 5-10 Kms and c for 10+ kms of nearest place where facility is available is given).								
Community toilet including bath.	Community toilet excluding bath.	Rural sanitary mart or sanitary hardware outlet available near the village.	Community bio- gas or recycle of waste for productive use.	Post office(PO)	Sub post office (SPO)	Post & Telegraph office (P&TO)	Village Pin Code	Telephones (Land lines)	Public call office (PCO)	Mobile phone coverage	Name of Village	Serial Number
47	48	49	50	51	52	53	54	55	56	57	2	1

No	No	Yes	No	a	Yes	c	721650	Yes	b	Yes	Debipur	1625
No	No	Yes	No	a	a	c	721650	Yes	b	Yes	Dhaneshwarpur	1626
No	No	Yes	No	a	a	c	721650	Yes	b	Yes	Ratanpur	1627
No	No	No	No	a	b	c	721631	a	c	Yes	Bar Jamtalya	1628
No	No	No	No	a	b	c	721656	a	c	Yes	Dijamtalya	1629
No	No	No	No	a	b	c	721656	Yes	b	Yes	Char Galya	1630
No	No	No	No	Yes	b	b	721656	Yes	c	b	Manu Chak	1631
No	No	No	No	b	b	b	721656	Yes	b	Yes	Bhimkata	1632
No	No	No	No	a	a	b	721656	Yes	b	Yes	Babukhanbar	1633
No	No	No	No	a	b	b	721656	a	c	Yes	Mann Chak Jalpai	1634
No	No	No	No	a	b	b	721656	a	c	Yes	Jalpai Part V	1635
No	No	No	No			b	721631	Yes	b	Yes	Basuli Chak	1636
Yes	Yes	No	No	b	b	b	721631	Yes	b	Yes	Dinabandhupur	1637
No	No	No	No			b	721631	Yes	c	b	Moujbrindabanpur	1638
No	No	No	No	a	a	b	721631	Yes	c	b	Jelyamara	1639
No	Yes	No	No	c	b	b	721656	Yes	b	Yes	Durgapur	1640
No	No	No	No	c	a	c	721656	Yes	b	Yes	Mansakata Bharat Chak	1641
No	No	No	Yes	Yes	b	b	721656	Yes	c	Yes	Bhekutya	1642
No	Yes	No	No	b	a	b	721656	Yes	b	Yes	Babukhanbar Part-II	1643
No	No	No	No	c	b	b	721656	a	c	Yes	Taluk Brindabanpur	1644
No	Yes	No	No	a	a	a	721656	Yes	c	Yes	Narasinghapur Tajpur	1645
No	Yes	No	No	c	a	a	721656	Yes	b	Yes	Amtalya	1646
No	No	No	No	c	a	a	721631	Yes	b	Yes	Anantapur Part-I	1647
No	No	No	No	b	a	b	721631	Yes	b	Yes	Gobindapur	1648
No	No	Yes	Yes			b	721631	a	c	a	Kandapa Shara	1649
No	Yes	No	No	c	a	a	721631	Yes	c	Yes	Bar Kanda Pashara	1650
No	No	No	No	a	a	b	721631	Yes	c	Yes	Nandan Ayek Bar	1651
No	No	No	No	b	b	b	721631	Yes	b	Yes	Purushottampur	1652
No	No	No	No	a	b	b	721631	Yes	c	Yes	Binandapur	1653
No	No	No	No	c	b	b	721631	Yes	b	Yes	Khariberia	1654
No	No	No	No	c	b	b	721631	Yes	b	Yes	Rampur	1655
No	No	No	No	c	b	b	721631	Yes	b	Yes	Mahammadpur	1656
No	No	No	Yes	c	b	b	721631	Yes	c	Yes	Madhabpur	1657
No	No	No	No	c	b	b	721631	Yes	c	Yes	Parbatipur	1658
No	No	No	No			b	721631	Yes	c	Yes	Naya Chak	1659
No	No	No	No	b	Yes	c	721631	b	c	Yes	Kenda Mari Jalpai	1660
No	No	No	No	c	b	a	721631	Yes	c	Yes	Baincha Bari	1661
No	No	No	No	c	b	c	721631	Yes	b	Yes	Hazra Kata	1662
No	No	No	No	c	b	Yes	721631	b	b	Yes	Nilpur	1663
No	No	No	No	c	b	c	721631	a	b	Yes	Hosenpur	1664
No	No	No	No	b	a	c	721631	Yes	b	Yes	Gopimohanpur	1665

Communication and transport facilities (If amenities available code -Yes is given except for Village Pin Code ,If not available within the village , the distance range code viz; a for < 5 Kms, b for 5-10 Kms and c for 10+ kms of nearest place where facility is available is given).												Village connected to highway (If amenities available code viz; a for < 5 Kms, b for 5-10 Kms and c for 10+ kms of nearest place where facility is available is given).				
Serial Number	Name of Village	Internet cafes/ Common service centre (CSC)	Private courier facility	Bus service (Public & Private)	Railway stations	Auto/Modified Autos	Taxis and Vans	Tractors	Cycle-pulled rickshaws(Manual & Machine driven)	Carts driven by animals	Sea /River ferry service	Connected to national highway(NH)	Connected to state highway(SH)	Connected to major district road (MDR)	Connected to others district road	Pucca roads
1	2	58	59	60	61	62	63	64	65	66	67	68	69	70	71	72

1625	Debipur	c	a	Yes	c	Yes	Yes	a	Yes	c	c	c	c		b	Yes
1626	Dhaneshwarpur	c	a	Yes	c	Yes	Yes	a	Yes	c	c	c	c	Yes	a	Yes
1627	Ratanpur	c	Yes	Yes	c	Yes	a	a	Yes	c	c	c	c	Yes	a	Yes
1628	Bar Jamtalya	a	b	a	c	a	a	a	Yes	c	c	c	c	a	b	b
1629	Dijamtalya	a	b	a	c	a	a	b	Yes	c	c	c	c	Yes	b	b
1630	Char Galya	b	b	b	c	b	Yes	b	Yes	c	c	c	c	Yes	c	a
1631	Manu Chak	b	b	a	c	b	Yes	c	b	c	c	b	b	b	b	a
1632	Bhimkata	c	b	a	c	b	Yes	c	c	c	c	b	a	a	a	a
1633	Babukhanbar	b	b	b	c	b	Yes	b	a	c	c	b	b	a	a	b
1634	Mann Chak Jalpai	c	b	a	c	b	Yes	a	c	c	c	b	a	a	a	a
1635	Jalpai Part V	b	b	a	c	c	Yes	Yes	c	c	Yes	b	a	a	a	a
1636	Basuli Chak	b	b	b	c	b	Yes	b	a	c	c	c	b	Yes	b	b
1637	Dinabandhupur	b	b	Yes	c	b	Yes	a	c	c	Yes	c	b	Yes	b	Yes
1638	Moujbrindabanpur	b	b	b	c	b	Yes	b	c	c	c	b	b	b	b	b
1639	Jelyamara	c	c	a	b	c	Yes	c	c	c	Yes	c	b	a	a	b
1640	Durgapur	c	b	a	c	c	a	c	Yes	c	c	c	a	a	a	a
1641	Mansakata Bharat Chak	c	c	b	c	b	Yes	Yes	b	c	c	c	b	c	b	b
1642	Bhekutya	b	b	a	c	b	Yes	b	c	c	c	b	b	b	b	a
1643	Babukhanbar Part-II	c	b	a	c	b	Yes	c	c	c	Yes	c	b	b	b	b
1644	Taluk Brindabanpur	c	b	a	c	c	a	c	Yes	c	c	c	c	a	a	a
1645	Narasinghapur Tajpur	c	a	a	c	a	Yes	c	c	c	c	c	a	c	c	a
1646	Amtalya	c	Yes	Yes	c	c	Yes	c	Yes	c	c	b	c		Yes	Yes
1647	Anantapur Part-I	c	a	a	c	c	a	c	a	c	c	b	c	a	a	a
1648	Gobindapur	b	b	a	c	b	a	c	a	c	c	c	a	b	b	a
1649	Kandapa Shara	Yes	b	a	c	a	a	c	a	c	c	c	b	b	b	b
1650	Bar Kanda Pashara	c	a	a	c	c	a	c	Yes	c	c	c	c	a	Yes	Yes
1651	Nandan Ayek Bar	a	a	a	c	a	a	a	Yes	c	c	c	c	a	a	a
1652	Purushottampur	b	b	b	c	b	b	c	Yes	c	c	c	c	b	a	Yes
1653	Binandapur	Yes	b	b	c	b	b	b	Yes	c	c	c	c	b	a	Yes
1654	Khariberia	a	b	b	c	b	b	c	Yes	c	c	c	c		a	
1655	Rampur	b	b	b	c	b	b	b	Yes	c	c	c	c	c	b	a
1656	Mahammadpur	b	b	b	c	b	b	b	Yes	c	c	c	c	Yes	b	Yes
1657	Madhabpur	b	b	b	c	c	b	b	Yes	c	c	c	c	Yes	b	Yes
1658	Parbatipur	b	b	b	c	c	b	b	Yes	c	c	c	c	c	b	a
1659	Naya Chak	b	b	b	c	c	b	b	Yes	c	c	c	c	c	b	a
1660	Kenda Mari Jalpai	b	b	b	b	a	c	c	Yes	c	c	c	c	b	b	a
1661	Baincha Bari	c	b	b	c	b	a	b	Yes	c	c	c	c	b	a	a
1662	Hazra Kata	c	b	b	c	c	a	a	Yes	c	c	c	c	Yes	a	a
1663	Nilpur	c	b	b	c	c	a	b	Yes	c	c	c	c	Yes	a	a
1664	Hosenpur	b	b	b	c	Yes	c	c	Yes	c	c	c	c	Yes	c	a
1665	Gopimohanpur	b	b	b	c	a	c	c	Yes	c	c	c	c	b	b	a

ys,village roads, banks & credit societies
 :-Yes is given, If not available within the
 code viz; a for < 5 Kms, b for 5-10 Kms
 place where facility is available is given).

Availability of miscellaneous facilities (If amenities available code -Yes is given, If not
 available within the village , the distance range code viz; a for < 5 Kms, b for 5-10 Kms
 and c for 10+ kms of nearest place where facility is available is given).

Kutchcha roads	Water bounded macadam(WBM) roads	Navigable waterway (river/canal)(NW)	Footpaths (FP)	Commercial & Co-operative Banks	ATM	Agricultural Credit Societies	Self-Help Group (SHG)	Public distribution system (PDS) shop	Mandis / Regular market	Weekly Haat	Agricultural marketing society	Integrated Child Development Scheme (Nutritional Centres)	Anganwadi Centre (Nutritional Centres)	Others (Nutritional Centres)	Name of Village	Serial Number
73	74	75	76	77	78	79	80	81	82	83	84	85	86	87	2	1

a	c	b	Yes	a	a	c	Yes	Yes	c	a	a	a	Yes	Yes	Debipur	1625	
Yes	c	b	Yes	a	a	c	Yes	a	Yes	a	a	a	a	Yes	Dhaneshwarpur	1626	
Yes	c	b	Yes	a	a	c	Yes	a	c	a	a	a	Yes	Yes	Ratanpur	1627	
a		c	c	b	b	c	Yes	a	c	a	Yes	b	Yes	Yes	Bar Jamtalya	1628	
a		c	c	b	b	c	Yes	a	c	a	a	b	Yes	Yes	Dijamtalya	1629	
a	a	c	c	a	b	c	Yes	Yes	Yes	Yes	b	Yes	Yes	a	Yes	Char Galya	1630
a		a	c	b	b	Yes	Yes	Yes	Yes	Yes	Yes	Yes	Yes	Yes	Manu Chak	1631	
a		a	c	b	b	Yes	Yes	a	Yes	a	a	Yes	Yes	Yes	Bhimkata	1632	
b	b	b	b	b	b	c	Yes	Yes	Yes	Yes	a	Yes	Yes	Yes	Babukhanbar	1633	
a		Yes	c	b	b	Yes	Yes	Yes	c	Yes	Yes	Yes	Yes	Yes	Mann Chak Jalpai	1634	
b		Yes	c	b	b	c	Yes	a	Yes	a	a	Yes	Yes	Yes	Jalpai Part V	1635	
b	b	b	c	b	b	c	Yes	a	Yes	Yes	Yes	Yes	Yes	Yes	Basuli Chak	1636	
a		a	c	b	b	Yes	Yes	a	Yes	Yes	Yes	Yes	Yes	Yes	Dinabandhupur	1637	
a	b	a	c	b	b	c	Yes	a	Yes	Yes	Yes	Yes	Yes	Yes	Moujbrindabanpur	1638	
b	a	b	c	a	b	c	Yes	a	c	Yes	Yes	Yes	Yes	Yes	Jelyamara	1639	
a	a	b	Yes	b	b	Yes	Yes	Yes	c	a	a	Yes	Yes	Yes	Durgapur	1640	
b	b	a	Yes	b	b	c	Yes	a	Yes	a	b	Yes	Yes	Yes	Mansakata Bharat Chak	1641	
a		a	c	b	b	Yes	Yes	Yes	c	Yes	Yes	Yes	Yes	Yes	Bhekutya	1642	
b	a	b	Yes	b	b	b	Yes	a	c	a	b	Yes	Yes	Yes	Babukhanbar Part-II	1643	
a	a	b	Yes	b	b	c	Yes	Yes	c	a	a	Yes	Yes	Yes	Taluk Brindabanpur	1644	
b	b	b	Yes	a	a	c	Yes	a	Yes	Yes	a	Yes	Yes	Yes	Narasinghapur Tajpur	1645	
a			Yes	a	a	Yes	Yes	Yes	c	a	Yes	Yes	Yes	Yes	Amtalya	1646	
a	a	a	Yes	a	a	c	Yes	a	c	a	Yes	Yes	Yes	Yes	Anantapur Part-I	1647	
b	b	a	Yes	a	b	c	Yes	a	c	a	a	Yes	Yes	Yes	Gobindapur	1648	
b	b	a	Yes	a	a	c	Yes	Yes	c	a	a	Yes	Yes	Yes	Kandapa Shara	1649	
a	a	b	Yes	a	a	c	Yes	Yes	c	b	a	Yes	Yes	Yes	Bar Kanda Pashara	1650	
a		c	c	a	a	c	Yes	a	c	a	a	a	Yes	Yes	Nandan Ayek Bar	1651	
Yes	Yes	b	Yes	b	b	c	Yes	Yes	Yes	b	b	b	Yes	Yes	Purushottampur	1652	
Yes		b	Yes	b	b	c	Yes	Yes	c	Yes	b	Yes	Yes	Yes	Binandapur	1653	
Yes		b		b	b	c	Yes	a	c	b	Yes	b	Yes	Yes	Khariberia	1654	
Yes	a	a	Yes	b	b	c	Yes	a	Yes	a	b	b	Yes	Yes	Rampur	1655	
Yes	Yes	b	Yes	b	b	Yes	Yes	Yes	c	Yes	b	b	Yes	Yes	Mahammadpur	1656	
Yes	Yes	Yes	Yes	b	b	c	Yes	a	c	a	c	b	Yes	Yes	Madhabpur	1657	
Yes	a	a	Yes	b	b	c	Yes	a	c	a	b	b	a	Yes	Parbatipur	1658	
Yes	a	a	Yes	b	b	b	Yes	a	c	a	b	b	Yes	Yes	Naya Chak	1659	
Yes	b	b	Yes	Yes	b	b	Yes	Yes	c	b	c	c	Yes	Yes	Kenda Mari Jalpai	1660	
Yes	a	b	Yes	b	b	c	Yes	a	c	a	c	b	Yes	Yes	Baincha Bari	1661	
Yes	a	b	Yes	b	b	c	Yes	a	c	a	c	b	a	Yes	Hazra Kata	1662	
Yes		b	Yes	b	b	c	Yes	a	c	a	b	b	Yes	Yes	Nilpur	1663	
Yes	c	b	Yes	b	b	c	Yes	a	c	a	b	b	Yes	Yes	Hosenpur	1664	
Yes	b	b	Yes	b	b	c	Yes	a	c	a	b	b	Yes	Yes	Gopimohanpur	1665	

Availability of miscellaneous facilities (If amenities available code -Yes is given, If not available within the village , the distance range code viz; a for < 5 Kms, b for 5-10 Kms and c for 10+ kms of nearest place where facility is available is given).												Availability of electricity (Yes/No)			
Serial Number	Name of Village	ASHA (Accredited Social Health Activist)	Community centre with/without TV	Sports Field,	Sports Club / Recreation Centre	Cinema / Video Hall	Public Library	Public Reading Room	Newspaper Supply	Assembly Polling station	Birth & Death Registration Office	Power Supply for Domestic Use (ED)	Power Supply for Agricultural Use (EAG)	Power Supply for Commercial Use (EC)	Power Supply for All Uses (EA)
1	2	88	89	90	91	92	93	94	95	96	97	98	99	100	101

1625	Debipur	Yes	Yes	Yes	Yes	a	a	a	Yes	Yes	a	Yes	No	No	No
1626	Dhaneshwarpur	Yes	Yes	a	Yes	a	a	a	Yes	Yes	a	Yes	No	No	No
1627	Ratanpur	Yes	Yes	a	Yes	a	Yes	a	Yes	Yes	a	Yes	No	No	No
1628	Bar Jamtalya	Yes	Yes	a	b	b	Yes	Yes	Yes	Yes	Yes	Yes	Yes	Yes	Yes
1629	Dijamtalya	Yes	Yes	a	b	b	Yes	Yes	Yes	Yes	Yes	Yes	Yes	Yes	Yes
1630	Char Galya	Yes	Yes	a	a	Yes	a	Yes	Yes	Yes	Yes	Yes	No	No	No
1631	Manu Chak	Yes	Yes	Yes	c	b	a	a	Yes	Yes	a	Yes	Yes	Yes	Yes
1632	Bhimkata	Yes	b	Yes	b	b	a	a	Yes	Yes	a	Yes	Yes	Yes	Yes
1633	Babukhanbar	Yes	Yes	c	b	a	a	Yes	Yes	Yes	a	Yes	Yes	Yes	Yes
1634	Mann Chak Jalpai	Yes	b	a	Yes	b	Yes	Yes	Yes	Yes	a	Yes	Yes	Yes	Yes
1635	Jalpai Part V	Yes	a	a	Yes	b	a	a	Yes	Yes	a	Yes	Yes	Yes	Yes
1636	Basuli Chak	Yes	Yes	Yes	c	b	a	a	Yes	Yes	Yes	Yes	Yes	Yes	Yes
1637	Dinabandhupur	Yes	Yes	Yes	c	b	a	a	Yes	Yes	a	Yes	Yes	Yes	Yes
1638	Moujbrindabanpur	Yes	Yes	Yes	c	b	a	a	Yes	Yes	a	Yes	Yes	Yes	Yes
1639	Jelyamara	Yes	Yes	c	c	c	b	b	Yes	Yes	a	Yes	Yes	Yes	Yes
1640	Durgapur	Yes	Yes	Yes	Yes	b	a	b	Yes	Yes	a	Yes	No	Yes	No
1641	Mansakata Bharat Chak	Yes	b	b	b	b	a	a	Yes	a	a	Yes	No	No	No
1642	Bhekutya	Yes	a	Yes	Yes	b	a	a	Yes	Yes	Yes	Yes	Yes	Yes	Yes
1643	Babukhanbar Part-II	Yes	c	Yes	b	b	a	a	Yes	Yes	a	Yes	No	No	No
1644	Taluk Brindabanpur	Yes	Yes	a	a	b	a	a	Yes	Yes	a	Yes	No	Yes	No
1645	Narasinghapur Tajpur	Yes	c	a	a	a	a	a	Yes	a	a	Yes	No	No	No
1646	Amtalya	Yes	Yes	Yes	Yes	a	a	a	Yes	Yes	a	Yes	No	Yes	No
1647	Anantapur Part-I	Yes	Yes	a	a	a	a	a	Yes	Yes	a	Yes	No	Yes	No
1648	Gobindapur	Yes	b	b	b	b	a	a	Yes	a	a	Yes	No	No	No
1649	Kandapa Shara	Yes	b	b	b	b	b	b	Yes	Yes	a	Yes	No	No	No
1650	Bar Kanda Pashara	Yes	Yes	a	Yes	a	b	b	Yes	Yes	a	Yes	No	Yes	No
1651	Nandan Ayek Bar	Yes	Yes	Yes	Yes	a	Yes	Yes	Yes	Yes	Yes	Yes	No	No	No
1652	Purushottampur	Yes	Yes	Yes	Yes	b	Yes	Yes	Yes	Yes	Yes	Yes	No	Yes	No
1653	Binandapur	Yes	Yes	Yes	Yes	b	Yes	Yes	Yes	Yes	a	Yes	No	Yes	No
1654	Khariberia	Yes	Yes	Yes	Yes	b	Yes	Yes	Yes	a	a	Yes	No	Yes	No
1655	Rampur	Yes	c	a	c	b	b	b	a	Yes	a	Yes	No	No	No
1656	Mahammadpur	Yes	c	Yes	c	b	b	b	Yes	Yes	Yes	Yes	No	Yes	No
1657	Madhabpur	Yes	Yes	b	b	b	b	b	Yes	Yes	a	Yes	No	No	No
1658	Parbatipur	Yes	Yes	b	b	b	b	b	a	a	a	Yes	No	No	No
1659	Naya Chak	Yes	b	b	b	b	b	b	a	Yes	a	Yes	No	No	No
1660	Kenda Mari Jalpai	Yes	c	b	Yes	b	b	b	b	Yes	b	Yes	No	No	No
1661	Baincha Bari	Yes	Yes	Yes	Yes	Yes	Yes	Yes	Yes	b	a	Yes	No	No	No
1662	Hazra Kata	Yes	Yes	Yes	Yes	Yes	Yes	Yes	b	Yes	a	Yes	No	No	No
1663	Nilpur	Yes	Yes	Yes	Yes	Yes	Yes	Yes	b	Yes	a	Yes	No	Yes	No
1664	Hosenpur	Yes	b	a	Yes	b	b	b	a	Yes	b	Yes	No	No	No
1665	Gopimohanpur	Yes	b	Yes	Yes	b	b	b	Yes	Yes	b	Yes	No	No	No

Nearest Town		Land Use							
		Area under different types of land use (in hectares rounded up to one decimal place)							
Name	Distance range code i.e. a for < 5 Kms, b for 5-10 Kms and c for 10+ kms .	Forests	Area under Non-agricultural Uses	Barren and Un-cultivable land	Permanent Pastures and Other Grazing Lands	Land Under Miscellaneous Tree Crops etc.	Culturable Waste Land	Name of Village	Serial Number
102	103	104	105	106	107	108	109	2	1

TAMLUK	c	0	11.3	0	0	0	0	0 Debipur	1625
HALDIA	c	0	5.2	0	0	0	0	0 Dhaneshwarpur	1626
TAMLUK	c	0	4.3	0	0	0	0	0 Ratanpur	1627
HALDIA	b	0	2.4	0	0	0	0	0 Bar Jamtalya	1628
HALDIA	b	0	7.5	0	0	0	0	0 Dijamtalya	1629
HALDIA	b	0	7.5	0	0	0	0	0 Char Galya	1630
HALDIA	b	0	6.5	0	0	0	0	0 Manu Chak	1631
HALDIA	b	0	2.4	0	0	0	0	0 Bhimkata	1632
HALDIA	b	0	3.4	0	0	0	0	0 Babukhanbar	1633
HALDIA	b	0	13.5	0	0	0	0	0 Mann Chak Jalpai	1634
HALDIA	b	0	2.2	0	0	0	0	0 Jalpai Part V	1635
HALDIA	b	0	7.2	0	0	0	0	0 Basuli Chak	1636
HALDIA	b	0	4	0	0	0	0	0 Dinabandhupur	1637
HALDIA	b	0	7.5	0	0	0	0	0 Moujbrindabanpur	1638
TAMLUK	b	0	1.6	0	0	0	0	0 Jelyamara	1639
HALDIA	b	0	3	0	0	0	0	0 Durgapur	1640
HALDIA	b	0	2.2	0	0	0	0	0 Mansakata Bharat Chak	1641
HALDIA	b	0	2	0	0	0	0	0 Bhekutya	1642
HALDIA	b	0	2.3	0	0	0	0	0 Babukhanbar Part-II	1643
HALDIA	b	0	2	0	0	0	0	0 Taluk Brindabanpur	1644
HALDIA	b	0	1.3	0	0	0	0	0 Narasinghapur Tajpur	1645
HALDIA	b	0	2.9	0	0	0	0	0 Amtalya	1646
HALDIA	b	0	4.4	0	0	0	0	0 Anantapur Part-I	1647
HALDIA	b	0	1	0	0	0	0	0 Gobindapur	1648
HALDIA	b	0	3	0	0	0	0	0 Kandapa Shara	1649
HALDIA	b	0	1	0	0	0	0	0 Bar Kanda Pashara	1650
HALDIA	b	0	6.1	0	0	0	0	0 Nandan Ayek Bar	1651
HALDIA	b	0	23.3	0	0	0	0	0 Purushottampur	1652
HALDIA	b	0	3.3	0	0	0	0	0 Binandapur	1653
HALDIA		0	7.1	0	0	0	0	0 Khariberia	1654
HALDIA	b	0	4.1	0	0	0	0	0 Rampur	1655
HALDIA	b	0	32.6	0	0	0	0	0 Mahammadpur	1656
HALDIA	b	0	3.3	0	0	0	0	0 Madhabpur	1657
HALDIA	b	0	2.1	0	0	0	0	0 Parbatipur	1658
HALDIA	b	0	6.6	0	0	0	0	0 Naya Chak	1659
HALDIA	b	0	76.4	0	0	0	55	55 Kenda Mari Jalpai	1660
HALDIA		0	6.5	0	0	0	0	0 Baincha Bari	1661
HALDIA	b	0	6.3	0	0	0	0	0 Hazra Kata	1662
HALDIA	b	0	6.3	0	0	0	0	0 Nilpur	1663
HALDIA	b	0	10.5	0	0	0	0	0 Hosenpur	1664
HALDIA	b	0	15.2	0	0	0	0	0 Gopimohanpur	1665

Land Use											
Area under different types of land use (in hectares rounded up to one decimal place)							Area irrigated by source (in hectare).				
Serial Number	Name of Village	Fallow lands other than current fallows	Current Fallows	Net Area Sown	Total Irrigated Land Area	Total Un-irrigated Land Area	Canals (C)	Wells/Tube-wells(W/TW)	Tanks/Lakes(T/L)	Water Falls(WF)	Others(O)
1	2	110	111	112	113	114	115	116	117	118	119

1625	Debipur	0	0	289	125	164	0	0	0	0	125
1626	Dhaneshwarpur	0	0	23.5	11	12.5	0	0	0	0	11
1627	Ratanpur	0	0	91.5	50	41.5	0	0	0	0	50
1628	Bar Jamtalya	0	0	67	10	57	0	0	0	0	10
1629	Dijamtalya	0	0	108	24	84	0	0	0	0	24
1630	Char Galya	0	0	67	13	54	0	0	0	0	13
1631	Manu Chak	0	0	143	51	92	0	0	0	0	51
1632	Bhimkata	0	0	71	11	60	0	0	0	0	11
1633	Babukhanbar	0	0	27	13.4	13.6	0	13.4	0	0	0
1634	Mann Chak Jalpai	0	0	133	33	100	0	13	0	0	20
1635	Jalpai Part V	0	0	402	102	300	0	102	0	0	0
1636	Basuli Chak	0	0	89.5	19	70.5	0	19	0	0	0
1637	Dinabandhupur	0	0	306	103	203	0	103	0	0	0
1638	Moujbrindabanpur	0	0	30.5	6	24.5	0	6	0	0	0
1639	Jelyamara	0	0	178	48	130	0	48	0	0	0
1640	Durgapur	0	0	182.4	23	159.4	0	23	0	0	0
1641	Mansakata Bharat Chak	0	0	49.6	2	47.6	0	2	0	0	0
1642	Bhekutya	0	0	293	49	244	0	49	0	0	0
1643	Babukhanbar Part-II	0	0	80.8	13	67.8	0	13	0	0	0
1644	Taluk Brindabanpur	0	0	98.4	14	84.4	0	14	0	0	0
1645	Narasinghapur Tajpur	0	0	54	6	48	0	6	0	0	0
1646	Amtalya	0	0	182	79	103	0	79	0	0	0
1647	Anantapur Part-I	0	0	58	6	52	0	6	0	0	0
1648	Gobindapur	0	0	32.4	2.4	30	0	0	0	0	2.4
1649	Kandapa Shara	0	0	285.6	85.6	200	0	0	0	0	85.6
1650	Bar Kanda Pashara	0	0	56.1	16.1	40	0	0	0	0	16.1
1651	Nandan Ayek Bar	0	0	62.3	11.5	50.8	0	0	0	0	11.5
1652	Purushottampur	0	0	125.4	25	100.4	0	0	0	0	25
1653	Binandapur	0	0	85.5	25	60.5	0	0	0	0	25
1654	Khariberia	0	0	63.4	23	40.4	0	0	0	0	23
1655	Rampur	0	0	33.9	3	30.9	0	0	0	0	3
1656	Mahammadpur	0	0	321	111	210	0	0	0	0	111
1657	Madhabpur	0	0	49.5	19	30.5	0	0	0	0	19
1658	Parbatipur	0	0	44	14	30	0	0	0	0	14
1659	Naya Chak	0	0	44	14	30	0	0	0	0	14
1660	Kenda Mari Jalpai	0	0	667	150	517	0	0	0	0	150
1661	Baincha Bari	0	0	96	26	70	0	0	0	0	26
1662	Hazra Kata	0	0	66.5	26	40.5	0	0	0	0	26
1663	Nilpur	0	0	39.7	19	20.7	0	19	0	0	0
1664	Hosenpur	0	0	78.1	28.1	50	0	28.1	0	0	0
1665	Gopimohanpur	0	0	107.9	17.9	90	0	17.9	0	0	0

Name of three most important commodities manufactured			Name of Village	Serial Number
First	Second	Third		
120	121	122	2	1

Debipur	1625
Dhaneshwarpur	1626
Ratanpur	1627
Bar Jamtalya	1628
Dijamtalya	1629
Char Galya	1630
Manu Chak	1631
Bhimkata	1632
Babukhanbar	1633
Mann Chak Jalpai	1634
Jalpai Part V	1635
Basuli Chak	1636
Dinabandhupur	1637
Moujbrindabanpur	1638
Jelyamara	1639
Durgapur	1640
Mansakata Bharat Chak	1641
Bhekutya	1642
Babukhanbar Part-II	1643
Taluk Brindabanpur	1644
Narasinghapur Tajpur	1645
Amtalya	1646
Anantapur Part-I	1647
Gobindapur	1648
Kandapa Shara	1649
Bar Kanda Pashara	1650
Nandan Ayek Bar	1651
Purushottampur	1652
Binandapur	1653
Khariberia	1654
Rampur	1655
Mahammadpur	1656
Madhabpur	1657
Parbatipur	1658
Naya Chak	1659
Kenda Mari Jalpai	1660
Baincha Bari	1661
Hazra Kata	1662
Nilpur	1663
Hosenpur	1664
Gopimohanpur	1665

Census of India 2011
Amenities and Land use

Serial Number	Name of Village	Location code no.	Total area of the village (in hectares rounded up to one decimal place)	Total population (2011 census)	Number of households (2011 census)	Number of educational amenities available in village, the distance range code viz; a for 0-5 kms, b for 5-10 kms, c for 10+ kms of nearest place where facility is available							
						Pre-Primary school (PP)	Primary school (P)	Middle school (M)	Secondary School (S)	Senior Secondary school (SS)	Degree college of arts, science & commerce (ASC)	Engineering college(EC)	Medical college (MC)
1	2	3	4	5	6	7	8	9	10	11	12	13	14
1666	Bhasur Kata	345798	90.8	824	161	1	1	a	a	a	b	b	c
1667	Subhanichak	345799	74.3	1000	190	1	1	a	a	a	b	c	c
1668	Mirza Chak	345800	62.1	842	176	1	1	a	a	a	b	c	c
1669	Raja Ram Chak	345801	58.6	1147	242	2	2	1	1	1	b	b	c
1670	Shyam Sundari Chak	345802	111	1244	262	1	1	a	a	a	b	c	c
1671	Usman Chak	345803	186.9	2918	599	2	2	a	a	a	b	c	c
1672	Jadu Bari Chak	345804	122.6	1872	368	2	2	1	a	a	b	c	c
1673	Gar Chakra Berya	345805	193	4274	888	3	3	2	1	b	b	c	c
1674	Chilinga	345806	129.1	2505	551	2	2	a	a	a	a		
1675	Samsabad Barsar Beria	345807	54.6	2362	533	2	1	a	a	a	a	c	c
1676	Tara Chand Bar	345808	69.4	1846	392	1	1	a	a	a	a	c	c
1677	Samsabad	345809	286.1	8249	1508	7	7	2	2	1	a	c	c
1678	Dhanya Khola	345810	121.2	2441	477	2	2	1	1	1	a	c	c
1679	Gadai Balbar	345811	112.1	3327	685	4	3	a	a	a		c	
1680	Bartalya	345812	132.2	2838	565	6	6	a	a	a	a	c	c
1681	Tajpur	345813	167.9	1847	386	3	3	a	a	a	c	c	c
1682	Haripur	345814	350	4400	901	5	4	1	a	a	a	c	c
1683	Manikpur	345815	73.3	595	120	1	1	a	a	a	c	c	c
1684	Habibpur	345816	39.2	1772	375	1	1	a	a	a	a	c	c
1685	Priya Nagar	345817	127	2008	411	2	2	1	a	a	a	c	c
1686	Champai Nagar	345818	42.5	1133	227	2	2	a	a	a	a	c	c
1687	Sri Gauri	345819	118.3	1191	202	1	1				a	c	c
1688	Bahadurpur	345820	91.2	1121	243	1	1	a	a	a	b	c	c
1689	Banasri Gauri	345821	103.5	1696	301	2	2	a	a	a	b	c	c
1690	Akanda Bari	345822	213.7	2101	461	3	3	3	1	1	2	c	c
1691	Brindaban Chak	345823	153	1757	324	3	3	1	1				
1692	Kanango Chak	345824	148.5	1603	293	1	1						
1693	Simul Kundu	345825	352.9	3661	697	5	5	1					
1694	Jambari	345826	247.7	1828	345	2	2						
1695	Saifulya Chak	345827	161.1	794	154	1	1	a	a	b	b	c	c
1696	Mirichdana	345828	106.1	769	148	2	2	2	a	b	b	c	c
1697	Sultanpur	345829	54.4	399	82	1	1	a	a	a	b	c	c
1698	Chandan Nagar	345830	113.3	1670	367	3	3	a	a	a	b	c	c
1699	Naynan	345831	127.1	4227	827	3	3	1	a	a	b	c	c
1700	Daudpur	345832	253.9	6132	1219	5	4	2	2	1	b	c	c
1701	Chhayghari	345833	73.5	1263	267	2	2	a	a	b	b	c	c
1702	Amgechhya	345834	488.5	5333	1047	4	4	1	a	a	a	c	
1703	Raynagar	345835	73.8	894	182	2	2	1	1				
1704	Jhatibani	345836	66	357	76	1	1						
1705	Maheshpur	345837	107.8	1514	290	2	2	1	1				
1706	Parul Bari	345838	137.7	1718	361	2	2		a		b		
1707	Gokul Nagar	345839	655.6	7213	1396	8	8	1	1	1			
1708	Keshabpur	345840	93.5	841	171	2	2		a	a	b		

- Village Directory

(As in 2009)

le. (If not available within the < 5 Kms, b for 5-10 Kms and c cility is available is given).															Number of Medical Amenities available. (If not available within the village , the distance range code viz; a for < 5 Kms, b for 5-10 Kms and c for 10+ kms of nearest place where facility is available is given).															Name of Village	Serial Number
Management institute (MI)	Polytechnic (Pt)	Vocational training school /ITI	Non-formal training centre (NFTC)	Special school for disabled (SSD)	Others (specify)	Community health centre (CHC)	Primary health centre (PHC)	Primary health sub centre (PHS)	Maternity and child welfare centre (MCW)	T.B. clinic (TBC)	Hospital-allopathic (HA)	Hospital-alternative medicine (HO)	Dispensary (D)	Veterinary hospital (VH)	Mobile health clinic (MHC)	Family welfare centre (FWC)															
15	16	17	18	19	20	21	22	23	24	25	26	27	28	29	30	31	2	1													
b	b	c	c	c		c	b	a	b	b	b	c	b	a	c	b	Bhasur Kata	1666													
c	c	c	c	c		c	a	a	b	b	c	c	c	b	c	b	Subhanichak	1667													
c	c	c	c	c		c	a	a	b	b	c	c	c	a	c	b	Mirza Chak	1668													
b	b	c	c	c		c	b	a	b	b	b	c	b	b	c	b	Raja Ram Chak	1669													
c	c	c	c	c		c	a	a	b	b	c	c	c	a	c	b	Shyam Sundari Chak	1670													
c	c	c	c	c		c	b	1	b	b	c	c	c	a	c	b	Usman Chak	1671													
c	c	c	c	c		c	b	a	c	b	b	c	b	b		b	Jadu Bari Chak	1672													
c	c	c		c		c	b	1	c	c	b						Gar Chakra Berya	1673													
						c	a	a	a	c	a			a			Chilinga	1674													
c	c	b	c	c		c	a	1	a	a	b	c	c	a	c	a	Samsabad Barsar Beria	1675													
c	c	c			1		a	a	a		a		a	a		a	Tara Chand Bar	1676													
c	c	c	c	c		c	a	1	c	c	c		a	a			Samsabad	1677													
c	c	c		c		c	a	1	c	c	c		a	a			Dhanya Khola	1678													
c	c	a		c		c	a	a	a	a	a	a	b	a		a	Gadai Balbar	1679													
c	c	c				c	a	1	c	a	a	a	a	a	a	a	Bartalya	1680													
c	c	b		c		c	b	b	b	b	c	c	b	b			Tajpur	1681													
c	c	c	c	c		c	c	1	c	c			5	a			Haripur	1682													
c	c	a		c		c	a	a	a	a			a	a			Manikpur	1683													
c	c	c	c	c		c	a	a	c	c	a	c	a	a	c	c	Habibpur	1684													
c	c		c	c		c	a	a	c	c			a	a			Priya Nagar	1685													
c	c	c	c	c		c	a	a	c	c			a	a			Champai Nagar	1686													
c	c	c	c	c		c	b	1	c	c	c			b		c	Sri Gauri	1687													
c	c	c	c	c		c	b		c	c	c		b	b			Bahadurpur	1688													
c	c	c	c	c		c	b	a	c	c			b	b			Banasri Gauri	1689													
c	c	b	b	c		c	b	1	c	c	b	c	b	b	c	c	Akanda Bari	1690													
						c	a	a	c	c	c	c	c	a			Brindaban Chak	1691													
						b	b	1	b	b	b	b	b	a	a		Kanango Chak	1692													
						a	a	a		a	a		a	a			Simul Kundu	1693													
						a	a	a	b	a	b	b	b	b			Jambari	1694													
c	c	c	c	c		c	b	a	c	c	b	c	b	b	c	c	Saifulya Chak	1695													
c	c	c	c	c		c	b	1	c	c	b	b	b	b	c	c	Mirichdana	1696													
c	c	c	c	c		c	b	1	c	c	b	c	b	b	c	c	Sultanpur	1697													
c	c	c	c	c		c	b	1	c	c	b	c	b	b	c	c	Chandan Nagar	1698													
c	c	c	c	c		c	b	1	c	c	b	c	b	b	c	c	Naynan	1699													
c	c	c	c	c		c	b	1	c	c	b	c	b	b	c	c	Daudpur	1700													
c	c	c	c	c		c	b	a	c	c	b	c	b	b	c	c	Chhayghari	1701													
c	c	c		1	c	c	a	1	c	c	c		a	a		a	Amgechhya	1702													
						a	a	a	b	a	b	b	b	b			Raynagar	1703													
						a	a	a	a	a	a	a	b	b			Jhatibani	1704													
						b	1	a	b	b	b	b	b	b			Maheshpur	1705													
						a	a	1		a	a	b	b	a	b		Parul Bari	1706													
						a		1		a	b	b	b	b			Gokul Nagar	1707													
		a				a	a	a	a	a	a	a	a	a	b	b	Keshabpur	1708													

Serial Number	Name of Village	Number of Non-Government Medical Amenities available.							Availability of drinking water - Yes / No							
		Charitable non Govt. hospital/Nursing home.	Medical practitioner with MBBS Degree	Medical practitioner with other degree	Medical practitioner with no degree	Traditional practitioner and faith healer	Medicine Shop	Others	Tap water (Treated/Untreated)	Well water (Covered / Uncovered well)	Hand Pump	Tube wells / Bore well	Spring	River / Canal	Tank / Pond / Lake	Others
1	2	32	33	34	35	36	37	38	39	40	41	42	43	44	45	46
1666	Bhasur Kata	0	0	0	0	0	0	0	No	No	Yes	No	No	No	Yes	No
1667	Subhanichak	0	0	0	1	0	0	0	No	No	Yes	No	No	No	Yes	No
1668	Mirza Chak	0	0	0	1	0	0	0	No	No	Yes	No	No	No	Yes	No
1669	Raja Ram Chak	0	0	2	0	0	0	0	No	No	Yes	No	No	No	Yes	No
1670	Shyam Sundari Chak	0	0	0	1	0	0	0	No	No	Yes	No	No	No	Yes	No
1671	Usman Chak	0	0	0	0	0	0	0	No	No	Yes	No	No	Yes	Yes	No
1672	Jadu Bari Chak	0	0	1	0	0	0	0	No	No	Yes	No	No	No	Yes	No
1673	Gar Chakra Berya	0	0	0	3	1	1	0	No	No	No	Yes	No	No	Yes	No
1674	Chilinga	0	0	0	0	0	1	0	No	No	No	Yes	No	Yes	Yes	No
1675	Samsabad Barsar Beria	0	0	0	2	0	0	0	No	No	Yes	No	No	Yes	Yes	No
1676	Tara Chand Bar	0	0	0	1	0	0	0	No	Yes	Yes	Yes	No	No	Yes	No
1677	Samsabad	0	0	0	3	0	0	0	No	No	Yes	No	No	No	No	No
1678	Dhanya Khola	0	0	0	2	0	0	0	No	No	Yes	No	No	No	No	No
1679	Gadai Balbar	0	1	0	3	0	3	0	Yes	No	Yes	Yes	No	No	Yes	No
1680	Bartalya	0	0	0	0	0	0	0	No	No	Yes	No	No	No	No	No
1681	Tajpur	0	0	0	1	0	0	0	No	No	Yes	No	No	No	Yes	No
1682	Haripur	0	2	5	6	0	2	0	No	No	Yes	No	No	No	No	No
1683	Manikpur	0	0	0	0	0	0	0	No	No	Yes	No	No	No	Yes	No
1684	Habibpur	0	0	0	2	0	0	0	No	No	No	Yes	No	No	Yes	No
1685	Priya Nagar	0	0	1	2	0	0	0	No	No	Yes	No	No	No	No	No
1686	Champai Nagar	0	0	0	1	0	0	0	No	No	Yes	No	No	No	No	No
1687	Sri Gauri	0	0	0	1	0	0	0	No	No	Yes	No	No	No	No	No
1688	Bahadurpur	0	0	2	2	0	0	0	No	No	Yes	No	No	No	No	No
1689	Banasri Gauri	0	0	2	1	0	0	0	No	No	Yes	No	No	No	No	No
1690	Akanda Bari	0	0	0	2	0	3	0	No	No	No	Yes	No	No	Yes	Yes
1691	Brindaban Chak	0	0	0	1	0	0	0	No	No	No	Yes	No	Yes	Yes	No
1692	Kanango Chak	0	0	0	2	0	0	0	No	No	No	Yes	No	Yes	Yes	No
1693	Simul Kundu	0	0	0	4	0	0	0	No	No	Yes	Yes	No	Yes	Yes	No
1694	Jambari	0	0	0	3	0	0	0	No	No	No	Yes	No	Yes	Yes	No
1695	Saifulya Chak	0	0	0	0	0	0	0	No	No	No	Yes	No	Yes	Yes	No
1696	Mirichdana	0	0	0	1	0	0	0	No	No	No	Yes	No	No	Yes	No
1697	Sultanpur	0	0	0	0	0	0	0	No	No	No	Yes	No	No	Yes	No
1698	Chandan Nagar	0	0	0	2	0	0	0	No	No	No	Yes	No	Yes	Yes	No
1699	Naynan	0	0	0	4	0	0	0	No	No	No	Yes	No	Yes	Yes	No
1700	Daudpur	0	0	2	4	0	4	2	No	No	No	Yes	No	Yes	Yes	No
1701	Chhayghari	0	0	0	1	0	0	0	No	No	No	Yes	No	Yes	Yes	No
1702	Amgechhya	0	0	0	0	2	0	0	No	No	Yes	Yes	No	No	Yes	No
1703	Raynagar	0	0	0	2	0	0	0	No	No	No	Yes	No	No	Yes	No
1704	Jhatibani	0	0	0	0	0	0	0	No	No	No	Yes	No	Yes	Yes	No
1705	Maheshpur	0	0	2	3	0	4	1	No	No	No	Yes	No	Yes	Yes	No
1706	Parul Bari	0	0	0	0	0	0	0	No	No	Yes	Yes	No	Yes	Yes	No
1707	Gokul Nagar	0	0	1	4	0	6	0	No	No	No	Yes	No	Yes	Yes	No
1708	Keshabpur	0	0	1	2	0	0	0	No	No	No	Yes	No	Yes	Yes	No

Availability of toilet & others Yes / No				Communication and transport facilities (If amenities available code -Yes is given except for Village Pin Code ,If not available within the village , the distance range code viz; a for < 5 Kms, b for 5-10 Kms and c for 10+ kms of nearest place where facility is available is given).									
Community toilet including bath.	Community toilet excluding bath.	Rural sanitary mart or sanitary hardware outlet available near the village.	Community bio- gas or recycle of waste for productive use.	Post office(PO)	Sub post office (SPO)	Post & Telegraph office (P&TO)	Village Pin Code	Telephones (Land lines)	Public call office (PCO)	Mobile phone coverage	Name of Village	Serial Number	
47	48	49	50	51	52	53	54	55	56	57	2	1	
No	No	No	No	c	b	b	721631 a	b	Yes		Bhasur Kata	1666	
No	No	No	No	c	b	c	721631 a	c	Yes		Subhanichak	1667	
No	No	No	No	c	b	c	721631 a	b	Yes		Mirza Chak	1668	
No	No	No	No	c	b	b	721631	Yes c	Yes		Raja Ram Chak	1669	
No	No	No	No	c	b	c	721631 a	b	Yes		Shyam Sundari Chak	1670	
No	No	No	No	b	Yes	c	721631 a	b	Yes		Usman Chak	1671	
No	No	Yes	No	c	b	c	721631 b	b	Yes		Jadu Bari Chak	1672	
No	No	No	No	c	b	c	721631 b	b	Yes		Gar Chakra Berya	1673	
No	No	No	Yes	c	a	c	721631	Yes c	Yes		Chilinga	1674	
No	No	No	No	a	Yes	c	721646	Yes b	Yes		Samsabad Barsar Beria	1675	
No	No	No	No	c	a	c	721631	Yes b	Yes		Tara Chand Bar	1676	
No	No	No	No	a	Yes	c	721631	Yes c	Yes		Samsabad	1677	
No	No	No	No	a	a	a	721631	Yes c	Yes		Dhanya Khola	1678	
No	No	Yes	No	a	a	c	721631	Yes c	Yes		Gadai Balbar	1679	
No	No	No	No	a	a	c	721656	Yes c	a		Bartalya	1680	
No	No	No	No	Yes	b	c	721656 a	b	Yes		Tajpur	1681	
No	No	No	No	a	Yes	c	721631	Yes b	Yes		Haripur	1682	
No	No	No	No	a	a	c	721631	Yes b	Yes		Manikpur	1683	
No	No	No	No	a	a	c	721631 a	b	Yes		Habibpur	1684	
No	No	No	No	a	Yes	c	721631 b	b	Yes		Priya Nagar	1685	
No	No	No	No	a	a	c	721631	Yes b	Yes		Champai Nagar	1686	
No	No	No	No	b	a	c	721650	Yes c	Yes		Sri Gauri	1687	
No	No	No	No	a	b	c	721650	Yes c	Yes		Bahadurpur	1688	
No	No	No	No	a	b	c	721650	Yes c	Yes		Banasri Gauri	1689	
No	No	No	No	Yes	b	c	721650 a	b	Yes		Akanda Bari	1690	
No	No	No	No	Yes	b	c	721646 b	b	Yes		Brindaban Chak	1691	
Yes	No	Yes	No	a	a	c	721646 b	b	b		Kanango Chak	1692	
No	No	No	No	Yes	a	b	721646 b	b	Yes		Simul Kundu	1693	
No	No	No	No	a	a	c	721646 a	b	Yes		Jambari	1694	
No	No	No	No	a	b	c	721631 a	c	Yes		Saifulya Chak	1695	
No	No	No	No	a	c	c	721650 a	b	Yes		Mirichdana	1696	
No	No	No	No	a	c	c	721650 a	c	Yes		Sultanpur	1697	
No	No	No	No	a	c	c	721650 a	b	Yes		Chandan Nagar	1698	
No	No	No	No	Yes	b	c	721631 a	c	Yes		Naynan	1699	
No	Yes	No	No	Yes	b	c	721631	Yes b	Yes		Daudpur	1700	
No	No	No	No	a	b	c	721631 a	c	Yes		Chhayghari	1701	
No	No	No	No	a	Yes	c	721631 a	b	Yes		Amgechhya	1702	
No	No	No	No	a	b	b	721631 a	c	Yes		Raynagar	1703	
No	No	No	No	a	a	a	721631 a	b	Yes		Jhatibani	1704	
No	No	No	No	a	a	b	721655 a	c	Yes		Maheshpur	1705	
No	No	No	No	Yes		b	721631 a	b	Yes		Parul Bari	1706	
No	No	No	No	Yes	Yes	a	721646 a	b	Yes		Gokul Nagar	1707	
No	No	No	No	a	a	b	721631 b	b	Yes		Keshabpur	1708	

Communication and transport facilities (If amenities available code -Yes is given except for Village Pin Code ,If not available within the village , the distance range code viz; a for < 5 Kms, b for 5-10 Kms and c for 10+ kms of nearest place where facility is available is given).													Village connected to highway (If amenities available code viz; a for < 5 Kms, b for 5-10 Kms and c for 10+ kms of nearest place where facility is available is given).			
Serial Number	Name of Village	Internet cafes/ Common service centre (CSC)	Private courier facility	Bus service (Public & Private)	Railway stations	Auto/Modified Autos	Taxis and Vans	Tractors	Cycle-pulled rickshaws(Manual & Machine driven)	Carts driven by animals	Sea /River ferry service	Connected to national highway(NH)	Connected to state highway(SH)	Connected to major district road (MDR)	Connected to others district road	Pucca roads
1	2	58	59	60	61	62	63	64	65	66	67	68	69	70	71	72
1666	Bhasur Kata	b	b	b	c	a	b	b	Yes	c	c	c	c	Yes	b	a
1667	Subhanichak	b	b	b	c	a	c	c	Yes	c	c	c	c	Yes	b	a
1668	Mirza Chak	b	b	b	c	a	c	c	Yes	c	c	c	c	b	b	a
1669	Raja Ram Chak	b	b	b	c	Yes	b	b	Yes	c	c	c	c	Yes	b	Yes
1670	Shyam Sundari Chak	b	b	b	c	a	c	c	Yes	c	c	c	c	b	b	Yes
1671	Usman Chak	b	b	b	c	a	c	c	Yes	c	c	c	c	Yes	b	Yes
1672	Jadu Bari Chak	b	b	b	c	c	Yes	c	Yes	c	c	c	c	b	b	a
1673	Gar Chakra Berya	b	b	a	c	a	Yes	b	Yes	c	c	c	c	Yes		Yes
1674	Chilinga	a	a	a	c	c	a	b	Yes	c	c	c	c	a	a	a
1675	Samsabad Barsar Beria	a	a	a	c	Yes	c	c	Yes	c	c	c	c	a	a	Yes
1676	Tara Chand Bar	a	a	a	c	c	a	b	Yes	c	c	c	c	Yes		a
1677	Samsabad	a	a	a	c	a	Yes	a	Yes	c	c	c	c	Yes	a	a
1678	Dhanya Khola	a	a	a	c	a	Yes	a	Yes	c	c	c	c	a	a	a
1679	Gadai Balbar	Yes	a	a	c	a	Yes	Yes	Yes	c	c	c	c	a		a
1680	Bartalya	a	a	a	c	Yes	Yes	Yes	Yes	c	c	c	c	Yes	c	a
1681	Tajpur	a	b	a	c	a	a	b	Yes	c	c	c	c	Yes	b	b
1682	Haripur	c	a	Yes	c	Yes	Yes	b	Yes	c	c	c	c	Yes	b	Yes
1683	Manikpur	a	a	a	c	a	a	b	Yes	c	c	c	c	a	a	a
1684	Habibpur	a	a	a	c	a	Yes	c	Yes	c	c	c	c	a	a	a
1685	Priya Nagar	c	a	a	c	a	Yes	a	Yes	c	c	c	c	a	b	a
1686	Champai Nagar	c	a	a	c	a	Yes	a	Yes	c	c	c	c	a	b	a
1687	Sri Gauri	c	b	a	c	a	b	a	Yes	c	c	c	c	a	b	a
1688	Bahadurpur	c	b	a	c	b	Yes	b	Yes	c	c	c	c	a	b	a
1689	Banasri Gauri	c	b	a	c	b	Yes	b	Yes	c	c	c	c	a	b	a
1690	Akanda Bari	Yes	b	b	c	c	b	a	Yes	c	c	c	b	b	a	a
1691	Brindaban Chak	b	c	a	c	c	Yes	a	Yes	c	c	c	c	c	b	b
1692	Kanango Chak	c	b	a	c	c	Yes	a	Yes	c	c	c	c	c	b	a
1693	Simul Kundu	a	b	b	c	a	Yes	a	Yes	c	c	c	c	b	a	a
1694	Jambari	b	b	b	c	b	Yes	a	Yes	c	c	c	c	c		a
1695	Saifulya Chak	a	b	b	c	b	a	c	Yes	c	c	c	c	b	b	b
1696	Mirichdana	a	b	b	c	b	b	a	Yes	c	c	c	c	b	b	b
1697	Sultanpur	a	b	b	c	b	b	b	Yes	c	c	c	c	b	b	b
1698	Chandan Nagar	a	b	b	c	b	Yes	c	Yes	c	c	c	c	b	b	b
1699	Naynan	a	b	b	c	b	Yes	c	Yes	c	c	c	c	b	b	b
1700	Daudpur	Yes	b	b	c	b	Yes	c	Yes	c	c	c	c	b	b	b
1701	Chhayghari	a	b	b	c	b	a	c	Yes	c	c	c	c	b	b	b
1702	Amgechhya	a	a	a	c	a	Yes	a	Yes	c	c	c	c	a	a	Yes
1703	Raynagar	b	b	b	c	b	Yes	b	Yes	c	c	c	c	c		a
1704	Jhatibani	b	b	b	c	b	Yes	b	Yes	c	c	c	c	c		a
1705	Maheshpur	b	b	b	c	c	Yes	b	Yes	c	c	c	c	b	a	Yes
1706	Parul Bari	c	b	b	c	b	Yes	a	Yes	c	c	c	c	a	a	a
1707	Gokul Nagar	Yes	a	a	c	a	Yes	a	Yes	c	c	c	c	c		Yes
1708	Keshabpur	a	b	b	c	b	Yes	b	Yes	c	c	c	a	a	a	a

ys,village roads, banks & credit societies
:-Yes is given, If not available within the
code viz; a for < 5 Kms, b for 5-10 Kms
place where facility is available is given).

Availability of miscellaneous facilities (If amenities available code -Yes is given, If not
available within the village , the distance range code viz; a for < 5 Kms, b for 5-10 Kms
and c for 10+ kms of nearest place where facility is available is given).

73	74	75	76	77	78	79	80	81	82	83	84	85	86	87	Name of Village	Serial Number
Yes	c	b	Yes	b	b	c	Yes	a	c	a	b	b	Yes	Yes	Bhasur Kata	1666
Yes	c	b	Yes	b	b	b	Yes	a	c	a	b	b	Yes	Yes	Subhanichak	1667
Yes	c	b	Yes	b	b	b	Yes	a	c	a	b	b	a	Yes	Mirza Chak	1668
Yes	c	b	Yes	b	b	Yes	Yes	Yes	c	a	b	b	Yes	Yes	Raja Ram Chak	1669
Yes	c	b	Yes	b	b	c	Yes	a	c	a	b	b	Yes	Yes	Shyam Sundari Chak	1670
Yes	b	b	Yes	b	b	c	Yes	a	c	a	b	b	Yes	Yes	Usman Chak	1671
a	b	a	c	a	b	c	Yes	a	c	Yes	b	Yes	Yes	Yes	Jadu Bari Chak	1672
b	Yes	c	a	b	Yes	Yes	Yes	a	c	a	b	Yes	Yes	Yes	Gar Chakra Berya	1673
Yes	a	b	Yes	a	a	c	Yes	Yes	Yes	Yes	b	a	Yes	Yes	Chilinga	1674
Yes	a	b	Yes	a	a	c	Yes	Yes	c	Yes	b	a	Yes	Yes	Samsabad Barsar Beria	1675
Yes		b	Yes	a	a	c	Yes	a	Yes	Yes	b	a	Yes	Yes	Tara Chand Bar	1676
a	c	b	Yes	a	a	c	Yes	Yes	c	a	a	Yes	Yes	Yes	Samsabad	1677
a	c	b	Yes	a	a	c	Yes	Yes	c	a	a	Yes	Yes	Yes	Dhanya Khola	1678
Yes		a		a	a	c	Yes	a	c	a	Yes	a	Yes	Yes	Gadai Balbar	1679
Yes	a	c	c	a	a	c	Yes	Yes	c	a	a	Yes	a	Yes	Bartalya	1680
a	c	c	b	b	c	Yes	Yes	Yes	c	a	a	b	Yes	Yes	Tajpur	1681
a	c	b	Yes	a	a	c	Yes	Yes	c	a	a	a	Yes	Yes	Haripur	1682
a		c	c	a	a	c	Yes	a	c	a	a	a	Yes	Yes	Manikpur	1683
Yes		c	c	a	a	c	Yes	Yes	c	a	b	Yes	Yes	Yes	Habibpur	1684
a	c	c	Yes	a	a	c	Yes	a	c	a	Yes	a	Yes	Yes	Priya Nagar	1685
a	c	c	Yes	a	a	c	Yes	a	c	a	a	a	Yes	Yes	Champai Nagar	1686
a		b	Yes	b	b	c	Yes	a	c	a	a	b	Yes	Yes	Sri Gauri	1687
a	c	c	Yes	b	b	c	Yes	a	c	a	b	Yes	Yes	Yes	Bahadurpur	1688
a	c	c	Yes	b	b	c	Yes	a	Yes	a	b	b	Yes	Yes	Banasri Gauri	1689
Yes		c	c	b	b	Yes	Yes	Yes	c	Yes	c	Yes	Yes	Yes	Akanda Bari	1690
a	b	c	c	b	b	c	Yes	a	c	a	b	Yes	Yes	Yes	Brindaban Chak	1691
a	b	c	c	a	a	c	Yes	a	c	a	c	Yes	Yes	Yes	Kanango Chak	1692
a	b	c	c	a	a	c	Yes	a	c	a	a	Yes	a	Yes	Simul Kundu	1693
a				a	a	c	Yes	Yes	c	a	b	Yes	Yes	Yes	Jambari	1694
Yes		c	c	b	b	Yes	Yes	Yes	c	a	c	Yes	Yes	Yes	Saifulya Chak	1695
Yes		c	c	b	b	Yes	Yes	a	c	a	b	Yes	Yes	Yes	Mirichdana	1696
Yes		c	c	b	b	Yes	Yes	a	c	a	b	a	a	Yes	Sultanpur	1697
Yes		c	c	b	b	Yes	Yes	Yes	c	a	b	Yes	Yes	Yes	Chandan Nagar	1698
Yes		c	c	b	b	c	Yes	Yes	Yes	b	b	Yes	Yes	Yes	Naynan	1699
Yes		c	c	b	b	c	Yes	Yes	c	b	b	Yes	Yes	Yes	Daudpur	1700
Yes		c	c	b	b	c	Yes	a	b	b	b	Yes	Yes	Yes	Chhayghari	1701
Yes	c	c	Yes	Yes	b	c	Yes	a	c	Yes	b	Yes	Yes	Yes	Amgechhya	1702
a				b	b	c	Yes	a	c	a	b	Yes	Yes	Yes	Raynagar	1703
a				b	b	c	Yes	a	Yes	a	b	Yes	b	b	Jhatibani	1704
a	b	c	c	a	a	Yes	Yes	Yes	c	Yes	b	Yes	Yes	Yes	Maheshpur	1705
a	b	c	c	a	a	c	Yes	a	Yes	a	b	Yes	Yes	Yes	Parul Bari	1706
a				Yes	Yes	c	Yes	Yes	c	Yes	b	Yes	Yes	Yes	Gokul Nagar	1707
a	b	c	c	a	a	c	Yes	a	c	a	b	Yes	Yes	Yes	Keshabpur	1708

Availability of miscellaneous facilities (If amenities available code -Yes is given, If not available within the village , the distance range code viz; a for < 5 Kms, b for 5-10 Kms and c for 10+ kms of nearest place where facility is available is given).												Availability of electricity (Yes/No)			
Serial Number	Name of Village	ASHA (Accredited Social Health Activist)	Community centre with/without TV	Sports Field,	Sports Club / Recreation Centre	Cinema / Video Hall	Public Library	Public Reading Room	Newspaper Supply	Assembly Polling station	Birth & Death Registration Office	Power Supply for Domestic Use (ED)	Power Supply for Agricultural Use (EAG)	Power Supply for Commercial Use (EC)	Power Supply for All Uses (EA)
1	2	88	89	90	91	92	93	94	95	96	97	98	99	100	101
1666	Bhasur Kata	Yes	c	a	a	b	b	b	a	a	b	Yes	No	No	No
1667	Subhanichak	Yes	b	a	a	b	b	b	a	Yes	b	Yes	No	No	No
1668	Mirza Chak	Yes	b	a	a	b	b	b	a	Yes	b	Yes	No	No	No
1669	Raja Ram Chak	Yes	c	Yes	Yes	b	b	b	Yes	Yes	b	Yes	No	Yes	No
1670	Shyam Sundari Chak	Yes	b	a	Yes	b	b	b	a	Yes	b	Yes	No	No	No
1671	Usman Chak	Yes	b	a	Yes	b	b	b	Yes	Yes	b	Yes	No	No	No
1672	Jadu Bari Chak	Yes	Yes	Yes	Yes	b	b	b	Yes	Yes	a	Yes	No	No	No
1673	Gar Chakra Berya	Yes	b	b	Yes	b	b	Yes	Yes	Yes	a	Yes	No	No	No
1674	Chilinga	Yes	Yes	a	a	a	a	Yes	Yes	Yes	a	Yes	No	Yes	No
1675	Samsabad Barsar Beria	Yes	a	a	Yes	a	a	a	a	Yes	a	Yes	No	No	No
1676	Tara Chand Bar	Yes	Yes	Yes	Yes	a	Yes	Yes	Yes	Yes	a	Yes	No	No	No
1677	Samsabad	Yes	Yes	Yes	Yes	Yes	Yes	Yes	Yes	Yes	Yes	Yes	No	No	No
1678	Dhanya Khola	Yes	Yes	Yes	a	a	a	a	Yes	Yes	a	Yes	No	No	No
1679	Gadai Balbar	Yes	a	Yes	a	a	a	a	Yes	Yes	a	Yes	No	Yes	No
1680	Bartalya	Yes	Yes	a	a	a	Yes	Yes	Yes	Yes	Yes	Yes	No	No	No
1681	Tajpur	Yes	Yes	a	b	b	b	Yes	Yes	Yes	Yes	Yes	Yes	Yes	Yes
1682	Haripur	Yes	Yes	a	a	a	a	Yes	Yes	Yes	Yes	Yes	No	No	No
1683	Manikpur	Yes	Yes	Yes	Yes	Yes	Yes	Yes	Yes	Yes	Yes	Yes	No	No	No
1684	Habibpur	Yes	a	a	c	a	a	a	Yes	Yes	a	Yes	No	Yes	No
1685	Priya Nagar	Yes	Yes	a	Yes	a	a	a	Yes	Yes	a	Yes	No	No	No
1686	Champai Nagar	Yes	Yes	a	Yes	a	a	a	Yes	Yes	a	Yes	No	No	No
1687	Sri Gauri	Yes	Yes	a	Yes	b	b	b	Yes	Yes	a	Yes	No	No	No
1688	Bahadurpur	Yes	b	a	Yes	b	b	b	Yes	Yes	a	Yes	No	No	No
1689	Banasri Gauri	Yes	Yes	a	Yes	b	b	b	Yes	Yes	a	Yes	No	No	No
1690	Akanda Bari	Yes	b	Yes	c	b	b	b	Yes	Yes	a	Yes	Yes	Yes	Yes
1691	Brindaban Chak	Yes	c	Yes	Yes	b	a	a	Yes	Yes	Yes	Yes	No	No	No
1692	Kanango Chak	Yes	c	Yes	Yes	a	a	a	Yes	Yes	a	Yes	No	No	No
1693	Simul Kundu	Yes	b	a	a	Yes	a	a	Yes	Yes	a	Yes	No	No	No
1694	Jambari	Yes	b	a	Yes	a	a	a	Yes	Yes	a	Yes	No	No	No
1695	Saifulya Chak	a	b	a	a	b	b	b	Yes	a	a	Yes	No	No	No
1696	Mirichdana	Yes	b	a	c	b	b	b	Yes	Yes	a	Yes	No	No	No
1697	Sultanpur	a	a	a	c	b	b	b	Yes	a	a	Yes	No	No	No
1698	Chandan Nagar	Yes	b	a	c	b	b	b	Yes	Yes	a	Yes	Yes	Yes	Yes
1699	Naynan	Yes	b	a	c	b	b	b	Yes	Yes	a	Yes	No	Yes	No
1700	Daudpur	Yes	b	Yes	c	b	b	b	Yes	Yes	Yes	Yes	No	Yes	No
1701	Chhayghari	Yes	b	a	c	b	b	b	Yes	Yes	a	Yes	No	No	No
1702	Amgechhya	Yes	b	b	b	b	b	b	Yes	a	Yes	Yes	No	No	No
1703	Raynagar	Yes	b	b	Yes	b	a	a	Yes	Yes	a	Yes	No	No	No
1704	Jhatibani	Yes	b	b	Yes	b	a	a	Yes	a	a	Yes	No	No	No
1705	Maheshpur	Yes	b	Yes	Yes	a	a	a	Yes	Yes	a	Yes	No	No	No
1706	Parul Bari	Yes	b	a	a	a	a	a	Yes	Yes	a	Yes	No	No	No
1707	Gokul Nagar	Yes	b	Yes	Yes	a	Yes	Yes	Yes	Yes	Yes	Yes	No	No	No
1708	Keshabpur	Yes	b	Yes	Yes	a	a	a	Yes	Yes	a	Yes	No	No	No

Nearest Town		Land Use							
		Area under different types of land use (in hectares rounded up to one decimal place)							
Name	Distance range code i.e. a for < 5 Kms, b for 5-10 Kms and c for 10+ kms .	Forests	Area under Non-agricultural Uses	Barren and Un-cultivable land	Permanent Pastures and Other Grazing Lands	Land Under Miscellaneous Tree Crops etc.	Culturable Waste Land	Name of Village	Serial Number
102	103	104	105	106	107	108	109	2	1
HALDIA	b	0	7.5	0	0	0	0	Bhasur Kata	1666
HALDIA	b	0	7.3	0	0	0	0	Subhanichak	1667
HALDIA	b	0	7.6	0	0	0	0	Mirza Chak	1668
HALDIA	b	0	5.6	0	0	0	0	Raja Ram Chak	1669
HALDIA	b	0	5.5	0	0	0	0	Shyam Sundari Chak	1670
HALDIA	b	0	25.6	0	0	0	0	Usman Chak	1671
HALDIA	b	0	6.5	0	0	0	0	Jadu Bari Chak	1672
HALDIA	b	0	29.5	0	0	0	0	Gar Chakra Berya	1673
HALDIA	b	0	11.6	0	0	0	0	Chilinga	1674
HALDIA	b	0	2.5	0	0	0	0	Samsabad Barsar Beria	1675
HALDIA	b	0	7.4	0	0	0	0	Tara Chand Bar	1676
HALDIA	b	0	37.6	0	0	0	0	Samsabad	1677
HALDIA	b	0	11.7	0	0	0	0	Dhanya Khola	1678
HALDIA	b	0	5.1	0	0	0	0	Gadai Balbar	1679
HALDIA	b	0	13.7	0	0	0	0	Bartalya	1680
HALDIA	b	0	14.4	0	0	0	0	Tajpur	1681
TAMLUK	b	0	28	0	0	0	0	Haripur	1682
HALDIA	b	0	5.3	0	0	0	0	Manikpur	1683
HALDIA	b	0	2.7	0	0	0	0	Habibpur	1684
HALDIA	b	0	5.3	0	0	0	0	Priya Nagar	1685
HALDIA	c	0	4.5	0	0	0	0	Champai Nagar	1686
HALDIA	b	0	7.3	0	0	0	0	Sri Gauri	1687
HALDIA	b	0	4.2	0	0	0	0	Bahadurpur	1688
HALDIA	c	0	5.4	0	0	0	0	Banasri Gauri	1689
HALDIA	b	0	14.7	0	0	0	0	Akanda Bari	1690
TAMLUK	b	0	13	0	0	0	0	Brindaban Chak	1691
TAMLUK	b	0	6.5	0	0	0	0	Kanango Chak	1692
TAMLUK	b	0	39.7	0	0	0	0	Simul Kundu	1693
TAMLUK	b	0	35.6	0	0	0	0	Jambari	1694
HALDIA	b	0	12.1	0	0	0	0	Saifulya Chak	1695
HALDIA	b	0	5.1	0	0	0	0	Mirichdana	1696
HALDIA	b	0	8.4	0	0	0	0	Sultanpur	1697
HALDIA	b	0	4.3	0	0	0	0	Chandan Nagar	1698
HALDIA	b	0	7.1	0	0	0	0	Naynan	1699
HALDIA	b	0	28.9	0	0	0	0	Daudpur	1700
HALDIA	b	0	7.5	0	0	0	0	Chhayghari	1701
HALDIA	b	0	42.5	0	0	0	38	Amgechhya	1702
TAMLUK	b	0	4.3	0	0	0	0	Raynagar	1703
TAMLUK	b	0	6.1	0	0	0	0	Jhatibani	1704
TAMLUK	b	0	6.3	0	0	0	0	Maheshpur	1705
TAMLUK	b	0	6.2	0	0	0	0	Parul Bari	1706
TAMLUK	b	0	56.6	0	0	0	0	Gokul Nagar	1707
TAMLUK	b	0	6.1	0	0	0	0	Keshabpur	1708

Land Use											
Area under different types of land use (in hectares rounded up to one decimal place)							Area irrigated by source (in hectare).				
Serial Number	Name of Village	Fallow lands other than current fallows	Current Fallows	Net Area Sown	Total Irrigated Land Area	Total Un-irrigated Land Area	Canals (C)	Wells/Tube-wells(W/TW)	Tanks/Lakes(T/L)	Water Falls(WF)	Others(O)
1	2	110	111	112	113	114	115	116	117	118	119
1666	Bhasur Kata	0	0	83.3	23	60.3	0	23	0	0	0
1667	Subhanichak	0	0	67	27	40	0	27	0	0	0
1668	Mirza Chak	0	0	54.5	24	30.5	0	24	0	0	0
1669	Raja Ram Chak	0	0	53	13	40	0	13	0	0	0
1670	Shyam Sundari Chak	0	0	105.5	25	80.5	0	25	0	0	0
1671	Usman Chak	0	0	161.3	61	100.3	0	61	0	0	0
1672	Jadu Bari Chak	0	0	116.1	46	70.1	0	46	0	0	0
1673	Gar Chakra Berya	0	0	163.5	53	110.5	0	53	0	0	0
1674	Chilinga	0	0	117.5	37	80.5	0	37	0	0	0
1675	Samsabad Barsar Beria	0	0	52.1	22	30.1	0	22	0	0	0
1676	Tara Chand Bar	0	0	62	12	50	0	12	0	0	0
1677	Samsabad	0	0	248.5	123	125.5	0	123	0	0	0
1678	Dhanya Khola	0	0	109.5	29	80.5	0	0	0	0	29
1679	Gadai Balbar	0	0	107	37	70	0	0	0	0	37
1680	Bartalya	0	0	118.5	38	80.5	0	0	0	0	38
1681	Tajpur	0	0	153.5	43	110.5	0	0	0	0	43
1682	Haripur	0	0	322	160	162	0	0	0	0	160
1683	Manikpur	0	0	68	28	40	0	0	0	0	28
1684	Habibpur	0	0	36.5	16	20.5	0	0	0	0	16
1685	Priya Nagar	0	0	121.7	62	59.7	0	0	0	0	62
1686	Champai Nagar	0	0	38	13	25	0	0	0	0	13
1687	Sri Gauri	0	0	111	42	69	0	0	0	0	42
1688	Bahadurpur	0	0	87	42	45	0	0	0	0	42
1689	Banasri Gauri	0	0	98.1	55	43.1	0	0	0	0	55
1690	Akanda Bari	0	0	199	69	130	0	0	0	0	69
1691	Brindaban Chak	0	0	140	40	100	0	0	0	0	40
1692	Kanango Chak	0	0	142	42	100	0	0	0	0	42
1693	Simul Kundu	0	0	313.2	101	212.2	0	101	0	0	0
1694	Jambari	0	0	212.2	100	112.2	0	100	0	0	0
1695	Saifulya Chak	0	0	149	39	110	0	39	0	0	0
1696	Mirichdana	0	0	101	41	60	0	41	0	0	0
1697	Sultanpur	0	0	46	12	34	0	12	0	0	0
1698	Chandan Nagar	0	0	109	17	92	0	17	0	0	0
1699	Naynan	0	0	120	29	91	0	29	0	0	0
1700	Daudpur	0	0	225	63	162	0	63	0	0	0
1701	Chhayghari	0	0	66	13	53	0	13	0	0	0
1702	Amgechhya	0	0	408	50	358	0	50	0	0	0
1703	Raynagar	0	0	69.5	17	52.5	0	17	0	0	0
1704	Jhatibani	0	0	59.9	8.9	51	0	8.9	0	0	0
1705	Maheshpur	0	0	101.5	41	60.5	0	41	0	0	0
1706	Parul Bari	0	0	131.6	31	100.6	0	31	0	0	0
1707	Gokul Nagar	0	0	599	199	400	0	199	0	0	0
1708	Keshabpur	0	0	87.4	17.2	70.2	0	0	0	0	17.2

Name of three most important commodities manufactured			Name of Village	Serial Number
First	Second	Third		
120	121	122	2	1

			Bhasur Kata	1666
			Subhanichak	1667
			Mirza Chak	1668
			Raja Ram Chak	1669
			Shyam Sundari Chak	1670
			Usman Chak	1671
			Jadu Bari Chak	1672
			Gar Chakra Berya	1673
			Chilinga	1674
			Samsabad Barsar Beria	1675
			Tara Chand Bar	1676
			Samsabad	1677
			Dhanya Khola	1678
			Gadai Balbar	1679
Tailaring			Bartalya	1680
			Tajpur	1681
			Haripur	1682
			Manikpur	1683
			Habibpur	1684
			Priya Nagar	1685
			Champai Nagar	1686
			Sri Gauri	1687
			Bahadurpur	1688
			Banasri Gauri	1689
			Akanda Bari	1690
			Brindaban Chak	1691
			Kanango Chak	1692
			Simul Kundu	1693
			Jambari	1694
Fariedrice			Saifulya Chak	1695
			Mirichdana	1696
			Sultanpur	1697
			Chandan Nagar	1698
			Naynan	1699
			Daudpur	1700
			Chhayghari	1701
			Amgechhya	1702
			Raynagar	1703
			Jhatibani	1704
			Maheshpur	1705
			Parul Bari	1706
			Gokul Nagar	1707
			Keshabpur	1708

Census of India 2011
Amenities and Land use

Serial Number	Name of Village	Location code no.	Total area of the village (in hectares rounded up to one decimal place)	Total population (2011 census)	Number of households (2011 census)	Number of educational amenities available in village, the distance range code viz; a for 0-5 kms, b for 5-10 kms, c for 10+ kms of nearest place where facility is available							
						Pre-Primary school (PP)	Primary school (P)	Middle school (M)	Secondary School (S)	Senior Secondary school (SS)	Degree college of arts science & commerce (ASC)	Engineering college(EC)	Medical college (MC)
1	2	3	4	5	6	7	8	9	10	11	12	13	14
1709	Bara Nagar	345841	66	595	102	1	1						
1710	Chak Chilinga	345842	54	233	49	1	1						
1711	Kanchan Nagar	345843	259.1	3919	833	3	3	1	1	1			
1712	Jalpai Part-VII	345844	564.1	7369	1442	5	5	1	1	a	b	c	c
1713	Balibrindabanpur	345845	10.9	8	2	a	a	a	a	a	b	c	c
1714	Kalicharanpur	345846	783.9	9257	1836	7	6	1	1	1	b	c	c
1715	Saudikhali Jalpai	345847	164.7	1516	277	2	2	1	a	a	c	c	c
1716	Gangra	345848	458.5	4719	943	4	4	1	a	c	c	c	c
1717	Sona Chura	345849	431.4	5736	1095	6	5	2	1	a	c	c	c
1718	Sonachura Jalpai	345850	191.7	1382	288	1	1	a	a	c	c	c	c
1719	Gagra Char	345851	323.8	709	147	1	1	a	a	c	c	c	c
1720	Saudkhali Char	345852	452.3	877	158	2	2	1	a	a	c	c	c
1721	Nakchira Char	345853	1437.7	1177	204	1	1	1	a	b	c	c	c
1722	Charkende Mari	345854	526.1	1370	273	2	2	a	b	b	c	b	b
Block T O T A L :			17928	202032	41064	218	206	48	23	12	2	0	0

- Village Directory

(As in 2009)

le. (If not available within the < 5 Kms, b for 5-10 Kms and c cility is available is given).						Number of Medical Amenities available. (If not available within the village , the distance range code viz; a for < 5 Kms, b for 5-10 Kms and c for 10+ kms of nearest place where facility is available is given).						Name of Village	Serial Number					
Management institute (MI)	Polytechnic (Pt)	Vocational training school /ITI	Non-formal training centre (NFTC)	Special school for disabled (SSD)	Others (specify)	Community health centre (CHC)	Primary health centre (PHC)	Primary health sub centre (PHS)	Maternity and child welfare centre (MCW)	T.B. clinic (TBC)	Hospital-allopathic (HA)			Hospital-alternative medicine (HO)	Dispensary (D)	Veterinary hospital (VH)	Mobile health clinic (MHC)	Family welfare centre (FWC)
15	16	17	18	19	20	21	22	23	24	25	26	27	28	29	30	31	2	1
						a	a	a	b	a	a	b	a	b	b	b	Bara Nagar	1709
						a	a							a			Chak Chilinga	1710
						a		1						a			Kanchan Nagar	1711
c	c	c	c	c		c	b	1	c	c	b	c	b	b		c	Jalpai Part-VII	1712
c	c	c	c	c		c	a	a	c	b	a	c	b	b		b	Balibrindabanpur	1713
c	c	c		c		c	b	1	3	c	b			b			Kalicharanpur	1714
c	c	c	c	c		c	c	a		c	c	c	c	c		c	Saudikhali Jalpai	1715
c	c	c	c	c		c	c	1	c	c	c	c	c	c	c		Gangra	1716
c	c	c	c	c		c		1	c	c	b		3	c		c	Sona Chura	1717
c	c	c	c	c		c	c	a	c	c	c	c	c	c		c	Sonachura Jalpai	1718
c	c	c	c	c		c	c	a	c	c	c	c	c	c		c	Gagra Char	1719
c	c	c	c	c		c	c	1	c	c			c	c		c	Saudkhali Char	1720
c	c	c	c	c		c	c	c	c	c	c	c	c	b	c	c	Nakchira Char	1721
b	b	c	b	c		c	c	a	c	c	c	c	c	b	c	b	Charkende Mari	1722
0	0	0	1	0	2	0	2	37	3	0	0	0	14	1	0	0	: Block T O T A L	

Serial Number	Name of Village	Number of Non-Government Medical Amenities available.							Availability of drinking water - Yes / No							
		Charitable non Govt. hospital/Nursing home.	Medical practitioner with MBBS Degree	Medical practitioner with other degree	Medical practitioner with no degree	Traditional practitioner and faith healer	Medicine Shop	Others	Tap water (Treated/Untreated)	Well water (Covered / Uncovered well)	Hand Pump	Tube wells / Bore well	Spring	River / Canal	Tank / Pond / Lake	Others
1	2	32	33	34	35	36	37	38	39	40	41	42	43	44	45	46
1709	Bara Nagar	0	0	0	2	0	0	0	No	No	No	Yes	No	No	Yes	No
1710	Chak Chilinga	0	0	0	0	0	0	0	No	No	No	Yes	No	No	Yes	No
1711	Kanchan Nagar	0	0	0	0	0	0	0	No	No	No	Yes	No	No	Yes	No
1712	Jalpai Part-VII	0	0	2	0	0	5	0	No	No	No	Yes	No	No	Yes	No
1713	Balibrindabanpur	0	0	0	0	0	0	0	No	No	No	No	No	No	Yes	No
1714	Kalicharanpur	0	0	2	10	4	0	0	No	No	No	Yes	No	No	Yes	No
1715	Saudikhali Jalpai	0	0	0	1	0	0	0	No	No	Yes	No	No	No	Yes	No
1716	Gangra	0	0	0	0	0	0	0	No	No	Yes	No	No	No	No	No
1717	Sona Chura	0	0	0	4	0	3	0	Yes	No	No	No	No	No	Yes	No
1718	Sonachura Jalpai	0	0	0	0	0	0	0	Yes	No	Yes	No	No	No	No	No
1719	Gagra Char	0	0	0	0	0	0	0	No	No	Yes	No	No	No	No	No
1720	Saudkhali Char	0	0	0	4	0	0	0	No	No	Yes	No	No	No	Yes	No
1721	Nakchira Char	0	0	0	1	1	0	0	No	No	No	Yes	No	Yes	Yes	No
1722	Charkende Mari	0	0	0	1	0	1	0	No	No	Yes	No	No	Yes	Yes	No
Block T O T A L :		1	10	35	140	18	57	3	5	3	69	41	0	32	75	2

Availability of toilet & others Yes / No				Communication and transport facilities (If amenities available code -Yes is given except for Village Pin Code ,If not available within the village , the distance range code viz; a for < 5 Kms, b for 5-10 Kms and c for 10+ kms of nearest place where facility is available is given).								
Community toilet including bath.	Community toilet excluding bath.	Rural sanitary mart or sanitary hardware outlet available near the village.	Community bio- gas or recycle of waste for productive use.	Post office(PO)	Sub post office (SPO)	Post & Telegraph office (P&TO)	Village Pin Code	Telephones (Land lines)	Public call office (PCO)	Mobile phone coverage	Name of Village	Serial Number
47	48	49	50	51	52	53	54	55	56	57	2	1
No	No	No	No	a	b	b	721631	a	b	Yes	Bara Nagar	1709
No	No	No	No	a	a	a	721631	b	c	Yes	Chak Chilinga	1710
No	No	No	No	a	a	c	721631	a	c	Yes	Kanchan Nagar	1711
No	No	No	Yes	c	b	Yes	721631	b	c	Yes	Jalpai Part-VII	1712
No	No	No	No	c	b	a	721646	b	b	Yes	Balibrindabanpur	1713
No	No	No	No	c	b	Yes	721646	b	b	Yes	Kalicharanpur	1714
No	No	No	No	a	c	c	721646	c	c	Yes	Saudikhali Jalpai	1715
No	No	No	No	a	b	c	721646	c	c	Yes	Gangra	1716
No	No	No	No	Yes	b	c	721646	b	c	Yes	Sona Chura	1717
No	No	No	No	a	b	c	721646	c	b	Yes	Sonachura Jalpai	1718
No	No	No	No	a	b	c	721646	c	c	Yes	Gagra Char	1719
No	No	No	No	a	c	c	721646	c	b	Yes	Saudkhali Char	1720
No	No	No	No	c	c	c	721631	c	c	Yes	Nakchira Char	1721
No	No	No	No	c	c	c	721631	b	b	Yes	Charkende Mari	1722
2	7	7	5	11	9	3	98	47	0	92	: Block T O T A L	

Communication and transport facilities (If amenities available code -Yes is given except for Village Pin Code ,If not available within the village , the distance range code viz; a for < 5 Kms, b for 5-10 Kms and c for 10+ kms of nearest place where facility is available is given).												Village connected to highway (If amenities available code viz; a for < 5 Kms, b for 5-10 Kms and c for 10+ kms of nearest place where facility is available is given).				
Serial Number	Name of Village	Internet cafes/ Common service centre (CSC)	Private courier facility	Bus service (Public & Private)	Railway stations	Auto/Modified Autos	Taxis and Vans	Tractors	Cycle-pulled rickshaws(Manual & Machine driven)	Carts driven by animals	Sea /River ferry service	Connected to national highway(NH)	Connected to state highway(SH)	Connected to major district road (MDR)	Connected to others district road	Pucca roads
1	2	58	59	60	61	62	63	64	65	66	67	68	69	70	71	72
1709	Bara Nagar	a	b	b	c	b	Yes	a	Yes	c	c	c	c	b	a	a
1710	Chak Chilinga	c	a	a	c	c	Yes	a	Yes	c	c	c	c			a
1711	Kanchan Nagar	c	a	a	c	c	Yes	a	Yes	c	c	c	c	Yes		a
1712	Jalpai Part-VII	b	b	Yes	c	Yes	Yes	b	Yes	c	c	c	c	Yes	Yes	Yes
1713	Balibrindabanpur	b	b	a	c	a	Yes	a	Yes	c	c	c	c	b	a	a
1714	Kalicharanpur	b	b	Yes	c	Yes	Yes	b	Yes	c	c	c	c	Yes	Yes	Yes
1715	Saudikhali Jalpai	c	c	a	c	Yes	Yes	c	Yes	c	Yes	c	c	c	c	a
1716	Gangra	c	c	b	c	c	Yes	c	Yes	c	c	c	c	Yes	c	a
1717	Sona Chura	c	b	b	c	Yes	Yes	a	Yes	c	c	c	c	c	c	Yes
1718	Sonachura Jalpai	c	c	b	c	c	Yes	c	Yes	c	Yes	c	c	Yes	c	a
1719	Gagra Char	c	c	b	c	c	Yes	c	Yes	c	Yes	c	c	c	c	a
1720	Saudkhali Char	c	c	a	c	a	Yes	c	Yes	c	Yes	c	c	c	c	a
1721	Nakchira Char	c	c	a	c	c	Yes	a	Yes	c	Yes	c	c	c	c	a
1722	Charkende Mari	c	c	a	c	Yes	b	b	Yes	c	Yes	c	c	c	c	Yes
Block T O T A L :		6	2	8	0	13	56	4	82	0	10	0	0	26	4	23

ys,village roads, banks & credit societies :-Yes is given, If not available within the code viz; a for < 5 Kms, b for 5-10 Kms place where facility is available is given).														Availability of miscellaneous facilities (If amenities available code -Yes is given, If not available within the village , the distance range code viz; a for < 5 Kms, b for 5-10 Kms and c for 10+ kms of nearest place where facility is available is given).		
Kutchcha roads	Water bounded macadam(WBM) roads	Navigable waterway (river/canal)(NW)	Footpaths (FP)	Commercial & Co-operative Banks	ATM	Agricultural Credit Societies	Self-Help Group (SHG)	Public distribution system (PDS) shop	Mandis / Regular market	Weekly Haat	Agricultural marketing society	Integrated Child Development Scheme (Nutritional Centres)	Anganwadi Centre (Nutritional Centres)	Others (Nutritional Centres)	Name of Village	Serial Number
73	74	75	76	77	78	79	80	81	82	83	84	85	86	87	2	1
b	b	c	c	b	b	c	Yes	a	c	b	Yes	Yes	Yes	Yes	Bara Nagar	1709
Yes				a	c	Yes	Yes	Yes	c	Yes	Yes	Yes	Yes	Yes	Chak Chilinga	1710
Yes			Yes	a	c	Yes	Yes	Yes	c	Yes	Yes	Yes	Yes	Yes	Kanchan Nagar	1711
a	Yes	a	c	Yes	b	Yes	Yes	Yes	c	Yes	b	Yes	Yes	Yes	Jalpai Part-VII	1712
a	b	a	c	a	b	c	a	a	c	a	b	a	a	Yes	Balibrindabanpur	1713
a	Yes		c	b	b	Yes	Yes	Yes	c	Yes	b	Yes	Yes	Yes	Kalicharanpur	1714
a		Yes	Yes	a	c	c	Yes	a	c	a	Yes	Yes	Yes	Yes	Saudikhali Jalpai	1715
a	c	Yes	Yes	Yes	c	c	Yes	c	c	a	Yes	Yes	Yes	Yes	Gangra	1716
a		a	Yes	Yes	c	Yes	Yes	Yes	c	Yes	Yes	Yes	Yes	Yes	Sona Chura	1717
a		Yes	Yes	Yes	c	c	Yes	a	c	Yes	Yes	Yes	Yes	Yes	Sonachura Jalpai	1718
a		Yes	Yes	a	c	c	Yes	c	c	a	Yes	Yes	Yes	Yes	Gagra Char	1719
a		a	Yes	a	c	c	Yes	a	c	a	Yes	Yes	Yes	Yes	Saudkhali Char	1720
a	Yes	Yes		c	c	c	Yes	a	c	a	a	Yes	Yes	Yes	Nakchira Char	1721
Yes	c	Yes	Yes	c	c	c	Yes	a	Yes	Yes	c	c	Yes	Yes	Charkende Mari	1722
40	7	9	52	7	1	21	97	37	20	26	23	59	88	97	: Block T O T A L	

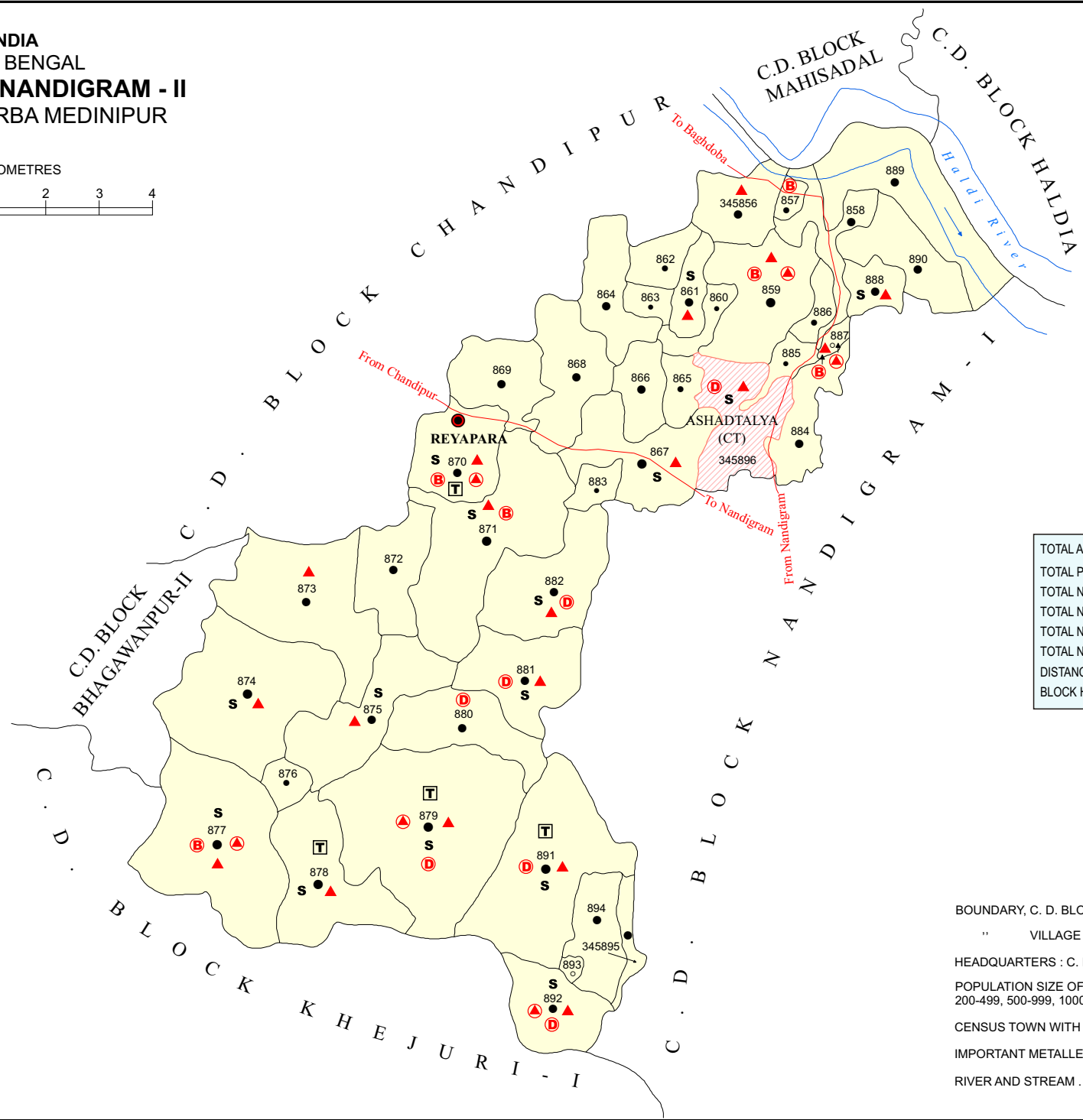
Availability of miscellaneous facilities (If amenities available code -Yes is given, If not available within the village , the distance range code viz; a for < 5 Kms, b for 5-10 Kms and c for 10+ kms of nearest place where facility is available is given).												Availability of electricity (Yes/No)			
Serial Number	Name of Village	ASHA (Accredited Social Health Activist)	Community centre with/without TV	Sports Field,	Sports Club / Recreation Centre	Cinema / Video Hall	Public Library	Public Reading Room	Newspaper Supply	Assembly Polling station	Birth & Death Registration Office	Power Supply for Domestic Use (ED)	Power Supply for Agricultural Use (EAG)	Power Supply for Commercial Use (EC)	Power Supply for All Uses (EA)
1	2	88	89	90	91	92	93	94	95	96	97	98	99	100	101
1709	Bara Nagar	Yes	b	a	Yes	b	a	a	Yes	a	a	Yes	No	No	No
1710	Chak Chilinga	Yes	Yes	Yes	Yes	Yes	Yes	Yes	Yes	Yes	Yes	Yes	No	No	No
1711	Kanchan Nagar	Yes	Yes	Yes	Yes	Yes	Yes	Yes	Yes	Yes	Yes	Yes	No	No	No
1712	Jalpai Part-VII	Yes	b	b	Yes	b	b	Yes	Yes	Yes	Yes	Yes	No	No	No
1713	Balibrindabanpur	Yes	Yes	a	a	b	a	a	a	a	a	Yes	No	No	No
1714	Kalicharanpur	Yes	b	b	Yes	b	b	Yes	Yes	Yes	Yes	Yes	No	No	No
1715	Saudikhali Jalpai	Yes	Yes	Yes	Yes	c	a	c	Yes	a	a	Yes	No	No	No
1716	Gangra	Yes	Yes	Yes	Yes	Yes	Yes	Yes	Yes	Yes	Yes	Yes	No	No	No
1717	Sona Chura	Yes	c	Yes	Yes	b	Yes	c	Yes	Yes	Yes	Yes	No	No	No
1718	Sonachura Jalpai	Yes	Yes	Yes	Yes	Yes	Yes	Yes	Yes	Yes	Yes	Yes	No	No	No
1719	Gagra Char	Yes	Yes	Yes	Yes	Yes	Yes	Yes	Yes	a	a	Yes	No	No	No
1720	Saudkhali Char	Yes	Yes	Yes	Yes	c	a	c	Yes	Yes	a	Yes	No	No	No
1721	Nakchira Char	Yes	c	b	Yes	a	b	c	Yes	a	a	Yes	No	No	No
1722	Charkende Mari	Yes	c	b	Yes	c	c	c	b	Yes	c	Yes	No	No	No
Block T O T A L :		96	47	41	54	12	21	26	83	83	23	98	15	31	15

Nearest Town		Land Use							
		Area under different types of land use (in hectares rounded up to one decimal place)							
Name	Distance range code i.e. a for < 5 Kms, b for 5-10 Kms and c for 10+ kms .	Forests	Area under Non-agricultural Uses	Barren and Un-cultivable land	Permanent Pastures and Other Grazing Lands	Land Under Miscellaneous Tree Crops etc.	Culturable Waste Land	Name of Village	Serial Number
102	103	104	105	106	107	108	109	2	1
TAMLUK	b	0	5.1	0	0	0	0	0 Bara Nagar	1709
HALDIA	b	0	5.6	0	0	0	0	0 Chak Chilinga	1710
HALDIA	b	0	38.1	0	0	0	0	0 Kanchan Nagar	1711
HALDIA	b	0	53.1	0	0	0	0	0 Jalpai Part-VII	1712
HALDIA	c	0	1.4	0	0	0	0	0 Balibrindabanpur	1713
HALDIA	b	0	55.9	0	0	0	46	46 Kalicharanpur	1714
HALDIA	b	0	29.7	0	0	0	0	0 Saudikhali Jalpai	1715
HALDIA	b	0	73	0	0	0	52	52 Gangra	1716
HALDIA	b	0	71.4	0	0	0	30	30 Sona Chura	1717
HALDIA	b	0	35.7	0	0	0	0	0 Sonachura Jalpai	1718
HALDIA	b	0	1.8	0	0	0	0	0 Gagra Char	1719
HALDIA	b	0	2.3	0	0	0	0	0 Saudkhali Char	1720
HALDIA	b	0	251.7	0	0	0	156	156 Nakchira Char	1721
HALDIA	b	0	40.1	0	0	0	0	0 Charkende Mari	1722
0		0	1559	0	0	0	377	: Block T O T A L	

Land Use												
Area under different types of land use (in hectares rounded up to one decimal place)							Area irrigated by source (in hectare).					
Serial Number	Name of Village	Fallow lands other than current fallows	Current Fallows	Net Area Sown	Total Irrigated Land Area	Total Un-irrigated Land Area	Canals (C)	Wells/Tube-wells(W/TW)	Tanks/Lakes(T/L)	Water Falls(WF)	Others(O)	
1	2	110	111	112	113	114	115	116	117	118	119	
1709	Bara Nagar	0	0	60.9	20.4	40.5	0	0	0	0	20.4	
1710	Chak Chilinga	0	0	48.5	18	30.5	0	0	0	0	18	
1711	Kanchan Nagar	0	0	221	98	123	0	0	0	0	98	
1712	Jalpai Part-VII	0	0	511	108	403	0	0	0	0	108	
1713	Balibrindabanpur	0	0	9.5	2	7.5	0	0	0	0	2	
1714	Kalicharanpur	0	0	682	107	575	0	0	0	0	107	
1715	Saudikhali Jalpai	0	0	135	35	100	0	0	0	0	35	
1716	Gangra	0	0	333.5	5	328.5	0	0	0	0	5	
1717	Sona Chura	0	0	330	10	320	0	0	0	0	10	
1718	Sonachura Jalpai	0	0	156	56	100	0	0	0	0	56	
1719	Gagra Char	0	0	322	6	316	0	0	0	0	6	
1720	Saudkhali Char	0	0	450	0	450	0	0	0	0	0	
1721	Nakchira Char	0	0	1030	50	980	0	0	0	0	50	
1722	Charkende Mari	0	0	486	136	350	0	0	0	0	136	
Block T O T A L :		0	0	15992	4040.5	11952	0	1789.3	0	0		

Name of three most important commodities manufactured			Name of Village	Serial Number
First	Second	Third		
120	121	122	2	1
			Bara Nagar	1709
			Chak Chilinga	1710
			Kanchan Nagar	1711
			Jalpai Part-VII	1712
			Balibrindabanpur	1713
			Kalicharanpur	1714
			Saudikhali Jalpai	1715
			Gangra	1716
			Sona Chura	1717
			Sonachura Jalpai	1718
			Gagra Char	1719
			Saudkhali Char	1720
			Nakchira Char	1721
			Charkende Mari	1722
			: Block T O T A L	

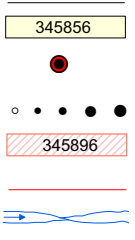
INDIA
WEST BENGAL
C. D. BLOCK NANDIGRAM - II
DISTRICT PURBA MEDINIPUR



TOTAL AREA OF THE C. D. BLOCK	105.74 Sq. Kms.
TOTAL POPULATION OF THE C. D. BLOCK	123219
TOTAL NUMBER OF VILLAGES	40
TOTAL NUMBER OF INHABITED VILLAGES	40
TOTAL NUMBER OF CENSUS TOWNS	1
TOTAL NUMBER OF STATUTORY TOWNS	NIL
DISTANCE FROM DISTRICT HEADQUARTERS TO C. D. BLOCK HEADQUARTERS (APPROX.)	40 Kms.

- HIGH SCHOOL / INTER COLLEGE . **S**
- TECHNICAL INSTITUTIONS **T**
- BANK **B**
- DISPENSARY **D**
- PRIMARY HEALTH CENTRE **A**
- OTHER MEDICAL SERVICES **▲**

- BOUNDARY, C. D. BLOCK
- " VILLAGE WITH MDDS CODE
- HEADQUARTERS : C. D. BLOCK
- POPULATION SIZE OF VILLAGES : BELOW 200, 200-499, 500-999, 1000-4999, 5000 AND ABOVE
- CENSUS TOWN WITH MDDS CODE
- IMPORTANT METALLED ROADS
- RIVER AND STREAM



Alphabetical List of Villages

Name of the CD Block : Nandigram-II

CD Block Code (2011) : 0332

Sl. No.	Name of the Village	PLCN 2001	MDDS PLCN 2011
1	2	3	4
1	Amda Bad	03655200	345879
2	Amratalya	03654000	345867
3	Baishnab Chak	03654900	345876
4	Balarampur Part-I	03656000	345886
5	Balarampur Part-II	03656100	345887
6	Bara Nara Singhapur Part-I	03655700	345884
7	Bayal	03653200	345859
8	Bheturya	03655500	345882
9	Birulia	03655000	345877
10	Chironjibpur	03653700	345864
11	Dakhin Kiyakhali	03656700	345893
12	Dinbhuni Chak	03653600	345863
13	Ghol Pukurya	03654700	345874
14	Gopal Chak	03656400	345890
15	Gopalpur	03654200	345869
16	Hanu Bhunya	03654600	345873
17	Jalpai Part-II	03653100	345858
18	Jalpai Part-III	03656300	345889
19	Jayanpur	03653900	345866
20	Kamalpur	03656500	345891
21	Kanakpur	03653300	345860
22	Khodambari	03654400	345871
23	Kiyakhali	03656900	345895
24	Krishnagar	03655400	345881
25	Mangalchak	03652900	345856
26	Monoharpur	03654100	345868
27	Narasinghapur Jalpai	03655900	345885
28	Narayanchak	03653400	345861
29	Naya Chak Bayal	03653000	345857
30	Pathuria	03653800	345865
31	Ramchak	03656200	345888
32	Rani Chak	03656600	345892
33	Rankinipur	03654800	345875
34	Reye Para	03654300	345870
35	Sanibari	03655300	345880
36	Satgabari	03656800	345894
37	Shibrampur	03654500	345872
38	Subdi	03655100	345878
39	Tentul Bari	03653500	345862
40	Thakur Chak	03655600	345883

Census of India 2011
Amenities and Land use

Serial Number	Name of Village	Location code no.	Total area of the village (in hectares rounded up to one decimal place)	Total population (2011 census)	Number of households (2011 census)	Number of educational amenities available in village, the distance range code viz; a for 0-5 kms, b for 5-10 kms, c for 10+ kms of nearest place where facility is available							
						Pre-Primary school (PP)	Primary school (P)	Middle school (M)	Secondary School (S)	Senior Secondary school (SS)	Degree college of arts, science & commerce (ASC)	Engineering college(EC)	Medical college (MC)
1	2	3	4	5	6	7	8	9	10	11	12	13	14
Name of District:-Purba Medinipur Name of CD Block:-Nandigram - II													
1723	Mangalchak	345856	197.1	3038	686	6	5	a		c			
1724	Naya Chak Bayal	345857	32.1	600	135	1	1						
1725	Jalpai Part-II	345858	121.3	1969	415	1	1	c	a	a	b	c	c
1726	Bayal	345859	373.5	5543	1207	7	7	1	b		c		
1727	Kanakpur	345860	49.8	268	61	1	1	a					
1728	Narayanchak	345861	103.2	1216	264	1	2	1	1	1			
1729	Tentul Bari	345862	99.1	591	131	1	1	a			b		
1730	Dimbhuni Chak	345863	53.8	423	102		a		a		b		
1731	Chironjibpur	345864	220.6	2224	534	2	2	a			c		
1732	Pathuria	345865	118.9	956	214	2	3	a	a	a	b	c	c
1733	Jayanpur	345866	146.1	1794	362	1	1	a	a	a	c	c	c
1734	Amratalya	345867	356.5	5287	1136	6	7	1	2	a	b	c	c
1735	Monoharpur	345868	294.3	2997	724	3	4	2	a	a	b	c	c
1736	Gopalpur	345869	283.5	3336	743	3	3	a	a	a	b	c	c
1737	Reye Para	345870	255.4	3059	654	4	4	2	3	3	b	c	c
1738	Khodambari	345871	604.6	7359	1623	10	9	2	2	1	b	c	c
1739	Shibrampur	345872	251.4	1784	430	2	2	a	a	a	b	c	c
1740	Hanu Bhunya	345873	545.3	4768	1082	6	6	2	a	a	b	c	c
1741	Ghol Pukurya	345874	655.2	7053	1592	8	8	2	2	1	c	c	c
1742	Rankinipur	345875	373.5	3777	853	3	3	1	2	2	b	c	c
1743	Baishnab Chak	345876	64.8	897	207	1	1	a	a	a	c	c	c
1744	Birulia	345877	657.2	6744	1506	10	9	2	1	1	c	c	c
1745	Subdi	345878	376.4	5615	1168	7	7	2	2	1	c	c	c
1746	Amda Bad	345879	901.6	10833	2347	12	13	3	3	2	c	c	c
1747	Sanibari	345880	301.4	2697	658	3	4	a	a	a	a	c	c
1748	Krishnagar	345881	357.6	3875	795	5	5	1	1	a	b	c	c
1749	Bheturya	345882	357.6	4695	1026	4	4	2	1	a	b	c	c
1750	Thakur Chak	345883	74.1	445	103	1	2	a	a	a	b	c	c
1751	Bara Nara Singhapur Part-I	345884	173.3	1584	350	1	1	a	a	a	b	c	c
1752	Narasinghapur Jalpai	345885	61.9	421	88	2	2	a	a	a	b	c	c
1753	Balarampur Part-I	345886	57.5	914	188	1	1	1	a	a	b	c	c
1754	Balarampur Part-II	345887	24.9	17	4	a	a	a	a	a	b	c	c
1755	Ramchak	345888	141.6	1971	426	3	3	1	1	a	b	c	c
1756	Jalpai Part-III	345889	261.4	1639	310	a	a	a	a	a	b	c	c
1757	Gopal Chak	345890	247.7	3413	712	2	2	1	a	a	b	c	c
1758	Kamalpur	345891	620	7815	1622	7	6	2	1	1	b	c	c
1759	Rani Chak	345892	215	3185	682	5	4	2	1	1	c	c	
1760	Dakhin Kiyakhali	345893	20.3	27	6	b	a	b	a	b	b	b	c
1761	Satgabari	345894	181.7	2004	388	2	3	c	b	b	b	b	b
1762	Kiyakhali	345895	57.5	1112	225	2	3	b	b	b	b	b	c
Block T O T A L :			10288.7	117945	25759	136	140	31	23	14	0	0	0

- Village Directory

(As in 2009)

le. (If not available within the < 5 Kms, b for 5-10 Kms and c cility is available is given).						Number of Medical Amenities available. (If not available within the village , the distance range code viz; a for < 5 Kms, b for 5-10 Kms and c for 10+ kms of nearest place where facility is available is given).						Name of Village	Serial Number					
Management institute (MI)	Polytechnic (Pt)	Vocational training school /ITI	Non-formal training centre (NFTC)	Special school for disabled (SSD)	Others (specify)	Community health centre (CHC)	Primary health centre (PHC)	Primary health sub centre (PHS)	Maternity and child welfare centre (MCW)	T.B. clinic (TBC)	Hospital-allopathic (HA)			Hospital-alternative medicine (HO)	Dispensary (D)	Veterinary hospital (VH)	Mobile health clinic (MHC)	Family welfare centre (FWC)
15	16	17	18	19	20	21	22	23	24	25	26	27	28	29	30	31	2	1

Location CodeNo:-345

Location CodeNo:-0332

		b	a			b	a	1	b			b		b			Mangalchak	1723
						b	a		b			b		b			Naya Chak Bayal	1724
c	c	b		c		a	a	b			b	c					Jalpai Part-II	1725
		b				b	1	1	b		b		b				Bayal	1726
		b				b		b	b		b	b		b			Kanakpur	1727
						b		1	b		b		b				Narayanchak	1728
						a					b		b	b			Tentul Bari	1729
		b				2	a										Dinbhuni Chak	1730
						b	a		b		c		b				Chironjibpur	1731
c	c	a		c		a	a				a			c			Pathuria	1732
c	a			c		a	a				a			c			Jayanpur	1733
c	c	b		c		b		1			b			c			Amratalya	1734
c	c	a		c		a	a							a			Monoharpur	1735
c	c	a		c		a					a			c			Gopalpur	1736
c	c	1		c		2	1	1			1			c			Reye Para	1737
c	c	c				3		1									Khodambari	1738
c	c	a	c	c		a	a	a		a							Shibrampur	1739
c	c	a	c	c		a	a	1	a	a				a			Hanu Bhunya	1740
c	c	b	c	c		b	a	1	b	b							Ghol Pukurya	1741
c	a	a	c	c		a	a	1	a	a							Rankinipur	1742
c	c	a	b			b	a	a	b	c	b	b	b	c		b	Baishnab Chak	1743
c	c	b	c	c		b	1	1	b	b							Birulia	1744
c	c	2	c	c		1	a	1	c	c		a	a	c		c	Subdi	1745
c	c	2	c	c		c	1	1	c	c		1	1	c		c	Amda Bad	1746
c	c	c	c	c	c	c	a	a	a	c	a			1			Sanibari	1747
c	c	c						1					1				Krishnagar	1748
c	c	c						1					1				Bheturya	1749
c	c	a		c				a			a			c			Thakur Chak	1750
c	c	c	a	c	c	c	a	a	c	c	c	c	a	c	c	c	Bara Nara Singhapur Part-I	1751
c	c	b		c	1		a	a	b		b						Narasinghapur Jalpai	1752
c	c	b		c			b	b	b		b	c	a				Balarampur Part-I	1753
c	c	b		c			1	1	b		b	c					Balarampur Part-II	1754
c	c	b		c				1									Ramchak	1755
c	c	b		c			a	a	b		b	c					Jalpai Part-III	1756
c	c	a		c													Gopal Chak	1757
c	c	1	c	c		c	a	1	2	c	c	c	5		c		Kamalpur	1758
c	c	c	c	c		a	1	1	a	a	a	a	2	a			Rani Chak	1759
c	c	c	c	c	c	c	b	a	c	c	b	b	a	b			Dakhin Kiyakhali	1760
c	c	c	c	c		b	b	b	b	c	b	c	b	b		b	Satgabari	1761
c	c	c	c	c	c	c	c	b	c	c	b		b	a	b	c	Kiyakhali	1762
0	0	6	0	0	1	8	6	18	2	0	1	1	11	0	0	0	: Block TOTAL	

Serial Number	Name of Village	Number of Non-Government Medical Amenities available.							Availability of drinking water - Yes / No							
		Charitable non Govt. hospital/Nursing home.	Medical practitioner with MBBS Degree	Medical practitioner with other degree	Medical practitioner with no degree	Traditional practitioner and faith healer	Medicine Shop	Others	Tap water (Treated/Untreated)	Well water (Covered / Uncovered well)	Hand Pump	Tube wells / Bore well	Spring	River / Canal	Tank / Pond / Lake	Others
1	2	32	33	34	35	36	37	38	39	40	41	42	43	44	45	46

1723	Mangalchak	0	0	0	0	0	2	0	No	No	No	Yes	No	Yes	Yes	No
1724	Naya Chak Bayal	0	0	0	0	0	0	0	No	No	Yes	No	No	Yes	Yes	No
1725	Jalpai Part-II	2	2	2	0	0	2	0	No	No	Yes	No	No	No	Yes	No
1726	Bayal	0	0	0	0	0	0	0	No	No	No	No	No	No	No	No
1727	Kanakpur	0	0	0	0	0	0	0	No	No	No	Yes	No	Yes	Yes	No
1728	Narayanchak	0	0	0	0	0	0	0	No	No	No	Yes	No	Yes	Yes	No
1729	Tentul Bari	0	0	0	0	0	0	0	No	No	Yes	Yes	No	Yes	Yes	No
1730	Dimbhuni Chak	0	0	0	0	0	0	0	No	No	Yes	Yes	No	Yes	Yes	No
1731	Chironjibpur	0	0	0	0	0	0	0	No	No	No	Yes	No	No	Yes	No
1732	Pathuria	0	0	0	1	0	0	0	No	No	Yes	No	No	No	Yes	No
1733	Jayanpur	0	0	0	1	0	0	0	No	No	Yes	No	No	No	Yes	No
1734	Amratalya	0	0	0	1	4	0	0	No	No	Yes	No	No	No	Yes	No
1735	Monoharpur	0	1	1	4	0	0	0	No	No	Yes	Yes	No	No	Yes	No
1736	Gopalpur	0	1	0	2	0	0	0	Yes	No	Yes	Yes	No	No	Yes	No
1737	Reye Para	0	1	2	2	0	8	0	Yes	Yes	Yes	No	No	No	Yes	No
1738	Khodambari	0	0	0	0	0	1	0	No	No	No	Yes	No	No	Yes	No
1739	Shibrampur	0	0	1	4	0	1	0	No	No	Yes	Yes	No	No	No	No
1740	Hanu Bhunya	0	0	3	5	0	1	0	No	No	Yes	Yes	No	No	No	No
1741	Ghol Pukurya	0	0	4	6	3	0	0	No	No	Yes	Yes	No	No	No	No
1742	Rankinipur	0	0	4	4	0	2	0	No	No	Yes	Yes	No	No	No	No
1743	Baishnab Chak	0	0	0	0	0	0	0	No	No	Yes	No	No	No	No	No
1744	Birulia	0	0	4	6	0	3	0	No	No	Yes	Yes	No	No	No	No
1745	Subdi	1	1	6	0	0	2	0	No	No	Yes	No	No	Yes	Yes	No
1746	Amda Bad	0	0	0	0	0	4	0	No	No	Yes	No	No	No	Yes	No
1747	Sanibari	0	1	0	3	0	1	0	No	No	Yes	No	No	Yes	Yes	No
1748	Krishnagar	0	0	0	0	0	1	0	No	No	No	Yes	No	Yes	Yes	No
1749	Bheturya	0	0	0	0	0	1	0	No	No	No	Yes	No	Yes	Yes	No
1750	Thakur Chak	0	0	0	3	0	1	0	No	No	Yes	Yes	No	No	Yes	No
1751	Bara Nara Singhapur Part-I	0	0	0	1	0	0	0	No	No	Yes	Yes	No	No	Yes	No
1752	Narasinghapur Jalpai	0	0	0	0	0	0	0	No	No	Yes	No	No	No	Yes	No
1753	Balarampur Part-I	0	0	0	0	0	0	0	No	No	Yes	No	No	No	No	Yes
1754	Balarampur Part-II	0	0	0	0	0	0	0	Yes	No	Yes	No	No	No	Yes	No
1755	Ramchak	0	0	0	2	0	0	0	No	No	Yes	No	No	No	Yes	No
1756	Jalpai Part-III	0	0	0	0	0	0	0	No	No	Yes	No	No	No	Yes	No
1757	Gopal Chak	0	0	0	0	0	0	0	No	No	Yes	No	No	No	Yes	No
1758	Kamalpur	0	0	0	3	0	0	0	No	No	Yes	No	No	No	Yes	No
1759	Rani Chak	0	0	0	3	0	0	0	No	No	Yes	No	No	No	Yes	No
1760	Dakhin Kiyakhali	0	0	0	1	0	0	0	No	No	No	No	No	No	Yes	No
1761	Satgabari	0	0	0	1	0	0	0	No	No	Yes	No	No	No	Yes	No
1762	Kiyakhali	0	0	0	1	0	0	0	No	No	Yes	No	No	No	Yes	No
Block T O T A L :		3	7	27	54	7	30	0	3	1	31	18	0	10	32	1

Availability of toilet & others Yes / No				Communication and transport facilities (If amenities available code -Yes is given except for Village Pin Code ,If not available within the village , the distance range code viz; a for < 5 Kms, b for 5-10 Kms and c for 10+ kms of nearest place where facility is available is given).									
Community toilet including bath.	Community toilet excluding bath.	Rural sanitary mart or sanitary hardware outlet available near the village.	Community bio- gas or recycle of waste for productive use.	Post office(PO)	Sub post office (SPO)	Post & Telegraph office (P&TO)	Village Pin Code	Telephones (Land lines)	Public call office (PCO)	Mobile phone coverage	Name of Village	Serial Number	
47	48	49	50	51	52	53	54	55	56	57	2	1	

No	No	No	No	a	a	c	721656	Yes	b	Yes	Mangalchak	1723
No	No	No	No	a		c	721656	Yes	b	Yes	Naya Chak Bayal	1724
No	No	No	No	a	Yes	b	721656	Yes	b	Yes	Jalpai Part-II	1725
No	No	No	No	Yes		c	721656	Yes	c	Yes	Bayal	1726
No	No	No	No	a	a	c	721656	a	c	b	Kanakpur	1727
No	No	No	No	a	a	c	721656	a	c	b	Narayanchak	1728
No	No	No	No	b		c	721656	b	b	Yes	Tentul Bari	1729
No	No	No	No	b		c	721656	b	b	Yes	Dinhuni Chak	1730
No	No	No	No	b		c	721656	Yes	b	Yes	Chironjibpur	1731
No	No	No	No	a	a	Yes	721656	Yes	b	Yes	Pathuria	1732
No	No	No	No	a	a	a	721650	Yes	c	Yes	Jayanpur	1733
No	No	No	No	Yes	b	b	721656	Yes	b	Yes	Amratalya	1734
No	No	No	No	Yes		a	721650	Yes	c	Yes	Monoharpur	1735
No	No	No	No	a	a	a	721650	Yes	b	Yes	Gopalpur	1736
No	No	No	No	Yes	Yes	Yes	721650	Yes	c	Yes	Reye Para	1737
No	No	No	No	Yes		b	721650	Yes	b	Yes	Khodambari	1738
No	No	Yes	No	Yes	a	a	721650	Yes	b	Yes	Shibrampur	1739
No	No	No	No	Yes	a	a	721625	Yes	c	Yes	Hanu Bhunya	1740
No	Yes	No	No	Yes	b	b	721650	Yes	b	Yes	Ghol Pukurya	1741
No	No	No	No	Yes	a	a	721650	Yes	c	Yes	Rankinipur	1742
No	No	No	No	a	b	b	721650	a	b	Yes	Baishnab Chak	1743
Yes	Yes	No	No	Yes	b	b	721650	Yes	c	Yes	Birulia	1744
No	No	No	No	Yes	c	c	721430	c	b	Yes	Subdi	1745
No	No	No	No	Yes	c	c	721650	c	b	Yes	Amda Bad	1746
No	No	No	No	a	c	c	721650	a	b	b	Sanibari	1747
No	No	No	No	Yes		c	721650	Yes	b	Yes	Krishnagar	1748
No	No	No	No	Yes		c	721650	Yes	c	Yes	Bheturya	1749
No	No	No	No	a	a	a	721656	Yes	c	Yes	Thakur Chak	1750
No	No	Yes	No	a	b	b	721656	Yes	b	Yes	Bara Nara Singhapur Part-I	1751
No	No	No	No	a	b	b	721656	a	c	b	Narasinghapur Jalpai	1752
No	No	No	No	a	a	a	721636	Yes	b	Yes	Balarampur Part-I	1753
No	No	No	No	Yes	a	a	721656	Yes	b	a	Balarampur Part-II	1754
No	No	No	No	a	a	a	721656	Yes	c	Yes	Ramchak	1755
No	No	No	No	a	a	b	721656	Yes	c	Yes	Jalpai Part-III	1756
No	No	No	No	Yes	a	a	721656	Yes	b	Yes	Gopal Chak	1757
No	No	No	No	Yes	b	b	721650	a	b	Yes	Kamalpur	1758
No	No	No	No	a	a	c	721659	a	c	b	Rani Chak	1759
No	No	No	No	a	b	b	721646	b	c	b	Dakhin Kiyakhali	1760
No	No	No	No	a	b	b	721646	b	b	Yes	Satgabari	1761
No	No	No	No	Yes	b	b	721646	b	b	Yes	Kiyakhali	1762
1	2	2	0	18	2	2	40	26	0	33	: Block T O T A L	

Communication and transport facilities (If amenities available code -Yes is given except for Village Pin Code ,If not available within the village , the distance range code viz; a for < 5 Kms, b for 5-10 Kms and c for 10+ kms of nearest place where facility is available is given).												Village connected to highway (If amenities available code viz; a for < 5 Kms, b for 5-10 Kms and c for 10+ kms of nearest place where facility is available is given).				
Serial Number	Name of Village	Internet cafes/ Common service centre (CSC)	Private courier facility	Bus service (Public & Private)	Railway stations	Auto/Modified Autos	Taxis and Vans	Tractors	Cycle-pulled rickshaws(Manual & Machine driven)	Carts driven by animals	Sea /River ferry service	Connected to national highway(NH)	Connected to state highway(SH)	Connected to major district road (MDR)	Connected to others district road	Pucca roads
1	2	58	59	60	61	62	63	64	65	66	67	68	69	70	71	72

1723	Mangalchak	b	Yes	Yes	c	c	Yes	a	Yes	c	Yes	b		Yes	b	a
1724	Naya Chak Bayal	b	b	a	c	c	Yes	b	Yes	c	Yes	b		Yes		Yes
1725	Jalpai Part-II	a	b	a	b	b	Yes	b	Yes	c	c	b	b	a	a	a
1726	Bayal	c	c	b	c	c	Yes	b	Yes	c	c	b				Yes
1727	Kanakpur	c	b	b	c	c	a	b	Yes	c	c	b	b	b		a
1728	Narayanchak	c	b	b	c	c	a	b	Yes	c	c	b	b	b	a	a
1729	Tentul Bari	b	Yes	b	c	a	Yes	a	Yes	c	c	c				a
1730	Dimbhuni Chak	b	Yes	b	c	c	Yes	a	Yes	c	c	c				a
1731	Chironjibpur	c	Yes	b	c	c	Yes	b	Yes	c	c	b				a
1732	Pathuria	c	b	Yes	c	c	Yes	b	Yes	c	c	c	c			b
1733	Jayanpur	c	b	a	c	a	Yes	Yes	Yes	c	c	c	c			a
1734	Amratalya	c	b	a	c	Yes	Yes	b	Yes	c	c	c	c	Yes	Yes	a
1735	Monoharpur	b	b	a	c	c	Yes	a	a	c	c	c	b	Yes	Yes	a
1736	Gopalpur	b	b	Yes	c	c	Yes	b	Yes	c	c	c	b	Yes		Yes
1737	Reye Para	b	b	Yes	c	Yes	Yes	b	Yes	c	c	a		Yes		Yes
1738	Khodambari	Yes	c	Yes	c	c	Yes	b	Yes	c	c	c	b		Yes	a
1739	Shibrampur	c	c	a	c	a	Yes	b	Yes	c	c	c	c	c	Yes	Yes
1740	Hanu Bhunya	a	b	a	c	a	Yes	b	Yes	c	c	c	c	b	Yes	Yes
1741	Ghol Pukurya	c	c	b	b	c	Yes	a	Yes	c	c	c	b	b	Yes	Yes
1742	Rankinipur	b	b	a	c	a	a	b	Yes	c	c	c	c	a	Yes	a
1743	Baishnab Chak	c	b	b	c	a	a	b	Yes	c	c	c	b	b	a	a
1744	Birulia	c	c	b	b	c	Yes	b	Yes	c	c	c	b	b	Yes	Yes
1745	Subdi	c	c	b	c	c	Yes	a	Yes	c	c	c	c	c	c	a
1746	Amda Bad	c	c	b	c	c	Yes	Yes	Yes	c	c	c	c	c	c	Yes
1747	Sanibari	c	b	a	b	b	Yes	b	Yes	c	c	c	c	a	Yes	a
1748	Krishnagar	c	b	b	c	b	b	a	Yes	c	c	c	c		Yes	a
1749	Bheturya	c	b	Yes	c	c	Yes	b	Yes	c	c	c	b		Yes	a
1750	Thakur Chak	c	b	a	c	c	Yes	c	Yes	c	c	b	b		Yes	a
1751	Bara Nara Singhapur Part-I	a	c	b	c	c	Yes	a	Yes	c	c	c	c	Yes	a	Yes
1752	Narasinghapur Jalpai	a	c	Yes	c	c	a	Yes	Yes	c	c	b	c	Yes	a	b
1753	Balarampur Part-I	a	b	a	c	a	Yes	a	Yes	c	c	b	c	Yes	a	b
1754	Balarampur Part-II	b	b	a	c	c	Yes	c	Yes	c	c	b	b	Yes	a	b
1755	Ramchak	a	b	b	b	c	Yes	c	Yes	c	c	b	c	a	a	b
1756	Jalpai Part-III	a	b	a	b	b	a	b	Yes	c	c	b	b	Yes	Yes	b
1757	Gopal Chak	a	b	b	b	a	Yes	Yes	Yes	c	c	b	c	a	a	b
1758	Kamalpur	c	c	b	c	b	Yes	b	Yes	c	c	c	c	c	c	b
1759	Rani Chak	c	c	a	c	c	Yes	a	Yes	c	c	c	a	c	c	Yes
1760	Dakhin Kiyakhali	b	b	b	c	b	a	b	Yes	c	c	c	c	c	b	b
1761	Satgabari	c	b	b	c	c	a	b	Yes	c	c	c	c	b	b	b
1762	Kiyakhali	c	b	b	c	b	b	a	Yes	Yes	c	c	c	c	b	b

Block T O T A L : 1 4 7 0 2 30 4 39 1 2 0 0 11 13 11

ys,village roads, banks & credit societies
 :-Yes is given, If not available within the
 code viz; a for < 5 Kms, b for 5-10 Kms
 place where facility is available is given).

Availability of miscellaneous facilities (If amenities available code -Yes is given, If not
 available within the village , the distance range code viz; a for < 5 Kms, b for 5-10 Kms
 and c for 10+ kms of nearest place where facility is available is given).

Kutchcha roads	Water bounded macadam(WBM) roads	Navigable waterway (river/canal)(NW)	Footpaths (FP)	Commercial & Co-operative Banks	ATM	Agricultural Credit Societies	Self-Help Group (SHG)	Public distribution system (PDS) shop	Mandis / Regular market	Weekly Haat	Agricultural marketing society	Integrated Child Development Scheme (Nutritional Centres)	Anganwadi Centre (Nutritional Centres)	Others (Nutritional Centres)	Name of Village	Serial Number
73	74	75	76	77	78	79	80	81	82	83	84	85	86	87	2	1

a		Yes	Yes		c	c	Yes	Yes	b	Yes	Yes	Yes	Yes	Yes	Mangalchak	1723
a				Yes		c	Yes	Yes	b	Yes	Yes	Yes	Yes	Yes	Naya Chak Bayal	1724
Yes	b	c	c	a	b	c	Yes	Yes	c	Yes	Yes	Yes	Yes	Yes	Jalpai Part-II	1725
a				Yes		c	Yes	Yes	c	Yes	Yes	Yes	Yes	Yes	Bayal	1726
Yes	a	Yes	Yes		b	c	Yes	Yes	c	b	b	Yes	Yes	Yes	Kanakpur	1727
Yes	a	Yes	Yes		b	c	Yes	Yes	c	b	b	Yes	Yes	Yes	Narayanchak	1728
Yes		Yes	Yes		b	c	Yes	Yes	c	b	b	a	a	Yes	Tentul Bari	1729
Yes		Yes	Yes		b	c	Yes	Yes	Yes	b	b	Yes	a	Yes	Dinbhuni Chak	1730
a		Yes	Yes		c	c	Yes	Yes	c	a	Yes	Yes	Yes	Yes	Chironjibpur	1731
Yes	Yes		Yes	a	b	c	Yes	a	c	a	b	Yes	Yes	Yes	Pathuria	1732
a	Yes		Yes	a	c	c	Yes	a	c	a	b	Yes	Yes	Yes	Jayanpur	1733
a	Yes		Yes	b	b	Yes	Yes	Yes	c	Yes	b	Yes	Yes	Yes	Amratalya	1734
a	Yes		Yes	a	b	c	Yes	Yes	c	a	b	Yes	Yes	Yes	Monoharpur	1735
a	Yes		Yes	a	b	c	Yes	a	c	b	Yes	Yes	Yes	a	Gopalpur	1736
a	Yes		Yes	Yes	b	Yes	Yes	Yes	Yes	Yes	b	Yes	Yes	Yes	Reye Para	1737
Yes	Yes			Yes		Yes	Yes	Yes	Yes	Yes	Yes	Yes	Yes	Yes	Khodambari	1738
a			Yes	a	c	Yes	Yes	Yes	c	Yes	Yes	b	Yes	Yes	Shibrampur	1739
a			Yes		a	Yes	Yes	Yes	Yes	Yes	Yes	Yes	Yes	Yes	Hanu Bhunya	1740
a			Yes		c	Yes	Yes	c	Yes	Yes	b	Yes	Yes	Yes	Ghol Pukurya	1741
a			Yes		c	Yes	Yes	c	a	b	Yes	Yes	Yes	Yes	Rankinipur	1742
a	b	c	Yes		a	c	Yes	Yes	Yes	Yes	Yes	Yes	Yes	Yes	Baishnab Chak	1743
a		c	Yes	Yes		Yes	Yes	Yes	Yes	Yes	Yes	Yes	Yes	Yes	Birulia	1744
Yes	b	b	b	c	c	Yes	Yes	Yes	c	Yes	c	Yes	Yes	Yes	Subdi	1745
Yes		b	b	c	c	Yes	Yes	Yes	c	Yes	Yes	Yes	Yes	Yes	Amda Bad	1746
Yes			Yes	a	c	c	Yes	Yes	c	a	a	Yes	Yes	Yes	Sanibari	1747
Yes	Yes			b	b	c	Yes	Yes	c	Yes	Yes	Yes	Yes	Yes	Krishnagar	1748
Yes	Yes					Yes	Yes	Yes	c	Yes	Yes	Yes	Yes	Yes	Bheturya	1749
a	Yes		Yes	a	b	c	Yes	Yes	c	a	b	Yes	Yes	Yes	Thakur Chak	1750
Yes	Yes	b	Yes	b	c	c	Yes	a	c	a	c	c	Yes	Yes	Bara Nara Singhapur Part-I	1751
Yes	b	c	c	a	b	c	Yes	Yes	Yes	Yes	Yes	Yes	Yes	Yes	Narasinghapur Jalpai	1752
Yes	b	c	c	a	b	Yes	Yes	Yes	c	Yes	Yes	Yes	Yes	Yes	Balarampur Part-I	1753
Yes		c	c	Yes	a	Yes	Yes	Yes	c	Yes	Yes	Yes	Yes	Yes	Balarampur Part-II	1754
Yes	b	c	c	a	b	c	Yes	Yes	c	Yes	Yes	Yes	Yes	Yes	Ramchak	1755
Yes	b	c	c	a	b	c	Yes	Yes	Yes	Yes	Yes	Yes	Yes	Yes	Jalpai Part-III	1756
Yes	b	c	c	a	b	Yes	Yes	Yes	c	Yes	Yes	Yes	Yes	Yes	Gopal Chak	1757
Yes	b	b	Yes	b	c	Yes	Yes	c	c	a	b	Yes	Yes	Yes	Kamalpur	1758
Yes	a				c	c	Yes	Yes	c	a	a	Yes	Yes	Yes	Rani Chak	1759
Yes	b	b	b	b	c	c	Yes	c	c	a	Yes	c	c	Yes	Dakhin Kiyakhali	1760
Yes	b	b	b	b	c	c	Yes	a	c	a	b	Yes	Yes	Yes	Satgabari	1761
Yes	b	b	Yes	b	c	c	Yes	a	c	a	b	Yes	Yes	Yes	Kiyakhali	1762

24 11 6 23 6 0 13 40 32 8 22 22 35 37 39 : Block T O T A L

Availability of miscellaneous facilities (If amenities available code -Yes is given, If not available within the village , the distance range code viz; a for < 5 Kms, b for 5-10 Kms and c for 10+ kms of nearest place where facility is available is given).												Availability of electricity (Yes/No)			
Serial Number	Name of Village	ASHA (Accredited Social Health Activist)	Community centre with/without TV	Sports Field,	Sports Club / Recreation Centre	Cinema / Video Hall	Public Library	Public Reading Room	Newspaper Supply	Assembly Polling station	Birth & Death Registration Office	Power Supply for Domestic Use (ED)	Power Supply for Agricultural Use (EAG)	Power Supply for Commercial Use (EC)	Power Supply for All Uses (EA)
1	2	88	89	90	91	92	93	94	95	96	97	98	99	100	101

1723	Mangalchak	Yes	Yes	Yes	Yes	Yes	Yes	Yes	Yes	Yes	Yes	Yes	Yes	Yes	Yes
1724	Naya Chak Bayal	Yes	Yes	Yes	Yes	Yes	Yes	Yes	Yes	Yes	Yes	Yes	Yes	Yes	Yes
1725	Jalpai Part-II	Yes	Yes	Yes	Yes	Yes	Yes	Yes	Yes	Yes	Yes	Yes	No	Yes	No
1726	Bayal	Yes	Yes	Yes	Yes	Yes	Yes	Yes	Yes	Yes	Yes	Yes	Yes	Yes	Yes
1727	Kanakpur	Yes	Yes	Yes	Yes	b	b	b	Yes	Yes	Yes	Yes	Yes	Yes	Yes
1728	Narayanchak	Yes	Yes	Yes	Yes	b	b	b	Yes	Yes	Yes	Yes	Yes	Yes	Yes
1729	Tentul Bari	Yes	Yes	a	a	b	b	b	Yes	b	b	Yes	No	No	No
1730	Dimbhuni Chak	Yes	Yes	a	a	b	b	b	Yes	b	b	Yes	No	No	No
1731	Chironjibpur	Yes	Yes	Yes	Yes	Yes	Yes	Yes	Yes	Yes	Yes	Yes	Yes	Yes	Yes
1732	Pathuria	Yes	a	a	Yes	b	a	Yes	Yes	Yes	Yes	Yes	Yes	Yes	Yes
1733	Jayanpur	Yes	a	a	Yes	b	a	a	Yes	Yes	Yes	Yes	Yes	Yes	Yes
1734	Amratalya	Yes	b	a	Yes	b	b	b	Yes	Yes	Yes	Yes	Yes	Yes	Yes
1735	Monoharpur	Yes	a	a	Yes	b	a	a	Yes	Yes	Yes	Yes	Yes	Yes	Yes
1736	Gopalpur	a	Yes	b	a	a	Yes	Yes	Yes	Yes	Yes	Yes	Yes	Yes	Yes
1737	Reye Para	Yes	Yes	Yes	Yes	b	Yes	Yes	Yes	Yes	Yes	Yes	Yes	Yes	Yes
1738	Khodambari	Yes	Yes	Yes	Yes	Yes	Yes	Yes	Yes	Yes	Yes	Yes	No	No	No
1739	Shibrampur	Yes	Yes	Yes	Yes	Yes	Yes	Yes	Yes	Yes	a	Yes	Yes	Yes	Yes
1740	Hanu Bhunya	Yes	Yes	Yes	Yes	Yes	Yes	Yes	Yes	Yes	Yes	Yes	Yes	Yes	Yes
1741	Ghol Pukurya	Yes	Yes	Yes	Yes	Yes	Yes	Yes	Yes	Yes	Yes	Yes	Yes	Yes	Yes
1742	Rankinipur	Yes	Yes	Yes	Yes	a	a	b	Yes	Yes	Yes	Yes	Yes	Yes	Yes
1743	Baishnab Chak	Yes	Yes	Yes	Yes	Yes	Yes	Yes	Yes	Yes	Yes	Yes	No	No	No
1744	Birulia	Yes	Yes	Yes	Yes	Yes	Yes	Yes	Yes	Yes	Yes	Yes	Yes	Yes	Yes
1745	Subdi	Yes	Yes	a	Yes	Yes	Yes	Yes	Yes	Yes	a	Yes	Yes	Yes	Yes
1746	Amda Bad	Yes	Yes	Yes	Yes	Yes	Yes	Yes	Yes	Yes	Yes	Yes	Yes	Yes	Yes
1747	Sanibari	Yes	Yes	Yes	a	a	a	Yes	c	a	Yes	No	No	No	No
1748	Krishnagar	Yes	Yes	Yes	Yes	Yes	Yes	Yes	Yes	Yes	Yes	Yes	No	No	No
1749	Bheturya	Yes	Yes	Yes	Yes	Yes	Yes	Yes	Yes	Yes	Yes	Yes	No	No	No
1750	Thakur Chak	Yes	a	b	Yes	b	a	a	Yes	Yes	Yes	Yes	Yes	Yes	Yes
1751	Bara Nara Singhapur Part-I	Yes	c	a	a	b	a	a	Yes	Yes	a	Yes	Yes	Yes	Yes
1752	Narasinghapur Jalpai	Yes	Yes	Yes	Yes	Yes	Yes	Yes	Yes	Yes	Yes	Yes	No	No	No
1753	Balarampur Part-I	Yes	Yes	Yes	Yes	Yes	Yes	Yes	Yes	Yes	Yes	Yes	Yes	Yes	Yes
1754	Balarampur Part-II	Yes	Yes	Yes	Yes	Yes	Yes	Yes	Yes	Yes	Yes	Yes	No	No	No
1755	Ramchak	Yes	Yes	Yes	Yes	Yes	Yes	Yes	Yes	Yes	Yes	Yes	No	No	No
1756	Jalpai Part-III	Yes	Yes	Yes	Yes	Yes	Yes	Yes	Yes	Yes	Yes	Yes	No	Yes	No
1757	Gopal Chak	Yes	Yes	Yes	Yes	Yes	Yes	Yes	Yes	Yes	Yes	Yes	No	Yes	No
1758	Kamalpur	Yes	c	Yes	Yes	c	Yes	Yes	Yes	c	Yes	Yes	No	No	No
1759	Rani Chak	Yes	Yes	Yes	Yes	Yes	Yes	Yes	Yes	c	Yes	Yes	No	No	No
1760	Dakhin Kiyakhali	Yes	c	a	b	b	b	b	Yes	c	b	Yes	No	No	No
1761	Satgabari	Yes	Yes	Yes	b	b	b	b	a	b	b	Yes	No	No	No
1762	Kiyakhali	Yes	b	Yes	b	b	b	b	a	b	b	Yes	No	No	No

Block T O T A L : 39 31 29 32 22 25 26 38 32 31 40 22 25 22

Nearest Town		Land Use							
		Area under different types of land use (in hectares rounded up to one decimal place)							
Name	Distance range code i.e. a for < 5 Kms, b for 5-10 Kms and c for 10+ kms .	Forests	Area under Non-agricultural Uses	Barren and Un-cultivable land	Permanent Pastures and Other Grazing Lands	Land Under Miscellaneous Tree Crops etc.	Culturable Waste Land	Name of Village	Serial Number
102	103	104	105	106	107	108	109	2	1

HALDIA	c	0	39.7	0	0	0	0	Mangalchak	1723
HALDIA	c	0	7.6	0	0	0	0	Naya Chak Bayal	1724
HALDIA	c	0	24.5	0	0	0	0	Jalpai Part-II	1725
HALDIA	c	0	77.5	0	0	0	0	Bayal	1726
HALDIA	c	0	10.8	0	0	0	0	Kanakpur	1727
HALDIA	c	0	19	0	0	0	0	Narayanchak	1728
HALDIA	c	0	16	0	0	0	0	Tentul Bari	1729
HALDIA	c	0	13.4	0	0	0	0	Dinbhuni Chak	1730
HALDIA	c	0	39.2	0	0	0	0	Chironjibpur	1731
HALDIA	c	0	23.8	0	0	0	0	Pathuria	1732
HALDIA	c	0	29.9	0	0	0	0	Jayanpur	1733
HALDIA	c	0	62.9	0	0	0	0	Amratalya	1734
HALDIA	c	0	49.8	0	0	0	0	Monoharpur	1735
TAMLUK	c	0	43.5	0	0	0	0	Gopalpur	1736
TAMLUK	c	0	37.2	0	0	0	0	Reye Para	1737
TAMLUK	c	6.5	104.6	0	0	0	83.5	Khodambari	1738
TAMLUK	c	40	23.4	0	0	0	0	Shibrampur	1739
TAMLUK	c	3.5	95.3	0	0	0	52.5	Hanu Bhunya	1740
TAMLUK	c	4	88.2	0	0	0	83.5	Ghol Pukurya	1741
TAMLUK	c	4.2	66.5	0	0	0	0	Rankinipur	1742
TAMLUK	c	1	11.8	0	0	0	0	Baishnab Chak	1743
TAMLUK	c	4.2	103.5	0	0	0	64.5	Birulia	1744
TAMLUK	c	6.6	61.3	0	0	0	37	Subdi	1745
TAMLUK	c	7.1	130	0	0	0	106	Amda Bad	1746
TAMLUK	c	0	57	0	0	0	0	Sanibari	1747
HALDIA	c	0	86.6	0	0	0	0	Krishnagar	1748
HALDIA	c	0	64.2	0	0	0	0	Bheturya	1749
HALDIA	c	0	11.1	0	0	0	0	Thakur Chak	1750
HALDIA	c	0	32.8	0	0	0	0	Bara Nara Singhapur Part-I	1751
HALDIA	c	0	10.9	0	0	0	0	Narasinghapur Jalpai	1752
HALDIA	c	0	7.5	0	0	0	0	Balarampur Part-I	1753
HALDIA	c	0	2.2	0	0	0	0	Balarampur Part-II	1754
HALDIA	c	0	33.6	0	0	0	0	Ramchak	1755
HALDIA	c	0	25	0	0	0	42.4	Jalpai Part-III	1756
HALDIA	c	0	45.7	0	0	0	22	Gopal Chak	1757
TAMLUK	c	0	100	0	0	0	65	Kamalpur	1758
TAMLUK	c	0	34	0	0	0	0	Rani Chak	1759
		0	4.1	0	0	0	0	Dakhin Kiyakhali	1760
TAMLUK	c	0	29.7	0	0	0	0	Satgabari	1761
TAMLUK	c	0	12.5	0	0	0	0	Kiyakhali	1762
0	0	77.1	1736.3	0	0	0	556.4	: Block T O T A L	

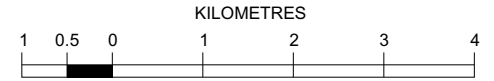
Land Use											
Area under different types of land use (in hectares rounded up to one decimal place)							Area irrigated by source (in hectare).				
Serial Number	Name of Village	Fallow lands other than current fallows	Current Fallows	Net Area Sown	Total Irrigated Land Area	Total Un-irrigated Land Area	Canals (C)	Wells/Tube-wells(W/TW)	Tanks/Lakes(T/L)	Water Falls(WF)	Others(O)
1	2	110	111	112	113	114	115	116	117	118	119
1723	Mangalchak	0	0	157.4	56.6	100.8	0	27.2	0	0	29.4
1724	Naya Chak Bayal	0	0	24.5	6.5	18	0	4.5	0	0	2
1725	Jalpai Part-II	0	0	96.8	25.8	71	0	13.8	0	0	12
1726	Bayal	0	0	296	75.8	220.2	0	75.8	0	0	0
1727	Kanakpur	0	0	39	12	27	0	12	0	0	0
1728	Narayanchak	0	0	84.2	24.5	59.7	0	24.5	0	0	0
1729	Tentul Bari	0	0	83.1	24.1	59	0	24.1	0	0	0
1730	Dinhuni Chak	0	0	40.4	20	20.4	0	20	0	0	0
1731	Chironjibpur	0	0	181.4	51.4	130	0	28.4	0	0	23
1732	Pathuria	0	0	95.1	28	67.1	0	28	0	0	0
1733	Jayanpur	0	0	116.2	35.2	81	0	11.2	0	0	24
1734	Amratalya	0	0	293.6	93	200.6	0	53	0	0	40
1735	Monoharpur	0	0	244.5	84.5	160	0	49.5	0	0	35
1736	Gopalpur	0	0	240	70	170	0	33	0	0	37
1737	Reye Para	0	0	218.2	67.5	150.7	0	34.5	0	0	33
1738	Khodambari	0	0	410	120	290	0	120	0	0	0
1739	Shibrampur	0	0	188	53.5	134.5	0	13.5	0	0	40
1740	Hanu Bhunya	0	0	394	105	289	0	35	0	0	70
1741	Ghol Pukurya	0	0	479.5	110	369.5	0	0	0	0	110
1742	Rankinipur	0	0	302.8	102.5	200.3	0	32.5	0	0	70
1743	Baishnab Chak	0	0	51.9	18.5	33.4	0	18.4	0	0	0
1744	Birulia	0	0	485	82	403	0	0	0	0	82
1745	Subdi	0	0	271.5	52	219.5	0	0	0	0	52
1746	Amda Bad	0	0	658.5	133	525.5	0	0	0	133	0
1747	Sanibari	0	0	244.4	69	175.4	0	69	0	0	0
1748	Krishnagar	0	0	271	91	180	0	91	0	0	0
1749	Bheturya	0	0	293.4	83.4	210	0	50	0	0	33.4
1750	Thakur Chak	0	0	63	21	42	0	11	0	0	10
1751	Bara Nara Singhapur Part-I	0	0	140.5	31	109.5	0	29	0	0	2
1752	Narasinghapur Jalpai	0	0	51	16	35	0	0	0	0	16
1753	Balarampur Part-I	0	0	50	15	35	0	0	0	0	15
1754	Balarampur Part-II	0	0	22.7	2.7	20	0	0	0	0	2.7
1755	Ramchak	0	0	108	24	84	0	12	0	0	12
1756	Jalpai Part-III	0	0	194	35	159	0	0	0	0	35
1757	Gopal Chak	0	0	180	25	155	0	0	0	0	25
1758	Kamalpur	0	0	455	75	380	0	75	0	0	0
1759	Rani Chak	0	0	181	46	135	0	25	0	0	21
1760	Dakhin Kiyakhali	0	0	16.2	4.2	12	0	2	0	0	2.2
1761	Satgabari	0	0	152	32	120	0	30	0	0	2
1762	Kiyakhali	0	0	45	11	34	0	8	0	0	3
Block T O T A L :		0	0	7918.8	2032.7	5886.1	0	1060.9	0	133	

Name of three most important commodities manufactured			Name of Village	Serial Number
First	Second	Third		
120	121	122	2	1

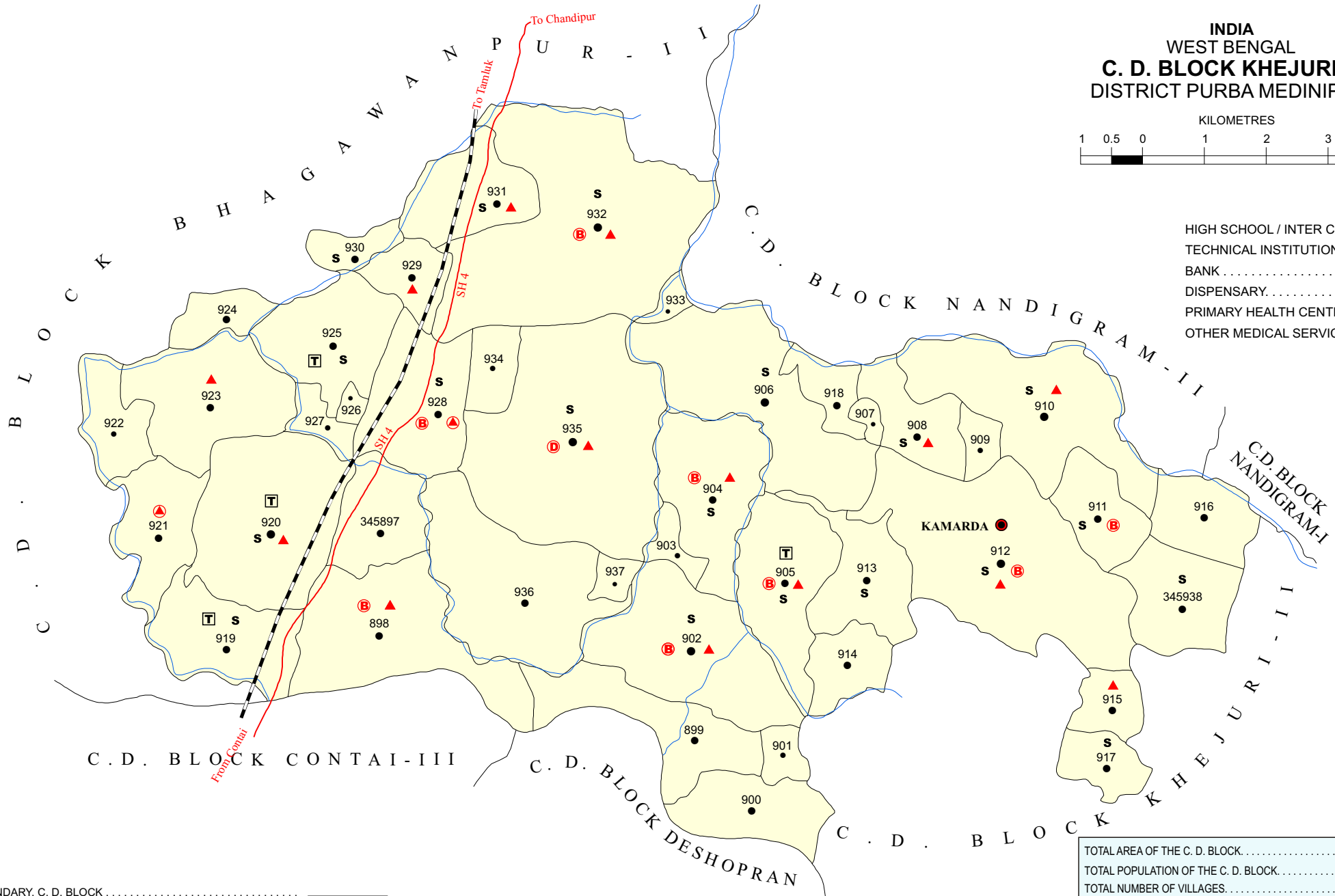
Mangalchak	1723
Naya Chak Bayal	1724
Jalpai Part-II	1725
Bayal	1726
Kanakpur	1727
Narayanchak	1728
Tentul Bari	1729
Dinhuni Chak	1730
Chironjibpur	1731
Pathuria	1732
Jayanpur	1733
Amratalya	1734
Monoharpur	1735
Gopalpur	1736
Reye Para	1737
Khodambari	1738
Shibrampur	1739
Hanu Bhunya	1740
Ghol Pukurya	1741
Rankinipur	1742
Baishnab Chak	1743
Birulia	1744
Subdi	1745
Amda Bad	1746
Sanibari	1747
Krishnagar	1748
Bheturya	1749
Thakur Chak	1750
Bara Nara Singhapur Part-I	1751
Narasinghapur Jalpai	1752
Balarampur Part-I	1753
Balarampur Part-II	1754
Ramchak	1755
Jalpai Part-III	1756
Gopal Chak	1757
Kamalpur	1758
Rani Chak	1759
Dakhin Kiyakhali	1760
Satgabari	1761
Kiyakhali	1762

: Block T O T A L

INDIA
WEST BENGAL
C. D. BLOCK KHEJURI - I
DISTRICT PURBA MEDINIPUR



- HIGH SCHOOL / INTER COLLEGE . S
- TECHNICAL INSTITUTIONS T
- BANK B
- DISPENSARY D
- PRIMARY HEALTH CENTRE A
- OTHER MEDICAL SERVICES ▲



- BOUNDARY, C. D. BLOCK
- " VILLAGE WITH MDDS CODE
- HEADQUARTERS : C. D. BLOCK
- POPULATION SIZE OF VILLAGES : 200-499, 500-999, 1000-4999, 5000 AND ABOVE

- STATE HIGHWAY
- RAILWAY LINE WITH STATION, BROAD GAUGE
- RIVER AND STREAM

TOTAL AREA OF THE C. D. BLOCK	130.51 Sq. Kms.
TOTAL POPULATION OF THE C. D. BLOCK	132992
TOTAL NUMBER OF VILLAGES	42
TOTAL NUMBER OF INHABITED VILLAGES	42
TOTAL NUMBER OF CENSUS TOWNS	NIL
TOTAL NUMBER OF STATUTORY TOWNS	NIL
DISTANCE FROM DISTRICT HEADQUARTERS TO C. D. BLOCK HEADQUARTERS (APPROX.)	65 Kms.

Alphabetical List of Villages

Name of the CD Block : Khejuri-I

CD Block Code (2011) : 0333

Sl. No.	Name of the Village	PLCN 2001	MDDS PLCN 2011
1	2	3	4
1	Ajaya	03657800	345905
2	Ali Chak	03657200	345899
3	Aliamjad Chak	03658000	345907
4	Amjad Nagar Golak Patra	03658100	345908
5	Bahar Ganja	03658900	345916
6	Baj Bajia	03659200	345919
7	Bali Chak	03659100	345918
8	Bikram Nagar	03660200	345929
9	Chhatna Bari	03661000	345937
10	Chingur Dania	03657900	345906
11	Dakshin Gobinda Chak	03659900	345926
12	Dakshin Kalamdan	03657100	345898
13	Debi Chak	03659500	345922
14	Deulpota	03658600	345913
15	Dihierench	03657000	345897
16	Golabari	03658700	345914
17	Herya Atmarampur	03660100	345928
18	Jahanabad	03658300	345910
19	Jarar Nagar	03659800	345925
20	Kala Gachhia	03658400	345911
21	Kalya Chak	03660300	345930
22	Kamarda	03658500	345912
23	Kamdeb Nagar	03661100	345938
24	Kankuria	03657400	345901
25	Kanthi Bari	03657300	345900
26	Katari	03658800	345915
27	Keuchia	03659000	345917
28	Kharar (Urf)Kharan	03659700	345924
29	Krishna Nagar	03659300	345920
30	Kulia Jagannath Chak	03657600	345903
31	Kulta	03657700	345904
32	Lakhi	03660500	345932
33	Mitra Chak	03660700	345934
34	Mohati	03659600	345923
35	Mukutsila	03659400	345921
36	Patna	03657500	345902
37	Shyam Chak	03660000	345927
38	Srulia Chak	03660600	345933
39	Thakur Chak	03658200	345909
40	Thakur Nagar	03660400	345931
41	Tikashi	03660800	345935
42	Uttar Kalamdan	03660900	345936

Census of India 2011
Amenities and Land use

Serial Number	Name of Village	Location code no.	Total area of the village (in hectares rounded up to one decimal place)	Total population (2011 census)	Number of households (2011 census)	Number of educational amenities available in village, the distance range code viz: a for 0-5 kms, b for 5-10 kms, c for 10+ kms of nearest place where facility is available							
						Pre-Primary school (PP)	Primary school (P)	Middle school (M)	Secondary School (S)	Senior Secondary school (SS)	Degree college of arts science & commerce (ASC)	Engineering college(EC)	Medical college (MC)
1	2	3	4	5	6	7	8	9	10	11	12	13	14

Name of District:-Purba Medinipur

Name of CD Block:-Khejuri - I

1763	Dihierench	345897	206.1	1553	329	1	1						
1764	Dakshin Kalamdan	345898	564.7	3910	800	4	4	2					
1765	Ali Chak	345899	411.5	2428	478	3	3						
1766	Kanthi Bari	345900	350.3	2939	560	4	4	a	a	b			
1767	Kankuria	345901	58.4	501	99	1	1	a	a	b			
1768	Patna	345902	524.4	5772	1163	9	9	1	1	a			
1769	Kulia Jagannath Chak	345903	52.9	648	123	2	3	c	a	a			
1770	Kulta	345904	365.3	4576	919	6	7	2	2	a			
1771	Ajaya	345905	366.2	3632	795	8	7	2	2	1			
1772	Chingur Dania	345906	586.3	6016	1342	6	5	2	1	a		c	
1773	Aliamjad Chak	345907	37	495	92	1	1	a	a	a	b		
1774	Amjad Nagar Golak Patra	345908	195.1	2042	398	4	4	1	1	a	b		
1775	Thakur Chak	345909	65.8	982	191	2	2	1	b	b	b	b	c
1776	Jahanabad	345910	544.8	7174	1433	8	8	1	1	a	b		
1777	Kala Gachhia	345911	177.8	2277	478	4	3	1	1	1	b	b	c
1778	Kamarda	345912	855.4	11658	2294	16	16	2	2	1	b		
1779	Deulpota	345913	262.5	2751	582	6	6	2	2	a			
1780	Golabari	345914	144	1224	238	2	2	a	a	a			
1781	Katari	345915	108.8	2035	389	2	2			b	b	b	c
1782	Bahar Ganja	345916	457.2	2341	435	2	2	1		a	b	b	c
1783	Keuchia	345917	115.4	1424	263	2	2	1	1	b	b	b	c
1784	Bali Chak	345918	100.6	1504	307	4	4	a	a	a	b		
1785	Baj Bajia	345919	305.3	2351	550	4	3	1	1	b		b	c
1786	Krishna Nagar	345920	556	6321	1443	5	5	1	1	1		b	c
1787	Mukutsila	345921	245.4	2075	451	3	3	b	b	b	c	c	c
1788	Debi Chak	345922	178	976	213	2	2	a	b		b	c	c
1789	Mohati	345923	398.8	4761	1035	4	3	2	b	b	b	c	c
1790	Kharar (Urf)Kharan	345924	111.5	1641	341	1	1	b	b	b	b	c	c
1791	Jarar Nagar	345925	322.9	3198	674	3	3	1	1				
1792	Dakshin Gobinda Chak	345926	23.5	401	90	1	1	a	a	a	b	c	c
1793	Shyam Chak	345927	80.8	551	111	1	1	1	a	a	b	c	c
1794	Herya Atmarampur	345928	364.2	4102	894	4	4	1	1	1		b	c
1795	Bikram Nagar	345929	128.6	2050	432	4	3		a	b	c	c	c
1796	Kalya Chak	345930	75.5	1367	296	3	3	1	1		b	c	c
1797	Thakur Nagar	345931	246.6	3122	706	4	4	1	1	a	b	c	c
1798	Lakhi	345932	1044.7	13109	2783	11	11	2	3	a	a	c	c
1799	Srulia Chak	345933	22.4	433	80	1	1		a	a	b	c	c
1800	Mitra Chak	345934	89.1	920	190	1	1						
1801	Tikashi	345935	956.9	10505	2137	7	7	3	1	1			
1802	Uttar Kalamdan	345936	592.1	3468	683	2	2						
1803	Chhatna Bari	345937	45.5	395	75	1	1						
1804	Kamdeb Nagar	345938	713.4	3364	662	6	5	1	2	a	b	b	c
Block T O T A L :			13051.7	132992	27554	165	160	34	26	6	0	0	0

- Village Directory

(As in 2009)

le. (If not available within the < 5 Kms, b for 5-10 Kms and c cility is available is given).						Number of Medical Amenities available. (If not available within the village , the distance range code viz; a for < 5 Kms, b for 5-10 Kms and c for 10+ kms of nearest place where facility is available is given).						Name of Village	Serial Number					
Management institute (MI)	Polytechnic (Pt)	Vocational training school /ITI	Non-formal training centre (NFTC)	Special school for disabled (SSD)	Others (specify)	Community health centre (CHC)	Primary health centre (PHC)	Primary health sub centre (PHS)	Maternity and child welfare centre (MCW)	T.B. clinic (TBC)	Hospital-allopathic (HA)			Hospital-alternative medicine (HO)	Dispensary (D)	Veterinary hospital (VH)	Mobile health clinic (MHC)	Family welfare centre (FWC)
15	16	17	18	19	20	21	22	23	24	25	26	27	28	29	30	31	2	1

Location CodeNo:-345

Location CodeNo:-0333

			a		1			1									Dihierench	1763
			3														Dakshin Kalamdan	1764
			3				c	a									Ali Chak	1765
			1			c	c	a									Kanathi Bari	1766
			4				b	2									Kankuria	1767
																	Patna	1768
			9					1									Kulia Jagannath Chak	1769
		2	7				b	1									Kulta	1770
	c									a	b					a	Ajaya	1771
	c	c	c				a	a	a	a	a						Chingur Dania	1772
	c	c	a					1		1							Aliamjad Chak	1773
	c	c	c	b	c	c	c	b	a		b	b	c	b	c		1 Amjad Nagar Golak Patra	1774
		a						a	1								Thakur Chak	1775
	c	c	c	1	c	c	a	a	c	c	a	c	a	c			Jahanabad	1776
		c						1	c	b	a	c	b	c			Kala Gachhia	1777
			2				b	a									Kamarda	1778
							b	a									Deulpota	1779
	c	c	c	a	c	c	c	b	1		b	c	b	c			Golabari	1780
	c	c	a	c	c		c	a	a	b	a	a	c	c	c		Katari	1781
	c	c	b	c	c		c	b	a				b	c			Bahar Ganja	1782
	c	c	a				a	a	a	a	a	a	a	a	a	a	Keuchia	1783
	c	c	1				b	a	c	c	c	c		c			Bali Chak	1784
	a	c	1					1	c	c	c	c		a			Baj Bajia	1785
	c	c	b				1	b	c	c	c		b	b			Krishna Nagar	1786
	c	c	c			a	b	c	c	c	c		a	a			Mukutsila	1787
	c	c	b				b	1	c	c	b						Debi Chak	1788
	c		b				c	a	c								Mohati	1789
			1				b	a	b	c	b	c	a	a			Kharar (Urf)Kharan	1790
	c	c	a				a	a	c	c	c		a	a			Jarar Nagar	1791
	c	c	a				a	a	c	c	c		a	a			Dakshin Gobinda Chak	1792
	c	c	c				1								1		Shyam Chak	1793
	c	b	c				a	1	c	c							Herya Atmarampur	1794
	c	c	c	c			a	a	c	c			a	b			Bikram Nagar	1795
		c	c	c			c	a	1	a	c	a	a	a	a	a	Kalya Chak	1796
	c	c	c	c			c	b	1	1	b	b	b	a		1	Thakur Nagar	1797
	c	c	a	c			b	a			c		a	a			Lakhi	1798
						1											Srulia Chak	1799
							c	b	2	1	2	c		1	1		Mitra Chak	1800
																	1 Tikashi	1801
																	Uttar Kalamdan	1802
																	Chhatna Bari	1803
c	c	c	c	c		c	b	a	a	b	b			c	c		Kamdeb Nagar	1804
0	0	5	30	0	2	0	2	16	2	3	0	0	1	2	0	3	Block TOTAL	

Serial Number	Name of Village	Number of Non-Government Medical Amenities available.							Availability of drinking water - Yes / No							
		Charitable non Govt. hospital/Nursing home.	Medical practitioner with MBBS Degree	Medical practitioner with other degree	Medical practitioner with no degree	Traditional practitioner and faith healer.	Medicine Shop	Others	Tap water (Treated/Untreated)	Well water (Covered / Uncovered well)	Hand Pump	Tube wells / Bore well	Spring	River / Canal	Tank / Pond / Lake	Others
1	2	32	33	34	35	36	37	38	39	40	41	42	43	44	45	46
1763	Dihierench	0	0	0	2	5	1	0	No	No	Yes	Yes	No	Yes	Yes	No
1764	Dakshin Kalamdan	0	0	0	6	0	1	0	No	No	Yes	No	No	Yes	Yes	No
1765	Ali Chak	0	0	0	0	0	0	0	No	No	Yes	No	No	Yes	Yes	No
1766	Kanthi Bari	0	0	0	1	0	0	0	No	No	Yes	No	No	Yes	Yes	No
1767	Kankuria	0	0	0	0	0	0	0	No	No	Yes	No	No	No	Yes	No
1768	Patna	0	0	0	1	0	2	0	No	No	Yes	Yes	No	Yes	Yes	No
1769	Kulia Jagannath Chak	0	0	0	0	0	0	0	No	No	Yes	No	No	No	Yes	No
1770	Kulta	0	0	0	0	4	0	0	No	No	Yes	No	No	No	Yes	No
1771	Ajaya	0	0	0	3	0	0	0	No	No	Yes	Yes	No	No	Yes	No
1772	Chingur Dania	0	0	3	13	0	5	0	No	No	Yes	Yes	No	Yes	Yes	No
1773	Aliamjad Chak	0	0	0	0	1	0	0	No	No	No	Yes	No	No	No	No
1774	Amjad Nagar Golak Patra	0	0	3	3	1	0	0	Yes	No	No	Yes	No	No	No	No
1775	Thakur Chak	0	0	0	0	0	0	0	No	No	Yes	No	No	No	No	No
1776	Jahanabad	0	0	2	2	0	1	0	No	No	Yes	Yes	No	No	Yes	No
1777	Kala Gachhia	0	2	0	3	0	5	0	No	No	Yes	No	No	No	No	No
1778	Kamarda	0	0	1	5	0	4	0	Yes	No	Yes	Yes	No	Yes	Yes	No
1779	Deulpota	0	0	0	0	0	0	0	No	No	Yes	No	No	No	Yes	No
1780	Golabari	0	0	0	0	0	0	0	No	No	Yes	No	No	No	Yes	No
1781	Katari	0	0	0	0	0	0	0	No	No	Yes	No	No	No	No	No
1782	Bahar Ganja	0	0	0	0	0	0	0	No	No	Yes	No	No	No	No	No
1783	Keuchia	0	0	0	0	0	0	0	No	No	Yes	No	No	No	No	No
1784	Bali Chak	0	1	0	1	0	0	0	No	No	No	Yes	No	No	No	No
1785	Baj Bajia	0	1	1	1	0	0	0	Yes	No	Yes	No	No	Yes	Yes	No
1786	Krishna Nagar	0	1	3	5	0	2	0	Yes	No	Yes	No	No	Yes	Yes	No
1787	Mukutsila	0	1	2	3	1	0	0	No	No	Yes	No	No	Yes	Yes	No
1788	Debi Chak	0	0	0	0	0	0	0	No	No	Yes	No	No	No	Yes	No
1789	Mohati	0	0	0	8	1	2	0	Yes	No	Yes	No	No	Yes	Yes	No
1790	Kharar (Urf)Kharan	0	0	1	1	1	0	0	No	No	Yes	No	No	No	Yes	No
1791	Jarar Nagar	0	0	3	4	1	1	0	No	No	No	Yes	No	Yes	Yes	No
1792	Dakshin Gobinda Chak	0	0	0	0	0	0	0	No	No	Yes	No	No	No	No	No
1793	Shyam Chak	0	0	0	1	0	0	0	No	No	Yes	No	No	No	Yes	No
1794	Herya Atmarampur	0	1	6	0	0	10	0	No	No	Yes	No	No	Yes	Yes	No
1795	Bikram Nagar	0	0	0	1	1	0	0	Yes	No	No	Yes	No	No	No	No
1796	Kalya Chak	0	0	1	1	0	0	0	Yes	No	No	Yes	No	No	No	No
1797	Thakur Nagar	0	0	0	1	1	0	0	Yes	No	No	Yes	No	No	No	No
1798	Lakhi	1	0	1	2	0	4	0	Yes	No	No	Yes	No	No	Yes	No
1799	Srulia Chak	0	0	0	2	0	0	0	No	No	No	Yes	No	No	No	No
1800	Mitra Chak	0	0	1	2	0	1	0	Yes	No	Yes	No	No	No	Yes	No
1801	Tikashi	0	0	2	23	0	10	0	No	No	Yes	Yes	No	No	Yes	No
1802	Uttar Kalamdan	0	0	5	4	0	0	0	No	No	Yes	Yes	No	Yes	Yes	No
1803	Chhatna Bari	0	0	2	0	0	0	0	No	No	Yes	Yes	No	No	Yes	No
1804	Kamdeb Nagar	0	0	0	0	0	0	0	No	No	Yes	No	No	No	No	No
Block T O T A L :		1	7	37	99	17	49	0	10	0	33	18	0	14	28	0

Availability of toilet & others Yes / No				Communication and transport facilities (If amenities available code -Yes is given except for Village Pin Code ,If not available within the village , the distance range code viz; a for < 5 Kms, b for 5-10 Kms and c for 10+ kms of nearest place where facility is available is given).								
Community toilet including bath.	Community toilet excluding bath.	Rural sanitary mart or sanitary hardware outlet available near the village.	Community bio- gas or recycle of waste for productive use.	Post office(PO)	Sub post office (SPO)	Post & Telegraph office (P&TO)	Village Pin Code	Telephones (Land lines)	Public call office (PCO)	Mobile phone coverage	Name of Village	Serial Number
47	48	49	50	51	52	53	54	55	56	57	2	1

No	Yes	No	No			b	721430	Yes	c	Yes	Dihierench	1763
No	Yes	No	No	Yes		b	721430	Yes	b	Yes	Dakshin Kalamdan	1764
No	No	No	No	a	a	b	721430	Yes	c	Yes	Ali Chak	1765
No	No	No	No	b	b	c	721430	a	c	Yes	Kanthi Bari	1766
No	No	No	No	c	b	c	721430	a	b	Yes	Kankuria	1767
No	Yes	No	No		Yes	b	721430	Yes	b	Yes	Patna	1768
No	No	No	No	b	a	c	721430	a	b	Yes	Kulia Jagannath Chak	1769
No	Yes	No	No	a	a	b	721430	Yes	c	Yes	Kulta	1770
No	No	No	No			b	721430	Yes	c	Yes	Ajaya	1771
Yes	Yes	Yes	No	Yes	a	b	721430	Yes	c	Yes	Chingur Dania	1772
No	No	No	No	a	a	b	721432	a	b	Yes	Aliamjad Chak	1773
No	No	No	No	a		b	721432	Yes	c	Yes	Amjad Nagar Golak Patra	1774
No	No	No	No	a	b	b	721432	Yes	b	Yes	Thakur Chak	1775
Yes	Yes	No	No	Yes		b	721432	Yes	b	Yes	Jahanabad	1776
No	No	No	No	Yes	Yes	b	721432	Yes	b	Yes	Kala Gachhia	1777
Yes	Yes	Yes	No	Yes		Yes	721432	Yes	c	Yes	Kamarda	1778
No	No	No	No		Yes	c	721432	Yes	c	Yes	Deulpota	1779
No	No	No	No	b	a	c	721432	Yes	c	Yes	Golabari	1780
No	No	No	No	a	b	b	721431	a	c	b	Katari	1781
No	No	No	No	Yes	a	c	721432	Yes	c	Yes	Bahar Ganja	1782
No	No	No	No	Yes	b	b	721431	a	b	Yes	Keuchia	1783
No	No	No	No	a	a	c	721430	Yes	b	Yes	Bali Chak	1784
No	No	No	No	b	b	c	721430	Yes	b	c	Baj Bajia	1785
No	No	No	No	Yes	a	c	721430	Yes	b	Yes	Krishna Nagar	1786
No	No	No	No	a	b	c	721430	Yes	b	b	Mukutsila	1787
No	No	No	No	b	b	c	721430	b	c	Yes	Debi Chak	1788
No	No	Yes	No	b	Yes	c	721430	b	b	Yes	Mohati	1789
No	No	No	No	a	a	a	721430	b	c	Yes	Kharar (Urf)Kharan	1790
No	No	Yes	No	a	a	a	721430	Yes	b	Yes	Jarar Nagar	1791
No	No	No	No	a	a	a	721432	a	b	Yes	Dakshin Gobinda Chak	1792
No	No	No	No	a	a	a	721430	a	b	Yes	Shyam Chak	1793
No	No	No	No		Yes	a	721430	Yes	b	Yes	Herya Atmarampur	1794
No	No	Yes	No	a	a	a	721430	Yes	c	Yes	Bikram Nagar	1795
No	Yes	Yes	No	a	a	a	721430	Yes	b	Yes	Kalya Chak	1796
No	Yes	Yes	No	Yes	a	a	721430	Yes	b	Yes	Thakur Nagar	1797
No	Yes	Yes	No	Yes	a	a	721430	Yes	c	Yes	Lakhi	1798
No	Yes	Yes	No	a	a	a	721430	Yes	c	Yes	Srulia Chak	1799
No	Yes	No	No			b	721430	Yes	c	Yes	Mitra Chak	1800
No	Yes	No	No	Yes	a	b	721430	Yes	c	Yes	Tikashi	1801
No	Yes	No	No	Yes		b	721430	Yes	b	Yes	Uttar Kalamdan	1802
No	No	No	No			b	721430	b	b	Yes	Chhatna Bari	1803
No	No	No	No	a	a	c	721432	Yes	b	Yes	Kamdeb Nagar	1804
3	14	9	0	12	5	1	42	30	0	39	Block TOTAL	

Communication and transport facilities (If amenities available code -Yes is given except for Village Pin Code ,If not available within the village , the distance range code viz; a for < 5 Kms, b for 5-10 Kms and c for 10+ kms of nearest place where facility is available is given).													Village connected to highway (If amenities available code viz; a for < 5 Kms, b for 5-10 Kms and c for 10+ kms of nearest place where facility is available is given).			
Serial Number	Name of Village	Internet cafes/ Common service centre (CSC)	Private courier facility	Bus service (Public & Private)	Railway stations	Auto/Modified Autos	Taxis and Vans	Tractors	Cycle-pulled rickshaws(Manual & Machine driven)	Carts driven by animals	Sea /River ferry service	Connected to national highway(NH)	Connected to state highway(SH)	Connected to major district road (MDR)	Connected to others district road	Pucca roads
1	2	58	59	60	61	62	63	64	65	66	67	68	69	70	71	72
1763	Dihierench	c	b	Yes	c	c	Yes	b	Yes	c	c		Yes	Yes	b	
1764	Dakshin Kalamdan	c	b	Yes	c	c	Yes	b	a	c	c		Yes	Yes	a	
1765	Ali Chak	c	b	b	c	c	a	b	Yes	c	c			Yes	Yes	
1766	Kanthi Bari	b	b	b	c	a	a	b	Yes	c	c				Yes	
1767	Kankuria	c	b	b	c	c	a	a	Yes	c	c				b	
1768	Patna	c	a	a	c	Yes	Yes	Yes	Yes	c	c			Yes	Yes	
1769	Kulia Jagannath Chak	c	b	a	c	c	a	a	Yes	c	c				a	
1770	Kulta	c	b	Yes	c	c	Yes	a	Yes	c	c		b	Yes	Yes	
1771	Ajaya	c	a	a	c	Yes	Yes	Yes	Yes	c	c		b	a	a	Yes
1772	Chingur Dania	c	b	Yes	c	c	Yes	b	Yes	c	c	c	a		a	
1773	Aliamjad Chak	a	b	a	c	a	Yes	Yes	Yes	c	c	c	b		a	
1774	Amjad Nagar Golak Patra	a	b	a	c	a	Yes	Yes	Yes	c	c	c	c		a	
1775	Thakur Chak	b	c	a	c	c	Yes	c	Yes	c	c	c	c	b	a	b
1776	Jahanabad	Yes	b	a	c	c	Yes	b	Yes	c	c					Yes
1777	Kala Gachhia	Yes	c	Yes	Yes	Yes	Yes	b	Yes	c	c	c	c		b	Yes
1778	Kamarda	Yes	b	Yes	c	Yes	Yes	a	Yes	c	c		c			Yes
1779	Deulpota	c	b	a	b	c	Yes	c	Yes	c	c		b	a	Yes	Yes
1780	Golabari	b	b	a	c	c	a	a	Yes	c	c		c	a		a
1781	Katari	c	c	b	c	b	Yes	b	Yes	c	c	c	c	a	a	a
1782	Bahar Ganja	b	c	b	c	c	Yes	c	Yes	c	c	c	c	a	Yes	a
1783	Keuchia	c	c	b	c	c	Yes	a	Yes	c	c	c	c	b		b
1784	Bali Chak	c	c	a	c	c	Yes	Yes	Yes	c	c	c	c			a
1785	Baj Bajia	c	a	a	c	c	Yes	a	Yes	c	c	c	Yes			a
1786	Krishna Nagar	c	c	Yes	c	c	Yes	b	Yes	c	c	c		a	b	b
1787	Mukutsila	a	a	a	c	Yes	Yes	Yes	Yes	c	c	c	b	a	a	a
1788	Debi Chak	c	b	a	c	b	a	b	Yes	c	c	c	a			a
1789	Mohati	b	b	b	c	c	a	b	Yes	c	Yes	c	b			a
1790	Kharar (Urf)Kharan	c	b	a	c	c	a	b	Yes	c	c	c	a			a
1791	Jarar Nagar	c	c	Yes	Yes	c	a	b	Yes	c	c					a
1792	Dakshin Gobinda Chak	b	c	a	c	a	a	a	a	c	c	c				a
1793	Shyam Chak	c	b	a	c	a	a	a	a	c	c	c	a			b
1794	Herya Atmarampur	Yes	c	a	c	c	Yes	a	Yes	c	c	c	Yes	a		b
1795	Bikram Nagar	a	a	a	c	Yes	Yes	c	Yes	c	c	c	a	a	a	a
1796	Kalya Chak	a	a	a	c	a	Yes	b	Yes	c	c	c	a	b	b	a
1797	Thakur Nagar	a	a	Yes	c	Yes	Yes	c	Yes	c	c	c	Yes	a	a	a
1798	Lakhi	c	a	Yes	c	Yes	Yes	a	Yes	c	c	c	Yes	a		a
1799	Srulia Chak	a	a	a	c	a	Yes	a	Yes	c	c	c	a	a		a
1800	Mitra Chak	c	b	Yes	c	c	Yes	b	Yes	c	c					a
1801	Tikashi	b	a	Yes	c	c	Yes	b	Yes	c	c	c	a		b	b
1802	Uttar Kalamdan	b	b	a	c	c	Yes	b	Yes	c	c				Yes	a
1803	Chhatna Bari	c	b	a	c	c	a	b	Yes	c	c					a
1804	Kamdeb Nagar	a	c	a	c	a	Yes	c	Yes	c	c	c	c		Yes	Yes
Block TOTAL :		4	0	12	2	8	30	6	39	0	1	0	6	0	9	10

ys,village roads, banks & credit societies
 - Yes is given, If not available within the
 code viz; a for < 5 Kms, b for 5-10 Kms
 place where facility is available is given).

Availability of miscellaneous facilities (If amenities available code -Yes is given, If not available within the village , the distance range code viz; a for < 5 Kms, b for 5-10 Kms and c for 10+ kms of nearest place where facility is available is given).

Kutchcha roads	Water bounded macadam(WBM) road	Navigable waterway (river/canal)(NW)	Footpaths (FP)	Commercial & Co-operative Banks	ATM	Agricultural Credit Societies	Self-Help Group (SHG)	Public distribution system (PDS) shop	Mandis / Regular market	Weekly Haat	Agricultural marketing society	Integrated Child Development Scheme (Nutritional Centres)	Anganwadi Centre (Nutritional Centres)	Others (Nutritional Centres)	Name of Village	Serial Number
73	74	75	76	77	78	79	80	81	82	83	84	85	86	87	2	1

Yes			Yes			Yes	Yes	Yes	c	Yes	Yes	Yes	a	Yes	Dihierench	1763
Yes		Yes	Yes	Yes		Yes	Yes	Yes	c	Yes	Yes	Yes	Yes	Yes	Dakshin Kalamdan	1764
Yes		Yes	Yes	a	c	c	Yes	Yes	c	Yes	Yes	Yes	Yes	Yes	Ali Chak	1765
Yes		Yes	Yes	b		c	Yes	Yes	c	Yes	Yes	Yes	Yes	Yes	Kanthi Bari	1766
Yes			Yes	a		c	Yes	Yes	Yes	Yes	Yes	Yes	Yes	Yes	Kankuria	1767
Yes			Yes	Yes	c	c	Yes	Yes	c	Yes	Yes	Yes	Yes	Yes	Patna	1768
Yes			Yes	a	c	c	Yes	a	c	Yes	Yes	Yes	Yes	Yes	Kulia Jagannath Chak	1769
Yes			Yes	Yes	c	c	Yes	Yes	c	Yes	Yes	Yes	Yes	Yes	Kulta	1770
Yes			Yes	Yes	c	c	Yes	a	Yes	Yes	Yes	Yes	Yes	Yes	Ajaya	1771
Yes			Yes	Yes	a	Yes	Yes	Yes	c	Yes	b	Yes	Yes	Yes	Chingur Dania	1772
a				a	b	c	Yes	Yes	c	a	Yes	Yes	Yes	Yes	Aliamjad Chak	1773
a				a	b	Yes	Yes	Yes	c	a	a	Yes	a	Yes	Amjad Nagar Golak Patra	1774
Yes				b	c	b	Yes	b	c	a	b	Yes	Yes	Yes	Thakur Chak	1775
a				b	b	Yes	Yes	Yes	Yes	Yes	Yes	Yes	Yes	Yes	Jahanabad	1776
Yes				Yes		Yes	Yes	Yes	c	Yes	Yes	Yes	Yes	Yes	Kala Gachhia	1777
Yes				Yes	a	Yes	Yes	Yes	c	Yes	Yes	Yes	Yes	Yes	Kamarda	1778
Yes			Yes	a	c	b	Yes	Yes	c	Yes	Yes	Yes	Yes	Yes	Deulpota	1779
Yes			Yes	a	c	b	Yes	a	c	a	b	Yes	Yes	Yes	Golabari	1780
Yes			c			c	Yes	a	c	a	b	Yes	Yes	Yes	Katari	1781
Yes			Yes	a		Yes	Yes	a	c	a	Yes	Yes	Yes	Yes	Bahar Ganja	1782
Yes	a			b	c	b	Yes	b	c	a	b	Yes	Yes	Yes	Keuchia	1783
a		c		a	c	Yes	Yes	a	c	a	Yes	Yes	Yes	Yes	Bali Chak	1784
Yes		Yes		b	b	Yes	Yes	Yes	Yes	Yes	Yes	Yes	Yes	Yes	Baj Bajia	1785
a			Yes	a	b	Yes	Yes	Yes	c	Yes	Yes	Yes	Yes	Yes	Krishna Nagar	1786
Yes				b	b	c	Yes	Yes	c	Yes	Yes	Yes	a	Yes	Mukutsila	1787
a	Yes			b	c	c	Yes	a	c	a	Yes	Yes	Yes	Yes	Debi Chak	1788
Yes		Yes		b	c	Yes	Yes	Yes	Yes	Yes	Yes	Yes	Yes	Yes	Mohati	1789
Yes				a	c	b	Yes	Yes	c	Yes	Yes	Yes	Yes	Yes	Kharar (Urf)Kharan	1790
Yes		Yes		a	b	Yes	Yes	Yes	c	Yes	c	Yes	Yes	Yes	Jarar Nagar	1791
Yes				a	c	c	Yes	Yes	c	Yes	Yes	Yes	Yes	Yes	Dakshin Gobinda Chak	1792
Yes				a	c	c	Yes	Yes	Yes	Yes	Yes	Yes	Yes	Yes	Shyam Chak	1793
Yes				Yes	b	Yes	Yes	Yes	c	Yes	Yes	Yes	Yes	Yes	Herya Atmarampur	1794
Yes	a	a	a	a	b	Yes	Yes	Yes	c	Yes	Yes	Yes	Yes	Yes	Bikram Nagar	1795
Yes	a		Yes	a	b	c	Yes	a	c	a	Yes	Yes	Yes	Yes	Kalya Chak	1796
Yes	a		Yes	a	a	c	Yes	Yes	Yes	a	c	Yes	Yes	Yes	Thakur Nagar	1797
Yes			Yes	Yes	c	Yes	Yes	Yes	c	Yes	Yes	Yes	Yes	Yes	Lakhi	1798
Yes		a	Yes	a	b	c	Yes	Yes	c	a	a	Yes	Yes	Yes	Srulia Chak	1799
Yes			Yes			Yes	Yes	Yes	c	Yes	Yes	Yes	Yes	Yes	Mitra Chak	1800
a			Yes	a	c	Yes	Yes	Yes	c	Yes	Yes	Yes	Yes	Yes	Tikashi	1801
Yes			Yes			Yes	Yes	Yes	c	Yes	Yes	Yes	Yes	Yes	Uttar Kalamdan	1802
Yes			Yes			Yes	Yes	Yes	c	Yes	Yes	Yes	Yes	Yes	Chhatna Bari	1803
Yes						c	Yes	Yes	c	Yes	Yes	Yes	Yes	Yes	Kamdeb Nagar	1804
35	1	5	22	8	0	20	42	32	7	30	33	42	39	42	Block T O T A L	

Availability of miscellaneous facilities (If amenities available code -Yes is given, If not available within the village , the distance range code viz; a for < 5 Kms, b for 5-10 Kms and c for 10+ kms of nearest place where facility is available is given).												Availability of electricity (Yes/No)			
Serial Number	Name of Village	ASHA (Accredited Social Health Activist)	Community centre with/without TV	Sports Field,	Sports Club / Recreation Centre	Cinema / Video Hall	Public Library	Public Reading Room	Newspaper Supply	Assembly Polling station	Birth & Death Registration Office	Power Supply for Domestic Use (ED)	Power Supply for Agricultural Use (EAG)	Power Supply for Commercial Use (EC)	Power Supply for All Uses (EA)
1	2	88	89	90	91	92	93	94	95	96	97	98	99	100	101

1763	Dihierench	Yes	Yes	Yes	Yes	Yes	Yes	Yes	Yes	Yes	Yes	Yes	No	No	No
1764	Dakshin Kalamdan	Yes	Yes	Yes	Yes	Yes	Yes	Yes	Yes	Yes	Yes	Yes	No	Yes	No
1765	Ali Chak	Yes	Yes	Yes	Yes	Yes	Yes	Yes	Yes	Yes	Yes	Yes	No	No	No
1766	Kanthi Bari	Yes	Yes	Yes	Yes	Yes	b	b	Yes	Yes	b	Yes	No	No	No
1767	Kankuria	Yes	Yes	Yes	Yes	Yes	Yes	Yes	Yes	Yes	Yes	Yes	No	No	No
1768	Patna	Yes	Yes	Yes	Yes	Yes	Yes	b	Yes	Yes	Yes	Yes	Yes	Yes	Yes
1769	Kulia Jagannath Chak	Yes	Yes	Yes	Yes	Yes	Yes	Yes	Yes	Yes	Yes	Yes	No	Yes	No
1770	Kulta	Yes	Yes	Yes	Yes	Yes	a	a	Yes	Yes	a	Yes	No	No	No
1771	Ajaya	Yes	Yes	Yes	Yes	Yes	a	a	Yes	a	a	Yes	Yes	Yes	Yes
1772	Chingur Dania	Yes	Yes	Yes	Yes	Yes	Yes	Yes	Yes	Yes	a	Yes	No	No	No
1773	Aliamjad Chak	Yes	Yes	Yes	Yes	Yes	Yes	Yes	Yes	a	a	Yes	No	No	No
1774	Amjad Nagar Golak Patra	Yes	Yes	Yes	Yes	b	Yes	Yes	Yes	Yes	Yes	Yes	No	No	No
1775	Thakur Chak	Yes	Yes	Yes	Yes	Yes	Yes	Yes	Yes	Yes	Yes	Yes	No	No	No
1776	Jahanabad	Yes	Yes	Yes	Yes	Yes	Yes	Yes	Yes	Yes	Yes	Yes	No	Yes	No
1777	Kala Gachhia	Yes	Yes	Yes	Yes	Yes	Yes	Yes	Yes	Yes	Yes	Yes	Yes	Yes	Yes
1778	Kamarda	Yes	Yes	Yes	Yes	Yes	Yes	Yes	Yes	Yes	Yes	Yes	No	Yes	No
1779	Deulpota	Yes	Yes	Yes	Yes	Yes	a	a	Yes	Yes	a	Yes	No	No	No
1780	Golabari	Yes	Yes	Yes	Yes	b	a	a	Yes	Yes	a	Yes	No	No	No
1781	Katari	Yes	Yes	Yes	Yes	Yes	c	b	b	a	Yes	Yes	No	No	No
1782	Bahar Ganja	Yes	Yes	Yes	Yes	Yes	Yes	c	a	a	a	Yes	No	No	No
1783	Keuchia	Yes	Yes	Yes	Yes	Yes	Yes	Yes	Yes	Yes	Yes	Yes	No	No	No
1784	Bali Chak	Yes	Yes	Yes	Yes	b	b	Yes	Yes	Yes	a	Yes	No	Yes	No
1785	Baj Bajia	Yes	c	Yes	Yes	Yes	Yes	Yes	Yes	Yes	a	Yes	Yes	Yes	Yes
1786	Krishna Nagar	Yes	Yes	Yes	Yes	Yes	Yes	Yes	Yes	Yes	Yes	Yes	Yes	Yes	Yes
1787	Mukutsila	Yes	Yes	Yes	Yes	Yes	Yes	Yes	Yes	Yes	Yes	Yes	Yes	Yes	Yes
1788	Debi Chak	Yes	Yes	Yes	Yes	Yes	Yes	Yes	Yes	b	Yes	Yes	Yes	Yes	Yes
1789	Mohati	Yes	Yes	Yes	Yes	b	b	Yes	Yes	Yes	Yes	Yes	No	No	No
1790	Kharar (Urf)Kharan	Yes	Yes	Yes	Yes	Yes	Yes	Yes	Yes	Yes	Yes	Yes	Yes	Yes	Yes
1791	Jarar Nagar	Yes	b	Yes	Yes	a	Yes	Yes	Yes	Yes	a	Yes	Yes	Yes	Yes
1792	Dakshin Gobinda Chak	Yes	Yes	Yes	Yes	Yes	Yes	Yes	Yes	Yes	Yes	Yes	Yes	Yes	Yes
1793	Shyam Chak	Yes	Yes	Yes	Yes	Yes	Yes	Yes	Yes	Yes	Yes	Yes	Yes	Yes	Yes
1794	Herya Atmarampur	Yes	Yes	a	Yes	Yes	Yes	Yes	Yes	Yes	Yes	Yes	Yes	Yes	Yes
1795	Bikram Nagar	Yes	a	a	a	a	a	a	Yes	Yes	Yes	Yes	Yes	Yes	Yes
1796	Kalya Chak	a	c	Yes	a	a	a	a	Yes	Yes	a	Yes	Yes	Yes	Yes
1797	Thakur Nagar	Yes	a	a	Yes	a	a	a	Yes	Yes	Yes	Yes	Yes	Yes	Yes
1798	Lakhi	Yes	Yes	Yes	Yes	Yes	Yes	Yes	Yes	Yes	Yes	Yes	Yes	Yes	Yes
1799	Srulia Chak	Yes	Yes	Yes	Yes	Yes	Yes	Yes	Yes	a	a	Yes	Yes	Yes	Yes
1800	Mitra Chak	Yes	Yes	Yes	Yes	Yes	Yes	Yes	Yes	Yes	Yes	Yes	No	No	No
1801	Tikashi	Yes	Yes	Yes	Yes	Yes	Yes	Yes	Yes	Yes	Yes	Yes	No	Yes	No
1802	Uttar Kalamdan	Yes	Yes	Yes	Yes	Yes	Yes	Yes	Yes	Yes	Yes	Yes	No	No	No
1803	Chhatna Bari	Yes	Yes	Yes	Yes	Yes	Yes	Yes	Yes	Yes	Yes	Yes	No	No	No
1804	Kamdeb Nagar	Yes	Yes	Yes	Yes	Yes	Yes	Yes	Yes	Yes	Yes	Yes	No	No	No
Block T O T A L :		41	37	39	40	34	31	31	40	36	29	42	17	23	17

Nearest Town		Land Use							
		Area under different types of land use (in hectares rounded up to one decimal place)							
Name	Distance range code i.e. a for <5 Kms, b for 5-10 Kms and c for 10+ kms .	Forests	Area under Non-agricultural Uses	Barren and Un-cultivable land	Permanent Pastures and Other Grazing Lands	Land Under Miscellaneous Tree Crops etc.	Culturable Waste Land	Name of Village	Serial Number
102	103	104	105	106	107	108	109	2	1

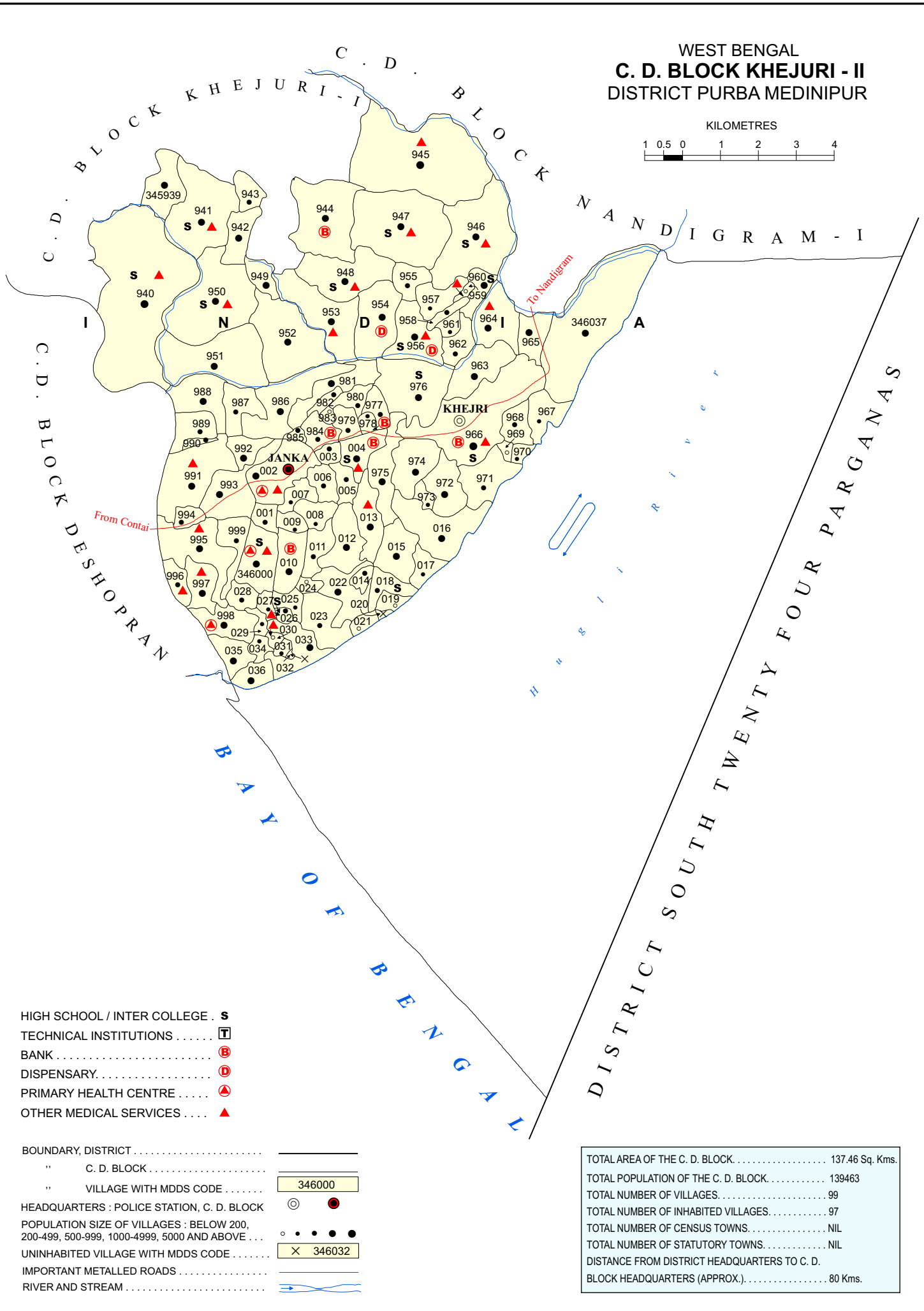
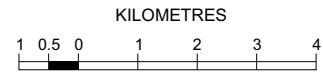
CONTAI	b	0	3	0	0	0	0	Dihierench	1763
CONTAI	b	0	18.5	0	0	0	0	Dakshin Kalamdan	1764
CONTAI	b	0	20.5	0	0	0	0	Ali Chak	1765
CONTAI	c	0	24.6	0	0	0	0	Kanthi Bari	1766
CONTAI	c	0	8.2	0	0	0	0	Kankuria	1767
CONTAI	c	0	51	0	0	0	32	Patna	1768
CONTAI	c	0	9.2	0	0	0	0	Kulia Jagannath Chak	1769
CONTAI	c	0	30.4	0	0	0	22	Kulta	1770
CONTAI	c	0	38.3	0	0	0	21.1	Ajaya	1771
CONTAI	c	0	30.5	0	0	0	0	Chingur Dania	1772
CONTAI	c	0	2.2	0	0	0	0	Aliamjad Chak	1773
CONTAI	c	0	16.2	0	0	0	0	Amjad Nagar Golak Patra	1774
CONTAI	b	0	13.2	0	0	0	0	Thakur Chak	1775
CONTAI	c	0	44.6	0	0	0	0	Jahanabad	1776
CONTAI	c	0	22.4	0	0	0	0	Kala Gachhia	1777
CONTAI	c	0	51	0	0	0	0	Kamarda	1778
CONTAI	c	0	36.7	0	0	0	0	Deulpota	1779
CONTAI	c	0	13.9	0	0	0	0	Golabari	1780
CONTAI	c	0	4.1	0	0	0	0	Katari	1781
CONTAI	b	0	18.2	0	0	0	0	Bahar Ganja	1782
CONTAI	c	0	19.7	0	0	0	21.2	Keuchia	1783
CONTAI	c	0	13	0	0	0	0	Bali Chak	1784
CONTAI	c	0	16.3	0	0	0	0	Baj Bajia	1785
CONTAI	b	0	21.2	0	0	0	0	Krishna Nagar	1786
CONTAI	b	0	14.2	0	0	0	0	Mukutsila	1787
CONTAI	b	0	6.8	0	0	0	0	Debi Chak	1788
CONTAI	c	0	22.4	0	0	0	0	Mohati	1789
CONTAI	c	0	11.6	0	0	0	0	Kharar (Urf)Kharan	1790
CONTAI	b	0	14.3	0	0	0	0	Jarar Nagar	1791
CONTAI	b	0	5.5	0	0	0	0	Dakshin Gobinda Chak	1792
CONTAI	c	0	5.9	0	0	0	0	Shyam Chak	1793
CONTAI	b	0	26.6	0	0	0	0	Herya Atmarampur	1794
CONTAI	b	0	18.3	0	0	0	0	Bikram Nagar	1795
CONTAI	c	0	6.7	0	0	0	0	Kalya Chak	1796
CONTAI	c	0	13	0	0	0	0	Thakur Nagar	1797
CONTAI	c	0	161	0	0	0	126.1	Lakhi	1798
CONTAI	c	0	2.6	0	0	0	0	Srulia Chak	1799
CONTAI	b	0	15	0	0	0	0	Mitra Chak	1800
CONTAI	b	0	5.9	0	0	0	0	Tikashi	1801
CONTAI	b	0	27	0	0	0	0	Uttar Kalamdan	1802
CONTAI	b	0	6.5	0	0	0	0	Chhatna Bari	1803
CONTAI	c	0	25.8	0	0	0	0	Kamdeb Nagar	1804
0	0	0	916	0	0	0	222.4	Block T O T A L	

Land Use											
Area under different types of land use (in hectares rounded up to one decimal place)							Area irrigated by source (in hectare).				
Serial Number	Name of Village	Fallow lands other than current fallows	Current Fallows	Net Area Sown	Total Irrigated Land Area	Total Un-irrigated Land Area	Canals (C)	Wells/Tube-wells(W/TW)	Tanks/Lakes(T/L)	Water Falls(WF)	Others(O)
1	2	110	111	112	113	114	115	116	117	118	119
1763	Dihierench	0	0	203	45.5	157.6	0	23	0	0	22.5
1764	Dakshin Kalamdan	0	0	546.2	160.4	385.8	0	155.4	0	0	5
1765	Ali Chak	0	0	391	191	200.1	0	65	0	0	126
1766	Kanthi Bari	0	0	325.6	125.5	200.2	0	60	0	0	65.5
1767	Kankuria	0	0	50.1	12.4	37.7	2	0	0	0	10.4
1768	Patna	0	0	441.5	92.9	348.6	17	65.9	0	0	10
1769	Kulia Jagannath Chak	0	0	43.8	13.1	30.7	2	10.1	0	0	1
1770	Kulta	0	0	313	81	232	10	66	0	0	5
1771	Ajaya	0	0	306.7	84.9	221.9	20	59.9	0	0	5
1772	Chingur Dania	0	0	555.8	253.9	301.9	40	208.9	0	0	5
1773	Aliamjad Chak	0	0	34.8	3.6	31.2	0	3.6	0	0	0
1774	Amjad Nagar Golak Patra	0	0	178.8	78.8	100	8	66.8	0	0	4
1775	Thakur Chak	0	0	52.6	12.1	40.5	0	12.1	0	0	0
1776	Jahanabad	0	0	500.2	191.5	308.7	18	168.5	0	0	5
1777	Kala Gachhia	0	0	155.3	55.3	100	0	8	0	0	47.3
1778	Kamarda	0	0	804.4	204.3	600.1	15	24.5	0	0	164.8
1779	Deulpota	0	0	225.8	77	148.8	5	0	0	0	72
1780	Golabari	0	0	130.1	41.1	89.1	0	0	0	0	41.1
1781	Katari	0	0	104.8	31	73.8	0	25	0	0	6
1782	Bahar Ganja	0	0	439	345.6	93.4	4.5	8.5	0	0	332.6
1783	Keuchia	0	0	74.5	20.2	54.3	0	0	0	0	20.2
1784	Bali Chak	0	0	87.6	16.8	70.8	5	0	0	0	11.8
1785	Baj Bajia	0	0	289	84.2	204.8	6	33	0	0	45.2
1786	Krishna Nagar	0	0	534.8	231.4	303.4	12	38	0	0	181.4
1787	Mukutsila	0	0	231.1	72.1	159	5	27	0	0	40.1
1788	Debi Chak	0	0	171.2	62.5	108.6	35	25	0	0	2.5
1789	Mohati	0	0	376.4	152.5	223.9	12	63	0	0	77.5
1790	Kharar (Urf)Kharan	0	0	99.8	43.2	56.7	0	17.8	0	0	25.4
1791	Jarar Nagar	0	0	308.6	102.7	205.9	7.5	4.3	0	0	90.9
1792	Dakshin Gobinda Chak	0	0	18	7.6	10.3	0.5	3	0	0	4.1
1793	Shyam Chak	0	0	74.9	14.3	60.6	1	2	0	0	11.3
1794	Herya Atmarampur	0	0	337.5	134.1	203.4	5	35	0	0	94.1
1795	Bikram Nagar	0	0	110.2	39.2	71	2	5	0	0	32.2
1796	Kalya Chak	0	0	68.8	23.2	45.6	1	7	0	0	15.2
1797	Thakur Nagar	0	0	233.6	55.3	178.3	6	5	0	0	44.3
1798	Lakhi	0	0	757.6	58.2	699.4	14	30	0	0	14.2
1799	Srulia Chak	0	0	19.8	8.5	11.4	2	0	0	0	6.5
1800	Mitra Chak	0	0	74.1	23.5	50.6	7	0	0	0	16.5
1801	Tikashi	0	0	951	260.9	690.1	64	0	0	0	196.9
1802	Uttar Kalamdan	0	0	565.2	231.2	333.9	10	85	0	0	136.2
1803	Chhatna Bari	0	0	39	6.6	32.4	0	5	0	0	1.6
1804	Kamdeb Nagar	0	0	687.6	444.2	243.5	0	2	0	0	442.2
Block T O T A L :		0	0	11913	4193.3	7720	336.5	1418.3	0	0	

Name of three most important commodities manufactured			Name of Village	Serial Number
First	Second	Third		
120	121	122	2	1

			Dihierench	1763
			Dakshin Kalamdan	1764
			Ali Chak	1765
			Kanthe Bari	1766
			Kankuria	1767
			Patna	1768
			Kulia Jagannath Chak	1769
			Kulta	1770
			Ajaya	1771
			Chingur Dania	1772
Biri Binding	Bamboo Basket		Aliamjad Chak	1773
Biri			Amjad Nagar Golak Patra	1774
			Thakur Chak	1775
Biri			Jahanabad	1776
			Kala Gachhia	1777
Biri			Kamarda	1778
			Deulpota	1779
			Golabari	1780
			Katari	1781
			Bahar Ganja	1782
			Keuchia	1783
Biri			Bali Chak	1784
			Baj Bajia	1785
			Krishna Nagar	1786
			Mukutsila	1787
			Debi Chak	1788
			Mohati	1789
			Kharar (Urf)Kharan	1790
			Jarar Nagar	1791
			Dakshin Gobinda Chak	1792
			Shyam Chak	1793
			Herya Atmarampur	1794
			Bikram Nagar	1795
			Kalya Chak	1796
			Thakur Nagar	1797
			Lakhi	1798
			Srulia Chak	1799
			Mitra Chak	1800
			Tikashi	1801
			Uttar Kalamdan	1802
			Chhatna Bari	1803
			Kamdeb Nagar	1804
			: Block TOTAL	

WEST BENGAL
C. D. BLOCK KHEJURI - II
 DISTRICT PURBA MEDINIPUR



- HIGH SCHOOL / INTER COLLEGE . **S**
- TECHNICAL INSTITUTIONS **T**
- BANK **(B)**
- DISPENSARY **(D)**
- PRIMARY HEALTH CENTRE **(A)**
- OTHER MEDICAL SERVICES **(▲)**

- BOUNDARY, DISTRICT
- " C. D. BLOCK
- " VILLAGE WITH MDDS CODE
- HEADQUARTERS : POLICE STATION, C. D. BLOCK
- POPULATION SIZE OF VILLAGES : BELOW 200, 200-499, 500-999, 1000-4999, 5000 AND ABOVE
- UNINHABITED VILLAGE WITH MDDS CODE
- IMPORTANT METALLED ROADS
- RIVER AND STREAM

TOTAL AREA OF THE C. D. BLOCK	137.46 Sq. Kms.
TOTAL POPULATION OF THE C. D. BLOCK	139463
TOTAL NUMBER OF VILLAGES	99
TOTAL NUMBER OF INHABITED VILLAGES	97
TOTAL NUMBER OF CENSUS TOWNS	NIL
TOTAL NUMBER OF STATUTORY TOWNS	NIL
DISTANCE FROM DISTRICT HEADQUARTERS TO C. D. BLOCK HEADQUARTERS (APPROX.)	80 Kms.

Alphabetical List of Villages

Name of the CD Block : Khejuri-II

CD Block Code (2011) : 0334

Sl. No.	Name of the Village	PLCN 2001	MDDS PLCN 2011
1	2	3	4
1	Abdulla Chak	03668100	346008
2	Adampur	03670000	346027
3	Ajan Bari	03667700	346004
4	Alichak	03664100	345968
5	Alipur	03667000	345997
6	Andiram Chak	03670200	346029
7	Arak Bari	03668900	346016
8	Baman Chak	03664200	345969
9	Ban Basarya	03669000	346017
10	Bara Garania	03668300	346010
11	Bara Kasha Phalia	03668000	346007
12	Baratala	03662000	345947
13	Barka Saria	03663600	345963
14	Battalya	03670100	346028
15	Betal Dighi	03670500	346032
16	Bhupati Chak	03665700	345984
17	Boga	03666800	345995
18	Chak Arak Bari	03664600	345973
19	Chalta Talya	03665200	345979
20	Chatur Bhuj Chak	03663400	345961
21	Chauddha Chuli	03662300	345950
22	Chhota Garania	03668400	346011
23	Chhota Garania	03669800	346025
24	Chhota Kasha Phalia	03668200	346009
25	Dakshin Ali Chak	03670800	346035
26	Dakshin Pankhai	03665600	345983
27	Damodar Chak	03667600	346003
28	Dekhali	03661300	345940
29	Dhobaghata Baman Chak	03664000	345967
30	Garang	03662200	345949
31	Gobindapur	03669300	346020
32	Gopi Chak	03669900	346026
33	Gorahar	03666200	345989
34	Gorahar Gonsai Chak	03666300	345990
35	Gorahar Jalpai	03666100	345988
36	Halud Bari	03661400	345941
37	Hemanta Chak	03663000	345957
38	Jafar Chak	03667900	346006
39	Jagannath Chak	03661500	345942
40	Janka	03667500	346002

Alphabetical List of Villages

Name of the CD Block : Khejuri-II

CD Block Code (2011) : 0334

Sl. No.	Name of the Village	PLCN 2001	MDDS PLCN 2011
1	2	3	4
41	Jhati Hari	03668700	346014
42	Joshua	03669400	346021
43	Kadirabad Char	03671000	346037
44	Kadirpur	03665400	345981
45	Kalagachhia	03669600	346023
46	Karmi Chak	03669700	346024
47	Kartik Khali	03662500	345952
48	Kasaria	03664900	345976
49	Kastala	03662700	345954
50	Katkadebi Chak	03666400	345991
51	Keshab Chak	03661200	345939
52	Khajuri	03663900	345966
53	Khari Pukhuria	03667200	345999
54	Koyal Chak	03666900	345996
55	Kunjapur	03662900	345956
56	Lakshan Chak	03668500	346012
57	Mada Khali	03662600	345953
58	Maldaha	03661700	345944
59	Mansinghabar	03663300	345960
60	Matilal Chak	03668600	346013
61	Meidi Nagar	03670600	346033
62	Monochar Chak	03665100	345978
63	Mundamari	03662400	345951
64	Murali Chak	03666500	345992
65	Nankar Gobindapur	03669200	346019
66	Narsulya Chak	03661600	345943
67	Nijkashba	03670900	346036
68	Nona Pata	03670400	346031
69	Oashil Chak	03669100	346018
70	Oshmanpur	03670300	346030
71	Pacharya	03669500	346022
72	Padar Bheri	03670700	346034
73	Pakhuria	03663500	345962
74	Pankhai	03661900	345946
75	Paschim Bhangam Mari	03664800	345975
76	Paschim Panikhya	03665900	345986
77	Phulbari	03665500	345982
78	Pirijpur	03662800	345955
79	Purbba Bhangam Mari	03664700	345974
80	Purbba Panikhya	03665800	345985

Alphabetical List of Villages

Name of the CD Block : Khejuri-II

CD Block Code (2011) : 0334

Sl. No.	Name of the Village	PLCN 2001	MDDS PLCN 2011
1	2	3	4
81	Radha Nagar	03664400	345971
82	Ram Chak	03662100	345948
83	Raypur	03667400	346001
84	Safar Chata	03664300	345970
85	Sahapur	03665300	345980
86	Saheb Nagar	03663800	345965
87	Sat Khanda Saheb Nagar	03663700	345964
88	Satkumari	03663100	345958
89	Satsimali	03664500	345972
90	Ser Chak	03667800	346005
91	Serkhan Chak	03661800	345945
92	Shilla Berya	03667300	346000
93	Shyampur	03666600	345993
94	Shyampur Jalpai	03666000	345987
95	Shyampur Katka	03666700	345994
96	Sundarpur	03667100	345998
97	Talpati	03663200	345959
98	Tengra Mari	03665000	345977
99	Thana Berya	03668800	346015

Census of India 2011
Amenities and Land use

Serial Number	Name of Village	Location code no.	Total area of the village (in hectares rounded up to one decimal place)	Total population (2011 census)	Number of households (2011 census)	Number of educational amenities available in village, the distance range code viz; a for 0-5 kms, b for 5-10 kms, c for 10+ kms of nearest place where facility is available							
						Pre-Primary school (PP)	Primary school (P)	Middle school (M)	Secondary School (S)	Senior Secondary school (SS)	Degree college of arts, science & commerce (ASC)	Engineering college(EC)	Medical college (MC)
1	2	3	4	5	6	7	8	9	10	11	12	13	14

Name of District:-Purba Medinipur

Name of CD Block:-Khejuri - II

1805	Keshab Chak	345939	130	1420	319	2	2	a	a	a	a	a	a
1806	Dekhali	345940	1025.5	9619	1861	9	8	2	1	a	c		
1807	Halud Bari	345941	322.6	2849	641	4	3	1	1	1	b		
1808	Jagannath Chak	345942	99.6	1066	238	1	1			a	b		
1809	Narsulya Chak	345943	62.4	999	185	1	1			b	b		
1810	Maldaha	345944	316.7	3885	780	3	3	a	a	a	a		
1811	Serkhan Chak	345945	671.7	7347	1454	7	6	2			a		
1812	Pankhai	345946	410.7	4269	873	3	2	1	1	b			
1813	Baratala	345947	446.5	3682	707	4	3	1	1	1	1		
1814	Ram Chak	345948	219.9	3006	588	3	3	1	1	b	a	a	a
1815	Garang	345949	62.3	1332	268	1	1		a	a	a	b	
1816	Chauddha Chuli	345950	371.9	3903	793	3	3	1	1	1			
1817	Mundamari	345951	332	2907	503	3	3	a	a	a		b	
1818	Kartik Khali	345952	321	2772	590	3	3	1	a	a		b	
1819	Mada Khali	345953	241.5	2323	502	2	2	a	b	b	b	c	c
1820	Kastala	345954	190.8	1768	346	3	2	a	a	a	a	c	c
1821	Pirijpur	345955	63.7	577	107	1	1				b	c	c
1822	Kunjapur	345956	151.4	1352	275	2	2	1	1	a	a	c	c
1823	Hemanta Chak	345957	74.4	438	85	1	1	a	a	a	b	c	c
1824	Satkumari	345958	29.4	750	151	2	2	a	a	b	b	c	c
1825	Talpati	345959	9.9	128	25	1	1	b	a	a	b	c	c
1826	Mansinghabar	345960	60.2	1486	262	1	1	1	1	1	c	c	c
1827	Chatur Bhuj Chak	345961	27.4	382	74	1	1	a	a	b	c	c	c
1828	Pakhuria	345962	73.8	768	152	2	2	b	a	a	b	c	c
1829	Barka Saria	345963	151.3	1685	304	2	2	a	b	b	b	c	c
1830	Sat Khanda Saheb Nagar	345964	153.5	1637	303	2	2	a	a	a	b	c	c
1831	Saheb Nagar	345965	281.3	1159	222	1	1	a	a	a	b	c	c
1832	Khajuri	345966	503.9	7471	1398	4	4	6	4	3	b	c	c
1833	Dhobaghata Baman Chak	345967	113.8	330	58	1	1	a	a	a	b	c	c
1834	Alichak	345968	85.2	550	108	3	3	a	a	a	b	c	c
1835	Baman Chak	345969	15.3	27	5	b	a	a	a	a	b	c	c
1836	Safar Chata	345970	16.4	202	39	b	a	a	a	a	b	c	c
1837	Radha Nagar	345971	153.6	709	123	1	1	a	a	b	a	c	c
1838	Satsimali	345972	121.4	1131	211	2	2	a	a	a	b	c	c
1839	Chak Arak Bari	345973	24.1	463	80	1	1	b	a	a	a	c	c
1840	Purbba Bhangari Mari	345974	126.5	1560	298	3	3	1	b	b	b	c	c
1841	Paschim Bhangari Mari	345975	121.8	1843	347	1	1	a	a	b	c	c	c
1842	Kasaria	345976	268.2	2062	420	2	2	1	1	1	c	c	c
1843	Tengra Mari	345977	45	759	152	1	1	a		a	b	c	c
1844	Monohar Chak	345978	16.6	325	70	1	1	c	c	b	c	c	c
1845	Chalta Talya	345979	48.6	613	144	2	1	a	a	b	c	c	c

- Village Directory

(As in 2009)

le. (If not available within the < 5 Kms, b for 5-10 Kms and c cility is available is given).						Number of Medical Amenities available. (If not available within the village , the distance range code viz; a for < 5 Kms, b for 5-10 Kms and c for 10+ kms of nearest place where facility is available is given).						Name of Village	Serial Number					
Management institute (MI)	Polytechnic (Pt)	Vocational training school /ITI	Non-formal training centre (NFTC)	Special school for disabled (SSD)	Others (specify)	Community health centre (CHC)	Primary health centre (PHC)	Primary health sub centre (PHS)	Maternity and child welfare centre (MCW)	T.B. clinic (TBC)	Hospital-allopathic (HA)			Hospital-alternative medicine (HO)	Dispensary (D)	Veterinary hospital (VH)	Mobile health clinic (MHC)	Family welfare centre (FWC)
15	16	17	18	19	20	21	22	23	24	25	26	27	28	29	30	31	2	1

Location CodeNo:-345

Location CodeNo:-0334

a																		Keshab Chak	1805
						b		2										Dekhali	1806
	a							1	a			1						Halud Bari	1807
		a								a				a				Jagannath Chak	1808
	b					a	a		b									Narsulya Chak	1809
c	a					c	c	b	c	a		a	a					Maldaha	1810
			a					1	b			3	a		a			Serkhan Chak	1811
c	b							1	b		c		b	b				Pankhai	1812
		c						1	b				c	a		a		Baratala	1813
a	c	c	c	a		1		1	b	b	b	c			b	c		Ram Chak	1814
																		Garang	1815
						b		1										Chauddha Chuli	1816
							b			b				a				Mundamari	1817
							a											Kartik Khali	1818
c	c	c	b			1	b	1		b		1	b	c	b	c		Mada Khali	1819
c	c	c		c		1	c	a	a	b	b	c		1	a	a		Kastala	1820
c	c	a					a	c	b	c	b	c		b	c	b	c	Pirijpur	1821
c	c	c		c			c	a	1	a	b	b	c	1	a		a	Kunjapur	1822
c	c	c		c		1	c	b	a	b	c	c	c	a	b		b	Hemanta Chak	1823
c	c	c	c				c	b	a	b	b	b	c	a		5	b	Satkumari	1824
c	c	b					c	c	a	b		1	c		c		3	Talpati	1825
c	c	c					c	c	a	b	c	c	c	a		b	b	Mansinghabar	1826
c	c	c					c	c	a	b	b	b	c	a	b		b	Chatur Bhuj Chak	1827
c	c	c	c				c	b	a	b	c	c	c	a	b		b	Pakhuria	1828
c	c	c		c			c	a	a	c	b	a	c	a	a	c	c	Barka Saria	1829
	c	c		c			c	a	1	c	b	c	c	a	a	c	c	Sat Khanda Saheb Nagar	1830
c	c	c		c			c	b	a	c	b	c	c	b	b	c		Saheb Nagar	1831
c	c	c	c	c		4	b	a	1	a	a	b	c	c	a	a	a	Khajuri	1832
c	c	c	c	c			b	b	a	b	b	b	c	c	a	a	a	Dhobaghata Baman Chak	1833
c	c	c	c	c		1	b	b	a	b	b	b	c	c	a	a	a	Alichak	1834
c	c	c	c	c			b	b	a	b	b	b	c	c	a	a	a	Baman Chak	1835
c	c	c	c	c			b	b	a	b	b	b	c	c	a	a	a	Safar Chata	1836
a	c						b	b	a	b		c	c	a	b	b	a	Radha Nagar	1837
c	c	c	c	c			b	a	a	b	b	a	b	a	a	b	a	Satsimali	1838
c	c	c	c	c			b	a	a	a	a	a	b	c	c	a	a	Chak Arak Bari	1839
c	c	c					c	a	a	c	c	c	c	c	a	c	c	Purbba Bhangari Mari	1840
c	b	c					c	b	a	c	c	c	c	b	8	b	b	Paschim Bhangari Mari	1841
c	c						c	a	c	c	b	a	c	a	a	b	c	Kasaria	1842
c	c	a	c	c			c	a	a	c	c	c	c	a	b	c	c	Tengra Mari	1843
b	c	c					c	a	c	c	c	c	c	a		1	c	Monohar Chak	1844
c	b	c	c				c	a	a	c	c	c	c	a	a	c	c	Chalta Talya	1845

Serial Number	Name of Village	Number of Non-Government Medical Amenities available.							Availability of drinking water - Yes / No							
		Charitable non Govt. hospital/Nursing home.	Medical practitioner with MBBS Degree	Medical practitioner with other degree	Medical practitioner with no degree	Traditional practitioner and faith healer	Medicine Shop	Others	Tap water (Treated/Untreated)	Well water (Covered / Uncovered well)	Hand Pump	Tube wells / Bore well	Spring	River / Canal	Tank / Pond / Lake	Others
1	2	32	33	34	35	36	37	38	39	40	41	42	43	44	45	46

1805	Keshab Chak	0	0	0	0	0	0	0	No	No	No	No	No	No	No	Yes
1806	Dekhali	1	0	0	0	0	0	0	Yes	Yes	No	No	No	No	No	No
1807	Halud Bari	0	0	0	2	2	2	5	No	No	No	No	No	No	No	Yes
1808	Jagannath Chak	0	0	0	2	0	0	0	No	No	No	No	No	No	No	No
1809	Narsulya Chak	0	0	0	0	1	0	0	No	No	Yes	No	No	No	Yes	No
1810	Maldaha	0	0	2	2	0	0	0	No	No	No	No	No	No	Yes	No
1811	Serkhan Chak	0	0	0	0	2	1	1	No	Yes	No	No	No	No	No	No
1812	Pankhai	0	1	0	0	0	4	0	No	No	No	Yes	No	No	No	Yes
1813	Baratala	0	0	1	3	1	0	0	Yes	Yes	No	Yes	No	No	Yes	Yes
1814	Ram Chak	0	0	0	6	0	0	0	Yes	No	No	No	No	No	No	No
1815	Garang	0	0	0	0	0	0	0	No	No	No	No	No	No	Yes	Yes
1816	Chauddha Chuli	0	7	1	1	0	0	0	No	No	No	Yes	No	No	No	Yes
1817	Mundamari	0	0	0	0	0	0	0	No	No	No	No	No	No	No	No
1818	Kartik Khali	0	0	0	0	0	0	0	No	No	Yes	No	No	No	No	No
1819	Mada Khali	0	0	0	0	3	0	0	No	No	Yes	No	No	Yes	Yes	No
1820	Kastala	0	0	1	1	0	1	0	No	No	Yes	No	No	Yes	Yes	No
1821	Pirijpur	0	0	0	1	0	0	0	No	No	Yes	No	No	No	Yes	No
1822	Kunjapur	0	1	1	0	0	1	0	No	No	Yes	No	No	Yes	Yes	No
1823	Hemanta Chak	0	0	0	1	0	0	0	No	No	Yes	No	No	No	Yes	No
1824	Satkumari	0	0	0	1	0	0	0	No	No	No	No	No	Yes	No	No
1825	Talpati	0	0	0	0	0	0	0	No	No	Yes	No	No	No	Yes	No
1826	Mansinghabar	0	0	0	2	0	0	0	No	No	Yes	No	No	Yes	Yes	Yes
1827	Chatur Bhuj Chak	0	0	0	0	0	0	0	No	No	Yes	No	No	No	Yes	No
1828	Pakhuria	0	0	0	1	0	0	0	No	No	No	Yes	No	No	Yes	Yes
1829	Barka Saria	0	0	0	0	0	0	0	Yes	No	Yes	No	No	No	No	No
1830	Sat Khanda Saheb Nagar	0	0	0	0	0	0	0	No	No	Yes	Yes	No	Yes	Yes	No
1831	Saheb Nagar	0	0	0	0	0	0	0	Yes	No	Yes	Yes	No	No	Yes	Yes
1832	Khajuri	0	0	3	0	2	2	0	Yes	Yes	Yes	Yes	No	Yes	Yes	No
1833	Dhobaghata Baman Chak	0	0	1	1	0	0	0	No	No	Yes	Yes	No	Yes	Yes	No
1834	Alichak	0	0	1	1	0	0	0	No	No	Yes	Yes	No	Yes	Yes	No
1835	Baman Chak	0	0	0	0	0	0	0	No	Yes	Yes	No	No	Yes	Yes	No
1836	Safar Chata	0	0	0	0	0	0	0	No	No	Yes	Yes	No	Yes	Yes	No
1837	Radha Nagar	0	0	0	2	0	0	0	No	No	No	No	No	No	No	No
1838	Satsimali	0	0	2	0	0	0	0	Yes	No	Yes	Yes	No	No	Yes	Yes
1839	Chak Arak Bari	0	0	11	1	0	0	0	No	No	No	Yes	No	Yes	Yes	Yes
1840	Purbba Bhangari Mari	0	0	0	0	0	0	0	Yes	No	Yes	No	No	No	No	No
1841	Paschim Bhangari Mari	0	0	0	0	0	0	0	Yes	No	No	No	No	No	No	No
1842	Kasaria	0	0	0	0	0	0	0	Yes	No	No	Yes	No	No	No	No
1843	Tengra Mari	0	0	0	0	0	0	0	Yes	No	Yes	No	No	No	Yes	No
1844	Monohar Chak	0	0	0	0	0	0	0	No	No	No	No	No	No	No	No
1845	Chalta Talya	0	0	0	0	1	0	0	Yes	No	No	No	No	No	No	No

Availability of toilet & others Yes / No				Communication and transport facilities (If amenities available code -Yes is given except for Village Pin Code ,If not available within the village , the distance range code viz; a for < 5 Kms, b for 5-10 Kms and c for 10+ kms of nearest place where facility is available is given).								
Community toilet including bath.	Community toilet excluding bath.	Rural sanitary mart or sanitary hardware outlet available near the village.	Community bio- gas or recycle of waste for productive use.	Post office(PO)	Sub post office (SPO)	Post & Telegraph office (P&TO)	Village Pin Code	Telephones (Land lines)	Public call office (PCO)	Mobile phone coverage	Name of Village	Serial Number
47	48	49	50	51	52	53	54	55	56	57	2	1

No	No	No	No	a	a	c	721432	a	b	a	Keshab Chak	1805
No	No	No	No	Yes	c	c	721430	b	b	b	Dekhali	1806
No	No	Yes	No	Yes	b	c	721432	c	b	Yes	Halud Bari	1807
No	Yes	No	No	a	b	c	721432	b	c	Yes	Jagannath Chak	1808
No	No	No	No	Yes	b	c	721432	b	c	Yes	Narsulya Chak	1809
No	No	No	No	a	a	c	721431	Yes	c	b	Maldaha	1810
No	No	No	No	Yes	b	Yes	721432	Yes	b	Yes	Serkhan Chak	1811
No	No	No	No	Yes	b	c	721431	a	b	c	Pankhai	1812
No	No	No	No	Yes	a	c	721431	a	b	c	Baratala	1813
No	No	No	No	Yes	b	c	721431	Yes	b	Yes	Ram Chak	1814
No	No	No	No	a	b	c	721432	a	b	a	Garang	1815
No	No	No	No		b	c	721432	b	c	Yes	Chauddha Chuli	1816
No	No	No	No	a	b	c	721432	a	b	a	Mundamari	1817
No	No	No	No	Yes	a	Yes	721431	b	c	Yes	Kartik Khali	1818
No	No	No	No	Yes	c	b	721431	a	b	Yes	Mada Khali	1819
No	Yes	Yes	No	c	a	c	721431	Yes	c	Yes	Kastala	1820
No	No	Yes	No	a	b	c	721431	a	b	Yes	Pirijpur	1821
No	Yes	Yes	No	c	b	c	721431	Yes	c	Yes	Kunjapur	1822
No	No	Yes	No	c	b	c	721431	Yes	b	Yes	Hemanta Chak	1823
No	No	Yes	No	c	b	c	721431	Yes	c	a	Satkumari	1824
No	No	Yes	No	c	b	c	721431	a	b	Yes	Talpati	1825
No	No	Yes	No	c	b	c	721431	a	c	Yes	Mansinghabar	1826
Yes	No	Yes	Yes	c	b	c	721431	Yes	b	Yes	Chatur Bhuj Chak	1827
Yes	No	Yes	No	Yes	c	c	721431	Yes	b	a	Pakhuria	1828
No	No	Yes	No	a	a	c	721431	a	b	Yes	Barka Saria	1829
No	No	No	No	a	c	c	721431	a	b	Yes	Sat Khanda Saheb Nagar	1830
No	No	No	No	c	b	c	721431	a	c	Yes	Saheb Nagar	1831
No	Yes	Yes	No	Yes	b	c	721431	Yes	c	Yes	Khajuri	1832
No	No	Yes	No	a	b	c	721431	a	c	Yes	Dhobaghata Baman Chak	1833
No	No	Yes	No	a	b	c	721431	Yes	c	Yes	Alichak	1834
No	No	Yes	No	a	b	c	721431	a	b	Yes	Baman Chak	1835
No	No	Yes	No	a	b	c	721431	a	c	Yes	Safar Chata	1836
No	No	No	No	a	b	c	721431	a	b	Yes	Radha Nagar	1837
No	No	Yes	No	a	a	c	721431	Yes	c	Yes	Satsimali	1838
No	No	No	No	a	b	c	721431	a	b	Yes	Chak Arak Bari	1839
Yes	No	Yes	No	c	b	c	721431	Yes	b	Yes	Purbba Bhangari Mari	1840
No	No	Yes	No	Yes	a	c	721431	b	b	b	Paschim Bhangari Mari	1841
No	No	No	No	Yes	Yes	Yes	721431	Yes	b	a	Kasaria	1842
No	No	Yes	No	c	a	c	721431	Yes	c	Yes	Tengra Mari	1843
Yes	No	Yes	No	a	a	c	721431	Yes	c	Yes	Monohar Chak	1844
No	Yes	No	Yes	c	a	c	721431	Yes	c	Yes	Chalta Talya	1845

Communication and transport facilities (If amenities available code -Yes is given except for Village Pin Code ,If not available within the village , the distance range code viz; a for < 5 Kms, b for 5-10 Kms and c for 10+ kms of nearest place where facility is available is given).												Village connected to highway (If amenities available code viz; a for < 5 Kms, b for 5-10 Kms and c for 10+ kms of nearest place where facility is available is given).				
Serial Number	Name of Village	Internet cafes/ Common service centre (CSC)	Private courier facility	Bus service (Public & Private)	Railway stations	Auto/Modified Autos	Taxis and Vans	Tractors	Cycle-pulled rickshaws(Manual & Machine driven)	Carts driven by animals	Sea /River ferry service	Connected to national highway(NH)	Connected to state highway(SH)	Connected to major district road (MDR)	Connected to others district road	Pucca roads
1	2	58	59	60	61	62	63	64	65	66	67	68	69	70	71	72

1805	Keshab Chak	a	a	a	c	a	a	a	a	c	c	c	c	c	a	a
1806	Dekhali	a	c	b	c	b	Yes	b	Yes	c	c	c	c	b	b	a
1807	Halud Bari	a	c	b	c	b	b	b	Yes	b	c	c	c	b	Yes	Yes
1808	Jagannath Chak	Yes	c	b	c	b	b	Yes	a	Yes	c	c			Yes	a
1809	Narsulya Chak	c	c	b	c	b	b	b	Yes	a	c	c	c	b	Yes	Yes
1810	Maldaha	c	Yes	a	c	a	Yes	Yes	Yes	a	c		c	b	b	Yes
1811	Serkhan Chak	Yes	b	a	c	c	b	b	Yes	Yes	c	c	c	c	c	Yes
1812	Pankhai	c	c	a	c	a	a	c	b	a	c	c	c	a	a	a
1813	Baratala	c	a	a	c	a	a	Yes	a	a	c	c	a	a	Yes	a
1814	Ram Chak	b	c	Yes	c	Yes	Yes	Yes	Yes	Yes	Yes				Yes	b
1815	Garang	a	a	a	c	c	a	a	Yes	b	c	c	c	c		a
1816	Chauddha Chuli	c	c	b	c	b	Yes	b	Yes	b	c	c	c	b	Yes	Yes
1817	Mundamari	Yes	b	a	c	c	a	b	Yes	c	c	c	c	c	c	b
1818	Kartik Khali	a	b	b	c	c	a	c	Yes	c	c				Yes	a
1819	Mada Khali	c	c	a	c	c	b	b	Yes	c	c	a			Yes	Yes
1820	Kastala	Yes	c	Yes	c	c	a	Yes	Yes	c	c	c	c	c	Yes	Yes
1821	Pirijpur	c	c	Yes	c	c	a	c	Yes	c	b				a	a
1822	Kunjapur	a	c	a	c	c	Yes	Yes	Yes	c	b	c	c	c	a	a
1823	Hemanta Chak	a	c	a	c	c	a	a	Yes	c	a	c	c	c	a	a
1824	Satkumari	a	c	a	c	c	a	a	a	c	c	c	c	c	a	a
1825	Talpati	a	c	a	c	c	a	c	Yes	c	a	c	c	c	a	a
1826	Mansinghabar	a	c	a	c	a	a	Yes	a	c	a	c	c	c	a	a
1827	Chatur Bhuj Chak	a	c	a	c	c	a	a	Yes	Yes	c	a	c	c	c	a
1828	Pakhuria	Yes	a	a	c	c	Yes	a	Yes	Yes	c	a	c	c	c	a
1829	Barka Saria	a	c	a	c	a	Yes	a	Yes	b	a	c	c	c	a	Yes
1830	Sat Khanda Saheb Nagar	a	c	a	c	a	Yes	a	Yes	b	a	c	c	c	a	a
1831	Saheb Nagar	a	c	a	c	b	Yes	a	Yes	c	a	c	c	Yes	a	a
1832	Khajuri	a	c	Yes	c	b	Yes	Yes	Yes	c	a	c	c	Yes	Yes	Yes
1833	Dhobaghata Baman Chak	a	c	a	c	a	a	a	Yes	c	a	c	c	c	a	a
1834	Alichak	a	c	Yes	c	b	a	a	Yes	c	a	c	c	c	Yes	Yes
1835	Baman Chak	a	c	a	c	b	a	a	Yes	c	a	c	c	c	a	a
1836	Safar Chata	a	c	a	c	b	a	a	Yes	c	a	c	c	c	a	a
1837	Radha Nagar	a	b	a	c	b	a	a	a	c	Yes	a	a	a	a	a
1838	Satsimali	a	c	a	c	c	a	a	Yes	c	a	c	c	c		a
1839	Chak Arak Bari	a	c	a	c	b	b	a	Yes	c	a	c	c	c	a	Yes
1840	Purbba Bhangari Mari	b	b	a	c	c	a	a	Yes	c	b	c	c	c	c	a
1841	Paschim Bhangari Mari	b	b	a	c	b	a	Yes	a	b	c			Yes	c	b
1842	Kasaria	c	Yes	Yes	c	Yes	Yes	Yes	Yes	Yes	Yes		c	c	Yes	a
1843	Tengra Mari	a	a	a	c	c	Yes	a	Yes	a	b	c	c	c	c	Yes
1844	Monohar Chak	Yes	Yes	a	Yes	Yes	c	Yes	Yes	Yes	c	a	a	Yes	c	Yes
1845	Chalta Talya	Yes	b	a	c	Yes	b	Yes	Yes	Yes	c		c	Yes	c	a

ys,village roads, banks & credit societies
 :-Yes is given, If not available within the
 code viz; a for < 5 Kms, b for 5-10 Kms
 place where facility is available is given).

Availability of miscellaneous facilities (If amenities available code -Yes is given, If not available within the village , the distance range code viz; a for < 5 Kms, b for 5-10 Kms and c for 10+ kms of nearest place where facility is available is given).

Kutchcha roads	Water bounded macadam(WBM) roads	Navigable waterway (river/canal)(NW)	Footpaths (FP)	Commercial & Co-operative Banks	ATM	Agricultural Credit Societies	Self-Help Group (SHG)	Public distribution system (PDS) shop	Mandis / Regular market	Weekly Haat	Agricultural marketing society	Integrated Child Development Scheme (Nutritional Centres)	Anganwadi Centre (Nutritional Centres)	Others (Nutritional Centres)	Name of Village	Serial Number
73	74	75	76	77	78	79	80	81	82	83	84	85	86	87	2	1

a	a	a	Yes	b	c	Yes	Yes	Yes	c	Yes	Yes	Yes	Yes	Yes	Keshab Chak	1805
a	Yes	b	Yes	b	c	Yes	Yes	a	c	a	b	c	Yes	Yes	Dekhali	1806
a	Yes			b	c	b	Yes	Yes	c	Yes	Yes	Yes	Yes	Yes	Halud Bari	1807
Yes	a	Yes	Yes	b	c	c	Yes	Yes	c	b	a	b	c	Yes	Jagannath Chak	1808
a				b	c	c	Yes	b	Yes	b	b	c	Yes	Yes	Narsulya Chak	1809
a	c	a	a	Yes	c	Yes	Yes	Yes	c	Yes	Yes	a	Yes	b	Maldaha	1810
Yes	Yes	Yes	c	a	c	Yes	Yes	Yes	c	Yes	b	Yes	Yes	Yes	Serkhan Chak	1811
a	a	a	Yes	b	c	Yes	Yes	c	Yes	Yes	b	Yes	b	Yes	Pankhai	1812
a	c	Yes	Yes	a	c	c	Yes	c	Yes	Yes	a	Yes	b	Yes	Baratala	1813
a	c		Yes	a	c	Yes	Yes	Yes	c	Yes	Yes	Yes	Yes	Yes	Ram Chak	1814
a	c	a		a	a	c	Yes	Yes	c	Yes	Yes	Yes	Yes	Yes	Garang	1815
a	Yes		Yes	b	c	Yes	Yes	a	c	Yes	a	b	c	Yes	Chauddha Chuli	1816
a				a	c	Yes	b	Yes	c	Yes	Yes	Yes	Yes	Yes	Mundamari	1817
a	a	a	a	a	a	c	Yes	Yes	c	Yes	Yes	Yes	Yes	Yes	Kartik Khali	1818
Yes	Yes	Yes	Yes	b	c	Yes	Yes	a	c	Yes	a	Yes	Yes	Yes	Mada Khali	1819
Yes	c		c	a	c	Yes	Yes	a	c	Yes	b	a	Yes	Yes	Kastala	1820
Yes		Yes	a	c	c	Yes	a	c	a	b	Yes	Yes	Yes	Yes	Pirijpur	1821
Yes	c		c	a	c	c	Yes	a	c	a	b	a	Yes	Yes	Kunjapur	1822
Yes	c		c	a	c	Yes	Yes	a	c	a	b	a	Yes	Yes	Hemanta Chak	1823
a	a		Yes	a	c	c	Yes	a	c	a	b	Yes	a	Yes	Satkumari	1824
a	c		c	a	c	c	Yes	Yes	c	Yes	Yes	c	b	a	Talpati	1825
Yes	c		c	a	c	c	Yes	c	c	c	Yes	Yes	Yes	Yes	Mansinghabar	1826
a	Yes	a	a	a	c	c	Yes	a	c	a	b	a	a	a	Chatur Bhuj Chak	1827
a	Yes	c		a	a	c	Yes	a	c	a	c	Yes	a	Yes	Pakhuria	1828
Yes	c	a	c	a	c	Yes	Yes	a	c	a	c	a	Yes	Yes	Barka Saria	1829
Yes	c	a	c	a	c	c	Yes	Yes	c	Yes	Yes	a	Yes	Yes	Sat Khanda Saheb Nagar	1830
a	a	c	Yes	a	c	Yes	a	a	c	a	c	Yes	a	a	Saheb Nagar	1831
a	Yes	Yes	Yes	Yes	c	Yes	Yes	c	c	Yes	b	a	Yes	Yes	Khajuri	1832
Yes	c	Yes	Yes	a	c	c	Yes	c	c	a	b	a	a	Yes	Dhobaghata Baman Chak	1833
b	c	Yes	Yes	a	c	c	Yes	c	c	a	b	a	Yes	Yes	Alichak	1834
b	c	Yes	Yes	a	c	c	Yes	c	c	a	c	a	a	Yes	Baman Chak	1835
b	c	Yes	Yes	a	c	c	Yes	c	c	a	c	a	a	Yes	Safar Chata	1836
a	a	a	a	a	c	c	a	a	c	a	Yes	a	a	a	Radha Nagar	1837
a				a	c	c	Yes	c	Yes	a	c	a	Yes	Yes	Satsimali	1838
a	Yes	Yes	Yes	a	a	c	Yes	Yes	c	Yes	Yes	Yes	Yes	Yes	Chak Arak Bari	1839
a	c	b	c	b	c	c	Yes	b	c	a	c	Yes	a	Yes	Purbba Bhangari Mari	1840
a	c	c	Yes	a	c	c	Yes	Yes	c	a	a	c	b	Yes	Paschim Bhangari Mari	1841
Yes	a		c	a	a	Yes	Yes	Yes	c	c	a	Yes	Yes	Yes	Kasaria	1842
a	c	b		a	c	c	Yes	a	c	a	Yes	a	Yes	Yes	Tengra Mari	1843
Yes	Yes	Yes	Yes	Yes	Yes	c	Yes	Yes	c	Yes	Yes	Yes	Yes	Yes	Monohar Chak	1844
a	c	b	c	a	c	c	a	a	c	c	a	a	Yes	Yes	Chalta Talya	1845

Availability of miscellaneous facilities (If amenities available code -Yes is given, If not available within the village , the distance range code viz; a for < 5 Kms, b for 5-10 Kms and c for 10+ kms of nearest place where facility is available is given).												Availability of electricity (Yes/No)			
Serial Number	Name of Village	ASHA (Accredited Social Health Activist)	Community centre with/without TV	Sports Field,	Sports Club / Recreation Centre	Cinema / Video Hall	Public Library	Public Reading Room	Newspaper Supply	Assembly Polling station	Birth & Death Registration Office	Power Supply for Domestic Use (ED)	Power Supply for Agricultural Use (EAG)	Power Supply for Commercial Use (EC)	Power Supply for All Uses (EA)
1	2	88	89	90	91	92	93	94	95	96	97	98	99	100	101

1805	Keshab Chak	Yes	Yes	Yes	Yes	Yes	Yes	Yes	Yes	Yes	Yes	Yes	No	No	No
1806	Dekhali	Yes	Yes	a	Yes	a	Yes	b	Yes	b	a	Yes	No	No	No
1807	Halud Bari	Yes	Yes	Yes	Yes	Yes	Yes	Yes	Yes	Yes	Yes	Yes	No	No	No
1808	Jagannath Chak	Yes	Yes	Yes	Yes	Yes	Yes	Yes	Yes	Yes	Yes	Yes	Yes	Yes	Yes
1809	Narsulya Chak	Yes	Yes	b	Yes	b	c	c	b	Yes	b	Yes	No	No	No
1810	Maldaha	Yes	a	a	a	b	a	a	Yes	Yes	Yes	Yes	Yes	Yes	Yes
1811	Serkhan Chak	Yes	a	b	b	b	Yes	a	Yes	Yes	c	Yes	Yes	No	No
1812	Pankhai	a	a	Yes	Yes	Yes	Yes	b	a	b	b	Yes	Yes	No	No
1813	Baratala	Yes	Yes	a	Yes	c	Yes	c	Yes	Yes	Yes	Yes	Yes	No	No
1814	Ram Chak	Yes	Yes	Yes	Yes	Yes	Yes	Yes	Yes	Yes	Yes	Yes	No	No	No
1815	Garang	Yes	Yes	Yes	Yes	Yes	Yes	Yes	Yes	Yes	Yes	Yes	No	No	No
1816	Chauddha Chuli	Yes	Yes	Yes	Yes	Yes	Yes	Yes	Yes	a	a	Yes	Yes	Yes	Yes
1817	Mundamari	Yes	Yes	Yes	Yes	Yes	Yes	Yes	Yes	Yes	Yes	Yes	No	No	No
1818	Kartik Khali	Yes	Yes	Yes	Yes	Yes	Yes	Yes	Yes	Yes	a	Yes	No	Yes	No
1819	Mada Khali	Yes	Yes	Yes	Yes	Yes	Yes	Yes	Yes	Yes	Yes	Yes	No	No	No
1820	Kastala	Yes	Yes	Yes	Yes	Yes	a	c	Yes	Yes	a	Yes	Yes	Yes	Yes
1821	Pirijpur	Yes	a	a	a	a	b	Yes	Yes	Yes	Yes	Yes	Yes	Yes	Yes
1822	Kunjapur	Yes	Yes	a	a	a	a	a	Yes	Yes	a	Yes	Yes	Yes	Yes
1823	Hemanta Chak	a	Yes	a	a	a	b	b	Yes	a	a	Yes	Yes	No	No
1824	Satkumari	a	Yes	Yes	Yes	Yes	c	b	b	b	a	Yes	Yes	No	No
1825	Talpati	a	a	a	a	a	Yes	Yes	a	b	b	Yes	No	No	No
1826	Mansinghabar	Yes	Yes	a	a	b	b	b	Yes	a	a	Yes	Yes	Yes	Yes
1827	Chatur Bhuj Chak	a	a	a	a	a	Yes	a	Yes	a	a	Yes	Yes	No	No
1828	Pakhuria	Yes	Yes	Yes	Yes	Yes	a	Yes	a	a	a	Yes	Yes	No	No
1829	Barka Saria	Yes	a	a	a	a	a	Yes	Yes	a	a	Yes	No	No	No
1830	Sat Khanda Saheb Nagar	Yes	a	a	a	a	a	a	Yes	Yes	a	Yes	No	No	No
1831	Saheb Nagar	Yes	a	a	Yes	a	a	a	a	Yes	a	Yes	No	No	No
1832	Khajuri	Yes	b	Yes	Yes	a	a	a	Yes	Yes	Yes	Yes	Yes	Yes	Yes
1833	Dhobaghata Baman Chak	a	b	a	a	b	a	a	Yes	a	a	Yes	No	No	No
1834	Alichak	a	b	a	a	b	a	a	Yes	Yes	a	Yes	Yes	Yes	Yes
1835	Baman Chak	a	b	a	a	b	a	a	Yes	a	a	Yes	No	No	No
1836	Safar Chata	a	b	a	a	b	a	a	Yes	a	a	Yes	No	No	No
1837	Radha Nagar	a	b	b	Yes	Yes	b	a	a	Yes	Yes	Yes	No	No	No
1838	Satsimali	a	Yes	a	a	a	a	a	Yes	Yes	a	Yes	Yes	Yes	Yes
1839	Chak Arak Bari	Yes	Yes	Yes	Yes	Yes	Yes	c	Yes	Yes	Yes	Yes	Yes	Yes	Yes
1840	Purbba Bhangari Mari	c	a	a	Yes	a	a	c	b	b	a	Yes	No	No	No
1841	Paschim Bhangari Mari	Yes	a	Yes	Yes	b	b	b	b	b	b	Yes	No	No	No
1842	Kasaria	Yes	Yes	c	Yes	a	b	b	Yes	Yes	a	Yes	No	No	No
1843	Tengra Mari	Yes	c	a	Yes	a	a	a	Yes	a	b	Yes	No	Yes	No
1844	Monohar Chak	Yes	Yes	Yes	c	c	c	a	Yes	Yes	Yes	Yes	Yes	Yes	Yes
1845	Chalta Talya	c	Yes	a	Yes	Yes	Yes	Yes	Yes	Yes	Yes	Yes	Yes	Yes	Yes

Nearest Town		Land Use							
		Area under different types of land use (in hectares rounded up to one decimal place)							
Name	Distance range code i.e. a for < 5 Kms, b for 5-10 Kms and c for 10+ kms .	Forests	Area under Non-agricultural Uses	Barren and Un-cultivable land	Permanent Pastures and Other Grazing Lands	Land Under Miscellaneous Tree Crops etc.	Culturable Waste Land	Name of Village	Serial Number
102	103	104	105	106	107	108	109	2	1

CONTAI	c	3	8.1	0	0	0	0	Keshab Chak	1805
CONTAI	c	10.8	59.1	0	0	0	0	Dekhali	1806
CONTAI	c	6.5	54.7	0	0	0	0	Halud Bari	1807
CONTAI	c	0	30.6	0	0	0	0	Jagannath Chak	1808
CONTAI	c	0	12	0	0	0	0	Narsulya Chak	1809
CONTAI	b	0	57.4	0	0	0	20.2	Maldaha	1810
CONTAI	c	0	144.9	0	0	0	95	Serkhan Chak	1811
CONTAI	c	0	47	0	0	0	25.5	Pankhai	1812
CONTAI	c	10.5	51.5	0	0	0	0	Baratala	1813
CONTAI	c	0	40.8	0	0	0	0	Ram Chak	1814
CONTAI	c	0	7	0	0	0	0	Garang	1815
CONTAI	c	6.6	30	0	0	0	0	Chauddha Chuli	1816
CONTAI	c	0	27.8	0	0	0	0	Mundamari	1817
CONTAI	c	0	6.7	0	0	0	0	Kartik Khali	1818
CONTAI	c	0	22.8	0	0	0	0	Mada Khali	1819
CONTAI	c	0	9.3	0	0	0	0	Kastala	1820
CONTAI	c	0	3	0	0	0	0	Pirijpur	1821
CONTAI	c	0	14.6	0	0	0	0	Kunjapur	1822
CONTAI	c	0	2.8	0	0	0	0	Hemanta Chak	1823
CONTAI	c	0	4.8	0	0	0	0	Satkumari	1824
CONTAI	c	0	1	0	0	0	0	Talpati	1825
CONTAI	c	0	10.7	0	0	0	0	Mansinghabar	1826
CONTAI	c	0	2.8	0	0	0	0	Chatur Bhuj Chak	1827
CONTAI	c	0	6.6	0	0	0	0	Pakhuria	1828
CONTAI	c	0	15.5	0	0	0	0	Barka Saria	1829
CONTAI	c	0	22	0	0	0	0	Sat Khanda Saheb Nagar	1830
CONTAI	c	0	16.8	0	0	0	0	Saheb Nagar	1831
CONTAI	c	20	70	0	0	0	50	Khajuri	1832
CONTAI	c	0	8.2	0	0	0	0	Dhobaghata Baman Chak	1833
CONTAI	c	0	2.8	0	0	0	0	Alichak	1834
CONTAI	c	0	4.3	0	0	0	0	Baman Chak	1835
CONTAI	c	0	5.2	0	0	0	0	Safar Chata	1836
CONTAI	c	0	25.8	0	0	0	0	Radha Nagar	1837
CONTAI	c	0	28.7	0	0	0	0	Satsimali	1838
CONTAI	c	0	8.1	0	0	0	0	Chak Arak Bari	1839
CONTAI	c	0	19	0	0	0	0	Purbba Bhangari Mari	1840
CONTAI	c	0	11.5	0	0	0	0	Paschim Bhangari Mari	1841
CONTAI	c	0	15.8	0	0	0	0	Kasaria	1842
CONTAI	c	0	2.2	0	0	0	0	Tengra Mari	1843
CONTAI	c	0	2	0	0	0	0	Monohar Chak	1844
CONTAI	c	0	4.6	0	0	0	0	Chalta Talya	1845

Land Use											
Area under different types of land use (in hectares rounded up to one decimal place)							Area irrigated by source (in hectare).				
Serial Number	Name of Village	Fallow lands other than current fallows	Current Fallows	Net Area Sown	Total Irrigated Land Area	Total Un-irrigated Land Area	Canals (C)	Wells/Tube-wells(W/TW)	Tanks/Lakes(T/L)	Water Falls(WF)	Others(O)
1	2	110	111	112	113	114	115	116	117	118	119

1805	Keshab Chak	0	0	118.9	12.1	106.8	0	0	0	0	12.1
1806	Dekhali	0	0	955.6	254.2	701.4	0	254.2	0	0	0
1807	Halud Bari	0	0	261.4	66.9	194.5	0	66.9	0	0	0
1808	Jagannath Chak	0	0	69	56	13	0	56	0	0	0
1809	Narsulya Chak	0	0	50.4	10	40.4	0	10	0	0	0
1810	Maldaha	0	0	239	21.2	217.9	0	21.2	0	0	0
1811	Serkhan Chak	0	0	431.8	50.8	381	0	50.8	0	0	0
1812	Pankhai	0	0	338.2	31.5	306.7	0	31.5	0	0	0
1813	Baratala	0	0	384.5	182.5	202	0	182.5	0	0	0
1814	Ram Chak	0	0	179.2	50.5	128.7	0	50.5	0	0	0
1815	Garang	0	0	55.3	10.3	45	0	10.3	0	0	0
1816	Chauddha Chuli	0	0	335.3	132	203.3	0	132	0	0	0
1817	Mundamari	0	0	304.2	83.8	220.5	0	83.8	0	0	0
1818	Kartik Khali	0	0	314.3	79.5	234.8	0	79.5	0	0	0
1819	Mada Khali	0	0	218.7	37.5	181.2	0	37.5	0	0	0
1820	Kastala	0	0	181.5	30.9	150.5	0	30.9	0	0	0
1821	Pirijpur	0	0	60.7	11.8	49	0	0	0	0	11.8
1822	Kunjapur	0	0	136.8	52.7	84.1	0	0	0	0	52.7
1823	Hemanta Chak	0	0	71.6	29.2	42.3	0	0	0	0	29.2
1824	Satkumari	0	0	24.6	13.1	11.4	0	0	0	0	13.1
1825	Talpati	0	0	8.9	5.8	3.1	0	0	0	0	5.8
1826	Mansinghabar	0	0	49.5	27.7	21.8	0	0	0	0	27.7
1827	Chatur Bhuj Chak	0	0	24.6	6.2	18.5	0	0	0	0	6.2
1828	Pakhuria	0	0	67.2	4	63.2	0	0	0	0	4
1829	Barka Saria	0	0	135.8	61.4	74.4	0	0	0	0	61.4
1830	Sat Khanda Saheb Nagar	0	0	131.5	26.1	105.4	0	0	0	0	26.1
1831	Saheb Nagar	0	0	264.6	18.6	246	0	0	0	0	18.6
1832	Khajuri	0	0	363.9	80	283.9	0	0	0	0	80
1833	Dhobaghata Baman Chak	0	0	105.6	19	86.5	0	0	0	0	19
1834	Alichak	0	0	82.4	9.1	73.4	0	0	0	0	9.1
1835	Baman Chak	0	0	11	4.3	6.8	0	0	0	0	4.3
1836	Safar Chata	0	0	11.1	6.6	4.5	0	0	0	0	6.6
1837	Radha Nagar	0	0	127.9	26.8	101.1	0	26.8	0	0	0
1838	Satsimali	0	0	92.8	28.8	63.9	0	28.8	0	0	0
1839	Chak Arak Bari	0	0	16	9.8	6.2	0	9.8	0	0	0
1840	Purbba Bhangari Mari	0	0	107.5	24.5	82.9	0	24.5	0	0	0
1841	Paschim Bhangari Mari	0	0	110.3	21	89.3	0	21	0	0	0
1842	Kasaria	0	0	252.4	131.3	121.1	0	131.3	0	0	0
1843	Tengra Mari	0	0	42.8	8	34.8	0	8	0	0	0
1844	Monohar Chak	0	0	14.6	8	6.6	0	8	0	0	0
1845	Chalta Talya	0	0	43.9	17.8	26.2	0	17.8	0	0	0

Name of three most important commodities manufactured			Name of Village	Serial Number
First	Second	Third		
120	121	122	2	1

Jaggery

Keshab Chak	1805
Dekhali	1806
Halud Bari	1807
Jagannath Chak	1808
Narsulya Chak	1809
Maldaha	1810
Serkhan Chak	1811
Pankhai	1812
Baratala	1813
Ram Chak	1814
Garang	1815
Chauddha Chuli	1816
Mundamari	1817
Kartik Khali	1818
Mada Khali	1819
Kastala	1820
Pirijpur	1821
Kunjapur	1822
Hemanta Chak	1823
Satkumari	1824
Talpati	1825
Mansinghabar	1826
Chatur Bhuj Chak	1827
Pakhuria	1828
Barka Saria	1829
Sat Khanda Saheb Nagar	1830
Saheb Nagar	1831
Khajuri	1832
Dhobaghata Baman Chak	1833
Alichak	1834
Baman Chak	1835
Safar Chata	1836
Radha Nagar	1837
Satsimali	1838
Chak Arak Bari	1839
Purbba Bhangari Mari	1840
Paschim Bhangari Mari	1841
Kasaria	1842
Tengra Mari	1843
Monohar Chak	1844
Chalta Talya	1845

Census of India 2011
Amenities and Land use

Serial Number	Name of Village	Location code no.	Total area of the village (in hectares rounded up to one decimal place)	Total population (2011 census)	Number of households (2011 census)	Number of educational amenities available in village, the distance range code viz; a for 0-5 kms, b for 5-10 kms, c for 10+ kms of nearest place where facility is available							
						Pre-Primary school (PP)	Primary school (P)	Middle school (M)	Secondary School (S)	Senior Secondary school (SS)	Degree college of arts science & commerce (ASC)	Engineering college(EC)	Medical college (MC)
1	2	3	4	5	6	7	8	9	10	11	12	13	14
1846	Sahapur	345980	43.7	638	130	1	1	a	a	a	b	c	c
1847	Kadirpur	345981	134	1792	346	2	2	a	a	a	b	c	c
1848	Phulbari	345982	29.7	794	142	1	1	a	a	a	b	c	c
1849	Dakshin Pankhai	345983	6.5	169	36	2	2	a	a	b	c	c	c
1850	Bhupati Chak	345984	78.5	808	172	1	1	a	a	a	b	c	c
1851	Purbba Panikhya	345985	24.6	610	126	1	1	1	a	a	b	c	c
1852	Paschim Panikhya	345986	216	1975	375	1	1	a	a	a	b	c	c
1853	Shyampur Jalpai	345987	99.1	846	146	1	1	a	a	b	c		
1854	Gorahar Jalpai	345988	195	1583	283	2	2						
1855	Gorahar	345989	87.7	848	158	4	4						
1856	Gorahar Gonsai Chak	345990	17.2	699	113	1	1				b	b	b
1857	Katkadebi Chak	345991	255.1	1647	277	2	2	a	b	b	b		
1858	Murali Chak	345992	69.2	1090	177	2	2	1					
1859	Shyampur	345993	169.7	2198	421	4	4	a	a	a	a		
1860	Shyampur Katka	345994	45.6	980	176								
1861	Boga	345995	254.1	2824	526	2	2	a	a	a	a	a	b
1862	Koyal Chak	345996	89.4	608	125	1	1	1	a	a	a	a	c
1863	Alipur	345997	99.7	1780	354	2	1	a	a	a	a	b	c
1864	Sundarpur	345998	239	1943	367	3	3	2	a	a	a	a	c
1865	Khari Pukhuria	345999	60.6	673	143	2	2	c	c	c	c	c	b
1866	Shilla Berya	346000	145.6	1183	243	2	2	1	1	1	b		
1867	Raypur	346001	39.4	501	89	1	1	1	a	a	b		
1868	Janka	346002	183.6	2804	554	1	1	a					
1869	Damodar Chak	346003	24.5	577	123	1	1						
1870	Ajan Bari	346004	113.3	2474	540	2	2	2	1	1	b	c	c
1871	Ser Chak	346005	49.6	534	122	1	1						
1872	Jafar Chak	346006	57.6	504	119	1	1						
1873	Bara Kasha Phalia	346007	50.9	418	101	1	1						
1874	Abdulla Chak	346008	96.7	231	41	1	1						
1875	Chhota Kasha Phalia	346009	34.5	401	83	1	1	a	c	c	c		
1876	Bara Garania	346010	117.4	1446	258	1	1						
1877	Chhota Garania	346011	67.9	874	167	2	2						
1878	Lakshan Chak	346012	142.8	1657	325	2	2	1	a	b	c	c	c
1879	Matilal Chak	346013	122.4	1980	392	2	2	a	a	b	c	c	c
1880	Jhati Hari	346014	35.2	711	123	1	1	a	a	b	c	c	c
1881	Thana Berya	346015	129	1675	316	2	2	a	b	c	c	c	b
1882	Arak Bari	346016	209.4	1389	207	3	3	a	b	b	b	c	c
1883	Ban Basarya	346017	66.8	212	44	c		b	c	c	c	c	c
1884	Oashil Chak	346018	92.3	870	152	1	1	1	1	b	c	c	c
1885	Nankar Gobindapur	346019	35.2	13	1	1	1						
1886	Gobindapur	346020	12.5	0	0								
1887	Joshua	346021	32.5	17	3								
1888	Pacharya	346022	132.3	1753	315	1	1	a	b	c	c	c	c

- Village Directory

(As in 2009)

le. (If not available within the < 5 Kms, b for 5-10 Kms and c cility is available is given).						Number of Medical Amenities available. (If not available within the village , the distance range code viz; a for < 5 Kms, b for 5-10 Kms and c for 10+ kms of nearest place where facility is available is given).						Name of Village	Serial Number					
Management institute (MI)	Polytechnic (Pt)	Vocational training school /ITI	Non-formal training centre (NFTC)	Special school for disabled (SSD)	Others (specify)	Community health centre (CHC)	Primary health centre (PHC)	Primary health sub centre (PHS)	Maternity and child welfare centre (MCW)	T.B. clinic (TBC)	Hospital-allopathic (HA)			Hospital-alternative medicine (HO)	Dispensary (D)	Veterinary hospital (VH)	Mobile health clinic (MHC)	Family welfare centre (FWC)
15	16	17	18	19	20	21	22	23	24	25	26	27	28	29	30	31	2	1
c	c	c	c			c	a	a	c	b	a		a	1	b	c	Sahapur	1846
c	c	c	c			c	a	a	c	b	a			a	a	b	Kadirpur	1847
c	c	c	c			c	a	a	c	b	a		a	a	b	c	Phulbari	1848
c	c	c				a	a	c	b				a	1	a		Dakshin Pankhai	1849
c	c		a	c	c	c	b	b	c	c	b			a	b	c	Bhupati Chak	1850
c	c	c	c			c	b		c	b	a	c	a	a	b		Purbba Panikhya	1851
c	c	c	c			c	a	a	c	b	a	a	a		8	c	Paschim Panikhya	1852
	c							a									Shyampur Jalpai	1853
																	Gorahar Jalpai	1854
						2											Gorahar	1855
																	Gorahar Gonsai Chak	1856
								1									Katkadebi Chak	1857
						c	a	c	c	a	c	c	c	b	c	a	Murali Chak	1858
						b	a	a	b	b	a	b	a	a	b	a	Shyampur	1859
																	Shyampur Katka	1860
c	c					a		1			a	a	a	a	a		Boga	1861
								1	b	b		c	c	c	c		Koyal Chak	1862
c						c	a	a	2	c	c	c	c				Alipur	1863
c	c					c	1	c	c	c	c	c					Sundarpur	1864
c	c					c	c	c	c	c	c	c				c	Khari Pukhuria	1865
	c					c	1	1							c	c	Shilla Berya	1866
	c					c	c					c		c			Raypur	1867
							1	1		a	c	a	c	a	a	a	Janka	1868
						a	a	a	c	a	a	c	a	a	c	a	Damodar Chak	1869
c	b	c				c		1	c	c	c	c	c	c	c	c	Ajan Bari	1870
						a	a	a	c	a	a	c			a	b	Ser Chak	1871
						c	a	a	a	a	a	a	a	a	a	a	Jafar Chak	1872
						a	c	a	a	c	a	a	c	a	c	a	Bara Kasha Phalia	1873
		a															Abdulla Chak	1874
c		c				a	a	a		a	a	a	a		a		Chhota Kasha Phalia	1875
																	Bara Garania	1876
						a	a	a				a	a	a	a	a	Chhota Garania	1877
c	c	c		1	1	b	b	a		b	b		b	c			Lakshan Chak	1878
c	c	c				a	a	1		b	b		b	c			Matilal Chak	1879
c	c	c	c			b	b	a	a	b	b			b	c		Jhati Hari	1880
c	c				a	b	b	a		b	b		b	c			Thana Berya	1881
c	c	c	c	c		c	b	b	b	b	b	b	b	b	b		Arak Bari	1882
c	c	c				b	b	b	b	b	b	b	b	b			Ban Basarya	1883
c	c	c			b	b	b	a		b	b			c			Oashil Chak	1884
																	Nankar Gobindapur	1885
																	Gobindapur	1886
																	Joshua	1887
c	c	c			a	b	b	c			b	b		b	c		Pacharya	1888

Serial Number	Name of Village	Number of Non-Government Medical Amenities available.							Availability of drinking water - Yes / No							
		Charitable non Govt. hospital/Nursing home.	Medical practitioner with MBBS Degree	Medical practitioner with other degree	Medical practitioner with no degree	Traditional practitioner and faith healer	Medicine Shop	Others	Tap water (Treated/Untreated)	Well water (Covered / Uncovered well)	Hand Pump	Tube wells / Bore well	Spring	River / Canal	Tank / Pond / Lake	Others
1	2	32	33	34	35	36	37	38	39	40	41	42	43	44	45	46
1846	Sahapur	0	0	0	0	0	0	0	0	Yes	No	No	Yes	No	Yes	No
1847	Kadirpur	0	0	0	0	0	0	0	0	No	No	No	No	Yes	Yes	No
1848	Phulbari	0	0	1	0	0	0	0	0	No	No	No	No	No	No	Yes
1849	Dakshin Pankhai	0	0	0	1	0	0	0	0	No	No	No	No	No	No	No
1850	Bhupati Chak	0	0	0	0	0	0	0	0	Yes	No	No	No	No	No	No
1851	Purbba Panikhya	0	0	0	0	0	0	0	0	No	No	No	No	No	No	No
1852	Paschim Panikhya	0	0	0	0	0	0	0	0	No	No	No	No	No	No	Yes
1853	Shyampur Jalpai	0	0	0	0	2	0	0	0	No	No	Yes	Yes	No	Yes	No
1854	Gorahar Jalpai	1	0	0	0	1	0	0	0	No	No	No	No	No	No	No
1855	Gorahar	11	0	0	1	0	0	0	0	No	No	No	No	Yes	No	Yes
1856	Gorahar Gonsai Chak	0	0	0	0	0	0	0	0	No	No	No	No	No	No	Yes
1857	Katkadebi Chak	0	0	0	0	0	0	0	0	No	No	No	Yes	No	Yes	No
1858	Murali Chak	0	0	0	0	0	0	0	0	Yes	No	No	No	No	No	Yes
1859	Shyampur	0	0	0	0	2	0	0	0	Yes	No	No	Yes	No	No	Yes
1860	Shyampur Katka	0	0	0	0	0	0	0	0	No	No	No	Yes	No	No	Yes
1861	Boga	0	0	0	0	0	0	0	0	No	No	No	No	Yes	No	No
1862	Koyal Chak	0	0	0	0	0	0	0	0	No	No	No	No	No	No	No
1863	Alipur	0	0	0	0	0	0	0	0	No	No	No	No	No	No	No
1864	Sundarpur	0	0	0	0	0	0	0	0	No	No	No	No	No	No	No
1865	Khari Pukhuria	0	0	0	0	0	0	0	0	No	No	No	No	Yes	No	No
1866	Shilla Berya	0	0	0	0	0	0	0	0	Yes	No	No	Yes	No	Yes	No
1867	Raypur	0	0	0	0	0	0	0	0	No	No	Yes	No	No	No	No
1868	Janka	0	0	0	0	0	2	0	0	Yes	No	No	No	No	No	No
1869	Damodar Chak	0	0	1	0	0	0	0	0	Yes	No	No	Yes	No	Yes	No
1870	Ajan Bari	0	0	0	0	0	2	0	0	Yes	No	Yes	No	No	Yes	No
1871	Ser Chak	0	0	0	0	0	0	0	0	No	No	No	No	No	No	No
1872	Jafar Chak	0	0	0	0	0	0	0	0	Yes	No	No	No	No	No	No
1873	Bara Kasha Phalia	0	0	0	0	0	0	0	0	Yes	No	No	No	Yes	No	No
1874	Abdulla Chak	0	0	0	0	0	0	0	0	No	No	No	Yes	No	Yes	No
1875	Chhota Kasha Phalia	0	0	0	0	0	0	0	0	No	No	Yes	Yes	No	Yes	No
1876	Bara Garania	0	0	0	0	0	0	0	0	No	No	Yes	Yes	No	Yes	No
1877	Chhota Garania	20	0	0	0	0	3	0	0	No	No	Yes	Yes	No	Yes	No
1878	Lakshan Chak	0	0	0	0	0	0	0	0	Yes	No	Yes	Yes	No	Yes	No
1879	Matilal Chak	0	0	0	0	0	0	0	0	Yes	No	Yes	Yes	No	Yes	No
1880	Jhati Hari	0	0	0	0	0	0	0	0	No	No	Yes	Yes	No	No	No
1881	Thana Berya	0	0	0	0	0	0	0	0	No	No	Yes	Yes	No	No	No
1882	Arak Bari	2	0	0	0	0	0	0	0	No	No	Yes	Yes	No	Yes	No
1883	Ban Basarya	0	0	0	0	0	0	0	0	No	No	Yes	Yes	No	Yes	No
1884	Oashil Chak	0	0	0	0	0	0	0	0	No	No	Yes	Yes	No	No	No
1885	Nankar Gobindapur	0	1	0	0	0	0	0	0	No	No	No	No	No	No	No
1886	Gobindapur															
1887	Joshua	0	0	0	0	0	0	0	0	No	No	No	No	No	No	No
1888	Pacharya	0	0	0	0	0	0	0	0	Yes	No	Yes	Yes	No	No	No

Availability of toilet & others Yes / No				Communication and transport facilities (If amenities available code -Yes is given except for Village Pin Code ,If not available within the village , the distance range code viz; a for < 5 Kms, b for 5-10 Kms and c for 10+ kms of nearest place where facility is available is given).									
Community toilet including bath.	Community toilet excluding bath.	Rural sanitary mart or sanitary hardware outlet available near the village.	Community bio- gas or recycle of waste for productive use.	Post office(PO)	Sub post office (SPO)	Post & Telegraph office (P&TO)	Village Pin Code	Telephones (Land lines)	Public call office (PCO)	Mobile phone coverage	Name of Village	Serial Number	
47	48	49	50	51	52	53	54	55	56	57	2	1	
No	No	No	Yes	a	a	c	721431 a	b	a		Sahapur	1846	
No	No	Yes	No	a	a	c	721431	Yes b	a		Kadirpur	1847	
No	No	No	No	a	a	a	721431 a	c	a		Phulbari	1848	
No	No	No	No	Yes	a	c	721431	Yes c	Yes		Dakshin Pankhai	1849	
No	No	No	No	a	a	c	721431	Yes c	Yes		Bhupati Chak	1850	
No	No	No	No	a	a	c	721431 c	b	a		Purbba Panikhya	1851	
No	No	No	No	a	a	c	721431 a	c	a		Paschim Panikhya	1852	
No	No	No	No	a	a	c	721431 b	b	Yes		Shyampur Jalpai	1853	
Yes	Yes	No	No	a	a	c	721431	Yes c	a		Gorahar Jalpai	1854	
No	No	No	No	a	a	c	721431 a	b	b		Gorahar	1855	
Yes	Yes	No	No	a	a	c	721431 a	b	b		Gorahar Gonsai Chak	1856	
Yes	No	No	No	Yes	b	c	721431 b	b	b		Katkadebi Chak	1857	
Yes	No	No	No	c	b	c	721431	Yes b	Yes		Murali Chak	1858	
No	No	Yes	No	a	a	c	721431	Yes c	Yes		Shyampur	1859	
No	No	Yes	No	b	b	c	721431 b	c	b		Shyampur Katka	1860	
No	No	No	No	Yes	a	c	721431	Yes c	a		Boga	1861	
No	No	No	No	a	b	c	721431 a	b	a		Koyal Chak	1862	
No	Yes	No	No	a	b	c	721431	Yes b	a		Alipur	1863	
No	No	No	No	a	b	c	721431	Yes b	b		Sundarpur	1864	
No	No	No	No	a	a	c	721431 a	b	a		Khari Pukhuria	1865	
No	No	No	No	Yes	a	c	721431	Yes c	b		Shilla Berya	1866	
No	No	No	No	a	a	c	721431	Yes b	b		Raypur	1867	
No	No	No	No		Yes	Yes	721431 a	c	Yes		Janka	1868	
No	No	No	No	c	a	c	721431 b	b	Yes		Damodar Chak	1869	
Yes	Yes	Yes	Yes	a	a	c	721431	Yes c	Yes		Ajan Bari	1870	
Yes	No	No	No	c	a	c	721431	Yes b	Yes		Ser Chak	1871	
No	No	No	No	c	a	c	721431	Yes b	Yes		Jafar Chak	1872	
No	No	No	No	c	a	c	721431	Yes c	a		Bara Kasha Phalia	1873	
No	No	Yes	No	a	a	c	721431 b	b	Yes		Abdulla Chak	1874	
No	No	Yes	No	a	a	c	721431 b	c	Yes		Chhota Kasha Phalia	1875	
No	No	Yes	No	Yes	Yes	c	721431	Yes b	Yes		Bara Garania	1876	
No	Yes	No	No	a	a	c		a c	b		Chhota Garania	1877	
No	No	Yes	No	Yes	b	c	721431	Yes b	Yes		Lakshan Chak	1878	
No	No	Yes	No	a	b	c	721431	Yes b	Yes		Matilal Chak	1879	
No	No	Yes	No	a	b	c	721431 a	b	Yes		Jhati Hari	1880	
No	No	No	No	a	b	c	721431 a	b	Yes		Thana Berya	1881	
Yes	No	Yes	No	b	b	c	721431 a	c	Yes		Arak Bari	1882	
Yes	No	Yes	No	b	b	c	721431 a	c	Yes		Ban Basarya	1883	
No	No	No	No	a	b	c	721431 a	b	Yes		Oashil Chak	1884	
No	No	No	No	Yes	a	Yes	721431 b	c	Yes		Nankar Gobindapur	1885	
											Gobindapur	1886	
No	No	No	No			c	721431 b	b	b		Joshua	1887	
No	No	No	No	a	b	c	721431	Yes c	Yes		Pacharya	1888	

Communication and transport facilities (If amenities available code -Yes is given except for Village Pin Code ,If not available within the village , the distance range code viz; a for < 5 Kms, b for 5-10 Kms and c for 10+ kms of nearest place where facility is available is given).												Village connected to highway (If amenities available code viz; a for < 5 Kms, b for 5-10 Kms and c for 10+ kms of nearest place where facility is available is given).				
Serial Number	Name of Village	Internet cafes/ Common service centre (CSC)	Private courier facility	Bus service (Public & Private)	Railway stations	Auto/Modified Autos	Taxis and Vans	Tractors	Cycle-pulled rickshaws(Manual & Machine driven)	Carts driven by animals	Sea /River ferry service	Connected to national highway(NH)	Connected to state highway(SH)	Connected to major district road (MDR)	Connected to others district road	Pucca roads
1	2	58	59	60	61	62	63	64	65	66	67	68	69	70	71	72
1846	Sahapur	c	a	a	c	Yes	Yes	Yes	a	a	a	c	c	a	Yes	Yes
1847	Kadirpur	a	b	b	c	c	c	a	Yes	Yes	a	a	c	c	a	a
1848	Phulbari	a	c	b	c	c	Yes	c	Yes	a	c	c	c	c	c	a
1849	Dakshin Pankhai	a	c	a	c	a	Yes	a	Yes	a	a	c	c	a	a	a
1850	Bhupati Chak	a	c	a	c	b	Yes	a	Yes	Yes	a	c	c	Yes	c	Yes
1851	Purbba Panikhya	a	c	a	c	a	Yes	a	a	a	a	c	c	a	a	a
1852	Paschim Panikhya	c	a	a	c	a	Yes	Yes	a	b	c	c	c	a	a	a
1853	Shyampur Jalpai	c	b	a	c	c	Yes	b	Yes	b	a	c		b		a
1854	Gorahar Jalpai	a	a	a	c	a	Yes	a	Yes	b	a		c	b		a
1855	Gorahar	c	b	a	Yes	Yes	a	b	Yes	c	c		c			b
1856	Gorahar Gonsai Chak	c	Yes	a	c	c	a	b	Yes	c	a		c	b		b
1857	Katkadebi Chak	c	b	Yes	Yes	Yes	b	b	Yes	c	c					a
1858	Murali Chak	b	c	a	c	a	b	b	a	c	a	c	c	b	Yes	Yes
1859	Shyampur	a	c	a	c	a	a	a	a	c	a	a	a	Yes		a
1860	Shyampur Katka	b	b	b	c	a	a	b	Yes	c	c	c	a	Yes	a	a
1861	Boga	a	c	b	c	Yes	Yes	a	a	c	c			Yes	Yes	Yes
1862	Koyal Chak	a	a	a	c	c	b	b	Yes	c	c	c	c	a		a
1863	Alipur	b	b	b	c	a	a	Yes	Yes	c	c		c	c	a	a
1864	Sundarpur	b	b	a	c	c	Yes	Yes	Yes	c	c		a	c	c	a
1865	Khari Pukhuria	b	b	b	c	a	a	b	Yes	c	c	c	c	a	c	Yes
1866	Shilla Berya	b	b	a	c	c	a	Yes	Yes	c	c	c				a
1867	Raypur	b	b	b	c	a	a	b	Yes	c	c	c	c	a	a	a
1868	Janka	Yes	Yes	b	c	c	b	a	a	Yes	c			Yes	c	Yes
1869	Damodar Chak	a	c	a	c	c	a	a	Yes	c	c	c	c	a	Yes	a
1870	Ajan Bari	c	c	b	c	c	Yes	Yes	Yes	c	Yes			Yes	Yes	Yes
1871	Ser Chak	Yes	Yes	Yes	c	a	a	a	Yes	c	c	c	c	a	Yes	a
1872	Jafar Chak	a	c	a	c	a	Yes	a	a	c	c	c	c	a	Yes	a
1873	Bara Kasha Phalia	c	a	b	c	b	a	a	a	c	c	c	c	a		a
1874	Abdulla Chak	b	b	a	c	b	b	b	Yes	c	c		c	a	Yes	a
1875	Chhota Kasha Phalia	c	c	a	c	a	Yes	b	Yes	c	c	c	c	b		a
1876	Bara Garania	Yes	b	Yes	c	c	Yes	b	Yes	c	c				Yes	a
1877	Chhota Garania	a	c	Yes	c	Yes	a	Yes	Yes	c	c	c	c		Yes	Yes
1878	Lakshan Chak	b	b	b	c	c	Yes	b	Yes	c	c	c	c	b	a	a
1879	Matilal Chak	b	b	b	c	c	Yes	b	Yes	c	c	c	c	b	a	a
1880	Jhati Hari	b	b	b	c	c	a	b	Yes	c	c	c	c	c	a	a
1881	Thana Berya	Yes	b	a	c	c	b	a	Yes	c	c	c	c	c	Yes	Yes
1882	Arak Bari	b	b	b	c	c	b	b	Yes	c	c	c	c	c	Yes	a
1883	Ban Basarya	c	b	a	c	b	b	Yes	b	c	c	c	c		Yes	Yes
1884	Oashil Chak	b	b	b	c	c	Yes	b	Yes	c	c	c	c	b	Yes	Yes
1885	Nankar Gobindapur	c	b	a	c	b	b	Yes	b	c	c	c	c	b	Yes	Yes
1886	Gobindapur															
1887	Joshua	c	b	b	c	c	c	b	Yes	c	c					a
1888	Pacharya	b	b	Yes	c	c	Yes	b	Yes	c	Yes	c	c	b	Yes	Yes

ys,village roads, banks & credit societies
 :-Yes is given, If not available within the
 code viz; a for < 5 Kms, b for 5-10 Kms
 place where facility is available is given).

Availability of miscellaneous facilities (If amenities available code -Yes is given, If not
 available within the village , the distance range code viz; a for < 5 Kms, b for 5-10 Kms
 and c for 10+ kms of nearest place where facility is available is given).

73	74	75	76	77	78	79	80	81	82	83	84	85	86	87	Name of Village	Serial Number
a	Yes			a	c	c	Yes	a	c	a	c	a	a	a	Sahapur	1846
Yes	a	a		a	c	c	b	a	c	c	a	a	Yes	a	Kadirpur	1847
a	Yes	b	Yes	a	c	c	c	c	c	c	c	c	c	c	Phulbari	1848
a	a			a	c	c	a	a	c	c	a	b	b	Yes	Dakshin Pankhai	1849
Yes	Yes	b	b	Yes	c	c	c	a	c	c	a	a	a	a	Bhupati Chak	1850
a	a	a		a	c	c	a	a	c	c	a	Yes	Yes	Yes	Purbba Panikhya	1851
a	a	Yes	a	a	a	c	a	a	c	c	c	Yes	Yes	Yes	Paschim Panikhya	1852
a					c	c	Yes	b	c	a	Yes	Yes	Yes	Yes	Shyampur Jalpai	1853
a				a	c	c	Yes	a	Yes	Yes	Yes	a	Yes	Yes	Gorahar Jalpai	1854
a					c	Yes	a	Yes	c	b	a	Yes	Yes	Yes	Gorahar	1855
a		Yes			c	c	Yes	Yes	c	a	a	Yes	Yes	Yes	Gorahar Gonsai Chak	1856
a	b				c	c	a	b	c	b	a	Yes	Yes	Yes	Katkadebi Chak	1857
b	Yes	Yes	a	a	c	c	Yes	a	c	a	a	b	Yes	Yes	Murali Chak	1858
a	a	a	Yes	a	c	c	Yes	c	c	a	c	Yes	a	Yes	Shyampur	1859
a				b	c	c	a	a	c	a	a	a	a	a	Shyampur Katka	1860
Yes	Yes	a	a	b	b	c	Yes	c	c	c	a	Yes	Yes	Yes	Boga	1861
a	Yes	Yes	Yes	b	c	c	a	Yes	c	Yes	Yes	Yes	Yes	Yes	Koyal Chak	1862
Yes	a	a	a	b	b	Yes	a	c	c	a	Yes	Yes	Yes	Yes	Alipur	1863
a	Yes	Yes	Yes	b	c	c	b	c	c	a	Yes	Yes	Yes	Yes	Sundarpur	1864
a	a	a		b	b	c	Yes	c	c	Yes	Yes	Yes	Yes	Yes	Khari Pukhuria	1865
Yes	Yes	a		b	b	c	Yes	c	c	a	Yes	Yes	Yes	Yes	Shilla Berya	1866
Yes				b	b	c	Yes	a	Yes	Yes	Yes	Yes	Yes	a	Raypur	1867
a	Yes	a	Yes	a	c	Yes	Yes	Yes	c	a	Yes	a	a	a	Janka	1868
a	a	Yes	a	a	c	c	a	a	c	a	Yes	Yes	b	a	Damodar Chak	1869
Yes	c	Yes	Yes	Yes	c	Yes	a	Yes	c	Yes	Yes	Yes	Yes	Yes	Ajan Bari	1870
Yes	Yes	a	a	a	c	c	Yes	Yes	Yes	a	a	a	Yes	a	Ser Chak	1871
Yes	Yes	Yes	Yes	a	c	c	Yes	a	c	Yes	Yes	Yes	Yes	Yes	Jafar Chak	1872
a		Yes	a	a	c	c	b	a	c	a	a	Yes	a	c	Bara Kasha Phalia	1873
a	a	Yes	Yes	a	c	c	b	Yes	c	Yes	Yes	Yes	Yes	a	Abdulla Chak	1874
Yes				b	c	c	Yes	a	c	a	b	b	Yes	Yes	Chhota Kasha Phalia	1875
Yes				Yes	c	c	Yes	Yes	c	Yes	Yes	Yes	Yes	Yes	Bara Garania	1876
Yes	Yes	a	Yes	b	c	c	Yes	Yes	c	Yes	Yes	Yes	Yes	Yes	Chhota Garania	1877
Yes		b	c	b	c	Yes	Yes	a	c	Yes	c	b	Yes	Yes	Lakshan Chak	1878
Yes		b	c	b	c	Yes	Yes	Yes	c	a	c	b	Yes	Yes	Matilal Chak	1879
Yes		Yes	b	c	c	c	Yes	a	c	a	c	Yes	Yes	Yes	Jhati Hari	1880
Yes	Yes	b	c	b	c	c	a	b	c	c	b	Yes	Yes	Yes	Thana Berya	1881
a	b			b	c	c	a	c	c	b	c	b	b	a	Arak Bari	1882
Yes	Yes			b	c	c	Yes	Yes	c	b	b	a	b	Yes	Ban Basarya	1883
Yes	Yes		b	b	c	c	a	a	c	a	c	b	a	Yes	Oashil Chak	1884
a	Yes			b	c	c	Yes	b	Yes	c	b	c	a	a	Nankar Gobindapur	1885
															Gobindapur	1886
a					c		Yes	Yes	c	Yes	Yes	Yes	Yes	Yes	Joshua	1887
Yes	Yes		c	b	c	c	Yes	Yes	c	b	a	c	Yes	Yes	Pacharya	1888

Availability of miscellaneous facilities (If amenities available code -Yes is given, If not available within the village , the distance range code viz; a for < 5 Kms, b for 5-10 Kms and c for 10+ kms of nearest place where facility is available is given).												Availability of electricity (Yes/No)			
Serial Number	Name of Village	ASHA (Accredited Social Health Activist)	Community centre with/without TV	Sports Field,	Sports Club / Recreation Centre	Cinema / Video Hall	Public Library	Public Reading Room	Newspaper Supply	Assembly Polling station	Birth & Death Registration Office	Power Supply for Domestic Use (ED)	Power Supply for Agricultural Use (EAG)	Power Supply for Commercial Use (EC)	Power Supply for All Uses (EA)
1	2	88	89	90	91	92	93	94	95	96	97	98	99	100	101
1846	Sahapur	Yes	Yes	a	a	a	a	a	a	c	a	Yes	No	No	No
1847	Kadirpur	a	a	a	a	c	a	a	c	a	a	Yes	No	No	No
1848	Phulbari	c	c	c	c	Yes	Yes	Yes	Yes	Yes	Yes	Yes	No	No	No
1849	Dakshin Pankhai	Yes	Yes	Yes	a	a	a	a	a	a	a	Yes	No	No	No
1850	Bhupati Chak	a	a	b	a	a	c	c	Yes	Yes	Yes	Yes	No	Yes	No
1851	Purbba Panikhya	Yes	Yes	a	a	a	a	a	a	c	a	Yes	No	No	No
1852	Paschim Panikhya	Yes	Yes	a	a	a	a	a	a	c	a	Yes	No	No	No
1853	Shyampur Jalpai	Yes	Yes	Yes	Yes	Yes	Yes	Yes	Yes	a	a	Yes	No	No	No
1854	Gorahar Jalpai	Yes	a	Yes	Yes	Yes	Yes	Yes	Yes	Yes	Yes	Yes	No	No	No
1855	Gorahar	Yes	Yes	Yes	Yes	Yes	Yes	Yes	Yes	Yes	Yes	Yes	No	No	No
1856	Gorahar Gonsai Chak	Yes	Yes	a	Yes	a	a	Yes	Yes	Yes	Yes	Yes	Yes	No	No
1857	Katkadebi Chak	Yes	Yes	Yes	Yes	Yes	Yes	Yes	Yes	Yes	Yes	Yes	Yes	Yes	Yes
1858	Murali Chak	a	Yes	Yes	a	a	a	a	b	a	Yes	Yes	No	No	No
1859	Shyampur	Yes	a	Yes	Yes	a	a	a	a	a	Yes	Yes	Yes	Yes	Yes
1860	Shyampur Katka	a	b	a	Yes	Yes	Yes	Yes	Yes	Yes	Yes	Yes	No	Yes	No
1861	Boga	Yes	Yes	Yes	Yes	Yes	Yes	Yes	Yes	Yes	Yes	Yes	Yes	Yes	Yes
1862	Koyal Chak	a	a	Yes	Yes	Yes	Yes	b	a	Yes	Yes	Yes	No	No	No
1863	Alipur	Yes	Yes	Yes	Yes	Yes	Yes	Yes	Yes	Yes	Yes	Yes	No	No	No
1864	Sundarpur	Yes	Yes	Yes	Yes	Yes	Yes	Yes	Yes	Yes	Yes	Yes	Yes	Yes	Yes
1865	Khari Pukhuria	a	Yes	Yes	Yes	Yes	Yes	Yes	Yes	Yes	Yes	Yes	Yes	Yes	Yes
1866	Shilla Berya	Yes	Yes	Yes	Yes	Yes	Yes	Yes	Yes	Yes	Yes	Yes	Yes	Yes	Yes
1867	Raypur	Yes	Yes	Yes	Yes	Yes	Yes	Yes	Yes	Yes	Yes	Yes	Yes	Yes	Yes
1868	Janka	a	Yes	Yes	Yes	Yes	Yes	Yes	a	a	Yes	Yes	Yes	Yes	Yes
1869	Damodar Chak	a	a	a	a	a	a	a	Yes	a	a	Yes	No	No	No
1870	Ajan Bari	Yes	Yes	Yes	a	Yes	Yes	Yes	Yes	Yes	Yes	Yes	Yes	Yes	Yes
1871	Ser Chak	Yes	Yes	Yes	Yes	a	a	Yes	b	a	Yes	Yes	No	Yes	No
1872	Jafar Chak	Yes	Yes	Yes	a	Yes	Yes	a	Yes	Yes	Yes	Yes	No	No	No
1873	Bara Kasha Phalia	a	a	a	b	a	a	a	a	a	a	Yes	No	No	No
1874	Abdulla Chak	Yes	Yes	Yes	Yes	c	Yes	Yes	a	Yes	Yes	Yes	No	No	No
1875	Chhota Kasha Phalia	Yes	Yes	Yes	Yes	Yes	Yes	Yes	Yes	Yes	Yes	Yes	No	No	No
1876	Bara Garania	Yes	Yes	Yes	Yes	Yes	Yes	Yes	Yes	Yes	Yes	Yes	No	Yes	No
1877	Chhota Garania	Yes	Yes	Yes	Yes	Yes	Yes	Yes	Yes	Yes	Yes	Yes	No	No	No
1878	Lakshan Chak	Yes	Yes	Yes	Yes	b	b	b	Yes	Yes	b	Yes	Yes	Yes	Yes
1879	Matilal Chak	Yes	Yes	a	Yes	b	b	b	Yes	Yes	b	Yes	Yes	Yes	Yes
1880	Jhati Hari	Yes	Yes	a	a	a	c	b	b	Yes	Yes	Yes	No	No	No
1881	Thana Berya	Yes	a	a	Yes	c	b	b	Yes	Yes	Yes	Yes	No	Yes	No
1882	Arak Bari	b	b	a	b	Yes	Yes	b	b	b	b	Yes	Yes	Yes	Yes
1883	Ban Basarya	Yes	b	b	a	b	b	b	b	b	a	Yes	No	No	No
1884	Oashil Chak	Yes	Yes	Yes	Yes	c	b	b	c	Yes	Yes	Yes	Yes	Yes	Yes
1885	Nankar Gobindapur	Yes	b	Yes	b	c	c	b	a	b	Yes	Yes	Yes	Yes	Yes
1886	Gobindapur														
1887	Joshua	Yes	Yes	Yes	Yes	Yes	Yes	Yes	Yes	Yes	Yes	Yes	No	No	No
1888	Pacharya	Yes	Yes	Yes	Yes	c	b	c	Yes	Yes	Yes	Yes	Yes	Yes	Yes

Nearest Town		Land Use							
		Area under different types of land use (in hectares rounded up to one decimal place)							
Name	Distance range code i.e. a for < 5 Kms, b for 5-10 Kms and c for 10+ kms .	Forests	Area under Non-agricultural Uses	Barren and Un-cultivable land	Permanent Pastures and Other Grazing Lands	Land Under Miscellaneous Tree Crops etc.	Culturable Waste Land	Name of Village	Serial Number
102	103	104	105	106	107	108	109	2	1
CONTAI	c	0	5.1	0	0	0	0	Sahapur	1846
CONTAI	c	0	10.6	0	0	0	0	Kadirpur	1847
CONTAI	c	0	4.4	0	0	0	0	Phulbari	1848
CONTAI	c	0	2.4	0	0	0	0	Dakshin Pankhai	1849
CONTAI	c	0	6	0	0	0	0	Bhupati Chak	1850
CONTAI	c	0	4.2	0	0	0	0	Purbba Panikhya	1851
CONTAI	c	0	19.6	0	0	0	0	Paschim Panikhya	1852
CONTAI	c	0	11	0	0	0	0	Shyampur Jalpai	1853
CONTAI	c	0	21.9	0	0	0	0	Gorahar Jalpai	1854
CONTAI	c	0	10.5	0	0	0	0	Gorahar	1855
CONTAI	c	0	7.4	0	0	0	0	Gorahar Gonsai Chak	1856
CONTAI	c	0	33.8	0	0	0	0	Katkadebi Chak	1857
CONTAI	c	0	13	0	0	0	0	Murali Chak	1858
CONTAI	c	0	31	0	0	0	0	Shyampur	1859
CONTAI	c	0	10.9	0	0	0	0	Shyampur Katka	1860
CONTAI	c	0	32.2	0	0	0	0	Boga	1861
CONTAI	c	0	4.7	0	0	0	0	Koyal Chak	1862
CONTAI	c	0	31	0	0	0	0	Alipur	1863
CONTAI	c	0	40.8	0	0	0	0	Sundarpur	1864
CONTAI	c	0	6.2	0	0	0	0	Khari Pukhuria	1865
CONTAI	c	0	16.4	0	0	0	0	Shilla Berya	1866
CONTAI	c	0	8.1	0	0	0	0	Raypur	1867
CONTAI	c	0	26.4	0	0	0	0	Janka	1868
CONTAI	c	0	1.4	0	0	0	0	Damodar Chak	1869
CONTAI	c	0	12.8	0	0	0	0	Ajan Bari	1870
CONTAI	c	0	3.2	0	0	0	0	Ser Chak	1871
CONTAI	c	0	4.5	0	0	0	0	Jafar Chak	1872
CONTAI	c	0	4.2	0	0	0	0	Bara Kasha Phalia	1873
CONTAI	c	0	7.8	0	0	0	0	Abdulla Chak	1874
CONTAI	c	0	6.2	0	0	0	0	Chhota Kasha Phalia	1875
CONTAI	c	0	15.2	0	0	0	0	Bara Garania	1876
CONTAI	c	0	10	0	0	0	0	Chhota Garania	1877
CONTAI	c	0	15.3	0	0	0	0	Lakshan Chak	1878
CONTAI	c	0	24	0	0	0	0	Matilal Chak	1879
CONTAI	c	0	7.2	0	0	0	0	Jhati Hari	1880
CONTAI	c	0	15.7	0	0	0	0	Thana Berya	1881
CONTAI	c	0	50	0	0	0	0	Arak Bari	1882
CONTAI	c	0	25.2	0	0	0	0	Ban Basarya	1883
CONTAI	c	0	6	0	0	0	0	Oashil Chak	1884
		0	5.7	0	0	0	0	Nankar Gobindapur	1885
		0	3.2	0	0	0	0	Gobindapur	1886
		0	3.5	0	0	0	0	Joshua	1887
CONTAI	c	0	12.6	0	0	0	0	Pacharya	1888

Land Use												
Area under different types of land use (in hectares rounded up to one decimal place)							Area irrigated by source (in hectare).					
Serial Number	Name of Village	Fallow lands other than current fallows	Current Fallows	Net Area Sown	Total Irrigated Land Area	Total Un-irrigated Land Area	Canals (C)	Wells/Tube-wells(W/TW)	Tanks/Lakes(T/L)	Water Falls(WF)	Others(O)	
1	2	110	111	112	113	114	115	116	117	118	119	
1846	Sahapur	0	0	38.6	18.1	20.5	0	18.1	0	0	0	
1847	Kadirpur	0	0	123.4	19.5	103.8	0	19.5	0	0	0	
1848	Phulbari	0	0	25.2	7.4	17.8	0	7.4	0	0	0	
1849	Dakshin Pankhai	0	0	4.1	1.2	2.9	0	1.2	0	0	0	
1850	Bhupati Chak	0	0	72.5	13.6	58.9	0	13.6	0	0	0	
1851	Purbba Panikhya	0	0	20.4	12.1	8.3	0	12.1	0	0	0	
1852	Paschim Panikhya	0	0	196.5	72.1	124.4	0	0	0	0	72.1	
1853	Shyampur Jalpai	0	0	88.1	7.5	80.6	0	0	0	0	7.5	
1854	Gorahar Jalpai	0	0	173.1	9.1	164	0	0	0	0	9.1	
1855	Gorahar	0	0	77.2	14.8	62.4	0	0	0	0	14.8	
1856	Gorahar Gonsai Chak	0	0	9.8	7	2.9	0	0	0	0	7	
1857	Katkadebi Chak	0	0	221.3	32.4	189	0	0	0	0	32.4	
1858	Murali Chak	0	0	56.3	5	51.3	0	0	0	0	5	
1859	Shyampur	0	0	138.7	24.8	113.9	0	0	0	0	24.8	
1860	Shyampur Katka	0	0	34.7	11.3	23.4	0	0	0	0	11.3	
1861	Boga	0	0	221.9	64.4	157.5	0	0	0	0	64.4	
1862	Koyal Chak	0	0	84.7	5.2	79.5	0	0	0	0	5.2	
1863	Alipur	0	0	68.7	34.4	34.3	0	0	0	0	34.4	
1864	Sundarpur	0	0	198.3	35.8	162.6	0	0	0	0	35.8	
1865	Khari Pukhuria	0	0	54.4	45.3	9	0	0	0	0	45.3	
1866	Shilla Berya	0	0	129.2	6	123.2	0	0	0	0	6	
1867	Raypur	0	0	31.3	3.2	28.1	0	3.2	0	0	0	
1868	Janka	0	0	157.2	33.8	123.5	0	33.8	0	0	0	
1869	Damodar Chak	0	0	23.1	4.3	18.8	0	4.3	0	0	0	
1870	Ajan Bari	0	0	100.5	16.2	84.3	0	16.2	0	0	0	
1871	Ser Chak	0	0	46.5	4.5	42	0	4.5	0	0	0	
1872	Jafar Chak	0	0	53.1	15.8	37.3	0	15.8	0	0	0	
1873	Bara Kasha Phalia	0	0	46.7	7.8	38.9	0	7.8	0	0	0	
1874	Abdulla Chak	0	0	88.9	5.5	83.4	0	5.5	0	0	0	
1875	Chhota Kasha Phalia	0	0	28.4	17.4	11	0	17.4	0	0	0	
1876	Bara Garania	0	0	102.2	18.1	84.1	0	18.1	0	0	0	
1877	Chhota Garania	0	0	57.9	7.8	50.1	0	7.8	0	0	0	
1878	Lakshan Chak	0	0	127.5	31.4	96.1	0	31.4	0	0	0	
1879	Matilal Chak	0	0	98.4	18.2	80.2	0	18.2	0	0	0	
1880	Jhati Hari	0	0	28	3.7	24.3	0	3.7	0	0	0	
1881	Thana Berya	0	0	113.3	22.2	91.1	0	22.2	0	0	0	
1882	Arak Bari	0	0	159.3	23.5	135.8	0	0	0	0	23.5	
1883	Ban Basarya	0	0	41.6	7.8	33.7	0	0	0	0	7.8	
1884	Oashil Chak	0	0	86.2	10.4	75.8	0	0	0	0	10.4	
1885	Nankar Gobindapur	0	0	29.6	12.3	17.2	0	0	0	0	12.3	
1886	Gobindapur	0	0	9.3	1	8.3	0	0	0	0	1	
1887	Joshua	0	0	29	5	24	0	0	0	0	5	
1888	Pacharya	0	0	119.7	12.6	107.1	0	0	0	0	12.6	

Name of three most important commodities manufactured			Name of Village	Serial Number
First	Second	Third		
120	121	122	2	1

Sahapur	1846
Kadirpur	1847
Phulbari	1848
Dakshin Pankhai	1849
Bhupati Chak	1850
Purbba Panikhya	1851
Paschim Panikhya	1852
Shyampur Jalpai	1853
Gorahar Jalpai	1854
Gorahar	1855
Gorahar Gonsai Chak	1856
Katkadebi Chak	1857
Murali Chak	1858
Shyampur	1859
Shyampur Katka	1860
Boga	1861
Koyal Chak	1862
Alipur	1863
Sundarpur	1864
Khari Pukhuria	1865
Shilla Berya	1866
Raypur	1867
Janka	1868
Damodar Chak	1869
Ajan Bari	1870
Ser Chak	1871
Jafar Chak	1872
Bara Kasha Phalia	1873
Abdulla Chak	1874
Chhota Kasha Phalia	1875
Bara Garania	1876
Chhota Garania	1877
Lakshan Chak	1878
Matilal Chak	1879
Jhati Hari	1880
Thana Berya	1881
Arak Bari	1882
Ban Basarya	1883
Oashil Chak	1884
Nankar Gobindapur	1885
Gobindapur	1886
Joshua	1887
Pacharya	1888

Census of India 2011
Amenities and Land use

Serial Number	Name of Village	Location code no.	Total area of the village (in hectares rounded up to one decimal place)	Total population (2011 census)	Number of households (2011 census)	Number of educational amenities available in village, the distance range code viz; a for 0-5 kms, b for 5-10 kms, c for 10+ kms of nearest place where facility is available							
						Pre-Primary school (PP)	Primary school (P)	Middle school (M)	Secondary School (S)	Senior Secondary school (SS)	Degree college of arts science & commerce (ASC)	Engineering college(EC)	Medical college (MC)
1	2	3	4	5	6	7	8	9	10	11	12	13	14
1889	Kalagachhia	346023	146	940	180	1	1	a	a	a	c	c	c
1890	Karmi Chak	346024	22	41	10	a	b	a	a	a	c	c	c
1891	Chhota Garania	346025	47.7	394	87	1	1	a	a	c	c	c	c
1892	Gopi Chak	346026	20.2	615	151	1	1	1	1	1	c	c	
1893	Adampur	346027	29.4	340	75	2	1	a	a	a	c	c	c
1894	Battalya	346028	54.7	794	157	2	2	b	a	a	c	c	c
1895	Andiram Chak	346029	24.5	214	35	1	1	c	a	a	c	c	c
1896	Oshmanpur	346030	19.1	147	33	a	a	a	a				
1897	Nona Pata	346031	18.5	434	96	2	2			a	a	c	
1898	Betal Dighi	346032	3.8	0	0								
1899	Meidi Nagar	346033	222.8	1745	361	1	1						
1900	Padar Bheri	346034	32.6	382	82	a	a		a	a	c		
1901	Dakshin Ali Chak	346035	114.6	1217	237	2	2		a	a	b		
1902	Nijkashba	346036	135.7	2435	497	3	2		a	a	c		
1903	Kadirabad Char	346037	686.9	1482	287	2	2	a	a	a	b	c	c
Block T O T A L :			13746.1	139463	27260	171	161	32	17	11	1	0	0

- Village Directory

(As in 2009)

le. (If not available within the < 5 Kms, b for 5-10 Kms and c cility is available is given).						Number of Medical Amenities available. (If not available within the village , the distance range code viz; a for < 5 Kms, b for 5-10 Kms and c for 10+ kms of nearest place where facility is available is given).						Name of Village	Serial Number					
Management institute (MI)	Polytechnic (Pt)	Vocational training school /ITI	Non-formal training centre (NFTC)	Special school for disabled (SSD)	Others (specify)	Community health centre (CHC)	Primary health centre (PHC)	Primary health sub centre (PHS)	Maternity and child welfare centre (MCW)	T.B. clinic (TBC)	Hospital-allopathic (HA)			Hospital-alternative medicine (HO)	Dispensary (D)	Veterinary hospital (VH)	Mobile health clinic (MHC)	Family welfare centre (FWC)
15	16	17	18	19	20	21	22	23	24	25	26	27	28	29	30	31	2	1
c	c	c				b		a			a						Kalagachhia	1889
c	c	c							a	a		a				c	Karmi Chak	1890
c	c	c								a			1	a	c		Chhota Garania	1891
c	c	c	a				b	1							a		Gopi Chak	1892
c	c	c						b	a			a				c	Adampur	1893
c	c	c					b				a				c		Battalya	1894
c	c	c					b				a				c		Andiram Chak	1895
c	c	c				a	a		4			a	a				Oshmanpur	1896
																	Nona Pata	1897
																	Betal Dighi	1898
							a	b	a							a	Meidi Nagar	1899
							a	b	a		b		b		b	b	Padar Bheri	1900
							b	b	b							b	Dakshin Ali Chak	1901
							a	a	a		a						Nijkashba	1902
c	c		c			c	b	a	c	b	b	c	b	b	c	c	Kadirabad Char	1903
0	0	0	0	1	8	4	3	20	6	0	1	6	2	18	6	3	Block T O T A L	

Serial Number	Name of Village	Number of Non-Government Medical Amenities available.							Availability of drinking water - Yes / No							
		Charitable non Govt. hospital/Nursing home.	Medical practitioner with MBBS Degree	Medical practitioner with other degree	Medical practitioner with no degree	Traditional practitioner and faith healer	Medicine Shop	Others	Tap water (Treated/Untreated)	Well water (Covered / Uncovered well)	Hand Pump	Tube wells / Bore well	Spring	River / Canal	Tank / Pond / Lake	Others
1	2	32	33	34	35	36	37	38	39	40	41	42	43	44	45	46
1889	Kalagachhia	0	0	0	0	0	0	0	No	No	Yes	Yes	No	No	No	No
1890	Karmi Chak	0	0	0	0	0	0	0	No	No	No	No	No	No	No	No
1891	Chhota Garania	0	0	0	0	0	0	0	No	No	No	Yes	No	No	No	No
1892	Gopi Chak	0	0	0	0	0	0	0	No	No	No	No	No	Yes	No	No
1893	Adampur	0	0	0	0	0	0	0	No	No	Yes	No	No	No	No	No
1894	Battalya	0	0	0	0	0	0	0	No	No	Yes	Yes	No	No	No	No
1895	Andiram Chak	0	0	0	0	0	0	0	No	No	No	Yes	No	No	No	No
1896	Oshmanpur	0	0	0	0	0	0	0	No	No	No	No	No	Yes	Yes	Yes
1897	Nona Pata	0	0	0	0	0	0	0	Yes	Yes	Yes	Yes	No	No	No	No
1898	Betal Dighi															
1899	Meidi Nagar	0	0	0	0	0	0	0	No	No	Yes	Yes	No	Yes	No	No
1900	Padar Bheri	0	0	0	0	0	0	0	No	No	Yes	Yes	No	Yes	Yes	No
1901	Dakshin Ali Chak	0	0	0	0	0	0	0	Yes	No	Yes	Yes	No	Yes	No	No
1902	Nijkashba	0	0	0	0	0	0	0	Yes	No	Yes	No	No	Yes	Yes	No
1903	Kadirabad Char	0	0	0	0	0	0	0	No	No	Yes	Yes	No	Yes	Yes	No
Block T O T A L :		35	10	26	30	17	18	6	28	6	44	41	0	28	41	19

Availability of toilet & others Yes / No				Communication and transport facilities (If amenities available code -Yes is given except for Village Pin Code ,If not available within the village , the distance range code viz; a for < 5 Kms, b for 5-10 Kms and c for 10+ kms of nearest place where facility is available is given).								
Community toilet including bath.	Community toilet excluding bath.	Rural sanitary mart or sanitary hardware outlet available near the village.	Community bio- gas or recycle of waste for productive use.	Post office(PO)	Sub post office (SPO)	Post & Telegraph office (P&TO)	Village Pin Code	Telephones (Land lines)	Public call office (PCO)	Mobile phone coverage	Name of Village	Serial Number
47	48	49	50	51	52	53	54	55	56	57	2	1
No	No	No	Yes	a	b	c	721431	a	c	Yes	Kalagachhia	1889
No	No	No	No	a	a	c	721431	Yes	b	Yes	Karmi Chak	1890
No	No	No	No	a	b	c		Yes	b	Yes	Chhota Garania	1891
Yes	No	No	Yes	Yes	b	c	721431	Yes	c	Yes	Gopi Chak	1892
No	No	No	No	b	b	c	721431	Yes	c	Yes	Adampur	1893
No	No	No	No	a	b	c	721431	a	b	Yes	Battalya	1894
No	No	No	No	a	b	c	721431	c	b	Yes	Andiram Chak	1895
No	No	No	No	a	c	c	721431	Yes	c	a	Oshmanpur	1896
No	No	No	No	a	b	c	721431	a	b	b	Nona Pata	1897
											Betal Dighi	1898
No	No	No	No	a	b	c	721431	a	c	Yes	Meidi Nagar	1899
No	No	No	No	a	c	c	721431	b	b	Yes	Padar Bheri	1900
No	No	No	No	a	b	c	721431	a	b	Yes	Dakshin Ali Chak	1901
No	No	No	No	Yes	b	c	721431	b	b	Yes	Nijkashba	1902
No	No	No	No	a	b	c	721431	a	c	Yes	Kadirabad Char	1903
13	10	33	6	22	3	5	95	41	0	64	Block T O T A L	

Communication and transport facilities (If amenities available code -Yes is given except for Village Pin Code ,If not available within the village , the distance range code viz; a for < 5 Kms, b for 5-10 Kms and c for 10+ kms of nearest place where facility is available is given).													Village connected to highway (If amenities available code viz; a for < 5 Kms, b for 5-10 Kms and c for 10+ kms of nearest place where facility is available is given).			
Serial Number	Name of Village	Internet cafes/ Common service centre (CSC)	Private courier facility	Bus service (Public & Private)	Railway stations	Auto/Modified Autos	Taxis and Vans	Tractors	Cycle-pulled rickshaws(Manual & Machine driven)	Carts driven by animals	Sea /River ferry service	Connected to national highway(NH)	Connected to state highway(SH)	Connected to major district road (MDR)	Connected to others district road	Pucca roads
1	2	58	59	60	61	62	63	64	65	66	67	68	69	70	71	72
1889	Kalagachhia	b	c	b	c	c	Yes	b	Yes	c	c	c	c	b	Yes	
1890	Karmi Chak	b	c	a	c	c	Yes	b	Yes	c	c	c	c	b	a	
1891	Chhota Garania	b	c	a	c	c	Yes	b	Yes	c	c	c	c	b	a	
1892	Gopi Chak	b	b	a	c	c	Yes	b	Yes	c	c	c	c	a	a	a
1893	Adampur	b	c	Yes	c	c	b	Yes	Yes	c	c	c	c	c	a	a
1894	Battalya	b	c	a	c	c	Yes	b	Yes	c	c	c	c	c	b	a
1895	Andiram Chak	b	c	a	c	c	Yes	b	Yes	c	c	b	c	c		a
1896	Oshmanpur	c	b	b	c	c	a	a	Yes	c	c					a
1897	Nona Pata	c	b	a	c	c	a	a	Yes	c	c	a	a	a	a	a
1898	Betal Dighi															
1899	Meidi Nagar	c	b	b	c	c	a	a	Yes	c	c					Yes
1900	Padar Bheri	c	b	a	c	c	a	a	Yes	c	c					a
1901	Dakshin Ali Chak	c	b	b	c	c	a	b	Yes	c	c					a
1902	Nijkashba	c	b	a	c	c	a	b	Yes	c	c	b	c			Yes
1903	Kadirabad Char	a	c	a	c	b	Yes	a	Yes	c	Yes	c	c	c	a	a
Block T O T A L :		11	6	12	3	9	37	22	78	11	6	0	0	11	28	29

Availability of miscellaneous facilities (If amenities available code -Yes is given, If not available within the village, the distance range code viz; a for < 5 Kms, b for 5-10 Kms and c for 10+ kms of nearest place where facility is available is given).													Availability of miscellaneous facilities (If amenities available code -Yes is given, If not available within the village, the distance range code viz; a for < 5 Kms, b for 5-10 Kms and c for 10+ kms of nearest place where facility is available is given).			
Kutchcha roads	Water bounded macadam(WBM) roads	Navigable waterway (river/canal)(NW)	Footpaths (FP)	Commercial & Co-operative Banks	ATM	Agricultural Credit Societies	Self-Help Group (SHG)	Public distribution system (PDS) shop	Mandis / Regular market	Weekly Haat	Agricultural marketing society	Integrated Child Development Scheme (Nutritional Centres)	Anganwadi Centre (Nutritional Centres)	Others (Nutritional Centres)	Name of Village	Serial Number
73	74	75	76	77	78	79	80	81	82	83	84	85	86	87	2	1
Yes		Yes	a	b	c	c	b	a	c	a	b	a	Yes	Yes	Kalagachhia	1889
a				b	c	c	Yes	Yes	c	a	a	Yes	Yes	Yes	Karmi Chak	1890
Yes	a	a		b	c	c	Yes	Yes	c	Yes	b	Yes	Yes	Yes	Chhota Garania	1891
a				b	c	c	Yes	Yes	c	Yes	Yes	a	a	a	Gopi Chak	1892
Yes	a	a		b	c	Yes	Yes	Yes	c	Yes	Yes	Yes	Yes	Yes	Adampur	1893
Yes				b	c	c	Yes	Yes	c	Yes	Yes	Yes	Yes	Yes	Battalya	1894
a	b	Yes		b	c	c	Yes	Yes	c	Yes	Yes	Yes	Yes	a	Andiram Chak	1895
a				c	c	c	c	a	c	a	a	a	a	a	Oshmanpur	1896
a				b	c	c	c	a	Yes	Yes	Yes	Yes	Yes	Yes	Nona Pata	1897
															Betal Dighi	1898
Yes		Yes		c	c	c	Yes	Yes	c	a	Yes	b	Yes	Yes	Meidi Nagar	1899
a	Yes			c	c	c	Yes	Yes	c	a	Yes	c	Yes	Yes	Padar Bheri	1900
Yes						c	Yes	Yes	c	a	Yes	Yes	Yes	Yes	Dakshin Ali Chak	1901
Yes	Yes	a		b	c	c	Yes	Yes	c	a	Yes	b	Yes	Yes	Nijkashba	1902
Yes	c	Yes	c	a	c	c	Yes	a	c	a	c	a	Yes	Yes	Kadirabad Char	1903
40	29	24	30	6	1	22	71	38	9	35	39	51	66	76	: Block T O T A L	

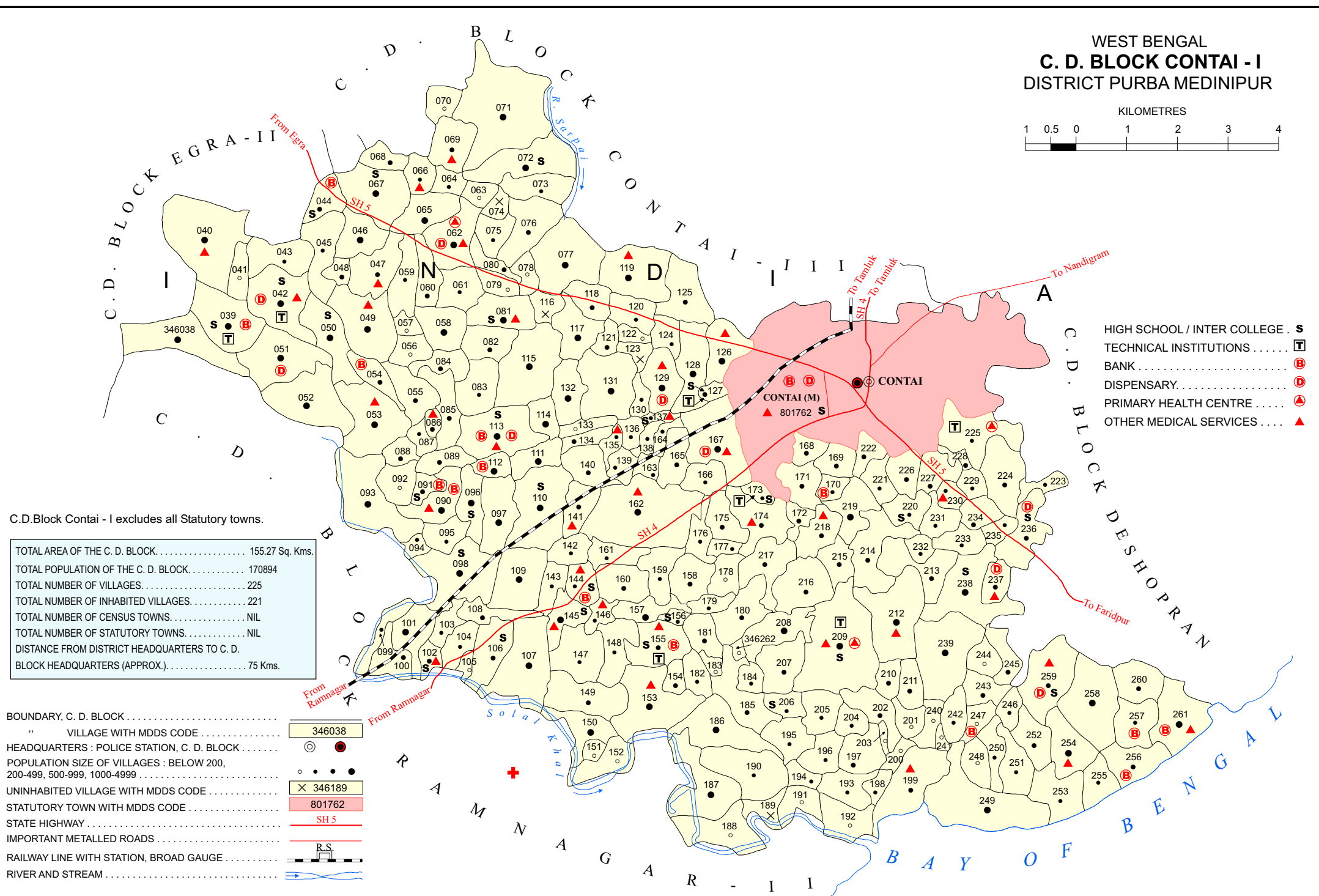
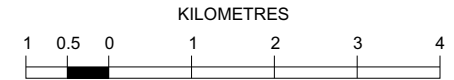
Availability of miscellaneous facilities (If amenities available code -Yes is given, If not available within the village , the distance range code viz; a for < 5 Kms, b for 5-10 Kms and c for 10+ kms of nearest place where facility is available is given).												Availability of electricity (Yes/No)			
Serial Number	Name of Village	ASHA (Accredited Social Health Activist)	Community centre with/without TV	Sports Field,	Sports Club / Recreation Centre	Cinema / Video Hall	Public Library	Public Reading Room	Newspaper Supply	Assembly Polling station	Birth & Death Registration Office	Power Supply for Domestic Use (ED)	Power Supply for Agricultural Use (EAG)	Power Supply for Commercial Use (EC)	Power Supply for All Uses (EA)
1	2	88	89	90	91	92	93	94	95	96	97	98	99	100	101
1889	Kalagachhia	Yes	Yes	Yes	Yes	Yes	Yes	Yes	Yes	Yes	a	Yes	Yes	Yes	Yes
1890	Karmi Chak	a	b	a	a	Yes	Yes	Yes	a	a	Yes	Yes	No	No	No
1891	Chhota Garania	Yes	Yes	Yes	Yes	Yes	Yes	c	Yes	Yes	Yes	Yes	Yes	Yes	Yes
1892	Gopi Chak	a	Yes	Yes	Yes	Yes	a	a	a	Yes	Yes	Yes	Yes	Yes	Yes
1893	Adampur	a	a	b	Yes	Yes	Yes	Yes	Yes	Yes	Yes	Yes	Yes	Yes	Yes
1894	Battalya	Yes	Yes	Yes	Yes	Yes	Yes	Yes	Yes	Yes	Yes	Yes	Yes	Yes	Yes
1895	Andiram Chak	a	a	a	a	Yes	Yes	Yes	Yes	Yes	Yes	Yes	Yes	Yes	Yes
1896	Oshmanpur	Yes	Yes	Yes	Yes	Yes	Yes	Yes	Yes	Yes	Yes	Yes	No	No	No
1897	Nona Pata	Yes	Yes	Yes	Yes	Yes	a	Yes	a	Yes	Yes	Yes	No	Yes	No
1898	Betal Dighi														
1899	Meidi Nagar	Yes	Yes	Yes	Yes	Yes	Yes	Yes	Yes	Yes	a	Yes	No	Yes	No
1900	Padar Bheri	Yes	Yes	Yes	Yes	Yes	Yes	Yes	Yes	Yes	Yes	Yes	No	No	No
1901	Dakshin Ali Chak	Yes	Yes	Yes	Yes	Yes	Yes	Yes	Yes	Yes	b	Yes	No	Yes	No
1902	Nijkashba	Yes	Yes	Yes	Yes	Yes	Yes	Yes	Yes	Yes	b	Yes	No	No	No
1903	Kadirabad Char	a	a	a	a	a	a	a	Yes	Yes	a	Yes	No	No	No
Block T O T A L :		68	62	54	62	50	50	45	68	66	54	97	42	44	34

Nearest Town		Land Use								
		Area under different types of land use (in hectares rounded up to one decimal place)								
Name	Distance range code i.e. a for < 5 Kms, b for 5-10 Kms and c for 10+ kms .	Forests	Area under Non-agricultural Uses	Barren and Un-cultivable land	Permanent Pastures and Other Grazing Lands	Land Under Miscellaneous Tree Crops etc.	Culturable Waste Land	Name of Village	Serial Number	
102	103	104	105	106	107	108	109	2	1	
CONTAI	c	0	12.3	0	0	0	0	0 Kalagachhia	1889	
CONTAI	c	0	1.4	0	0	0	0	0 Karmi Chak	1890	
CONTAI	c	0	4.5	0	0	0	0	0 Chhota Garania	1891	
CONTAI	c	0	4.3	0	0	0	0	0 Gopi Chak	1892	
CONTAI	c	0	2	0	0	0	0	0 Adampur	1893	
CONTAI	c	0	4.3	0	0	0	0	0 Battalya	1894	
CONTAI	c	0	2.3	0	0	0	0	0 Andiram Chak	1895	
CONTAI	c	0	2.6	0	0	0	0	0 Oshmanpur	1896	
CONTAI	c	0	2	0	0	0	0	0 Nona Pata	1897	
		0	0	0	0	0	0	0 Betal Dighi	1898	
CONTAI	c	20	18.3	0	0	0	0	0 Meidi Nagar	1899	
CONTAI	c	0	4.4	0	0	0	0	0 Padar Bheri	1900	
CONTAI	c	0	10.5	0	0	0	0	0 Dakshin Ali Chak	1901	
CONTAI	c	20	19	0	0	0	0	0 Nijkashba	1902	
CONTAI	c	20	175.7	0	0	0	0	0 Kadirabad Char	1903	
0	0	117.4	1773.4	0	0	0	190.7	: Block T O T A L		

Land Use											
Area under different types of land use (in hectares rounded up to one decimal place)							Area irrigated by source (in hectare).				
Serial Number	Name of Village	Fallow lands other than current fallows	Current Fallows	Net Area Sown	Total Irrigated Land Area	Total Un-irrigated Land Area	Canals (C)	Wells/Tube-wells(W/TW)	Tanks/Lakes(T/L)	Water Falls(WF)	Others(O)
1	2	110	111	112	113	114	115	116	117	118	119
1889	Kalagachhia	0	0	133.8	12.1	121.6	0	0	0	0	12.1
1890	Karmi Chak	0	0	20.6	18	2.6	0	0	0	0	18
1891	Chhota Garania	0	0	43.1	3.5	39.6	0	0	0	0	3.5
1892	Gopi Chak	0	0	15.9	4.8	11.2	0	0	0	0	4.8
1893	Adampur	0	0	27.3	2	25.4	0	0	0	0	2
1894	Battalya	0	0	50.4	7.6	42.8	0	0	0	0	7.6
1895	Andiram Chak	0	0	22.2	2.3	19.9	0	0	0	0	2.3
1896	Oshmanpur	0	0	16.5	1.7	14.8	0	0	0	0	1.7
1897	Nona Pata	0	0	16.5	1.5	15	0	1.5	0	0	0
1898	Betal Dighi	0	0	3.8	2.8	1	0	2.8	0	0	0
1899	Meidi Nagar	0	0	184.5	32.5	152	0	32.5	0	0	0
1900	Padar Bheri	0	0	28.3	8	20.3	0	8	0	0	0
1901	Dakshin Ali Chak	0	0	104.2	50	54.2	0	50	0	0	0
1902	Nijkashba	0	0	96.6	32.8	63.8	0	32.8	0	0	0
1903	Kadirabad Char	0	0	491.1	120.1	371	0	120.1	0	0	0
Block T O T A L :		0	0	11665	2790.5	8874.6	0	1903.1	0	0	0

Name of three most important commodities manufactured			Name of Village	Serial Number
First	Second	Third		
120	121	122	2	1
Bitter Gourd			Kalagachhia	1889
			Karmi Chak	1890
			Chhota Garania	1891
			Gopi Chak	1892
			Adampur	1893
			Battalya	1894
			Andiram Chak	1895
			Oshmanpur	1896
			Nona Pata	1897
			Betal Dighi	1898
			Meidi Nagar	1899
			Padar Bheri	1900
			Dakshin Ali Chak	1901
			Nijkashba	1902
			Kadirabad Char	1903
			: Block T O T A L	

WEST BENGAL
C. D. BLOCK CONTAI - I
 DISTRICT PURBA MEDINIPUR



C.D.Block Contai - I excludes all Statutory towns.

TOTAL AREA OF THE C. D. BLOCK.....	155.27 Sq. Kms.
TOTAL POPULATION OF THE C. D. BLOCK.....	170894
TOTAL NUMBER OF VILLAGES.....	225
TOTAL NUMBER OF INHABITED VILLAGES.....	221
TOTAL NUMBER OF CENSUS TOWNS.....	NIL
TOTAL NUMBER OF STATUTORY TOWNS.....	NIL
DISTANCE FROM DISTRICT HEADQUARTERS TO C. D. BLOCK HEADQUARTERS (APPROX.).....	75 Kms.

BOUNDARY, C. D. BLOCK.....
" VILLAGE WITH MDDS CODE.....	346038
HEADQUARTERS : POLICE STATION, C. D. BLOCK.....
POPULATION SIZE OF VILLAGES : BELOW 200, 200-499, 500-999, 1000-4999.....
UNINHABITED VILLAGE WITH MDDS CODE.....	X 346189
STATUTORY TOWN WITH MDDS CODE.....	801762
STATE HIGHWAY.....	SH 5
IMPORTANT METALLED ROADS.....
RAILWAY LINE WITH STATION, BROAD GAUGE.....	R.S.
RIVER AND STREAM.....

- HIGH SCHOOL / INTER COLLEGE . S
- TECHNICAL INSTITUTIONS T
- BANK B
- DISPENSARY..... D
- PRIMARY HEALTH CENTRE PHC
- OTHER MEDICAL SERVICES..... MS

Alphabetical List of Villages

Name of the CD Block : Contai-I

CD Block Code (2011) : 0335

Sl. No.	Name of the Village	PLCN 2001	MDDS PLCN 2011
1	2	3	4
1	Adambar	03677700	346104
2	Akandi	03673100	346058
3	Akgerya	03673900	346066
4	Alalpur	03672500	346052
5	Alipur	03680600	346133
6	Amadpur	03687700	346204
7	Amartalya	03688900	346216
8	Analberya	03673400	346061
9	Bachhipur Bar	03691900	346246
10	Badalpur	03677900	346106
11	Badalpur	03685700	346184
12	Badalpur 1St Part	03671500	346042
13	Badalpur 2Nd Part	03677200	346099
14	Badhie	03680100	346128
15	Bagdian	03683100	346158
16	Baghmari	03689500	346222
17	Baguran	03692300	346250
18	Baguran Jalpai	03692200	346249
19	Bahulia	03678200	346109
20	Baidyahaarana	03684900	346176
21	Baksipur	03688500	346212
22	Balbhadrapur	03689000	346217
23	Baliarpur	03688700	346214
24	Banamali Pur	03684100	346168
25	Band Gobindapur	03672400	346051
26	Bankaberya	03684400	346171
27	Bara Rammaiti Bar	03687900	346206
28	Barachun Fali	03690100	346228
29	Baramushapur	03671600	346043
30	Barbarya	03679000	346117
31	Batipur	03687800	346205
32	Beltalya	03677100	346098
33	Benipur	03690300	346230
34	Betbani	03676000	346087
35	Betgerya	03676300	346090

Alphabetical List of Villages

Name of the CD Block : Contai-I

CD Block Code (2011) : 0335

Sl. No.	Name of the Village	PLCN 2001	MDDS PLCN 2011
1	2	3	4
36	Bhandu Basan	03688100	346208
37	Bhuanpada	03692500	346252
38	Bhupatinagar	03680700	346134
39	Birampur	03693400	346261
40	Bishwanathpur	03671100	346038
41	Brajamal	03671800	346045
42	Chandanpur	03689300	346220
43	Chanddia Dundibar	03679400	346121
44	Chandia Darbarikhanibar	03679600	346123
45	Chandia Haibatbar	03679500	346122
46	Chhatradhara	03683900	346166
47	Chhota Ektarpur	03693500	346262
48	Chuaphali	03689700	346224
49	Dakshin Charai Khia	03674000	346067
50	Dakshin Darua	03689800	346225
51	Dakshin Dauki	03690900	346236
52	Dakshin Gobinda Pur	03691300	346240
53	Dakshin Gopinathpur	03690000	346227
54	Dakshin Khasda	03673600	346063
55	Dakshin Potapukhuria Gopal Sibar	03682100	346148
56	Dakshin Ramchak	03681500	346142
57	Dakshin Rampur	03689900	346226
58	Dakshin Sherpur	03686600	346193
59	Damodarpur	03686700	346194
60	Damudarpur	03688600	346213
61	Damudarpur Jalpai	03686400	346191
62	Dandapur	03683700	346164
63	Daudpur	03682600	346153
64	Deshdatta Bar	03693200	346259
65	Dhaneshwari	03673300	346060
66	Dhangan	03674800	346075
67	Dulalpur	03676900	346096
68	Durgapur	03689200	346219
69	Ektarpur	03688000	346207
70	Ektarpur Madanmohanbar	03673200	346059

Alphabetical List of Villages

Name of the CD Block : Contai-I

CD Block Code (2011) : 0335

Sl. No.	Name of the Village	PLCN 2001	MDDS PLCN 2011
1	2	3	4
71	Enayet Chak	03682400	346151
72	Erya Gobindapur	03683600	346163
73	Eryafatepur	03676200	346089
74	Fatepur	03688800	346215
75	Gagannathpur 1st Part	03672100	346048
76	Gahira Bar	03689600	346223
77	Gamartalia	03683000	346157
78	Ghatua	03683500	346162
79	Gimagere	03680000	346127
80	Gobindapur	03685200	346179
81	Gopal Pur 2Nd Part	03672800	346055
82	Gopalpur	03676700	346094
83	Haipur	03672200	346049
84	Hamirmahal	03675900	346086
85	Hamirpur	03690500	346232
86	Hari Pur	03692700	346254
87	Harichak	03673700	346064
88	Haripur	03682200	346149
89	Hatiberya	03683400	346161
90	Hugli	03690600	346233
91	Irda	03675700	346084
92	Jagannathpur 2Nd Part	03684200	346169
93	Jamalpur	03685500	346182
94	Jamgudi	03678900	346116
95	Jamna Madhusudan Bar	03689400	346221
96	Jangipur	03671400	346041
97	Janubasan	03684300	346170
98	Jharkoshbar	03687100	346198
99	Jugi Bar	03680300	346130
100	Junbani	03672300	346050
101	Kachua	03681300	346140
102	Kaitalia	03683300	346160
103	Kamarput	03693000	346257
104	Kanchanpur	03677800	346105
105	Kanchra Gerya	03673800	346065

Alphabetical List of Villages

Name of the CD Block : Contai-I

CD Block Code (2011) : 0335

Sl. No.	Name of the Village	PLCN 2001	MDDS PLCN 2011
1	2	3	4
106	Kanchuri	03679700	346124
107	Kandarapur Sanniyasi Bar	03690400	346231
108	Kandarpapur	03684500	346172
109	Kantai	03678800	346115
110	Kanurautbar	03673000	346057
111	Kapasda	03678300	346110
112	Karanji	03691200	346239
113	Kashi Bhuiyanbar	03672900	346056
114	Keoranala	03684700	346174
115	Khalisabhanga	03676400	346091
116	Khikina	03690200	346229
117	Kholanashwari	03671900	346046
118	Krishna Khayartibar	03682300	346150
119	Krishnachak	03679900	346126
120	Kudbheri	03672600	346053
121	Kulaipadima	03684600	346173
122	Kulalpada	03685400	346181
123	Kulbaria	03673500	346062
124	Lachhanpur	03685800	346185
125	Laskar Pada	03672700	346054
126	Laudanda	03683800	346165
127	Machhalandapur	03686300	346190
128	Machnendatur Jalpai	03686200	346189
129	Madhab Pattanayak Bar	03687400	346201
130	Madhabpur	03687500	346202
131	Maharampur	03692100	346248
132	Mahishgot	03681800	346145
133	Maisali	03675400	346081
134	Majila Pur	03691100	346238
135	Majna	03678600	346113
136	Mankarai Put	03692800	346255
137	Marra	03675600	346083
138	Matalpur	03685600	346183
139	Mukundapur	03677000	346097
140	Murabania	03682000	346147

Alphabetical List of Villages

Name of the CD Block : Contai-I

CD Block Code (2011) : 0335

Sl. No.	Name of the Village	PLCN 2001	MDDS PLCN 2011
1	2	3	4
141	Namal	03681000	346137
142	Nandaberya	03675100	346078
143	Nandierya	03680900	346136
144	Naraharichak	03674700	346074
145	Narasingapur	03689100	346218
146	Narayanpur	03692000	346247
147	Natdighi	03675000	346077
148	Nayaput	03688200	346209
149	Nimdasbar	03677500	346102
150	Nunia	03675200	346079
151	Padmaput Chhakubanarbar	03686800	346195
152	Pailachhanpur	03685300	346180
153	Palta Beria	03674200	346069
154	Pania	03678700	346114
155	Panipia	03688300	346210
156	Paschim Chandanpur	03671200	346039
157	Paschim Chechura Put	03688400	346211
158	Paschim Jagannathchak	03674900	346076
159	Paschim Manikpur	03671300	346040
160	Paschim Rasulpur	03677400	346101
161	Paschim Teghari	03674300	346070
162	Pateshwarpur	03686900	346196
163	Pather Ghata	03690800	346235
164	Payrachali	03685000	346177
165	Payradwip	03676100	346088
166	Pota Pokhuria Anantarautba	03685900	346186
167	Potapukhuria	03681900	346146
168	Puan Bali Bar	03691000	346237
169	Purba Ram Chandra Pur	03691600	346243
170	Purushottampur	03687300	346200
171	Purushottampur	03687600	346203
172	Purushottampur Puridasbar	03687000	346197
173	Raghu Sardar Bar	03691500	346242
174	Raghusardar Bar Jalpai	03687200	346199
175	Raipur	03679200	346119

Alphabetical List of Villages

Name of the CD Block : Contai-I

CD Block Code (2011) : 0335

Sl. No.	Name of the Village	PLCN 2001	MDDS PLCN 2011
1	2	3	4
176	Raipur Paschimbar	03679100	346118
177	Raktia	03681100	346138
178	Ramchandrapur	03684800	346175
179	Rangamalput	03693300	346260
180	Rani Basan	03678500	346112
181	Rania	03680500	346132
182	Rasulpur	03692400	346251
183	Ratanpur	03677300	346100
184	Rautara	03675300	346080
185	Sabajpur	03682800	346155
186	Sahajadapur	03678000	346107
187	Saheb Khankeranibar	03671700	346044
188	Samudrapur	03686000	346187
189	Samudrapur Jalpai	03686100	346188
190	Sankarkundi	03683200	346159
191	Saria	03679300	346120
192	Sarishaberya	03681700	346144
193	Sasania	03679800	346125
194	Satberia	03685100	346178
195	Sekh kochbar	03682700	346154
196	Serpurjalpai	03686500	346192
197	Sharad Pur	03692600	346253
198	Shikarpur	03682900	346156
199	Shilampur	03691700	346244
200	Shilampur	03691800	346245
201	Shribachhipur	03676800	346095
202	Shyam Rai Bar Jalpai	03692900	346256
203	Silampur	03676600	346093
204	Siria	03680800	346135
205	Sitalpur	03675800	346085
206	Srirampur	03684000	346167
207	Subarnadihi	03678100	346108
208	Subdi	03690700	346234
209	Sujanbhunia Bar	03691400	346241
210	Sujulpur	03676500	346092

Alphabetical List of Villages

Name of the CD Block : Contai-I

CD Block Code (2011) : 0335

Sl. No.	Name of the Village	PLCN 2001	MDDS PLCN 2011
1	2	3	4
211	Surghani	03677600	346103
212	Surundia	03675500	346082
213	Syamrai Bar	03693100	346258
214	Tagaria Gopalpur	03681200	346139
215	Tagria	03681400	346141
216	Tajpur	03678400	346111
217	Takia Haripurkhal	03682500	346152
218	Tedubi	03674400	346071
219	Tengunia	03680400	346131
220	Tentulmuri	03680200	346129
221	Ugrasenbar	03672000	346047
222	Ulu Bere	03674600	346073
223	Uttar Bahulia	03681600	346143
224	Uttar Charai Khia	03674100	346068
225	Uttarkhasda	03674500	346072

Census of India 2011
Amenities and Land use

Serial Number	Name of Village	Location code no.	Total area of the village (in hectares rounded up to one decimal place)	Total population (2011 census)	Number of households (2011 census)	Number of educational amenities available in village, the distance range code viz; a for 0-5 kms, b for 5-10 kms, c for 10+ kms of nearest place where facility is available							
						Pre-Primary school (PP)	Primary school (P)	Middle school (M)	Secondary School (S)	Senior Secondary school (SS)	Degree college of arts science & commerce (ASC)	Engineering college(EC)	Medical college (MC)
1	2	3	4	5	6	7	8	9	10	11	12	13	14

Name of District:-Purba Medinipur

Name of CD Block:-Contai - I

1904	Bishwanathpur	346038	153.8	2853	550	3	3		a	a	c		c
1905	Paschim Chandanpur	346039	146.1	1804	388	1	1	1	1	1	c	c	c
1906	Paschim Manikpur	346040	206.8	2308	517	4	4	a	a	a	c	c	c
1907	Jangipur	346041	39.1	187	47	a	a	a	a	a	c	c	c
1908	Badalpur 1St Part	346042	169.2	3980	827	4	3	1	2	1			
1909	Baramushapur	346043	47	367	82	1	1	a	a	a	c	c	c
1910	Saheb Khankeranibar	346044	37.2	745	162	1	2	1	1		c		
1911	Brajamal	346045	89.6	472	101	a	a		a	a	c		
1912	Kholanashwari	346046	64.4	1082	229	1	1			a	c		
1913	Ugrasenbar	346047	93	991	206	2	1	a	a	a	c	c	c
1914	Gagannathpur Ist Part	346048	25.7	572	122	1	1	b	a	a	c	c	c
1915	Haipur	346049	133.6	1823	376	1	1		a	a	c		
1916	Junbani	346050	116.5	1637	335	2	2	1	1	a	c	c	c
1917	Band Gobindapur	346051	138.3	1311	332	1	1		a	a	c	c	c
1918	Alalpur	346052	178.8	1196	242	2	2	1	a	a	c	c	c
1919	Kudbheri	346053	168.3	2088	409	2	2		a	a	c	c	c
1920	Laskar Pada	346054	42.4	672	146	2	1		a	a	b	b	b
1921	Gopal Pur 2Nd Part	346055	75.2	557	99	1	1		a	a	b		
1922	Kashi Bhuianbar	346056	43.6	72	14	a	a			a	c		
1923	Kanurautbar	346057	21.4	8	2	a	a			a	c		
1924	Akandi	346058	67.6	1068	228	1	1			a	c		
1925	Ektarpur Madanmohanbar	346059	68	483	90	1	1			a	c		
1926	Dhaneshwari	346060	51.4	512	123	1	1			a	b		
1927	Analberya	346061	61.9	453	101	1	1	a	a	a	b	c	
1928	Kulbaria	346062	94.6	1194	264	1	1	1	a	a	b		
1929	Dakshin Khasda	346063	26.3	133	32	a	a			a	c		
1930	Harichak	346064	30.4	201	49	1	1			a	b		
1931	Kanchra Gerya	346065	72.1	1073	211	1	1		a	a	b		
1932	Akgerya	346066	37.6	289	54	1	1			a	c		
1933	Dakshin Charai Khia	346067	133.6	1738	387	1	1	1	1	1	c		
1934	Uttar Charai Khia	346068	37.1	553	120	1	1			a	c		
1935	Palta Beria	346069	54.6	901	182	1	1			a	c		
1936	Paschim Teghari	346070	51.5	114	25	1	1			a	c		
1937	Tedubi	346071	310.4	3083	641	3	3	1		a	c		
1938	Uttarkhasda	346072	127.1	1315	301	2	2	1	1	b	c	c	c
1939	Ulu Bere	346073	67.2	294	62	2	2				c		
1940	Naraharichak	346074	17.9	0	0								
1941	Dhangan	346075	47.5	402	88	1	1				c		
1942	Paschim Jagannathchak	346076	98	674	136	1	1				b		
1943	Natdighi	346077	108.9	1286	228	1	1	a	a	a	b	c	c
1944	Nandaberya	346078	31.1	91	18	a	a	b	a	a	b	c	c

- Village Directory

(As in 2009)

le. (If not available within the < 5 Kms, b for 5-10 Kms and c cility is available is given).						Number of Medical Amenities available. (If not available within the village , the distance range code viz; a for < 5 Kms, b for 5-10 Kms and c for 10+ kms of nearest place where facility is available is given).												
Management institute (MI)	Polytechnic (Pt)	Vocational training school /ITI	Non-formal training centre (NFTC)	Special school for disabled (SSD)	Others (specify)	Community health centre (CHC)	Primary health centre (PHC)	Primary health sub centre (PHS)	Maternity and child welfare centre (MCW)	T.B. clinic (TBC)	Hospital-allopathic (HA)	Hospital-alternative medicine (HO)	Dispensary (D)	Veterinary hospital (VH)	Mobile health clinic (MHC)	Family welfare centre (FWC)	Name of Village	Serial Number
15	16	17	18	19	20	21	22	23	24	25	26	27	28	29	30	31	2	1

Location CodeNo:-345

Location CodeNo:-0335

c	c	a	b			c	c	a	c	b	c	c	b	c	a	c	Bishwanathpur	1904	
c	c		1	c		c	b	a	c	b	c	c	a	c	a	c	Paschim Chandanpur	1905	
	c							1	c	b	c	c	a	c	a	c	Paschim Manikpur	1906	
c	c	a				c	c	a	c	b	c	c	c	c	a	c	Jangipur	1907	
			1			1			1					1		1	Badalpur 1St Part	1908	
	c	a				a	b	a	c	b	c	a	a	c	a	c	Baramushapur	1909	
	c					1	b	a	a	c	a	a	c		1	c	Saheb Khankeranibar	1910	
	c					b	a	a	c	a	a	c	a	a		c	Brajamal	1911	
	c					b	a	a	c	a	a	c	a	a		c	Kholanashwari	1912	
c	c	c	c	c		1	a	a	1	c	a	a	c	a	a	a	1	Ugrasenbar	1913
c	c	c	c	c		a	a	a	c	a	a	c	a	a	a	a		Gagannathpur Ist Part	1914
	c					b	a		1	c	a	a	c	a	a		c	Haipur	1915
c	c	a				c	b	a		a	c	c	a	c	a	c		Junbani	1916
c	c	a	c	c		b	b	a	a	c	c			1	a	a	a	Band Gobindapur	1917
c	c	a	b	c		a	a	a	c	c	c	c	a	b	a	a		Alalpur	1918
c	c	a						1	a	b	a	c	a	a	b			Kudbheri	1919
b			a	b		a	a	a	a	a	a	a	a	a	a	a		Laskar Pada	1920
b	c	a	a	c		a	a	a	b	a	a	a	a	a		c		Gopal Pur 2Nd Part	1921
	c					a	a	a	c	a	a	c	a	a		c		Kashi Bhuianbar	1922
	c					a	a	a	c	a	a	c	a	a		c		Kanurautbar	1923
	c					a	a	a	b	a	a	b	a	a		a		Akandi	1924
	c					1	b	a	a	c	a	a	c	c	a	c		Ektarpur Madanmohanbar	1925
	c						a			a	a		a	a		a		Dhaneshwari	1926
	c					b	a	a	b	a	a	a	b	a	a	a		Analberya	1927
	c					b		1	1	b		1	1	b	1	a		Kulbaria	1928
	c					c	b	a	c	b	b	c	b	b		a		Dakshin Khasda	1929
	c						a		c	a	a		a	a		a		Harichak	1930
	c								c	a	a		a	a		a		Kanchra Gerya	1931
	c					1	c	a	a	c	a	a	c	a	b		1	Akgerya	1932
	c					b	a	a	c	a	a	c	c	a		c		Dakshin Charai Khia	1933
	c					b	a	a	c	a	a	c	a	a		c		Uttar Charai Khia	1934
	c					c	b		1	c	b	b	c	b	b		1	Palta Beria	1935
	c					1	b	b	a	c	b	b	c	c	a	c		Paschim Teghari	1936
	c					c	b	a	c	b	b	c	b	a		a		Tedubi	1937
c	c	c	c	c		b	a	a	c	a	a	c	a	b	c	a		Uttarkhasda	1938
	c					1	a	a	c	a	a	c	a	a		a		Ulu Bere	1939
																		Naraharichak	1940
	c					1	a	a	c	a	a	c	a	b	b		a	Dhangan	1941
	b						2	a	a	b	a	a	b	a	b		a	Paschim Jagannathchak	1942
c	b	a	c	b		b	a	a	a	c	b	b	b	a	a	b		Natdighi	1943
c	b	a	c	b		b	a	a	a	c	b	b	b	a	a	b		Nandaberya	1944

Serial Number	Name of Village	Number of Non-Government Medical Amenities available.							Availability of drinking water - Yes / No							
		Charitable non Govt. hospital/Nursing home.	Medical practitioner with MBBS Degree	Medical practitioner with other degree	Medical practitioner with no degree	Traditional practitioner and faith healer	Medicine Shop	Others	Tap water (Treated/Untreated)	Well water (Covered / Uncovered well)	Hand Pump	Tube wells / Bore well	Spring	River / Canal	Tank / Pond / Lake	Others
1	2	32	33	34	35	36	37	38	39	40	41	42	43	44	45	46

1904	Bishwanathpur	0	0	0	1	0	0	0	No	No	Yes	No	No	Yes	Yes	No
1905	Paschim Chandanpur	0	0	0	0	1	0	0	No	No	Yes	No	No	No	Yes	No
1906	Paschim Manikpur	0	0	0	1	0	0	0	No	No	Yes	No	No	No	Yes	No
1907	Jangipur	0	0	0	0	0	0	0	No	No	Yes	No	No	No	Yes	No
1908	Badalpur 1St Part	0	0	0	2	0	1	0	Yes	No	Yes	No	No	Yes	Yes	No
1909	Baramushapur	0	0	0	0	0	0	0	No	No	Yes	No	No	No	Yes	No
1910	Saheb Khankeranibar	0	0	0	8	0	6	0	Yes	No	No	Yes	No	Yes	Yes	No
1911	Brajamal	0	0	0	0	0	0	0	No	No	No	Yes	No	No	Yes	No
1912	Kholanashwari	0	0	1	2	0	0	0	Yes	No	No	Yes	No	No	Yes	No
1913	Ugrasenbar	0	0	3	1	0	0	0	Yes	No	No	Yes	No	No	Yes	No
1914	Gagannathpur Ist Part	0	0	1	0	0	0	0	No	No	No	Yes	No	No	Yes	No
1915	Haipur	0	0	0	2	0	0	0	No	No	No	Yes	No	No	Yes	No
1916	Junbani	0	0	0	1	0	0	0	No	No	Yes	No	No	No	Yes	No
1917	Band Gobindapur	0	0	0	2	1	0	0	No	No	No	Yes	No	No	Yes	No
1918	Alalpur	0	0	0	0	1	0	0	No	No	Yes	No	No	No	Yes	No
1919	Kudbheri	0	0	0	1	0	0	0	No	No	Yes	No	No	No	Yes	No
1920	Laskar Pada	0	0	0	0	0	0	0	No	Yes	Yes	Yes	No	No	No	No
1921	Gopal Pur 2Nd Part	0	0	0	2	0	0	0	No	No	Yes	Yes	No	No	Yes	No
1922	Kashi Bhuianbar	0	0	0	1	0	0	0	No	No	No	Yes	No	No	Yes	No
1923	Kanurautbar	0	0	0	0	0	0	0	No	No	No	No	No	No	Yes	No
1924	Akandi	0	0	0	1	0	0	0	No	No	No	Yes	No	No	Yes	No
1925	Ektarpur Madanmohanbar	0	0	0	1	0	0	0	No	No	No	Yes	No	No	Yes	No
1926	Dhaneshwari	0	0	0	0	0	0	0	No	No	No	Yes	No	No	Yes	No
1927	Analberya	0	0	0	0	0	0	0	No	No	No	Yes	No	No	Yes	No
1928	Kulbaria	0	1	0	0	0	1	0	Yes	No	No	Yes	No	No	Yes	No
1929	Dakshin Khasda	0	0	0	0	0	0	0	No	No	No	Yes	No	No	Yes	No
1930	Harichak	0	0	0	0	0	0	0	No	No	No	Yes	No	No	Yes	No
1931	Kanchra Gerya	0	0	0	0	0	0	0	Yes	No	Yes	Yes	No	No	Yes	No
1932	Akgerya	0	0	0	0	0	0	0	Yes	No	No	Yes	No	No	Yes	No
1933	Dakshin Charai Khia	0	0	0	2	0	3	0	Yes	No	No	Yes	No	Yes	Yes	No
1934	Uttar Charai Khia	0	0	0	1	0	0	0	No	No	No	Yes	No	No	Yes	No
1935	Palta Beria	0	0	0	0	0	0	0	No	No	No	Yes	No	Yes	Yes	No
1936	Paschim Teghari	0	0	0	0	0	0	0	No	No	No	Yes	No	No	Yes	No
1937	Tedubi	0	0	0	3	0	0	0	No	No	No	Yes	No	No	Yes	No
1938	Uttarkhasda	0	0	0	0	0	0	0	No	No	Yes	Yes	No	No	Yes	No
1939	Ulu Bere	0	0	0	0	0	0	0	No	No	No	Yes	No	No	Yes	No
1940	Naraharichak															
1941	Dhangan	0	0	0	0	0	0	0	No	No	No	Yes	No	No	Yes	No
1942	Paschim Jagannathchak	0	0	0	2	0	0	0	No	No	No	Yes	No	No	Yes	No
1943	Natdighi	0	0	0	0	0	0	0	Yes	No	Yes	Yes	No	No	Yes	No
1944	Nandaberya	0	0	0	0	0	0	0	No	No	Yes	No	No	No	Yes	No

Availability of toilet & others Yes / No				Communication and transport facilities (If amenities available code -Yes is given except for Village Pin Code ,If not available within the village , the distance range code viz; a for < 5 Kms, b for 5-10 Kms and c for 10+ kms of nearest place where facility is available is given).								
Community toilet including bath.	Community toilet excluding bath.	Rural sanitary mart or sanitary hardware outlet available near the village.	Community bio- gas or recycle of waste for productive use.	Post office(PO)	Sub post office (SPO)	Post & Telegraph office (P&TO)	Village Pin Code	Telephones (Land lines)	Public call office (PCO)	Mobile phone coverage	Name of Village	Serial Number
47	48	49	50	51	52	53	54	55	56	57	2	1

No	No	No	No	b	Yes	c	721452	b	c	Yes	Bishwanathpur	1904
No	No	No	No	a	a	c	721452	a	c	Yes	Paschim Chandanpur	1905
No	No	No	No	a	Yes	c	721452	b	b	Yes	Paschim Manikpur	1906
No	No	No	No	a	a	c	721452	c	c	Yes	Jangipur	1907
No	No	No	No	a	Yes	c	721452	a	b	Yes	Badalpur 1St Part	1908
No	No	No	No	a	a	c	721452	a	b	Yes	Baramushapur	1909
No	No	No	No	Yes	Yes	c	721452	Yes	b	Yes	Saheb Khankeranibar	1910
No	No	No	No	a	a	c	721433	a	c	Yes	Brajamal	1911
No	No	No	No	a	a	c	721452	Yes	c	Yes	Kholanashwari	1912
No	No	No	No	a	a	c	721433	a	c	Yes	Ugrasenbar	1913
No	No	No	No	a	a	c	721401	a	c	Yes	Gagannathpur Ist Part	1914
No	No	No	No	Yes	a	c	721433	a	c	Yes	Haipur	1915
No	No	No	No	a	Yes	c	721452	c	b	Yes	Junbani	1916
No	No	No	No	a	a	c	721452	a	b	Yes	Band Gobindapur	1917
No	No	No	No	a	a	c	721452	a	b	Yes	Alalpur	1918
No	No	No	No	c	a	c	721452	a	b	Yes	Kudbheri	1919
No	No	No	No	b	b	b	721452	Yes	b	Yes	Laskar Pada	1920
No	No	No	No	a	a	c	721433	Yes	c	Yes	Gopal Pur 2Nd Part	1921
No	No	No	No	a	a	c	721401	a	b	Yes	Kashi Bhuianbar	1922
No	No	No	No	a	a	c	721401	a	c	Yes	Kanurautbar	1923
No	No	No	No	a	a	b	721401	b	b	Yes	Akandi	1924
No	No	No	No	a	a	c	721433	a	b	Yes	Ektarpur Madanmohanbar	1925
No	No	No	No	a	a	b	721401	a	b	Yes	Dhaneshwari	1926
No	No	No	No	a	b	b	721444	a	b	Yes	Analberya	1927
No	No	No	No	a	a	b	721401	Yes	c	Yes	Kulbaria	1928
No	No	No	No	a	b	c	721401	b	b	Yes	Dakshin Khasda	1929
No	No	No	No	a	a	b	721401	a	b	Yes	Harichak	1930
No	No	No	No	a	a	b	721401	a	c	Yes	Kanchra Gerya	1931
No	No	No	No	a	b	c	721401	b	c	Yes	Akgerya	1932
No	No	No	No	a	a	c	721452	Yes	c	Yes	Dakshin Charai Khia	1933
No	No	No	No	a	a	c	721452	a	c	Yes	Uttar Charai Khia	1934
No	No	No	No	a	b	c	721401	b	b	Yes	Palta Beria	1935
No	No	No	No	a	a	c	721433	a	b	b	Paschim Teghari	1936
No	No	No	No	a	a	c	721444	a	b	Yes	Tedubi	1937
No	No	No	No	a	a	c	721401	a	b	Yes	Uttarkhasda	1938
No	No	No	No	a	b	c	721401	a	b	Yes	Ulu Bere	1939
											Naraharichak	1940
No	No	No	No	Yes	b	c	721401	b	c	Yes	Dhangan	1941
No	No	No	No	a	b	b	721401	b	c	Yes	Paschim Jagannathchak	1942
No	No	No	No	b	b	b	721401	Yes	c	Yes	Natdighi	1943
No	No	No	No	b	b	b	721401	b	b	Yes	Nandaberya	1944

Communication and transport facilities (If amenities available code -Yes is given except for Village Pin Code ,If not available within the village , the distance range code viz; a for < 5 Kms, b for 5-10 Kms and c for 10+ kms of nearest place where facility is available is given).													Village connected to highway (If amenities available code viz; a for < 5 Kms, b for 5-10 Kms and c for 10+ kms of nearest place where facility is available is given).			
Serial Number	Name of Village	Internet cafes/ Common service centre (CSC)	Private courier facility	Bus service (Public & Private)	Railway stations	Auto/Modified Autos	Taxis and Vans	Tractors	Cycle-pulled rickshaws(Manual & Machine driven)	Carts driven by animals	Sea /River ferry service	Connected to national highway(NH)	Connected to state highway(SH)	Connected to major district road (MDR)	Connected to others district road	Pucca roads
1	2	58	59	60	61	62	63	64	65	66	67	68	69	70	71	72

1904	Bishwanathpur	c	c	b	c	c	b	c	Yes	c	c					a
1905	Paschim Chandanpur	c	b	a	c	c	a	c	Yes	c	c	c	c	c		a
1906	Paschim Manikpur	c	c	b	c	c	b	c	Yes	c	c					a
1907	Jangipur	a	c	a	c	c	a	c	a	c	c					a
1908	Badalpur 1St Part	c	c	a	c	c	Yes	c	Yes	c	c	c				b
1909	Baramushapur	c	c	a	c	c	a	c	Yes	c	c	c				b
1910	Saheb Khankeranibar	c	c	Yes	c	c	Yes	b	Yes	c	c	c				b
1911	Brajamal	c	c	a	c	c	a	b	Yes	c	c	c	a			b
1912	Kholanashwari	c	c	a	c	b	a	b	Yes	c	c	c	a			b
1913	Ugrasenbar	c	c	a	c	c	Yes	c	Yes	c	c	c	a	a	c	a
1914	Gagannathpur Ist Part	c	c	a	c	c	Yes	c	Yes	c	c	c	a	a	c	Yes
1915	Haipur	c	c	a	c	c	a	b	Yes	c	c	c	a			a
1916	Junbani	c	c	a	c	c	a	c	a	c	c	c	c		c	a
1917	Band Gobindapur	c	c	a	c	c	Yes	a	Yes	c	c					a
1918	Alalpur	c	c	b	c	c	a	b	Yes	c	c	c	c	b		b
1919	Kudbheri	c	c	a	c	c	a	a	a	c	c	c	c	c	c	a
1920	Laskar Pada	Yes	b	Yes	c	Yes	Yes	Yes	Yes	c	c					a
1921	Gopal Pur 2Nd Part	a	b	Yes	c	c	Yes	b	Yes	c	c				Yes	Yes
1922	Kashi Bhuianbar	c	c	a	c	b	a	b	Yes	c	c	c	a			a
1923	Kanurautbar	c	c	a	c	c	a	b		c	c	c	a	a		b
1924	Akandi	c	b	a	c	c	a	a	Yes	c	c	c	a	a		a
1925	Ektarpur Madanmohanbar	c	c	a	c	c	a	a	Yes	c	c	c				b
1926	Dhaneshwari	c	b	b	c	a	a	a	Yes	c	c	c			c	a
1927	Analberya	c	b	b	c	b	a	b	Yes	c	c	c	a	a	c	a
1928	Kulbaria	c	b	b	c	b	Yes	b	Yes	c	c	c			c	Yes
1929	Dakshin Khasda	c	c	b	c	c	b	b	Yes	c	c	c	b	b	c	a
1930	Harichak	c	b	b	c	a	a	b	Yes	c	c	c	a	a	c	a
1931	Kanchra Gerya	c	b	Yes	c	a	Yes	Yes	Yes	c	c	c			c	a
1932	Akgerya	c	c	a	c	c	b	b	Yes	c	c	c	a	a	c	a
1933	Dakshin Charai Khia	c	c	Yes	c	c	Yes	a	Yes	c	c	c				a
1934	Uttar Charai Khia	c	c	a	c	c	a	b	Yes	c	c	c	a	a		a
1935	Palta Beria	c	c	b	c	c	b	a	Yes	c	c	c	b	b	c	Yes
1936	Paschim Teghari	c	c	a	b	c	a	a	Yes	c	c	c	a			a
1937	Tedubi	a	c	a	c	c	a	b	Yes	c	c	c	a	a	c	a
1938	Uttarkhasda	c	c	a	c	c	a	b	Yes	c	c	c	a	a	c	a
1939	Ulu Bere	c	c	a	c	c	a	b	Yes	c	c	c	a	a	c	b
1940	Naraharichak															
1941	Dhangan	c	c	a	c	a	a	a	Yes	c	c	c	a	a	c	a
1942	Paschim Jagannathchak	c	b	a	c	c	b	b	Yes	c	c	c	a	a	c	a
1943	Natdighi	c	b	a	c	a	Yes	Yes	Yes	c	c	c	a	b	a	a
1944	Nandaberya	b	b	a	c	b	Yes	Yes	Yes	c	c	c	a	b	a	a

ys,village roads, banks & credit societies
 :-Yes is given, If not available within the
 code viz; a for < 5 Kms, b for 5-10 Kms
 place where facility is available is given).

Availability of miscellaneous facilities (If amenities available code -Yes is given, If not
 available within the village , the distance range code viz; a for < 5 Kms, b for 5-10 Kms
 and c for 10+ kms of nearest place where facility is available is given).

73	74	75	76	77	78	79	80	81	82	83	84	85	86	87	Name of Village	Serial Number
Kutchcha roads	Water bounded macadam(WBM) roads	Navigable waterway (river/canal)(NW)	Footpaths (FP)	Commercial & Co-operative Banks	ATM	Agricultural Credit Societies	Self-Help Group (SHG)	Public distribution system (PDS) shop	Mandis / Regular market	Weekly Haat	Agricultural marketing society	Integrated Child Development Scheme (Nutritional Centres)	Anganwadi Centre (Nutritional Centres)	Others (Nutritional Centres)		

Yes				a	c	c	Yes	Yes	c	Yes	Yes	Yes	Yes	Yes	Bishwanathpur	1904
a				Yes	c	c	Yes	c	c	Yes	c	Yes	Yes	Yes	Paschim Chandanpur	1905
Yes				b	c	c	Yes	Yes	c	Yes	Yes	Yes	Yes	Yes	Paschim Manikpur	1906
a				a	c	c	Yes	a	c	a	c	a	a	Yes	Jangipur	1907
Yes				a	c	c	Yes	Yes	c	Yes	Yes	Yes	Yes	Yes	Badalpur 1St Part	1908
Yes				a	c	c	Yes	Yes	Yes	Yes	Yes	Yes	Yes	Yes	Baramushapur	1909
a	Yes			Yes	c	Yes	Yes	Yes	c	Yes	Yes	Yes	Yes	Yes	Saheb Khankeranibar	1910
a				a	c	c	Yes	a	c	a	Yes	a	Yes	Yes	Brajamal	1911
a	a			a	c	c	Yes	a	c	a	c	Yes	Yes	Yes	Kholanashwari	1912
a	c	a	Yes	a	c	c	Yes	a	c	a	c	a	a	Yes	Ugrasenbar	1913
a	c		Yes	c	c	c	Yes	a	c	a	c	a	a	a	Gagannathpur Ist Part	1914
a		a		a	c	c	Yes	a	c	a	c	Yes	Yes	Yes	Haipur	1915
a				a	c	c	Yes	c	c	a	c	Yes	Yes	Yes	Junbani	1916
Yes	a		Yes	a	c	c	Yes	a	c	Yes	Yes	Yes	Yes	Yes	Band Gobindapur	1917
a			Yes	b	c	c	Yes	a	c	a	c	Yes	Yes	Yes	Alalpur	1918
a				c	c	c	Yes	c	c	a	c	Yes	Yes	Yes	Kudbheri	1919
Yes	b	Yes	Yes	c	c	c	Yes	a	c	Yes	a	Yes	Yes	Yes	Laskar Pada	1920
Yes		Yes		b	c	c	Yes	a	c	Yes	Yes	Yes	Yes	Yes	Gopal Pur 2Nd Part	1921
a	a			a	c	c	Yes	a	c	a	c	a	Yes	Yes	Kashi Bhuianbar	1922
a	a			a	c	c	Yes	a	c	a	c	a	Yes	Yes	Kanurautbar	1923
a				a	b	c	Yes	a	c	a	Yes	Yes	Yes	Yes	Akandi	1924
a	a			a	c	c	Yes	a	c	a	Yes	Yes	Yes	Yes	Ektarpur Madanmohanbar	1925
a		Yes		a	b	c	Yes	Yes	c	a	b	Yes	Yes	Yes	Dhaneshwari	1926
a			Yes	a	b	c	Yes	a	c	a	b	Yes	Yes	Yes	Analberya	1927
b		Yes		a	b	b	Yes	Yes	c	a	b	Yes	Yes	Yes	Kulbaria	1928
b	a	a		b	c	b	Yes	Yes	c	b	c	Yes	Yes	Yes	Dakshin Khasda	1929
a		Yes		a		b	a	Yes	c	Yes	Yes	Yes	Yes	Yes	Harichak	1930
a		Yes		a	b	c	Yes	Yes	c	a	b	Yes	Yes	Yes	Kanchra Gerya	1931
b		a		b	c	c	Yes	Yes	c	a	c	Yes	Yes	Yes	Akgerya	1932
b	Yes			a	c	c	Yes	a	c	a	Yes	Yes	Yes	Yes	Dakshin Charai Khia	1933
a	Yes			a	c	c	Yes	a	c	a	Yes	Yes	Yes	Yes	Uttar Charai Khia	1934
a	Yes	b		b	c	c	Yes	Yes	c	b	c	Yes	Yes	Yes	Palta Beria	1935
b	a			a	c	c	Yes	a	c	a	Yes	a	Yes	Yes	Paschim Teghari	1936
b	a	a		a	c	c	Yes	Yes	c	a	c	Yes	Yes	Yes	Tedubi	1937
b	a	Yes		c	c	Yes	Yes	a	c	a	c	Yes	a	Yes	Uttarkhasda	1938
b				b	c	c	Yes	a	a	a	c	a	a	a	Ulu Bere	1939
															Naraharichak	1940
a				b	c	c	Yes	a	c	a	c	a	a	Yes	Dhangan	1941
a				b	b	c	Yes	a	c	a	b	Yes	Yes	Yes	Paschim Jagannathchak	1942
Yes		Yes		b	b	c	Yes	a	c	a	b	Yes	Yes	Yes	Natdighi	1943
Yes		Yes		b	b	c	a	a	c	a	b	a	Yes	Yes	Nandaberya	1944

Availability of miscellaneous facilities (If amenities available code -Yes is given, If not available within the village , the distance range code viz; a for < 5 Kms, b for 5-10 Kms and c for 10+ kms of nearest place where facility is available is given).												Availability of electricity (Yes/No)			
Serial Number	Name of Village	ASHA (Accredited Social Health Activist)	Community centre with/without TV	Sports Field,	Sports Club / Recreation Centre	Cinema / Video Hall	Public Library	Public Reading Room	Newspaper Supply	Assembly Polling station	Birth & Death Registration Office	Power Supply for Domestic Use (ED)	Power Supply for Agricultural Use (EAG)	Power Supply for Commercial Use (EC)	Power Supply for All Uses (EA)
1	2	88	89	90	91	92	93	94	95	96	97	98	99	100	101

1904	Bishwanathpur	Yes	Yes	Yes	Yes	b	a	Yes	Yes	Yes	a	Yes	Yes	No	No
1905	Paschim Chandanpur	Yes	Yes	Yes	Yes	Yes	Yes	Yes	Yes	Yes	Yes	Yes	Yes	No	No
1906	Paschim Manikpur	Yes	Yes	Yes	Yes	Yes	Yes	Yes	Yes	Yes	Yes	Yes	Yes	No	No
1907	Jangipur	Yes	Yes	Yes	Yes	a	a	Yes	Yes	a	a	Yes	No	No	No
1908	Badalpur 1St Part	Yes	Yes	Yes	Yes	Yes	Yes	Yes	Yes	Yes	Yes	Yes	Yes	No	No
1909	Baramushapur	Yes	Yes	Yes	Yes	Yes	Yes	Yes	Yes	Yes	Yes	Yes	Yes	No	No
1910	Saheb Khankeranibar	Yes	Yes	Yes	Yes	Yes	a	a	Yes	Yes	a	Yes	No	Yes	No
1911	Brajamal	Yes	Yes	Yes	Yes	a	b	b	Yes	a	a	Yes	Yes	No	No
1912	Kholanashwari	Yes	Yes	a	Yes	a	b	b	Yes	Yes	Yes	Yes	No	Yes	No
1913	Ugrasbar	a	a	a	a	a	b	b	Yes	Yes	a	Yes	No	No	No
1914	Gagannathpur Ist Part	Yes	c	a	a	a	b	b	Yes	Yes	a	Yes	No	No	No
1915	Haipur	Yes	Yes	Yes	Yes	Yes	b	b	Yes	Yes	a	Yes	Yes	Yes	Yes
1916	Junbani	Yes	c	a	c	a	a	c	Yes	Yes	a	Yes	Yes	No	No
1917	Band Gobindapur	Yes	Yes	Yes	Yes	Yes	a	a	Yes	Yes	a	Yes	Yes	Yes	Yes
1918	Alalpur	Yes	Yes	a	c	b	a	c	Yes	Yes	a	Yes	Yes	Yes	Yes
1919	Kudbheri	Yes	c	c	c	c	c	c	Yes	Yes	a	Yes	Yes	No	No
1920	Laskar Pada	Yes	Yes	a	Yes	Yes	Yes	Yes	Yes	Yes	Yes	Yes	No	Yes	No
1921	Gopal Pur 2Nd Part	Yes	Yes	Yes	Yes	Yes	Yes	Yes	Yes	Yes	Yes	Yes	Yes	No	No
1922	Kashi Bhuianbar	Yes	Yes	Yes	Yes	Yes	a	a	Yes	a	a	Yes	No	No	No
1923	Kanurautbar	Yes	Yes	Yes	Yes	a	a	a	a	a	a	Yes	No	No	No
1924	Akandi	Yes	Yes	Yes	Yes	Yes	Yes	Yes	Yes	Yes	a	Yes	No	No	No
1925	Ektarpur Madanmohanbar	Yes	Yes	Yes	Yes	a	a	a	Yes	Yes	a	Yes	Yes	Yes	Yes
1926	Dhaneshwari	Yes	Yes	Yes	Yes	Yes	Yes	Yes	Yes	Yes	a	Yes	Yes	Yes	Yes
1927	Analberya	Yes	Yes	Yes	Yes	a	a	b	Yes	a	a	Yes	No	Yes	No
1928	Kulbaria	Yes	Yes	Yes	Yes	a	a	b	Yes	Yes	a	Yes	Yes	Yes	Yes
1929	Dakshin Khasda	Yes	Yes	Yes	Yes	b	Yes	Yes	Yes	Yes	b	Yes	Yes	No	No
1930	Harichak	Yes	Yes	Yes	Yes	Yes	a	Yes	Yes	Yes	a	Yes	Yes	Yes	Yes
1931	Kanchra Gerya	Yes	Yes	Yes	Yes	Yes	Yes	Yes	Yes	Yes	a	Yes	Yes	Yes	Yes
1932	Akgerya	Yes	Yes	Yes	Yes	b	Yes	Yes	Yes	Yes	b	Yes	No	No	No
1933	Dakshin Charai Khia	Yes	Yes	Yes	Yes	a	a	a	Yes	Yes	Yes	Yes	Yes	Yes	Yes
1934	Uttar Charai Khia	Yes	Yes	Yes	Yes	Yes	Yes	Yes	Yes	Yes	a	Yes	Yes	No	No
1935	Palta Beria	Yes	Yes	Yes	Yes	Yes	Yes	Yes	Yes	Yes	b	Yes	Yes	No	No
1936	Paschim Teghari	Yes	Yes	Yes	Yes	a	b	b	Yes	a	a	Yes	Yes	No	No
1937	Tedubi	Yes	Yes	Yes	Yes	a	Yes	Yes	Yes	Yes	a	Yes	Yes	No	No
1938	Uttarkhasda	Yes	c	Yes	c	b	a	a	Yes	Yes	b	Yes	No	No	No
1939	Ulu Bere	Yes	Yes	Yes	c	c	a	a	c	a	a	Yes	No	No	No
1940	Naraharichak														
1941	Dhangan	Yes	Yes	Yes	c	c	Yes	Yes	Yes	a	a	Yes	No	No	No
1942	Paschim Jagannathchak	Yes	Yes	Yes	b	b	a	a	b	Yes	a	Yes	No	No	No
1943	Natdighi	Yes	b	b	b	b	b	b	Yes	Yes	a	Yes	Yes	No	No
1944	Nandaberya	Yes	b	b	b	b	b	b	Yes	a	a	Yes	No	No	No

Nearest Town		Land Use							
		Area under different types of land use (in hectares rounded up to one decimal place)							
Name	Distance range code i.e. a for < 5 Kms, b for 5-10 Kms and c for 10+ kms .	Forests	Area under Non-agricultural Uses	Barren and Un-cultivable land	Permanent Pastures and Other Grazing Lands	Land Under Miscellaneous Tree Crops etc.	Culturable Waste Land	Name of Village	Serial Number
102	103	104	105	106	107	108	109	2	1

CONTAI	c	0	41.3	0	0	0	0	Bishwanathpur	1904
CONTAI	c	0	44.3	0	0	0	0	Paschim Chandanpur	1905
CONTAI	c	0	44.2	0	0	0	0	Paschim Manikpur	1906
CONTAI	c	0	3.7	0	0	0	0	Jangipur	1907
CONTAI	c	0	33.5	0	0	0	23	Badalpur 1St Part	1908
CONTAI	c	0	4.5	0	0	0	0	Baramushapur	1909
CONTAI	b	0	9.4	0	0	0	0	Saheb Khankeranibar	1910
CONTAI	b	0	13.9	0	0	0	0	Brajamal	1911
CONTAI	c	0	8.9	0	0	0	0	Kholanashwari	1912
CONTAI	b	0	6.1	0	0	0	0	Ugrasbar	1913
CONTAI	b	0	9.8	0	0	0	0	Gagannathpur Ist Part	1914
CONTAI	b	0	9.7	0	0	0	0	Haipur	1915
CONTAI	c	0	22.2	0	0	0	0	Junbani	1916
CONTAI	c	0	12.9	0	0	0	0	Band Gobindapur	1917
CONTAI	c	0	30	0	0	0	0	Alalpur	1918
CONTAI	c	0	32	0	0	0	0	Kudbheri	1919
CONTAI	c	0	12	0	0	0	0	Laskar Pada	1920
CONTAI	c	0	1	0	0	0	0	Gopal Pur 2Nd Part	1921
CONTAI	b	0	5.1	0	0	0	0	Kashi Bhuianbar	1922
CONTAI	b	0	3.2	0	0	0	0	Kanurautbar	1923
CONTAI	b	0	15.2	0	0	0	0	Akandi	1924
CONTAI	b	0	4.3	0	0	0	0	Ektarpur Madanmohanbar	1925
CONTAI	b	0	4.9	0	0	0	0	Dhaneshwari	1926
CONTAI	b	0	8.1	0	0	0	0	Analberya	1927
CONTAI	b	0	10.2	0	0	0	0	Kulbaria	1928
CONTAI	b	0	1.6	0	0	0	0	Dakshin Khasda	1929
CONTAI	b	0	1.6	0	0	0	0	Harichak	1930
CONTAI	b	0	10.2	0	0	0	0	Kanchra Gerya	1931
CONTAI	b	0	2.2	0	0	0	0	Akgerya	1932
CONTAI	b	0	11.6	0	0	0	0	Dakshin Charai Khia	1933
CONTAI	b	0	8.8	0	0	0	0	Uttar Charai Khia	1934
CONTAI	b	0	0.8	0	0	0	0	Palta Beria	1935
CONTAI	b	0	13.6	0	0	0	0	Paschim Teghari	1936
CONTAI	b	0	12.2	0	0	0	0	Tedubi	1937
CONTAI	b	0	21.8	0	0	0	0	Uttarkhasda	1938
CONTAI	b	0	2.6	0	0	0	0	Ulu Bere	1939
CONTAI	b	0	2.5	0	0	0	0	Naraharichak	1940
CONTAI	b	0	2.8	0	0	0	0	Dhangan	1941
CONTAI	b	0	10.4	0	0	0	0	Paschim Jagannathchak	1942
CONTAI	b	0	16.8	0	0	0	0	Natdighi	1943
CONTAI	b	0	1.6	0	0	0	0	Nandaberya	1944

Land Use											
Area under different types of land use (in hectares rounded up to one decimal place)							Area irrigated by source (in hectare).				
Serial Number	Name of Village	Fallow lands other than current fallows	Current Fallows	Net Area Sown	Total Irrigated Land Area	Total Un-irrigated Land Area	Canals (C)	Wells/Tube-wells(W/TW)	Tanks/Lakes(T/L)	Water Falls(WF)	Others(O)
1	2	110	111	112	113	114	115	116	117	118	119

1904	Bishwanathpur	0	0	112.5	46.7	65.8	0	46.7	0	0	0
1905	Paschim Chandanpur	0	0	101.8	42	59.7	0	42	0	0	0
1906	Paschim Manikpur	0	0	162.6	37.6	125	0	37.6	0	0	0
1907	Jangipur	0	0	35.4	2.9	32.6	0	2.9	0	0	0
1908	Badalpur 1St Part	0	0	112.7	16.6	96.1	0	16.6	0	0	0
1909	Baramushapur	0	0	42.5	5.4	37.1	0	5.4	0	0	0
1910	Saheb Khankeranibar	0	0	27.9	6.5	21.4	0	6.5	0	0	0
1911	Brajamal	0	0	75.7	12	63.7	0	12	0	0	0
1912	Kholanashwari	0	0	55.4	6.4	49	0	0	0	0	6.4
1913	Ugrasenbar	0	0	87	2.4	84.6	0	0	0	0	2.4
1914	Gagannathpur Ist Part	0	0	15.9	6.4	9.5	0	0	0	0	6.4
1915	Haipur	0	0	123.8	2	121.8	0	0	0	0	2
1916	Junbani	0	0	94.3	43.8	50.5	0	0	0	0	43.8
1917	Band Gobindapur	0	0	125.4	8.5	116.9	0	0	0	0	8.5
1918	Alalpur	0	0	148.8	28.2	120.6	0	0	0	0	28.2
1919	Kudbheri	0	0	136.3	32.2	104	0	0	0	0	32.2
1920	Laskar Pada	0	0	30.4	7	23.4	0	0	0	0	7
1921	Gopal Pur 2Nd Part	0	0	74.2	3	71.2	0	0	0	0	3
1922	Kashi Bhuiyanbar	0	0	38.5	3	35.5	0	0	0	0	3
1923	Kanurautbar	0	0	18.2	1	17.2	0	0	0	0	1
1924	Akandi	0	0	52.4	5.4	46.9	0	0	0	0	5.4
1925	Ektarpur Madanmohanbar	0	0	63.7	3.8	59.9	0	0	0	0	3.8
1926	Dhaneshwari	0	0	46.5	2	44.5	0	0	0	0	2
1927	Analberya	0	0	53.8	2	51.8	0	2	0	0	0
1928	Kulbaria	0	0	84.4	3	81.4	0	3	0	0	0
1929	Dakshin Khasda	0	0	24.7	0.4	24.3	0	0.4	0	0	0
1930	Harichak	0	0	28.7	0.8	27.9	0	0.8	0	0	0
1931	Kanchra Gerya	0	0	61.9	4.4	57.5	0	4.4	0	0	0
1932	Akgerya	0	0	35.4	1.8	33.6	0	1.8	0	0	0
1933	Dakshin Charai Khia	0	0	121.9	9	112.9	0	9	0	0	0
1934	Uttar Charai Khia	0	0	28.3	4.6	23.7	0	4.6	0	0	0
1935	Palta Beria	0	0	53.8	0	53.8	0	0	0	0	0
1936	Paschim Teghari	0	0	37.9	8	29.9	0	8	0	0	0
1937	Tedubi	0	0	298.2	8	290.2	0	8	0	0	0
1938	Uttarkhasda	0	0	105.3	3.3	102	0	3.3	0	0	0
1939	Ulu Bere	0	0	64.5	1.8	62.7	0	1.8	0	0	0
1940	Naraharichak	0	0	15.4	1	14.4	0	1	0	0	0
1941	Dhangan	0	0	44.7	1.4	43.3	0	1.4	0	0	0
1942	Paschim Jagannathchak	0	0	87.7	5.9	81.8	0	5.9	0	0	0
1943	Natdighi	0	0	92.1	15.1	77	0	15.1	0	0	0
1944	Nandaberya	0	0	29.5	4	25.5	2	0	0	2	0

Name of three most important commodities manufactured			Name of Village	Serial Number
First	Second	Third		
120	121	122	2	1

Bishwanathpur	1904
Paschim Chandanpur	1905
Paschim Manikpur	1906
Jangipur	1907
Badalpur 1St Part	1908
Baramushapur	1909
Saheb Khankeranibar	1910
Brajamal	1911
Kholanashwari	1912
Ugrasenbar	1913
Gagannathpur Ist Part	1914
Haipur	1915
Junbani	1916
Band Gobindapur	1917
Alalpur	1918
Kudbheri	1919
Laskar Pada	1920
Gopal Pur 2Nd Part	1921
Kashi Bhuianbar	1922
Kanurautbar	1923
Akandi	1924
Ektarpur Madanmohanbar	1925
Dhaneshwari	1926
Analberya	1927
Kulbaria	1928
Dakshin Khasda	1929
Harichak	1930
Kanchra Gerya	1931
Akgerya	1932
Dakshin Charai Khia	1933
Uttar Charai Khia	1934
Palta Beria	1935
Paschim Teghari	1936
Tedubi	1937
Uttarkhasda	1938
Ulu Bere	1939
Naraharichak	1940
Dhangan	1941
Paschim Jagannathchak	1942
Natdighi	1943
Nandaberya	1944

Census of India 2011
Amenities and Land use

Serial Number	Name of Village	Location code no.	Total area of the village (in hectares rounded up to one decimal place)	Total population (2011 census)	Number of households (2011 census)	Number of educational amenities available in village, the distance range code viz; a for 0-5 kms, b for 5-10 kms, c for 10+ kms of nearest place where facility is available							
						Pre-Primary school (PP)	Primary school (P)	Middle school (M)	Secondary School (S)	Senior Secondary school (SS)	Degree college of arts science & commerce (ASC)	Engineering college(EC)	Medical college (MC)
1	2	3	4	5	6	7	8	9	10	11	12	13	14
1945	Nunia	346079	15.6	188	40	1	1			a	b		
1946	Rautara	346080	50.4	822	189	2	1	a	a	a	b		
1947	Maisali	346081	84.6	1002	213	1	1	1	1	1	b		
1948	Surundia	346082	58.1	746	150	1	1			a	b		
1949	Marra	346083	83	490	108	1	1			a	c		
1950	Irda	346084	41.4	903	176	a	a			a	c		
1951	Sitalpur	346085	67.1	700	145	1	1		a	a	b	b	b
1952	Hamirmahal	346086	26.3	661	127	1	1		a	a	b	b	b
1953	Betbani	346087	16.2	277	52	b	a	a	a	a			
1954	Payradwip	346088	31.3	543	97	1	1						
1955	Eryafatepur	346089	33.8	912	155	1	1						
1956	Betgerya	346090	82.2	1055	226	1	1		a	a			
1957	Khalisabhanga	346091	24.4	655	169	1	1	1	1	1			
1958	Sujulpur	346092	87.8	180	35	a	a		a	a	b	b	b
1959	Silampur	346093	222.2	2032	394	3	2	a	a	a	b	b	b
1960	Gopalpur	346094	30.9	414	107	3	3	a	a	a	c		
1961	Shribachhipur	346095	45.5	364	77	a	a	a	a	a	c		c
1962	Dulalpur	346096	65	1191	280	1	1	1	1	a			
1963	Mukundapur	346097	95.7	1726	385	1	1		a	a	b		
1964	Beltalya	346098	153.4	1257	302	1	1	1	1		c	c	c
1965	Badalpur 2Nd Part	346099	73.9	470	94	1	1	a	a	a	b	c	c
1966	Ratanpur	346100	64.6	583	134	2	1	a	a	a	c	c	c
1967	Paschim Rasulpur	346101	75.8	1063	231	1	1	a	a	a	c	c	c
1968	Nimdasbar	346102	31.2	790	170	2	1	1	1	1	b	c	c
1969	Surghani	346103	39.2	314	64	1	1	a	a	a	c	c	c
1970	Adambar	346104	41.8	414	96	1	1	b	b	b	c	c	c
1971	Kanchanpur	346105	17.8	141	31	a	a	a	a	a	c	c	c
1972	Badalpur	346106	87	790	162	1	1	2	1	1	c	c	c
1973	Sahajadapur	346107	97.5	1291	279	1	1	a	a	a	b	c	c
1974	Subarnadihi	346108	76.8	732	152	1	1	a	a	a	c	c	c
1975	Bahulia	346109	114	1018	203	2	2	a	a	a	b	b	b
1976	Kapasda	346110	158	1784	393	1	1	1	1	a	b	c	c
1977	Tajpur	346111	46.9	1616	329	1	1		a	a	b	b	
1978	Rani Basan	346112	26.7	1167	267	2	1		a	a	b	b	b
1979	Majna	346113	133.6	4653	908	3	3	1	1	a	b		
1980	Pania	346114	37.2	1497	295	1	1	a	a	a	b	c	c
1981	Kantai	346115	159.4	2045	445	2	2		a	a	b	b	b
1982	Jamgudi	346116	26.2	0	0								
1983	Barbarya	346117	80.1	1352	309	1	1	a	a	a	a	c	c
1984	Raipur Paschimbar	346118	51.5	685	134	2	1	a	a	a	a	c	c
1985	Raipur	346119	131.1	1608	372	1	1	b				c	c
1986	Saria	346120	59.9	447	96	2	1	a	a	a	a	c	c
1987	Chanddia Dundibar	346121	28.5	954	200	1	1	a	a	a	b	c	c

- Village Directory

(As in 2009)

le. (If not available within the < 5 Kms, b for 5-10 Kms and c cility is available is given).						Number of Medical Amenities available. (If not available within the village , the distance range code viz; a for < 5 Kms, b for 5-10 Kms and c for 10+ kms of nearest place where facility is available is given).						Name of Village	Serial Number					
Management institute (MI)	Polytechnic (Pt)	Vocational training school /ITI	Non-formal training centre (NFTC)	Special school for disabled (SSD)	Others (specify)	Community health centre (CHC)	Primary health centre (PHC)	Primary health sub centre (PHS)	Maternity and child welfare centre (MCW)	T.B. clinic (TBC)	Hospital-allopathic (HA)			Hospital-alternative medicine (HO)	Dispensary (D)	Veterinary hospital (VH)	Mobile health clinic (MHC)	Family welfare centre (FWC)
15	16	17	18	19	20	21	22	23	24	25	26	27	28	29	30	31	2	1
c						a	a	a	b	a	a	b	a	a	b		Nunia	1945
c						1 b	a	a	b	a	a	b	a	b	a		Rautara	1946
c							a	1 b	a	a	b	a	a				Maisali	1947
c						1	a	a	b	a	a	b	a	b			Surundia	1948
c						a	a	a	c	a	a	c	a	b	c		Marra	1949
c						1 a	a	a	c	a	a	c	a	b	c		Irda	1950
b	b	a		b		a	a	a	b	a	b	b	a	a	b		Sitalpur	1951
b	c	a	a	c		a	a	1 b	a	a	a	a	a	a	c		Hamirmahal	1952
b	c	c				a	a	a	b	a	a	a					Betbani	1953
					1												Payradwip	1954
																	Eryafatepur	1955
b	c	b				1 a	a	1	a	a		a	a	a			Betgerya	1956
c	c	c				a	a	a	a	a	a	b	b	b	a		Khalisabhanga	1957
b	c	a	a	b		a	a	a	b	a	a	a	a	a	a		Sujulpur	1958
b	c	a		b		a	a	a	c	a	a	b	a	a	b		Silampur	1959
c	c	c		c		c	b	a	c	c	c	c	b	c	b		Gopalpur	1960
c	c	c		c		c	b	a	c	c	c	c	b	c	b		Shribachhipur	1961
							a	a			a						Dulalpur	1962
b	b	a	a	c		a	a	a	a	a	a	a	a	a	b		Mukundapur	1963
c	c			c		c	b	a	c	c	c		b	c	b		Beltalya	1964
b	c	b	b	b		b	a	a	b	b	c	b	b	b	b	b	Badalpur 2Nd Part	1965
c	c	c		c		c	a	a	c	c	c	c	c	c	c	c	Ratanpur	1966
c	c	c	c	c		c	a	a	c	c	c	c	c	c	c	c	Paschim Rasulpur	1967
b	c	b	b	b		b	a	1 b	b	c	b	b	b	b	b	b	Nimdasbar	1968
c	c	c		a		c	a	a	c	c	c	c	c	c	c	c	Surghani	1969
c	c	c		c		c	b	a	c	c	c	c	c	c	c	c	Adambar	1970
c	c	c		c		c	b	a	c	c	c	c	c	c	c	c	Kanchanpur	1971
c	c	c	c	c		c	c	a	c	c	c	c	c	c	c	c	Badalpur	1972
c	c	c		1 c		c	b	b	c	c	c	c	c	c	c	c	Sahajadapur	1973
c	c	c		c		c	a	a	c	c	c	c	c	c	c	c	Subarnadihi	1974
b	c	c	c	b		b	b	a	b	b	c	b	b	b	b	b	Bahulia	1975
b	c	b		b		b	a	a	b	b	c	b	b	b	b	b	Kapasda	1976
b	b	a		a	a	a	a	a	b	a	a	a	a	a	b		Tajpur	1977
b	c	a		b		a	a	a	b	a	a	b	a	a	b		Rani Basan	1978
b	b	a		1 c		1		1 b		1	1	1	1	1	b		Majna	1979
c	b	a	c	b		b	b	c	b	c	b	b	b	a	a	b	Pania	1980
b	b	a		b		a	a	a	b	b	a	b	a	a	b		Kantai	1981
																	Jamgudi	1982
c	b	a	c	b		a	a	a	a	c	a	a	a	a	a	a	Barbarya	1983
c	b	a	c	b		a	a	a	a	c	b	a	b	a	a	a	Raipur Paschimbar	1984
c	b	b	b	b		b	b	1 b	c	b	b	b	b	b	b	b	Raipur	1985
c	b	b	b	b		b	b	a	a	c	b	b	a	b	a	a	Saria	1986
b	b	a	b	c		b	b	b	b	c	b	b	a	b	a	a	Chanddia Dundibar	1987

Serial Number	Name of Village	Number of Non-Government Medical Amenities available.							Availability of drinking water - Yes / No							
		Charitable non Govt. hospital/Nursing home.	Medical practitioner with MBBS Degree	Medical practitioner with other degree	Medical practitioner with no degree	Traditional practitioner and faith healer	Medicine Shop	Others	Tap water (Treated/Untreated)	Well water (Covered / Uncovered well)	Hand Pump	Tube wells / Bore well	Spring	River / Canal	Tank / Pond / Lake	Others
1	2	32	33	34	35	36	37	38	39	40	41	42	43	44	45	46
1945	Nunia	0	0	0	1	0	0	0	No	No	No	Yes	No	No	Yes	No
1946	Rautara	0	0	0	5	0	2	0	Yes	No	No	Yes	No	No	Yes	No
1947	Maisali	0	0	0	3	0	0	0	No	No	No	Yes	No	No	Yes	No
1948	Surundia	0	0	0	2	0	0	0	No	No	No	Yes	No	No	Yes	No
1949	Marra	0	0	0	1	0	0	0	No	No	No	Yes	No	No	Yes	No
1950	Irda	0	0	0	0	0	0	0	No	No	No	Yes	No	No	Yes	No
1951	Sitalpur	0	0	0	0	0	0	0	No	No	Yes	Yes	No	No	Yes	No
1952	Hamirmahal	0	0	0	1	0	0	0	No	No	Yes	Yes	No	No	Yes	No
1953	Betbani	0	0	0	0	0	0	0	Yes	No	Yes	Yes	No	No	Yes	No
1954	Payradwip	0	0	0	0	0	0	0	No	No	Yes	No	No	No	No	No
1955	Eryafatepur	0	0	0	0	0	0	0	Yes	No	Yes	Yes	No	No	Yes	No
1956	Betgerya	0	0	0	0	0	0	0	No	No	Yes	No	No	No	Yes	No
1957	Khalisabhanga	0	0	0	0	0	0	0	Yes	No	Yes	Yes	No	No	Yes	No
1958	Sujulpur	0	0	1	2	2	0	0	No	No	Yes	Yes	No	No	Yes	No
1959	Silampur	0	0	0	2	3	0	0	No	No	Yes	Yes	No	No	Yes	No
1960	Gopalpur	0	0	0	2	0	0	0	No	No	Yes	No	No	No	No	No
1961	Shribachhipur	0	0	0	2	0	0	0	No	No	Yes	No	No	No	No	No
1962	Dulalpur	0	0	0	0	0	0	0	No	No	Yes	No	No	No	No	No
1963	Mukundapur	0	0	0	0	0	0	0	No	No	Yes	Yes	No	No	Yes	No
1964	Beltalya	0	0	0	1	0	0	0	No	No	Yes	No	No	No	No	No
1965	Badalpur 2Nd Part	0	0	0	1	0	0	0	No	No	Yes	No	No	No	No	No
1966	Ratanpur	0	0	0	0	0	0	0	No	No	Yes	No	No	No	No	No
1967	Paschim Rasulpur	0	0	0	1	0	0	0	No	No	Yes	No	No	No	No	No
1968	Nimdasbar	0	0	0	1	0	0	0	No	No	No	No	No	No	No	No
1969	Surghani	0	0	0	0	0	0	0	No	No	No	No	No	No	No	No
1970	Adambar	0	0	0	1	0	0	0	No	No	Yes	No	No	No	No	No
1971	Kanchanpur	0	0	0	0	0	0	0	No	No	Yes	No	No	No	No	No
1972	Badalpur	0	0	0	0	0	0	0	No	No	Yes	Yes	No	Yes	No	No
1973	Sahajadapur	0	0	0	0	0	0	0	No	No	Yes	No	No	No	No	No
1974	Subarnadihi	0	0	0	1	0	0	0	No	No	Yes	No	No	No	No	No
1975	Bahulia	0	0	0	0	0	0	0	No	No	Yes	Yes	No	No	Yes	No
1976	Kapasda	0	0	0	0	0	0	0	No	No	Yes	No	No	No	No	No
1977	Tajpur	0	0	0	1	0	2	0	Yes	No	Yes	Yes	No	No	Yes	No
1978	Rani Basan	0	0	0	0	0	3	0	Yes	No	Yes	Yes	No	No	No	No
1979	Majna	0	2	2	1	0	4	0	Yes	No	Yes	Yes	No	Yes	Yes	No
1980	Pania	0	0	0	1	1	0	0	Yes	No	Yes	Yes	No	No	Yes	No
1981	Kantai	0	0	0	0	0	0	0	No	No	Yes	Yes	No	Yes	Yes	No
1982	Jamgudi															
1983	Barbarya	0	0	0	0	0	0	0	Yes	No	Yes	Yes	No	Yes	Yes	No
1984	Raipur Paschimbar	0	0	4	1	1	3	0	Yes	No	Yes	Yes	No	No	Yes	No
1985	Raipur	0	0	0	0	0	1	0	Yes	No	No	No	No	Yes	Yes	No
1986	Saria	0	0	0	0	0	0	0	Yes	No	Yes	Yes	No	No	Yes	No
1987	Chanddia Dundibar	0	0	1	0	1	0	0	Yes	No	Yes	No	No	No	Yes	No

Availability of toilet & others Yes / No				Communication and transport facilities (If amenities available code -Yes is given except for Village Pin Code ,If not available within the village , the distance range code viz; a for < 5 Kms, b for 5-10 Kms and c for 10+ kms of nearest place where facility is available is given).								
Community toilet including bath.	Community toilet excluding bath.	Rural sanitary mart or sanitary hardware outlet available near the village.	Community bio- gas or recycle of waste for productive use.	Post office(PO)	Sub post office (SPO)	Post & Telegraph office (P&TO)	Village Pin Code	Telephones (Land lines)	Public call office (PCO)	Mobile phone coverage	Name of Village	Serial Number
47	48	49	50	51	52	53	54	55	56	57	2	1
No	No	No	No	a	a	b	721401	Yes	b	Yes	Nunia	1945
No	Yes	No	No	a	a	b	721401	Yes	b	Yes	Rautara	1946
No	No	No	No	a	a	b	721401	Yes	b	Yes	Maisali	1947
No	No	No	No	a	a	b	721401	Yes	b	Yes	Surundia	1948
No	No	No	No	a	b	c	721401	a	c	Yes	Marra	1949
No	No	No	No	a	b	c	721401	a	b	Yes	Irda	1950
No	No	No	No	b	a	b	721433	Yes	c	Yes	Sitalpur	1951
No	No	No	No	a	a	c	721433	Yes	b	Yes	Hamirmahal	1952
No	No	No	No	b	a	b	721433	Yes	c	Yes	Betbani	1953
No	No	Yes	No	a	a	b	721433	Yes	b	Yes	Payradwip	1954
No	No	Yes	No		a	c	721433	Yes	c	Yes	Eryafatepur	1955
No	No	Yes	No	a	a	c	721433	Yes	b	Yes	Betgerya	1956
No	No	No	No	b	Yes	b	721433	Yes	c	Yes	Khalisabhanga	1957
No	No	Yes	No	a	a	c	721433	Yes	b	Yes	Sujulpur	1958
No	No	No	No	b	a	b	721450	Yes	c	Yes	Silampur	1959
No	No	No	No	c	a	c	721401	a	b	Yes	Gopalpur	1960
No	No	No	No	c	a	c	721433	a	b	Yes	Shribachhipur	1961
No	No	No	No	a	a	b	721452	Yes	b	Yes	Dulalpur	1962
No	No	No	No	a	a	c	721433	a	b	Yes	Mukundapur	1963
No	No	No	No	a	a	c	721433	Yes	c	Yes	Beltalya	1964
No	No	No	No	b	a	c	721455	a	c	Yes	Badalpur 2Nd Part	1965
No	No	No	Yes	c	a	c	721455	Yes	c	Yes	Ratanpur	1966
No	No	No	No	c	a	c	721455	a	c	Yes	Paschim Rasulpur	1967
No	No	No	No	b	a	c	721455	a	b	Yes	Nimdasbar	1968
No	No	No	No	c	a	c	721455	a	c	Yes	Surghani	1969
No	No	No	No	c	a	c	721455	b	b	Yes	Adambar	1970
No	No	No	No	c	a	c	721455	a	c	Yes	Kanchanpur	1971
No	No	No	No	b	a	c		Yes	b	Yes	Badalpur	1972
No	No	No	No	c	a	c	721455	a	b	Yes	Sahajadapur	1973
No	No	No	Yes	c	a	c	721455	a	b	Yes	Subarnadihi	1974
No	No	No	No	b	a	c	721401	Yes	b	Yes	Bahulia	1975
No	No	No	No	b	a	b	721433	Yes	c	Yes	Kapasda	1976
No	No	No	No	a	a	b	721433	Yes	c	Yes	Tajpur	1977
No	No	No	No	b	a	b	721433	Yes	c	Yes	Rani Basan	1978
No	No	No	No	a	Yes	b	721433	a	b	Yes	Majna	1979
No	No	No	No	a	b	b	721440	Yes	b	Yes	Pania	1980
No	No	No	No	b	Yes	b	721401	Yes	c	Yes	Kantai	1981
											Jamgudi	1982
No	No	No	No	a	a	a	721401	Yes	c	Yes	Barbarya	1983
No	Yes	Yes	No	a	a	a	721401	Yes	b	Yes	Raipur Paschimbar	1984
No	No	No	No	a	b	b	721401	Yes	c	Yes	Raipur	1985
No	No	No	No	a	a	a	721401	Yes	b	Yes	Saria	1986
No	No	No	Yes	a	b	b	721401	a	c	Yes	Chanddia Dundibar	1987

Communication and transport facilities (If amenities available code -Yes is given except for Village Pin Code ,If not available within the village , the distance range code viz; a for < 5 Kms, b for 5-10 Kms and c for 10+ kms of nearest place where facility is available is given).												Village connected to highway (If amenities available code viz; a for < 5 Kms, b for 5-10 Kms and c for 10+ kms of nearest place where facility is available is given).				
Serial Number	Name of Village	Internet cafes/ Common service centre (CSC)	Private courier facility	Bus service (Public & Private)	Railway stations	Auto/Modified Autos	Taxis and Vans	Tractors	Cycle-pulled rickshaws(Manual & Machine driven)	Carts driven by animals	Sea /River ferry service	Connected to national highway(NH)	Connected to state highway(SH)	Connected to major district road (MDR)	Connected to others district road	Pucca roads
1	2	58	59	60	61	62	63	64	65	66	67	68	69	70	71	72
1945	Nunia	c	b	Yes	c	c	Yes	b	Yes	c	c	c				a
1946	Rautara	c	b	b	c	b	Yes	b	Yes	c	c	c			c	Yes
1947	Maisali	c	b	b	c	c	a	b	Yes	c	c	c	a	a	c	a
1948	Surundia	c	b	a	c	c	a	b	Yes	c	c	c	a	a	c	b
1949	Marra	c	c	a	Yes	c	a	b	Yes	c	c	c	a	a		a
1950	Irda	c	c	a	c	c	a	b	Yes	c	c	c	a	a		a
1951	Sitalpur	a	b	Yes	c	c	Yes	b	Yes	c	c				Yes	Yes
1952	Hamirmahal	a	b	a	c	c	a	b	Yes	c	c					a
1953	Betbani	a	b	a	c	c	Yes	a	Yes	Yes	c	c	c	b	b	a
1954	Payradwip	a	b	Yes	c	c	a	b	Yes	b	c				Yes	a
1955	Eryafatepur	a	b	a	c	c	a	b	Yes	a	c					a
1956	Betgerya	a	b	a	c	a	Yes	Yes	Yes	Yes	c	c	b	b		a
1957	Khalisabhanga	a	b	a	c	b	Yes	Yes	Yes	Yes	c	c	c	b	b	a
1958	Sujulpur	a	b	a	Yes	c	a	b	Yes	c	c				Yes	Yes
1959	Silampur	a	b	Yes	c	c	a	a	Yes	c	c				Yes	Yes
1960	Gopalpur	c	c	a	c	a	a	Yes	Yes	c	c	c	a	a	a	a
1961	Shribachhipur	c	c	b	c	a	a	a	Yes	c	c	c	a	a	a	a
1962	Dulalpur	a	b	Yes	c	c	a	a	Yes	c	c			a		a
1963	Mukundapur	a	b	a	c	c	a	b	Yes	c	c				Yes	a
1964	Beltalya	c	b	b	c	b	a	Yes	Yes	c	c	c	b		b	b
1965	Badalpur 2Nd Part	b	b	a	c	a	a	b	Yes	c	c	c	a	a	a	a
1966	Ratanpur	a	a	a	c	a	Yes	b	Yes	c	c	c	a	a	a	a
1967	Paschim Rasulpur	c	c	a	c	a	a	b	Yes	c	Yes	c	a	a	a	a
1968	Nimdasbar	b	b	a	c	a	a	b	Yes	c	c	c	a	a	a	a
1969	Surghani	c	c	a	c	a	a	b	Yes	c	c	c	a	a	a	a
1970	Adambar	c	c	b	c	b	b	b	Yes	c	c	c	b	b	a	b
1971	Kanchanpur	c	c	a	c	a	a	b	Yes	c	c	c	Yes	a	a	a
1972	Badalpur	c	c	a	c	a	a	a	Yes	c	c		Yes	a	a	a
1973	Sahajadapur	c	c	a	c	a	a	a	Yes	c	c	c			a	Yes
1974	Subarnadihi	c	c	a	c	a	a	a	Yes	c	c	c	Yes	a	a	a
1975	Bahulia	b	b	b	c	Yes	Yes	Yes	Yes	c	c	c		a	a	a
1976	Kapasda	b	b	a	b	a	a	Yes	Yes	c	c	c	a	a	a	Yes
1977	Tajpur	Yes	a	a	c	c	a	b	Yes	c	Yes	c	c	b	b	Yes
1978	Rani Basan	Yes	b	Yes	c	c	Yes	Yes	Yes	c	c					a
1979	Majna	Yes	b	Yes	c	c	Yes	Yes	Yes	c	c				Yes	Yes
1980	Pania	b	b	Yes	c	b	Yes	Yes	Yes	c	c	b	a	b	a	Yes
1981	Kantai	a	b	a	c	c	a	b	Yes	c	c	a			Yes	Yes
1982	Jamgudi															
1983	Barbarya	a	a	a	c	a	Yes	Yes	Yes	c	c	c	a	a	a	a
1984	Raipur Paschimbar	a	a	Yes	c	Yes	Yes	Yes	Yes	c	c	c		a	Yes	Yes
1985	Raipur	b	b	a	c	a	a	a	Yes	c	c	c	b	b	a	a
1986	Saria	a	a	Yes	c	a	Yes	Yes	Yes	c	c	a		a	b	Yes
1987	Chanddia Dundibar	b	b	a	c	a	a	a	Yes	c	c	b	a	a	a	a

ys,village roads, banks & credit societies
 :-Yes is given, If not available within the
 code viz; a for < 5 Kms, b for 5-10 Kms
 place where facility is available is given).

Availability of miscellaneous facilities (If amenities available code -Yes is given, If not
 available within the village , the distance range code viz; a for < 5 Kms, b for 5-10 Kms
 and c for 10+ kms of nearest place where facility is available is given).

73	74	75	76	77	78	79	80	81	82	83	84	85	86	87	Name of Village	Serial Number
a		a		a	a	Yes	Yes	Yes	Yes	Yes	b	Yes	Yes	Yes	Nunia	1945
a			Yes	a	b	Yes	Yes	Yes	c	Yes	b	Yes	Yes	Yes	Rautara	1946
a				a	b	Yes	Yes	Yes	c	a	Yes	Yes	Yes	Yes	Maisali	1947
a				b	b	b	Yes	Yes	c	a	Yes	Yes	Yes	Yes	Surundia	1948
a		b		a	c	c	Yes	a	c	a	Yes	a	Yes	Yes	Marra	1949
a		b		a	c	c	Yes	a	c	a	c	Yes	Yes	Yes	Irda	1950
Yes			Yes	a	b	c	Yes	a	c	Yes	a	a	Yes	Yes	Sitalpur	1951
Yes			Yes			c	Yes	a	c	Yes	Yes	Yes	Yes	Yes	Hamirmahal	1952
Yes				a	b	c	Yes	a	c	a	a	Yes	a	Yes	Betbani	1953
Yes		b	Yes	a	b	c	Yes	Yes	c	Yes	a	Yes	Yes	Yes	Payradwip	1954
Yes				a	b	c	Yes	a	c	Yes	a	Yes	Yes	Yes	Eryafatepur	1955
a				Yes	b	c	Yes	a	c	a	a	Yes	Yes	Yes	Betgerya	1956
a				Yes	b	Yes	Yes	a	c	a	a	a	a	Yes	Khalisabhanga	1957
Yes			Yes	a	b	c	a	a	Yes	a	a	Yes	a	Yes	Sujulpur	1958
Yes	Yes		Yes	a	b	Yes	Yes	a	c	Yes	Yes	Yes	a	Yes	Silampur	1959
a	a			a	a	c	Yes	a	c	a	a	a	a	Yes	Gopalpur	1960
a	a			a	c	c	Yes	a	c	a	a	a	a	Yes	Shribachhipur	1961
Yes			Yes	a	b	c	Yes	a	c	Yes	a	Yes	Yes	Yes	Dulalpur	1962
Yes			Yes	a	b	c	Yes	Yes	Yes	a	a	Yes	Yes	Yes	Mukundapur	1963
a		c		b	c	Yes	Yes	Yes	c	Yes	Yes	Yes	Yes	Yes	Beltalya	1964
a	a	c		a	a	c	Yes	a	c	a	a	a	a	Yes	Badalpur 2Nd Part	1965
a	a	c		a	c	c	Yes	a	c	a	a	Yes	Yes	Yes	Ratanpur	1966
a	a	c		a	c	c	Yes	a	c	a	a	Yes	Yes	Yes	Paschim Rasulpur	1967
a	a	c		a	b	Yes	Yes	Yes	c	a	a	Yes	a	Yes	Nimdasbar	1968
a	a	Yes	a	a	c	Yes	Yes	a	c	a	a	Yes	a	Yes	Surghani	1969
a	a	c		b	c	c	Yes	a	c	b	b	Yes	Yes	Yes	Adambar	1970
a	a	c		b	c	c	Yes	a	c	a	a	a	a	Yes	Kanchanpur	1971
a				a	c	c	Yes	a	c	a	a	a	Yes	Yes	Badalpur	1972
a	a			a	c	Yes	Yes	a	c	a	a	Yes	Yes	Yes	Sahajadapur	1973
a	a	c		a	c	c	Yes	a	c	a	a	Yes	a	Yes	Subarnadihi	1974
a	a	c		a	b	c	Yes	a	c	a	Yes	Yes	Yes	Yes	Bahulia	1975
a	a	c		a	b	Yes	Yes	Yes	Yes	a	b	Yes	Yes	Yes	Kapasda	1976
Yes			Yes	a	b	Yes	Yes	Yes	c	Yes	Yes	Yes	Yes	Yes	Tajpur	1977
Yes		b	Yes	Yes	b	c	Yes	a	Yes	Yes	a	Yes	Yes	Yes	Rani Basan	1978
Yes			Yes	Yes	b	Yes	Yes	Yes	c	Yes	b	Yes	Yes	Yes	Majna	1979
Yes			Yes	b	b	c	Yes	a	c	a	b	Yes	Yes	Yes	Pania	1980
Yes			Yes	a	b	Yes	Yes	a	Yes	Yes	Yes	Yes	Yes	Yes	Kantai	1981
															Jamgudi	1982
Yes	c	c	Yes	a	a	c	Yes	a	Yes	a	a	Yes	Yes	Yes	Barbarya	1983
Yes		c	Yes	a	a	Yes	Yes	Yes	c	Yes	Yes	Yes	Yes	Yes	Raipur Paschimbar	1984
Yes		c		b	b	c	Yes	a	c	a	Yes	Yes	Yes	Yes	Raipur	1985
Yes	c	c	Yes	a	a	c	Yes	Yes	c	Yes	Yes	Yes	Yes	Yes	Saria	1986
Yes			Yes	b	b	c	Yes	a	c	a	b	Yes	Yes	Yes	Chanddia Dundibar	1987

Availability of miscellaneous facilities (If amenities available code -Yes is given, If not available within the village , the distance range code viz; a for < 5 Kms, b for 5-10 Kms and c for 10+ kms of nearest place where facility is available is given).												Availability of electricity (Yes/No)			
Serial Number	Name of Village	ASHA (Accredited Social Health Activist)	Community centre with/without TV	Sports Field,	Sports Club / Recreation Centre	Cinema / Video Hall	Public Library	Public Reading Room	Newspaper Supply	Assembly Polling station	Birth & Death Registration Office	Power Supply for Domestic Use (ED)	Power Supply for Agricultural Use (EAG)	Power Supply for Commercial Use (EC)	Power Supply for All Uses (EA)
1	2	88	89	90	91	92	93	94	95	96	97	98	99	100	101
1945	Nunia	Yes	Yes	Yes	Yes	a	a	a	Yes	a	a	Yes	No	Yes	No
1946	Rautara	Yes	Yes	Yes	Yes	a	a	b	Yes	Yes	a	Yes	No	No	No
1947	Maisali	Yes	Yes	Yes	Yes	Yes	Yes	Yes	Yes	Yes	Yes	Yes	No	No	No
1948	Surundia	Yes	Yes	Yes	Yes	Yes	Yes	Yes	Yes	Yes	Yes	Yes	No	No	No
1949	Marra	Yes	Yes	a	Yes	b	a	a	a	Yes	b	Yes	Yes	No	No
1950	Irda	Yes	Yes	Yes	Yes	b	a	a	a	a	b	Yes	Yes	No	No
1951	Sitalpur	Yes	Yes	Yes	Yes	Yes	Yes	Yes	Yes	Yes	a	Yes	Yes	Yes	Yes
1952	Hamirmahal	Yes	Yes	Yes	Yes	Yes	Yes	Yes	Yes	Yes	Yes	Yes	No	No	No
1953	Betbani	Yes	Yes	Yes	b	b	a	a	Yes	Yes	a	Yes	Yes	Yes	Yes
1954	Payradwip	Yes	Yes	Yes	Yes	Yes	a	Yes	a	Yes	a	Yes	Yes	Yes	Yes
1955	Eryafatepur	Yes	Yes	Yes	Yes	Yes	Yes	Yes	Yes	Yes	a	Yes	Yes	No	No
1956	Betgerya	Yes	b	c	Yes	b	a	a	Yes	a	a	Yes	Yes	No	No
1957	Khalisabhanga	Yes	a	b	b	b	Yes	Yes	Yes	Yes	a	Yes	Yes	No	No
1958	Sujulpur	Yes	Yes	Yes	Yes	Yes	Yes	Yes	Yes	Yes	a	Yes	Yes	Yes	Yes
1959	Silampur	Yes	Yes	Yes	Yes	Yes	Yes	Yes	Yes	Yes	Yes	Yes	Yes	Yes	Yes
1960	Gopalpur	Yes	Yes	b	b	c	c	c	a	Yes	a	Yes	No	No	No
1961	Shribachhipur	Yes	c	a	a	c	c	c	a	a	b	Yes	Yes	Yes	Yes
1962	Dulalpur	Yes	Yes	Yes	Yes	Yes	Yes	Yes	a	Yes	a	Yes	Yes	Yes	Yes
1963	Mukundapur	Yes	b	Yes	Yes	b	a	a	Yes	Yes	Yes	Yes	No	No	No
1964	Beltalya	Yes	c	Yes	Yes	c	c	c	Yes	Yes	Yes	Yes	Yes	Yes	Yes
1965	Badalpur 2Nd Part	Yes	b	a	Yes	b	b	b	Yes	Yes	a	Yes	Yes	Yes	Yes
1966	Ratanpur	Yes	c	Yes	Yes	c	c	c	Yes	Yes	a	Yes	Yes	Yes	Yes
1967	Paschim Rasulpur	Yes	c	Yes	Yes	c	c	c	Yes	Yes	a	Yes	Yes	Yes	Yes
1968	Nimdasbar	Yes	c	Yes	Yes	b	b	b	Yes	Yes	a	Yes	Yes	Yes	Yes
1969	Surghani	Yes	c	Yes	Yes	c	c	c	Yes	a	a	Yes	Yes	Yes	Yes
1970	Adambar	Yes	c	a	Yes	c	c	c	b	a	a	Yes	Yes	Yes	Yes
1971	Kanchanpur	Yes	c	a	a	c	c	c	c	a	a	Yes	No	No	No
1972	Badalpur	Yes	c	a	a	c	c	c	Yes	a	a	Yes	Yes	Yes	Yes
1973	Sahajadapur	Yes	c	Yes	Yes	c	c	c	Yes	Yes	b	Yes	Yes	Yes	Yes
1974	Subarnadihi	Yes	c	a	Yes	c	c	c	a	a	a	Yes	Yes	Yes	Yes
1975	Bahulia	Yes	b	Yes	b	b	b	b	Yes	a	a	Yes	Yes	Yes	Yes
1976	Kapasda	Yes	b	Yes	Yes	b	b	b	Yes	Yes	a	Yes	Yes	Yes	Yes
1977	Tajpur	Yes	Yes	Yes	Yes	Yes	Yes	Yes	Yes	Yes	a	Yes	Yes	Yes	Yes
1978	Rani Basan	Yes	Yes	a	Yes	Yes	a	Yes	Yes	Yes	Yes	Yes	No	Yes	No
1979	Majna	Yes	Yes	Yes	Yes	Yes	Yes	Yes	Yes	Yes	Yes	Yes	Yes	Yes	Yes
1980	Pania	Yes	b	b	b	b	b	b	Yes	Yes	a	Yes	No	Yes	No
1981	Kantai	Yes	Yes	Yes	Yes	Yes	Yes	Yes	Yes	Yes	a	Yes	Yes	Yes	Yes
1982	Jamgudi														
1983	Barbarya	Yes	a	a	a	a	a	a	Yes	Yes	a	Yes	Yes	Yes	Yes
1984	Raipur Paschimbar	Yes	a	a	a	a	a	a	Yes	Yes	a	Yes	Yes	Yes	Yes
1985	Raipur	Yes	b	b	b	b	b	b	Yes	Yes	b	Yes	No	No	No
1986	Saria	Yes	Yes	Yes	Yes	Yes	Yes	Yes	Yes	Yes	Yes	Yes	Yes	Yes	Yes
1987	Chanddia Dundibar	Yes	Yes	a	Yes	b	b	b	Yes	Yes	a	Yes	Yes	Yes	Yes

Nearest Town		Land Use							
		Area under different types of land use (in hectares rounded up to one decimal place)							
Name	Distance range code i.e. a for < 5 Kms, b for 5-10 Kms and c for 10+ kms .	Forests	Area under Non-agricultural Uses	Barren and Un-cultivable land	Permanent Pastures and Other Grazing Lands	Land Under Miscellaneous Tree Crops etc.	Culturable Waste Land	Name of Village	Serial Number
102	103	104	105	106	107	108	109	2	1
CONTAI	b	0	2.6	0	0	0	0	0 Nunia	1945
CONTAI	b	0	3.7	0	0	0	0	0 Rautara	1946
CONTAI	b	0	1.8	0	0	0	0	0 Maisali	1947
CONTAI	b	0	5.1	0	0	0	0	0 Surundia	1948
CONTAI	b	0	7	0	0	0	0	0 Marra	1949
CONTAI	b	0	9.1	0	0	0	0	0 Irda	1950
CONTAI	c	0	9.8	0	0	0	0	0 Sitalpur	1951
CONTAI	c	0	6	0	0	0	0	0 Hamirmahal	1952
CONTAI	c	0	3.6	0	0	0	0	0 Betbani	1953
CONTAI	c	0	5	0	0	0	0	0 Payradwip	1954
CONTAI	c	0	10	0	0	0	0	0 Eryafatepur	1955
CONTAI	c	0	12	0	0	0	0	0 Betgerya	1956
CONTAI	b	0	6	0	0	0	0	0 Khalisabhanga	1957
CONTAI	c	0	8	0	0	0	0	0 Sujulpur	1958
CONTAI	c	0	19	0	0	0	0	0 Silampur	1959
CONTAI	c	0	4	0	0	0	0	0 Gopalpur	1960
CONTAI	c	0	6	0	0	0	0	0 Shribachhipur	1961
CONTAI	c	0	11.8	0	0	0	0	0 Dulalpur	1962
CONTAI	b	0	8.4	0	0	0	0	0 Mukundapur	1963
CONTAI	c	0	6	0	0	0	0	0 Beltalya	1964
CONTAI	c	0	10	0	0	0	0	0 Badalpur 2Nd Part	1965
CONTAI	c	0	10	0	0	0	0	0 Ratanpur	1966
CONTAI	c	0	6	0	0	0	0	0 Paschim Rasulpur	1967
CONTAI	c	0	2.8	0	0	0	0	0 Nimdasbar	1968
CONTAI	c	0	6	0	0	0	0	0 Surghani	1969
CONTAI	b	0	4	0	0	0	0	0 Adambar	1970
CONTAI	b	0	2	0	0	0	0	0 Kanchanpur	1971
CONTAI	b	0	4	0	0	0	0	0 Badalpur	1972
CONTAI	c	0	8	0	0	0	0	0 Sahajadapur	1973
CONTAI	b	0	4	0	0	0	0	0 Subarnadihi	1974
CONTAI	c	0	6	0	0	0	0	0 Bahulia	1975
CONTAI	b	0	1	0	0	0	0	0 Kapasda	1976
CONTAI	b	0	6	0	0	0	0	0 Tajpur	1977
CONTAI	c	0	5	0	0	0	0	0 Rani Basan	1978
CONTAI	b	0	18	0	0	0	0	0 Majna	1979
CONTAI	b	0	4.6	0	0	0	0	0 Pania	1980
CONTAI	c	0	25	0	0	0	0	0 Kantai	1981
		0	2.5	0	0	0	0	0 Jamgudi	1982
CONTAI	b	0	2.5	0	0	0	0	0 Barbarya	1983
CONTAI	b	0	2.6	0	0	0	0	0 Raipur Paschimbar	1984
CONTAI	b	0	5.9	0	0	0	0	0 Raipur	1985
CONTAI	a	0	1.7	0	0	0	0	0 Saria	1986
CONTAI	b	0	2.2	0	0	0	0	0 Chanddia Dundibar	1987

Land Use												
Area under different types of land use (in hectares rounded up to one decimal place)							Area irrigated by source (in hectare).					
Serial Number	Name of Village	Fallow lands other than current fallows	Current Fallows	Net Area Sown	Total Irrigated Land Area	Total Un-irrigated Land Area	Canals (C)	Wells/Tube-wells(W/TW)	Tanks/Lakes(T/L)	Water Falls(WF)	Others(O)	
1	2	110	111	112	113	114	115	116	117	118	119	
1945	Nunia	0	0	13	1	12	0	1	0	0	0	
1946	Rautara	0	0	46.7	2.4	44.3	0	2.4	0	0	0	
1947	Maisali	0	0	82.8	1	81.8	0	1	0	0	0	
1948	Surundia	0	0	53	2.4	50.6	0	2.4	0	0	0	
1949	Marra	0	0	76	3.1	72.8	0	3.1	0	0	0	
1950	Irda	0	0	32.2	3.5	28.7	0	3.5	0	0	0	
1951	Sitalpur	0	0	57.3	7	50.3	0	7	0	0	0	
1952	Hamirmahal	0	0	20.3	7	13.3	0	7	0	0	0	
1953	Betbani	0	0	12.6	2.6	10	0	2.6	0	0	0	
1954	Payradwip	0	0	26.3	5	21.3	0	5	0	0	0	
1955	Eryafatepur	0	0	23.8	3	20.8	0	3	0	0	0	
1956	Betgerya	0	0	70.2	12.8	57.4	0	12.8	0	0	0	
1957	Khalisabhanga	0	0	18.4	9.2	9.2	0	9.2	0	0	0	
1958	Sujulpur	0	0	79.8	7.4	72.4	0	7.4	0	0	0	
1959	Silampur	0	0	203.2	14	189.2	0	14	0	0	0	
1960	Gopalpur	0	0	26.9	18.6	8.3	0	18.6	0	0	0	
1961	Shribachhipur	0	0	39.5	27	12.5	0	27	0	0	0	
1962	Dulalpur	0	0	53.2	11.6	41.6	0	11.6	0	0	0	
1963	Mukundapur	0	0	87.3	12.6	74.7	0	12.6	0	0	0	
1964	Beltalya	0	0	147.4	90.7	56.6	0	90.7	0	0	0	
1965	Badalpur 2Nd Part	0	0	63.9	36.2	27.6	0	36.2	0	0	0	
1966	Ratanpur	0	0	54.6	36	18.6	0	36	0	0	0	
1967	Paschim Rasulpur	0	0	69.8	37.1	32.8	0	37.1	0	0	0	
1968	Nimdasbar	0	0	28.3	12	16.3	0	12	0	0	0	
1969	Surghani	0	0	33.2	23.9	9.3	0	23.9	0	0	0	
1970	Adambar	0	0	37.8	17.8	20	0	17.8	0	0	0	
1971	Kanchanpur	0	0	15.8	8	7.8	0	8	0	0	0	
1972	Badalpur	0	0	83	34.1	48.9	0	34.1	0	0	0	
1973	Sahajadapur	0	0	89.5	49.4	40.2	0	49.4	0	0	0	
1974	Subarnadihi	0	0	72.8	24	48.8	0	24	0	0	0	
1975	Bahulia	0	0	108	25.8	82.2	0	25.8	0	0	0	
1976	Kapasda	0	0	157	148.2	8.9	0	148.2	0	0	0	
1977	Tajpur	0	0	40.9	6.9	34	0	6.9	0	0	0	
1978	Rani Basan	0	0	21.7	1	20.7	0	1	0	0	0	
1979	Majna	0	0	115.6	18.6	97	0	18.6	0	0	0	
1980	Pania	0	0	32.6	13	19.6	0	13	0	0	0	
1981	Kantai	0	0	134.4	15	119.4	0	15	0	0	0	
1982	Jamgudi	0	0	23.7	3	20.7	0	3	0	0	0	
1983	Barbarya	0	0	77.7	13.4	64.3	0	13.4	0	0	0	
1984	Raipur Paschimbar	0	0	48.8	3.4	45.4	0	3.4	0	0	0	
1985	Raipur	0	0	125.2	9	116.2	0	9	0	0	0	
1986	Saria	0	0	58.2	2.2	56	0	2.2	0	0	0	
1987	Chanddia Dundibar	0	0	26.2	2.2	24	0	2.2	0	0	0	

Name of three most important commodities manufactured			Name of Village	Serial Number
First	Second	Third		
120	121	122	2	1
			Nunia	1945
			Rautara	1946
			Maisali	1947
			Surundia	1948
			Marra	1949
			Irda	1950
			Sitalpur	1951
Cashewnut			Hamirmahal	1952
			Betbani	1953
Cashewnut			Payradwip	1954
Cashewnut			Eryafatepur	1955
Cashewnut			Betgerya	1956
Cashewnut			Khalisabhanga	1957
			Sujulpur	1958
			Silampur	1959
			Gopalpur	1960
			Shribachhipur	1961
Cashew Processing			Dulalpur	1962
			Mukundapur	1963
			Beltalya	1964
			Badalpur 2Nd Part	1965
			Ratanpur	1966
			Paschim Rasulpur	1967
			Nimdasbar	1968
			Surghani	1969
			Adambar	1970
			Kanchanpur	1971
			Badalpur	1972
			Sahajadapur	1973
			Subarnadihi	1974
			Bahulia	1975
			Kapasda	1976
Cashew Processing			Tajpur	1977
Cashewnut			Rani Basan	1978
Cashew Nut			Majna	1979
			Pania	1980
			Kantai	1981
			Jamgudi	1982
			Barbarya	1983
			Raipur Paschimbar	1984
			Raipur	1985
			Saria	1986
			Chanddia Dundibar	1987

Census of India 2011
Amenities and Land use

Serial Number	Name of Village	Location code no.	Total area of the village (in hectares rounded up to one decimal place)	Total population (2011 census)	Number of households (2011 census)	Number of educational amenities available in village, the distance range code viz; a for 0-5 kms, b for 5-10 kms, c for 10+ kms of nearest place where facility is available								
						Pre-Primary school (PP)	Primary school (P)	Middle school (M)	Secondary School (S)	Senior Secondary school (SS)	Degree college of arts science & commerce (ASC)	Engineering college(EC)	Medical college (MC)	
1	2	3	4	5	6	7	8	9	10	11	12	13	14	
1988	Chandia Haibatbar	346122	35.2	114	24	1	1	a	a	a	b	c	c	
1989	Chandia Darbarikhanibar	346123	21.4	0	0									
1990	Kanchuri	346124	39.7	324	72	1	1	a	a	a	a	c	c	
1991	Sasania	346125	91.4	955	216	1	1	1	a	a	a	c	c	
1992	Krishnachak	346126	75.7	1158	216	2	2	a	a	a	a	c	c	
1993	Gimagere	346127	17.4	956	181	2	1	1	1	1	a	c	c	
1994	Badhie	346128	91	1742	340	a	a	a	a	a	a	c	c	
1995	Tentulmuri	346129	79.8	1491	312	1	1	1	a	a				
1996	Jugi Bar	346130	27.2	355	80	1	1	a	a	a	a	a	c	
1997	Tengunia	346131	135.5	1669	376	1	1	a	a	a	b	c	c	
1998	Rania	346132	70.8	1707	370	1	1	1	a	a	a	c	c	
1999	Alipur	346133	28.6	195	34	a	a	a	a	a	b	c	c	
2000	Bhupatinagar	346134	24.9	637	136	1	1	1	a	a		a	a	
2001	Siria	346135	21.4	410	83	1	1	a	a	a	b	c	c	
2002	Nandierya	346136	23.3	485	106	1	1	a	a	a	b	c	c	
2003	Namal	346137	14.8	476	99	1	1	1	1	1	c	c	c	
2004	Raktia	346138	20.5	286	64	1	1	a	a	a	a	c	c	
2005	Tagaria Gopalpur	346139	24.6	397	92	a	a	a	a	a	b	c	c	
2006	Kachua	346140	62.7	799	208	1	1	1	a	a	b	b		
2007	Tagria	346141	54.4	556	110	1	1	a	a	a	b	b	b	
2008	Dakshin Ramchak	346142	43.4	474	97	a	a	a	a	a	b	c	c	
2009	Uttar Bahulia	346143	37	232	43	1	1	a	a	a	b	c	c	
2010	Sarishaberya	346144	38.2	361	80	2	1	1	1	1	b	c	c	
2011	Mahishgot	346145	76.3	1033	225	2	2	1	1	1	b	c	c	
2012	Potapukhuria	346146	46.1	384	94	1	a	a	a	a	b	c	c	
2013	Murabania	346147	76.9	284	50	a	a	a	a	a	b	c	c	
2014	Dakshin Potapukhuria Gopal Sibar	346148	64.1	471	105	1	1	1		a	b	c	c	
2015	Haripur	346149	107	624	133	1	1	1	a	a	b	b	b	
2016	Krishna Khayartibar	346150	88.6	1521	351	1	1	b	a	a	c	c	c	
2017	Enayet Chak	346151	15.8	161	34	1	1	1	a	a	c	c	c	
2018	Takia Haripurkhal	346152	94.5	113	19	a	a	b	a	a	c	c	c	
2019	Daudpur	346153	152.3	1242	275	2	2	2	a	a	c	c	c	
2020	Sekh kochbar	346154	24.8	510	118	1	1	1	a	a	b	c	c	
2021	Sabajpur	346155	81.4	610	146	2	1	a		1	1	b	c	c
2022	Shikarpur	346156	17.1	214	56	1	1	1	1	1	b	b	c	c
2023	Gamartalia	346157	81.1	1050	269	1	1	1						
2024	Bagdian	346158	54.4	575	149	b	a	a	a	a	b	c	c	
2025	Sankarkundi	346159	52.6	411	89	a	a	a	a	a	b	c	c	
2026	Kaitalia	346160	55.5	821	170	1	1	a	a	a	b	c	c	
2027	Hatiberya	346161	45.8	224	50	1	1	a	a	a	b	c	c	
2028	Ghatua	346162	249.6	1904	406	2	2	a	a	a	b	b	b	
2029	Erya Gobindapur	346163	25.9	405	98	1	1	a	a	a	a	c	c	
2030	Dandapur	346164	17.6	387	79	a	a	a	a	a	a	c	c	

- Village Directory

(As in 2009)

le. (If not available within the < 5 Kms, b for 5-10 Kms and c cility is available is given).					Number of Medical Amenities available. (If not available within the village , the distance range code viz; a for < 5 Kms, b for 5-10 Kms and c for 10+ kms of nearest place where facility is available is given).													
15	16	17	18	19	20	21	22	23	24	25	26	27	28	29	30	31	Name of Village	Serial Number
c	b	a	b	b		b	b	b	a	c	b	b	a	b	a	a	Chandia Haibatbar	1988
																	Chandia Darbarikhanibar	1989
c	b	a	c	b		b	b	a	a	c	b	a	a	b	a	a	Kanchuri	1990
c	b	a	a	b		b	b	a	a	c	b	b	a	a	a	a	Sasania	1991
c	b	a	a	a		b	b	1	b	c	b	b	b	b	b	b	Krishnachak	1992
c	b	1	a	a		c	b	a	a	b	b	a	a	a	a	a	Gimagere	1993
c	b	a	a	a		b	b	b	b	c	b	b	b	b	b	b	Badhie	1994
c	b	b	a	b		b	a	1	b	b	b	5	5	a	b	a	Tentulmuri	1995
c	c	c	c	c		b	b	a	b	c	c	b	c	b	c	b	Jugi Bar	1996
c	b	a	c	b		b	a	a	b	c	b	a	b	b	a	b	Tengunia	1997
c	b	b	c			b	b	a	a	c	b	b	a	b	a	a	Rania	1998
c	b	b	c	c		a	a	a	a	c	b	b	a	a	a	b	Alipur	1999
	a	a	1	a		a	a	a	a	a	a	a	a	a	a	a	Bhupatinagar	2000
b	b	a	b	b		a	a	1	a	c	b	b	a	b	a	a	Siria	2001
b	b	a	b	b		a	a	a	a	c	b	b	a	b	a	a	Nandierya	2002
c	b	a	a	b		a	a	1	a	c	a	a	a	a	a	a	Namal	2003
c	a	a	c	b		a	a	a	a	c	a	a	a	a	a	a	Raktia	2004
b	b	a	b	b		b	b	a	b	c	b	b	a	b	a	a	Tagaria Gopalpur	2005
	b	b	a	b	a	a	a	a	a	a	a	b	b	b	a	a	Kachua	2006
b	b	a	b	b		b	a	1	b	b	c	b	b	b	b	b	Tagria	2007
b	c	b	b	b		b		a	b	b	c		b	b	b	b	Dakshin Ramchak	2008
b	c	b	b	b		b	b	a	b	b	c	b	b	b	b	b	Uttar Bahulia	2009
b	c	b	b	b		b	b		3	b	b	b	b	b	b	b	Sarishaberya	2010
b	b	b	b	b		b	a	1	b	b	b	b	b	b	b	b	Mahishgot	2011
b	b	b	b	b		b	a	1	b	b	c	b	b	b	b	b	Potapukhuria	2012
b	b	b	b	b		b	a	a	b	b	c	b	b	b	b	b	Murabania	2013
	c	a	b	c		c	b	a	b	b	c	c	c	a	a	c	Dakshin Potapukhuria Gopal Sibar	2014
b	c	c	c	c		c	c	a	c	c	c	c	c	c	c	c	Haripur	2015
	c	a	c		c	c	b	a	c	c	c	c	c	b	b	c	Krishna Khayartibar	2016
	c	c	c		c	c	b	a	c	c	c	c	c	b	b	c	Enayet Chak	2017
	c	a	c	c		c	b	a	c	c	c	c	c	a	a	c	Takia Haripurkhal	2018
	c	a	c		c	b	b	1	c	c	c	c	c	a	a	c	Daudpur	2019
	c	a	b		c	c	b	a	c	c	c	c	c	a	a	c	Sekh kochbar	2020
	c	1	b		c	b	b	1	b	b	c	b	b	a	1	b	Sabajpur	2021
						b	b	a	b	b	c	b	b	a	a	b	Shikarpur	2022
						b	b	a	b	b	c	b	b	a	a	b	Gamartalia	2023
	c	a	b		c	b	a	b	b	b	c	b	b	a	a	b	Bagdian	2024
b	b	b	b	b		b	a	a	b	b	c	b	b	b	b	b	Sankarkundi	2025
b	b	b	b	b		b	c	a	b	b	b	b	b	b	b	b	Kaitalia	2026
b	c	b	b	b		b	b	a	b	b	b	b	b	b	b	b	Hatiberya	2027
b	b	a	b	b		b	a	1	b	b	c	b	b	b	b	b	Ghatua	2028
c	a	a	c	b		a	a	a	a	c	a	a	a	a	a	a	Erya Gobindapur	2029
c	a	a	a	a		a	b	a	a	c	b	a	a	a	a	a	Dandapur	2030

Serial Number	Name of Village	Number of Non-Government Medical Amenities available.							Availability of drinking water - Yes / No							
		Charitable non Govt. hospital/Nursing home.	Medical practitioner with MBBS Degree	Medical practitioner with other degree	Medical practitioner with no degree	Traditional practitioner and faith healer	Medicine Shop	Others	Tap water (Treated/Untreated)	Well water (Covered / Uncovered well)	Hand Pump	Tube wells / Bore well	Spring	River / Canal	Tank / Pond / Lake	Others
1	2	32	33	34	35	36	37	38	39	40	41	42	43	44	45	46
1988	Chandia Haibatbar	0	0	0	0	0	0	0	Yes	No	Yes	No	No	No	Yes	No
1989	Chandia Darbarikhanibar															
1990	Kanchuri	0	0	0	0	1	0	0	Yes	No	Yes	Yes	No	No	Yes	No
1991	Sasania	0	0	0	0	1	0	0	Yes	No	Yes	No	No	No	Yes	No
1992	Krishnachak	0	0	0	0	0	0	0	No	No	Yes	Yes	No	Yes	No	No
1993	Gimagere	0	0	1	1	1	0	0	No	No	Yes	Yes	No	No	Yes	No
1994	Badhie	0	0	0	0	0	0	0	No	No	Yes	No	No	No	Yes	No
1995	Tentulmuri	0	1	0	5	3	0	0	No	No	Yes	Yes	No	No	Yes	No
1996	Jugi Bar	0	0	0	0	0	0	0	No	No	No	Yes	No	No	Yes	No
1997	Tengunia	0	0	0	0	0	0	0	No	No	Yes	Yes	No	Yes	Yes	No
1998	Rania	0	0	0	0	0	0	0	Yes	No	Yes	Yes	No	No	Yes	No
1999	Alipur	0	0	0	0	0	0	0	Yes	No	Yes	Yes	No	No	Yes	No
2000	Bhupatinagar	0	0	0	0	0	0	0	No	No	Yes	No	No	No	No	No
2001	Siria	0	0	0	1	1	0	0	No	No	Yes	No	No	No	Yes	No
2002	Nandierya	0	0	0	0	1	0	0	No	No	Yes	No	No	No	Yes	No
2003	Namal	0	0	0	0	0	0	0	No	No	Yes	No	No	No	Yes	No
2004	Raktia	0	0	0	0	0	0	0	No	No	Yes	Yes	No	No	Yes	No
2005	Tagaria Gopalpur	0	0	0	1	1	0	0	No	No	Yes	No	No	No	Yes	No
2006	Kachua	0	0	0	0	0	0	0	No	No	Yes	Yes	No	No	Yes	No
2007	Tagria	0	0	0	0	0	0	0	Yes	No	Yes	Yes	No	No	No	No
2008	Dakshin Ramchak	0	0	0	0	0	0	0	Yes	No	No	No	No	No	No	No
2009	Uttar Bahulia	0	0	0	2	0	2	0	No	No	Yes	No	No	No	No	No
2010	Sarishaberya	0	0	0	0	0	1	0	Yes	No	No	No	No	No	No	No
2011	Mahishgot	0	0	0	0	0	0	0	Yes	No	Yes	No	No	No	No	No
2012	Potapukhuria	0	0	0	0	0	0	0	Yes	No	No	No	No	No	No	No
2013	Murabania	0	0	0	0	0	0	0	No	No	Yes	No	No	No	No	No
2014	Dakshin Potapukhuria Gopal Sibar	0	0	0	0	0	0	0	Yes	Yes	No	No	No	No	No	No
2015	Haripur	0	0	0	0	0	0	0	No	No	Yes	Yes	No	No	Yes	No
2016	Krishna Khayartibar	0	0	0	0	0	0	0	No	No	Yes	No	No	Yes	Yes	No
2017	Enayet Chak	0	0	0	0	0	0	0	No	No	Yes	No	No	No	Yes	No
2018	Takia Haripurkhal	0	0	0	0	0	0	0	No	No	Yes	No	No	No	Yes	No
2019	Daudpur	0	0	0	0	0	0	0	No	No	Yes	No	No	No	Yes	No
2020	Sekh kochbar	0	0	0	0	0	0	0	Yes	No	Yes	No	No	No	No	No
2021	Sabajpur	0	0	0	0	0	1	0	Yes	No	No	No	No	No	Yes	No
2022	Shikarpur	0	0	0	0	0	0	0	Yes	No	No	No	No	No	No	No
2023	Gamartalia	0	0	0	0	0	0	0	Yes	No	No	No	No	No	Yes	No
2024	Bagdian	0	0	0	0	0	0	0	Yes	No	No	No	No	No	Yes	No
2025	Sankarkundi	0	0	0	0	0	0	0	Yes	No	No	No	No	No	No	No
2026	Kaitalia	0	0	1	0	0	0	0	Yes	No	No	No	No	No	No	No
2027	Hatiberya	0	0	0	0	0	0	0	Yes	No	No	No	No	No	No	No
2028	Ghatua	0	0	0	0	0	0	0	Yes	No	Yes	Yes	No	No	Yes	No
2029	Erya Gobindapur	0	0	0	0	0	0	0	No	No	Yes	Yes	No	No	Yes	No
2030	Dandapur	0	0	0	0	0	0	0	No	No	Yes	Yes	No	No	Yes	No

Availability of toilet & others Yes / No				Communication and transport facilities (If amenities available code -Yes is given except for Village Pin Code ,If not available within the village , the distance range code viz; a for < 5 Kms, b for 5-10 Kms and c for 10+ kms of nearest place where facility is available is given).								
Community toilet including bath.	Community toilet excluding bath.	Rural sanitary mart or sanitary hardware outlet available near the village.	Community bio- gas or recycle of waste for productive use.	Post office(PO)	Sub post office (SPO)	Post & Telegraph office (P&TO)	Village Pin Code	Telephones (Land lines)	Public call office (PCO)	Mobile phone coverage	Name of Village	Serial Number
47	48	49	50	51	52	53	54	55	56	57	2	1
No	No	No	Yes	a	b	b	721401	Yes	b	Yes	Chandia Haibatbar	1988
											Chandia Darbarikhanibar	1989
No	No	No	No	a	a	a	721401	Yes	b	Yes	Kanchuri	1990
No	No	No	No	a	b	b	721401	Yes	b	Yes	Sasania	1991
No	No	No	No	a	a	a	721401	Yes	c	Yes	Krishnachak	1992
No	No	No	No	a	a	a	721401	Yes	c	Yes	Gimagere	1993
No	No	No	No	a	a	a	721401	Yes	c	Yes	Badhie	1994
No	No	Yes	No	b	a	b	721401	Yes	b	Yes	Tentlmuri	1995
No	No	No	No	b	b	a	721401	Yes	b	Yes	Jugi Bar	1996
No	No	No	No	b	a	b	721401	Yes	b	Yes	Tengunia	1997
No	No	No	No	a	b	b	721401	Yes	b	Yes	Rania	1998
No	No	No	No	a	b	b	721401	Yes	c	Yes	Alipur	1999
Yes	Yes	No	No	a	a	a	721401	Yes	b	Yes	Bhupatinagar	2000
No	No	No	No	a	b	b	721401	Yes	c	Yes	Siria	2001
No	No	No	No	a	b	b	721401	Yes	b	Yes	Nandierya	2002
No	No	No	No	a	a	a	721401	Yes	c	Yes	Namal	2003
No	No	No	No	a	a	a	721401	Yes	b	Yes	Raktia	2004
No	No	No	No	a	b	b	721401	Yes	b	Yes	Tagaria Gopalpur	2005
No	No	No	No	a	a	b	721433	b	c	Yes	Kachua	2006
No	No	No	No	b	Yes	b	721433	Yes	b	Yes	Tagria	2007
No	No	No	No	b	a	a	721401	Yes	c	Yes	Dakshin Ramchak	2008
No	No	No	No	b	a	a	721401	Yes	b	Yes	Uttar Bahulia	2009
No	No	Yes	No	b	Yes	Yes	721401	Yes	c	Yes	Sarishaberya	2010
No	No	No	Yes	b	a	a	721401	Yes	b	Yes	Mahishgot	2011
No	No	No	No	b	a	a	721401	a	b	Yes	Potapukhuria	2012
No	No	No	No	b	a	a	721401	a	b	Yes	Murabania	2013
No	No	No	No	a	c	c	721401	a	b	Yes	Dakshin Potapukhuria Gopal Sibar	2014
No	No	No	No	c	a	c	721401	a	c	Yes	Haripur	2015
No	No	No	No	a	c	c	721401	Yes	c	Yes	Krishna Khayartibar	2016
No	No	No	No	a	c	c	721401	Yes	b	Yes	Enayet Chak	2017
No	No	No	No	a	c	c	721401	Yes	c	Yes	Takia Haripurkhal	2018
No	No	No	No	Yes		Yes	721401	Yes	b	Yes	Daudpur	2019
No	No	No	No	a	c	c	721401	Yes	b	Yes	Sekh kochbar	2020
No	No	No	No	Yes		c	721401	Yes	c	Yes	Sabajpur	2021
No	No	No	No	a	b	b	721401	Yes	c	Yes	Shikarpur	2022
No	No	No	No	c	a	c	721401	Yes	b	Yes	Gamartalia	2023
No	No	No	No	a	b	b	721401	Yes	b	Yes	Bagdian	2024
No	No	No	No	b	a	b	721433	a	c	Yes	Sankarkundi	2025
No	No	No	No	b	a	a	721401	a	c	Yes	Kaitalia	2026
No	No	No	No	b	a	b	721401	Yes	b	Yes	Hatiberya	2027
No	No	No	No	b	a	b	721433	Yes	b	Yes	Ghatua	2028
No	No	No	No	a	a	a	721401	Yes	c	Yes	Erya Gobindapur	2029
No	No	No	No	a	a	a	721401	Yes	b	Yes	Dandapur	2030

Communication and transport facilities (If amenities available code -Yes is given except for Village Pin Code ,If not available within the village , the distance range code viz; a for < 5 Kms, b for 5-10 Kms and c for 10+ kms of nearest place where facility is available is given).													Village connected to highway (If amenities available code viz; a for < 5 Kms, b for 5-10 Kms and c for 10+ kms of nearest place where facility is available is given).			
Serial Number	Name of Village	Internet cafes/ Common service centre (CSC)	Private courier facility	Bus service (Public & Private)	Railway stations	Auto/Modified Autos	Taxis and Vans	Tractors	Cycle-pulled rickshaws(Manual & Machine driven)	Carts driven by animals	Sea /River ferry service	Connected to national highway(NH)	Connected to state highway(SH)	Connected to major district road (MDR)	Connected to others district road	Pucca roads
1	2	58	59	60	61	62	63	64	65	66	67	68	69	70	71	72
1988	Chandia Haibatbar	b	b	a	c	a	Yes	a	Yes	c	c	b	a	a	a	a
1989	Chandia Darbarikhanibar															
1990	Kanchuri	a	a	Yes	c	a	Yes	Yes	Yes	c	c	a		a	Yes	Yes
1991	Sasania	b	b	a	c	Yes	Yes	Yes	Yes	c	c	a	a	a	a	a
1992	Krishnachak	a	a	a	c	a	a	a	Yes	c	c	c	a			a
1993	Gimagere	Yes	a	a	c	a	Yes	a	Yes	c	c	a	a	a	a	a
1994	Badhie	a	a	a	c	a	a	a	Yes	c	c	c	a	a	a	a
1995	Tentulmuri	b	b	Yes	c	b	Yes	Yes	Yes	c	c	c	a	a	c	a
1996	Jugi Bar	b	b	a	c	a	Yes	c	Yes	c	c	a	a	a	a	a
1997	Tengunia	a	b	a	c	a	Yes	Yes	Yes	c	c	c	a	b	a	a
1998	Rania	b	a	Yes	c	Yes	Yes	Yes	Yes	c	c	a		a	b	Yes
1999	Alipur	a	a	Yes	c	a	Yes	Yes	Yes	c	c	a		a	a	Yes
2000	Bhupatinagar	a	b	a	c	c	Yes	Yes	Yes	c	c	c	c	b	a	a
2001	Siria	b	b	b	c	a	Yes	a	Yes	c	c	a	a		a	a
2002	Nandierya	b	b	b	c	a	Yes	a	Yes	c	c	a	a		a	a
2003	Namal	a	a	a	c	b	a	a	Yes	c	c	c	a	a	a	Yes
2004	Raktia	a	a	a	c	a	Yes	Yes	Yes	c	c	c	a	a	a	a
2005	Tagaria Gopalpur	b	b	a	c	a	a	a	Yes	c	c	a	a		a	a
2006	Kachua	a	b	a	c	c	b	Yes	Yes	c	c	c	c	b	a	a
2007	Tagria	b	b	a	b	a	a	Yes	Yes	c	c	c	a	a	a	Yes
2008	Dakshin Ramchak	b	b	a	b	a	Yes	Yes	Yes	c	c	c	a	a	a	a
2009	Uttar Bahulia	b	b	a	c	Yes	Yes	Yes	Yes	c	c	c	Yes	a	a	a
2010	Sarishaberya	b	b	Yes	b	b	Yes	b	Yes	c	c	c	Yes	a	Yes	Yes
2011	Mahishgot	b	b	a	b	b	a	a	Yes	c	c	c	Yes	a	Yes	a
2012	Potapukhuria	b	b	a	b	a	a	a	a	c	c	c	a	a	a	a
2013	Murabania	b	b	a	c	b	a	a	Yes	c	c	c	a	a	a	a
2014	Dakshin Potapukhuria Gopal Sibar	a	c	a	c	c	a	a	Yes	c	c	c	c		a	a
2015	Haripur	c	c	a	c	c	a	a	Yes	c	c	c	a	a	a	a
2016	Krishna Khayartibar	a	c	a	c	b	b	b	Yes	c	c	c	c	b	Yes	Yes
2017	Enayet Chak	a	c	a	c	b	b	b	Yes	c	c	c	c	b	Yes	Yes
2018	Takia Haripurkhal	a	c	b	c	b	b	b	Yes	c	c	c	c	b		b
2019	Daudpur	a	c	b	c	c	a	b	Yes	c	c	c	c	b	b	b
2020	Sekh kochbar	a	c	b	c	b	a	a	Yes	c	c	c	c	b	b	b
2021	Sabajpur	Yes	b	b	c	b	Yes	a	Yes	c	c	c	c	b	b	b
2022	Shikarpur	a	b	a	c	b	a	a	Yes	c	c	c	c	a	a	a
2023	Gamartalia	a	b	b	c	b	Yes	Yes	Yes	c	c	c	c	b	b	b
2024	Bagdian	a	b	a	c	a	a	Yes	Yes	c	c	c	c	a	a	a
2025	Sankarkundi	b	b	a	c	a	a	a	Yes	c	c	c	a	a	a	a
2026	Kaitalia	b	b	a	b	a	Yes	a	Yes	c	c	c		a	a	a
2027	Hatiberya	b	b	a	c	a	Yes	Yes	Yes	c	c	c	Yes	a	a	Yes
2028	Ghatua	b	b	Yes	b	b	b	Yes	Yes	c	c	c	Yes		Yes	Yes
2029	Erya Gobindapur	a	a	a	c	a	Yes	Yes	Yes	c	c	c	a	a	a	a
2030	Dandapur	a	a	a	c	a	Yes	Yes	Yes	c	c	c	a	a	a	a

ys,village roads, banks & credit societies
 :-Yes is given, If not available within the
 code viz; a for < 5 Kms, b for 5-10 Kms
 place where facility is available is given).

Availability of miscellaneous facilities (If amenities available code -Yes is given, If not
 available within the village , the distance range code viz; a for < 5 Kms, b for 5-10 Kms
 and c for 10+ kms of nearest place where facility is available is given).

73	74	75	76	77	78	79	80	81	82	83	84	85	86	87	Name of Village	Serial Number
Yes			Yes	b	b	c	a	a	Yes	a	b	Yes	Yes	Yes	Chandia Haibatbar	1988
															Chandia Darbarikhanibar	1989
Yes				a	a	c	Yes	Yes	c	Yes	Yes	Yes	Yes	Yes	Kanchuri	1990
Yes	Yes			b	b	c	Yes	a	c	a	b	Yes	Yes	Yes	Sasania	1991
Yes		c		a	a	c	Yes	Yes	Yes	a	Yes	Yes	Yes	Yes	Krishnachak	1992
Yes	Yes		Yes	a	a	c	Yes	Yes	c	Yes	Yes	Yes	Yes	Yes	Gimagere	1993
Yes		c		a	a	c	Yes	Yes	c	a	Yes	Yes	Yes	Yes	Badhie	1994
Yes	Yes	a	Yes	a	a	c	Yes	a	c	Yes	b	Yes	Yes	Yes	Tentulmuri	1995
Yes	c	b	Yes	b	b	c	Yes	Yes	c	Yes	Yes	Yes	Yes	Yes	Jugi Bar	1996
Yes			Yes	b	b	c	Yes	Yes	c	a	b	Yes	Yes	Yes	Tengunia	1997
Yes	c	c	Yes	a	a	c	Yes	Yes	c	Yes	Yes	Yes	Yes	Yes	Rania	1998
Yes	c	c	Yes	a	a	c	Yes	Yes	c	Yes	Yes	Yes	Yes	Yes	Alipur	1999
Yes	a		Yes	a	b	c	Yes	Yes	c	a	a	Yes	Yes	Yes	Bhupatinagar	2000
a			Yes	a	b	c	Yes	a	c	a	b	Yes	Yes	Yes	Siria	2001
a			Yes	a	b	c	Yes	a	Yes	a	b	Yes	Yes	Yes	Nandierya	2002
Yes			Yes	a	a	Yes	Yes	Yes	c	Yes	a	Yes	Yes	Yes	Namal	2003
Yes			Yes	a	a	c	Yes	a	c	a	a	Yes	Yes	Yes	Raktia	2004
a			Yes	a	b	c	Yes	a	Yes	a	a	Yes	Yes	Yes	Tagaria Gopalpur	2005
Yes	Yes		Yes	a	b	c	Yes	Yes	c	a	b	Yes	Yes	Yes	Kachua	2006
a	a	c		a	b	Yes	Yes	Yes	c	a	b	Yes	Yes	Yes	Tagria	2007
a	a	c		a	b	c	Yes	a	c	a	a	a	a	Yes	Dakshin Ramchak	2008
a	a	c		a	b	Yes	Yes	a	Yes	a	a	a	a	Yes	Uttar Bahulia	2009
b	b	c		Yes	b	Yes	Yes	a	c	Yes	b	Yes	Yes	Yes	Sarishaberya	2010
a	a	c		a	b	c	Yes	Yes	c	a	a	a	a	a	Mahishgot	2011
a	a	c		a	b	c	a	a	c	a	a	Yes	Yes	Yes	Potapukhuria	2012
a	b	c		a	b	c	Yes	a	c	a	a	Yes	a	Yes	Murabania	2013
a			a	b	c	c	Yes	a	c	a	c	Yes	Yes	Yes	Dakshin Potapukhuria Gopal Sibar	2014
a		c		a	c	c	Yes	a	c	a	a	a	Yes	Yes	Haripur	2015
a		Yes		b	c	c	Yes	Yes	c	a	c	Yes	Yes	Yes	Krishna Khayartibar	2016
a				b	c	c	a	a	c	a	c	a	a	Yes	Enayet Chak	2017
b				a	c	c	Yes	a	c	a	c	a	a	Yes	Takia Haripurkhal	2018
b				a	c	Yes	Yes	Yes	c	Yes	b	Yes	Yes	Yes	Daudpur	2019
a				a	b	c	Yes	a	Yes	a	c	Yes	Yes	Yes	Sekh kochbar	2020
Yes				Yes	b	Yes	Yes	Yes	c	Yes	b	Yes	Yes	Yes	Sabajpur	2021
a				a	b	c	Yes	a	c	a	b	a	a	Yes	Shikarpur	2022
a				a	b	c	Yes	a	c	a	a	Yes	Yes	Yes	Gamartalia	2023
a				a	b	c	Yes	a	c	a	b	a	a	Yes	Bagdian	2024
a	a	c		a	b	c	Yes	a	c	a	b	a	a	Yes	Sankarkundi	2025
a		c		a	b	c	Yes	a	c	a	a	Yes	a	Yes	Kaitalia	2026
a				a	b	c	Yes	a	Yes	a	a	a	a	Yes	Hatiberya	2027
a		c		a	b	Yes	Yes	Yes	c	Yes	Yes	Yes	Yes	Yes	Ghatua	2028
Yes			Yes	a	a	c	Yes	a	c	a	a	a	Yes	Yes	Erya Gobindapur	2029
Yes				a	a	c	Yes	a	c	a	a	a	Yes	Yes	Dandapur	2030

Availability of miscellaneous facilities (If amenities available code -Yes is given, If not available within the village , the distance range code viz; a for < 5 Kms, b for 5-10 Kms and c for 10+ kms of nearest place where facility is available is given).												Availability of electricity (Yes/No)			
Serial Number	Name of Village	ASHA (Accredited Social Health Activist)	Community centre with/without TV	Sports Field,	Sports Club / Recreation Centre	Cinema / Video Hall	Public Library	Public Reading Room	Newspaper Supply	Assembly Polling station	Birth & Death Registration Office	Power Supply for Domestic Use (ED)	Power Supply for Agricultural Use (EAG)	Power Supply for Commercial Use (EC)	Power Supply for All Uses (EA)
1	2	88	89	90	91	92	93	94	95	96	97	98	99	100	101
1988	Chandia Haibatbar	Yes	Yes	a	Yes	b	b	b	Yes	a	a	Yes	Yes	Yes	Yes
1989	Chandia Darbarikhanibar														
1990	Kanchuri	Yes	Yes	Yes	Yes	Yes	Yes	Yes	Yes	Yes	Yes	Yes	Yes	Yes	Yes
1991	Sasania	Yes	Yes	Yes	Yes	b	b	b	Yes	Yes	Yes	Yes	No	No	No
1992	Krishnachak	Yes	a	a	a	a	a	a	Yes	a	Yes	Yes	No	No	No
1993	Gimagere	Yes	a	a	Yes	a	a	a	Yes	Yes	a	Yes	No	Yes	No
1994	Badhie	Yes	a	a	a	a	a	a	Yes	a	Yes	Yes	No	No	No
1995	Tentulmuri	Yes	Yes	a	Yes	a	b	b	Yes	Yes	Yes	Yes	Yes	Yes	Yes
1996	Jugi Bar	Yes	Yes	Yes	Yes	Yes	Yes	Yes	Yes	Yes	Yes	Yes	Yes	Yes	Yes
1997	Tengunia	Yes	b	b	b	b	b	b	Yes	Yes	a	Yes	Yes	Yes	Yes
1998	Rania	Yes	Yes	Yes	Yes	Yes	Yes	Yes	Yes	Yes	Yes	Yes	Yes	Yes	Yes
1999	Alipur	Yes	Yes	Yes	Yes	Yes	Yes	Yes	Yes	Yes	Yes	Yes	Yes	Yes	Yes
2000	Bhupatinagar	Yes	Yes	Yes	Yes	Yes	Yes	Yes	Yes	Yes	Yes	Yes	No	Yes	No
2001	Siria	Yes	Yes	a	Yes	a	a	Yes	Yes	Yes	a	Yes	Yes	Yes	Yes
2002	Nandierya	Yes	Yes	a	Yes	a	a	Yes	Yes	Yes	a	Yes	Yes	Yes	Yes
2003	Namal	a	a	a	a	a	a	a	Yes	Yes	a	Yes	Yes	Yes	Yes
2004	Raktia	Yes	a	a	a	a	a	a	Yes	a	Yes	Yes	No	No	No
2005	Tagaria Gopalpur	Yes	a	a	Yes	a	a	b	Yes	a	a	Yes	Yes	Yes	Yes
2006	Kachua	Yes	b	a	Yes	Yes	Yes	Yes	Yes	Yes	a	Yes	No	Yes	No
2007	Tagria	Yes	Yes	Yes	Yes	b	b	b	Yes	Yes	a	Yes	Yes	Yes	Yes
2008	Dakshin Ramchak	a	b	a	Yes	b	b	b	Yes	a	a	Yes	Yes	Yes	Yes
2009	Uttar Bahulia	Yes	b	Yes	Yes	b	b	b	Yes	a	a	Yes	Yes	Yes	Yes
2010	Sarishaberya	Yes	Yes	Yes	Yes	Yes	b	b	Yes	Yes	Yes	Yes	Yes	Yes	Yes
2011	Mahishgot	a	a	a	a	b	b	b	Yes	a	a	Yes	Yes	Yes	Yes
2012	Potapukhuria	Yes	b	a	Yes	b	a	a	Yes	a	Yes	Yes	Yes	Yes	Yes
2013	Murabania	Yes	a	Yes	Yes	b	b	a	a	a	a	Yes	Yes	Yes	Yes
2014	Dakshin Potapukhuria Gopal Sibar	Yes	Yes	Yes	Yes	Yes	Yes	Yes	Yes	Yes	Yes	Yes	No	No	No
2015	Haripur	Yes	Yes	Yes	c	c	c	c	Yes	Yes	a	Yes	Yes	Yes	Yes
2016	Krishna Khayartibar	Yes	c	a	c	c	c	c	a	Yes	a	Yes	No	No	No
2017	Enayet Chak	Yes	b	a	c	c	c	c	a	a	b	Yes	No	No	No
2018	Takia Haripurkhal	Yes	c	a	c	c	c	c	a	a	a	Yes	No	No	No
2019	Daudpur	Yes	c	Yes	Yes	c	c	c	a	Yes	a	Yes	No	Yes	No
2020	Sekh kochbar	Yes	Yes	a	b	b	b	b	a	Yes	a	Yes	No	No	No
2021	Sabajpur	Yes	b	Yes	b	b	b	b	Yes	Yes	a	Yes	No	Yes	No
2022	Shikarpur	Yes	b	a	b	b	b	b	a	a	Yes	Yes	No	No	No
2023	Gamartalia	Yes	b	a	a	b	b	b	a	a	a	Yes	No	No	No
2024	Bagdian	Yes	b	a	b	b	b	b	Yes	a	a	Yes	No	Yes	No
2025	Sankarkundi	Yes	b	Yes	Yes	b	b	b	Yes	a	a	Yes	Yes	Yes	Yes
2026	Kaitalia	Yes	b	a	Yes	b	b	b	Yes	Yes	a	Yes	Yes	Yes	Yes
2027	Hatiberya	Yes	b	a	Yes	b	b	b	Yes	a	a	Yes	Yes	Yes	Yes
2028	Ghatua	Yes	Yes	Yes	Yes	b	b	b	Yes	Yes	a	Yes	Yes	Yes	Yes
2029	Erya Gobindapur	Yes	a	a	a	a	a	a	Yes	a	a	Yes	Yes	Yes	Yes
2030	Dandapur	Yes	a	a	a	a	a	a	Yes	a	a	Yes	Yes	Yes	Yes

Nearest Town		Land Use								
		Area under different types of land use (in hectares rounded up to one decimal place)								
Name	Distance range code i.e. a for < 5 Kms, b for 5-10 Kms and c for 10+ kms .	Forests	Area under Non-agricultural Uses	Barren and Un-cultivable land	Permanent Pastures and Other Grazing Lands	Land Under Miscellaneous Tree Crops etc.	Culturable Waste Land	Name of Village	Serial Number	
102	103	104	105	106	107	108	109	2	1	
CONTAI	b	0	1.7	0	0	0	0	0 Chandia Haibatbar	1988	
		0	2.3	0	0	0	0	0 Chandia Darbarikhanibar	1989	
CONTAI	a	0	6.6	0	0	0	0	0 Kanchuri	1990	
CONTAI	a	0	8.2	0	0	0	0	0 Sasania	1991	
CONTAI	b	0	9.1	0	0	0	0	0 Krishnachak	1992	
CONTAI	b	0	2.4	0	0	0	0	0 Gimagere	1993	
CONTAI	a	0	8.1	0	0	0	0	0 Badhie	1994	
CONTAI	b	0	12.4	0	0	0	0	0 Tentulmuri	1995	
CONTAI	b	0	1.7	0	0	0	0	0 Jugi Bar	1996	
CONTAI	b	0	4.4	0	0	0	0	0 Tengunia	1997	
CONTAI	b	0	4.1	0	0	0	0	0 Rania	1998	
CONTAI	b	0	3.6	0	0	0	0	0 Alipur	1999	
CONTAI	c	0	5	0	0	0	0	0 Bhupatinagar	2000	
CONTAI	b	0	2.5	0	0	0	0	0 Siria	2001	
CONTAI	b	0	2.8	0	0	0	0	0 Nandierya	2002	
CONTAI	b	0	2.2	0	0	0	0	0 Namal	2003	
CONTAI	a	0	2.1	0	0	0	0	0 Raktia	2004	
CONTAI	b	0	3.3	0	0	0	0	0 Tagaria Gopalpur	2005	
CONTAI	b	0	12	0	0	0	0	0 Kachua	2006	
CONTAI	b	0	1	0	0	0	0	0 Tagria	2007	
CONTAI	c	0	4	0	0	0	0	0 Dakshin Ramchak	2008	
CONTAI	c	0	8	0	0	0	0	0 Uttar Bahulia	2009	
CONTAI	b	0	3	0	0	0	0	0 Sarishaberya	2010	
CONTAI	c	0	10.6	0	0	0	0	0 Mahishgot	2011	
CONTAI	c	0	6	0	0	0	0	0 Potapukhuria	2012	
CONTAI	c	0	3	0	0	0	0	0 Murabania	2013	
CONTAI	b	0	5	0	0	0	0	0 Dakshin Potapukhuria Gopal Sibar	2014	
CONTAI	c	0	10	0	0	0	0	0 Haripur	2015	
CONTAI	c	0	2	0	0	0	0	0 Krishna Khayartibar	2016	
CONTAI	c	0	1	0	0	0	0	0 Enayet Chak	2017	
CONTAI	c	0	11.8	0	0	0	0	0 Takia Haripurkhal	2018	
CONTAI	b	0	17.2	0	0	0	0	0 Daudpur	2019	
CONTAI	c	0	4	0	0	0	0	0 Sekh kochbar	2020	
CONTAI	b	0	10.6	0	0	0	0	0 Sabajpur	2021	
CONTAI	b	0	3	0	0	0	0	0 Shikarpur	2022	
CONTAI	b	0	16	0	0	0	0	0 Gamartalia	2023	
CONTAI	b	0	8	0	0	0	0	0 Bagdian	2024	
CONTAI	b	0	5	0	0	0	0	0 Sankarkundi	2025	
CONTAI	b	0	5	0	0	0	0	0 Kaitalia	2026	
CONTAI	b	0	5	0	0	0	0	0 Hatiberya	2027	
CONTAI	b	0	5.3	0	0	0	0	0 Ghatua	2028	
CONTAI	b	0	3.5	0	0	0	0	0 Erya Gobindapur	2029	
CONTAI	a	0	1.2	0	0	0	0	0 Dandapur	2030	

Land Use											
Area under different types of land use (in hectares rounded up to one decimal place)							Area irrigated by source (in hectare).				
Serial Number	Name of Village	Fallow lands other than current fallows	Current Fallows	Net Area Sown	Total Irrigated Land Area	Total Un-irrigated Land Area	Canals (C)	Wells/Tube-wells(W/TW)	Tanks/Lakes(T/L)	Water Falls(WF)	Others(O)
1	2	110	111	112	113	114	115	116	117	118	119
1988	Chandia Haibatbar	0	0	33.5	1.6	31.9	0	1.6	0	0	0
1989	Chandia Darbarikhanibar	0	0	19	1.7	17.4	0	1.7	0	0	0
1990	Kanchuri	0	0	33.1	5.6	27.5	0	5.6	0	0	0
1991	Sasania	0	0	83.2	9.2	74.1	0	9.2	0	0	0
1992	Krishnachak	0	0	66.6	14.1	52.4	0	14.1	0	0	0
1993	Gimagere	0	0	15	2.3	12.8	0	2.3	0	0	0
1994	Badhie	0	0	83	17.7	65.2	0	17.7	0	0	0
1995	Tentulmuri	0	0	67.4	13.1	54.3	0	13.1	0	0	0
1996	Jugi Bar	0	0	25.5	9.4	16	0	9.4	0	0	0
1997	Tengunia	0	0	131	18.7	112.4	0	18.7	0	0	0
1998	Rania	0	0	66.7	9.8	56.9	0	9.8	0	0	0
1999	Alipur	0	0	25	1.1	24	0	1.1	0	0	0
2000	Bhupatinagar	0	0	19.9	2	17.9	0	2	0	0	0
2001	Siria	0	0	19	3.7	15.2	0	3.7	0	0	0
2002	Nandierya	0	0	20.5	1.2	19.4	0	1.2	0	0	0
2003	Namal	0	0	12.6	1.6	11	0	1.6	0	0	0
2004	Raktia	0	0	18.4	3.3	15.1	0	3.3	0	0	0
2005	Tagaria Gopalpur	0	0	21.3	4.2	17.1	0	4.2	0	0	0
2006	Kachua	0	0	50.7	5.6	45.1	0	5.6	0	0	0
2007	Tagria	0	0	53.4	49.1	4.3	0	49.1	0	0	0
2008	Dakshin Ramchak	0	0	39.4	5.4	34	0	5.4	0	0	0
2009	Uttar Bahulia	0	0	29	5.7	23.3	0	5.7	0	0	0
2010	Sarishaberya	0	0	35.2	4.9	30.3	0	4.9	0	0	0
2011	Mahishgot	0	0	65.8	13.6	52.2	0	13.6	0	0	0
2012	Potapukhuria	0	0	40.1	2.7	37.4	0	2.7	0	0	0
2013	Murabania	0	0	73.9	15.9	58	0	15.9	0	0	0
2014	Dakshin Potapukhuria Gopal Sibar	0	0	59.1	9	50.1	0	9	0	0	0
2015	Haripur	0	0	97	57.2	39.8	0	57.2	0	0	0
2016	Krishna Khayartibar	0	0	86.6	56	30.6	0	56	0	0	0
2017	Enayet Chak	0	0	14.8	12	2.8	0	12	0	0	0
2018	Takia Haripurkhal	0	0	82.7	5	77.7	0	5	0	0	0
2019	Daudpur	0	0	135.1	48.8	86.3	0	48.8	0	0	0
2020	Sekh kochbar	0	0	20.8	11	9.8	0	11	0	0	0
2021	Sabajpur	0	0	70.8	18.6	52.2	0	18.6	0	0	0
2022	Shikarpur	0	0	14.1	7	7.1	0	7	0	0	0
2023	Gamartalia	0	0	65.1	23.1	42	0	23.1	0	0	0
2024	Bagdian	0	0	46.4	14	32.4	0	14	0	0	0
2025	Sankarkundi	0	0	47.6	7.4	40.2	0	7.4	0	0	0
2026	Kaitalia	0	0	50.5	6.4	44.1	0	6.4	0	0	0
2027	Hatiberya	0	0	40.8	5.3	35.5	0	5.3	0	0	0
2028	Ghatua	0	0	244.4	112.4	132	0	112.4	0	0	0
2029	Erya Gobindapur	0	0	22.4	6.2	16.2	0	6.2	0	0	0
2030	Dandapur	0	0	16.4	3.2	13.1	0	3.2	0	0	0

Name of three most important commodities manufactured			Name of Village	Serial Number
First	Second	Third		
120	121	122	2	1

Cashew Nut

Cashew Nut Processing

Chandia Haibatbar	1988
Chandia Darbarikhanibar	1989
Kanchuri	1990
Sasania	1991
Krishnachak	1992
Gimagere	1993
Badhie	1994
Tentulmuri	1995
Jugi Bar	1996
Tengunia	1997
Rania	1998
Alipur	1999
Bhupatinagar	2000
Siria	2001
Nandierya	2002
Namal	2003
Raktia	2004
Tagaria Gopalpur	2005
Kachua	2006
Tagria	2007
Dakshin Ramchak	2008
Uttar Bahulia	2009
Sarishaberya	2010
Mahishgot	2011
Potapukhuria	2012
Murabania	2013
Dakshin Potapukhuria Gopal Sibar	2014
Haripur	2015
Krishna Khayartibar	2016
Enayet Chak	2017
Takia Haripurkhal	2018
Daudpur	2019
Sekh kochbar	2020
Sabajpur	2021
Shikarpur	2022
Gamartalia	2023
Bagdian	2024
Sankarkundi	2025
Kaitalia	2026
Hatiberya	2027
Ghatua	2028
Erya Gobindapur	2029
Dandapur	2030

Census of India 2011
Amenities and Land use

Serial Number	Name of Village	Location code no.	Total area of the village (in hectares rounded up to one decimal place)	Total population (2011 census)	Number of households (2011 census)	Number of educational amenities available in village, the distance range code viz; a for 0-5 kms, b for 5-10 kms, c for 10+ kms of nearest place where facility is available							
						Pre-Primary school (PP)	Primary school (P)	Middle school (M)	Secondary School (S)	Senior Secondary school (SS)	Degree college of arts science & commerce (ASC)	Engineering college(EC)	Medical college (MC)
1	2	3	4	5	6	7	8	9	10	11	12	13	14
2031	Laudanda	346165	55.9	543	128	a	a	a	a	a	a	c	c
2032	Chhatradhara	346166	45.6	260	57	1	1	a	a	a	a	c	c
2033	Srirampur	346167	150.5	3274	672	2	2	1	a	a	a	c	c
2034	Banamali Pur	346168	31.8	618	125	2	2		a	a	a	c	c
2035	Jagannathpur 2Nd Part	346169	44.8	716	147	2	2	1	a	a	a	c	c
2036	Janubasan	346170	26.3	445	107	1	1		a	a	a	b	a
2037	Bankaberya	346171	62	851	201	1	1		a	a	a	c	c
2038	Kandarpapur	346172	62.6	651	145	1	1		a	a	a	a	a
2039	Kulaipadima	346173	21.2	230	55	1	1	1	1	a	a	c	c
2040	Keoranala	346174	97.2	614	127	1	1		a	a	b	c	c
2041	Ramchandrapur	346175	57.9	622	152	2	2	b	a	a	b	c	c
2042	Baidyahrana	346176	36.8	247	53	a	a		a	a	b	c	c
2043	Payrachali	346177	23.7	382	84	1	1						
2044	Satberia	346178	36	152	44	2	2				b		
2045	Gobindapur	346179	42.6	287	85	2	2		a	a	b	c	c
2046	Pailachhanpur	346180	104.7	923	236	1	1			a	b	c	c
2047	Kulalpada	346181	45.3	729	188	1	1		b	a	b	c	c
2048	Jamalpur	346182	39.2	398	98	a	a		a	a	b	c	c
2049	Matalpur	346183	10.5	81	21	a	a	a	a	a	b	c	c
2050	Badalpur	346184	25.8	281	65	1	1	b	a	a	c	c	c
2051	Lachhanpur	346185	109.7	620	144	2	2		a	a	b	c	c
2052	Pota Pokhuria Anantarautba	346186	123.6	1103	244	1	1		a	a	c	c	c
2053	Samudrapur	346187	136	1653	369	1	1	a	a	a	c	c	c
2054	Samudrapur Jalpai	346188	99.7	3	1								
2055	Machnendatur Jalpai	346189	29.1	0	0								
2056	Machhalandapur	346190	119.2	403	86	1	1		a	b	b	c	b
2057	Damudarpur Jalpai	346191	42.8	21	5	b	a		a	b	b	c	b
2058	Serpurjalpai	346192	60.1	37	12	a	a		a	a	b	b	b
2059	Dakshin Sherpur	346193	66.8	316	74	b	a		a	a	b	c	b
2060	Damodarpur	346194	23.1	426	97	2	2		a	b	b	b	b
2061	Padmaput Chhakubanarbar	346195	60.3	311	67	b	a		a	a	b	c	b
2062	Pateshwarpur	346196	54.9	228	52	2	2		a	a	b	b	b
2063	Purushottampur Puridasbar	346197	70.5	767	172	1	1		b	b	b	b	b
2064	Jharkoshbar	346198	23.5	233	49	b	a		b	b	b	c	b
2065	Raghusardar Bar Jalpai	346199	163.9	824	167	2	1						
2066	Purushottampur	346200	19.8	111	22	1	1		b	b	b	c	b
2067	Madhab Pattanayak Bar	346201	33.3	192	42	a	a		a	a	b	c	b
2068	Madhabpur	346202	67.2	576	144	1	1		a	a	b	c	b
2069	Purushottampur	346203	9.8	66	18	1	1		b	b	b	c	b
2070	Amadpur	346204	28.6	341	84	b	a		a	a	b	c	b
2071	Batipur	346205	59.7	461	103	b	a		a	a	b	c	b
2072	Bara Rammaiti Bar	346206	40.2	421	99	1	1	1	1	a	b	c	b
2073	Ektarpur	346207	119.4	659	168	a	a	a	a	a	b	c	c

- Village Directory

(As in 2009)

le. (If not available within the < 5 Kms, b for 5-10 Kms and c cility is available is given).					Number of Medical Amenities available. (If not available within the village , the distance range code viz; a for < 5 Kms, b for 5-10 Kms and c for 10+ kms of nearest place where facility is available is given).							Name of Village	Serial Number					
15	16	17	18	19	20	21	22	23	24	25	26			27	28	29	30	31
Management institute (MI)	Polytechnic (Pt)	Vocational training school /ITI	Non-formal training centre (NFTC)	Special school for disabled (SSD)	Others (specify)	Community health centre (CHC)	Primary health centre (PHC)	Primary health sub centre (PHS)	Maternity and child welfare centre (MCW)	T.B. clinic (TBC)	Hospital-allopathic (HA)	Hospital-alternative medicine (HO)	Dispensary (D)	Veterinary hospital (VH)	Mobile health clinic (MHC)	Family welfare centre (FWC)		
c	b	a	a	a		a	a	a	a	c	a	a	a	a	a	a	Laudanda	2031
a	b	a	a	b		b	b	b	a	c	b	b	b	b	a	a	Chhatradhara	2032
c	b	a	a	a		a	b	1	a	a	b	3	3	c	a	a	Srirampur	2033
	a	a	a		c	b	c	b	b	b	b	b	a	a	b	a	Banamali Pur	2034
	b	a	a		b	b	b	b	a	a	a	a	a	a	b	a	Jagannathpur 2Nd Part	2035
a	b	a	b	b		a	b	b	a	a	a	a	a	a	a	a	Janubasan	2036
	b	a	a		c	b	b	a	a	a	b	a	a	a	b	a	Bankaberya	2037
a	b	a	b	b		b	b	a	a	a	b	b	a	a	a	a	Kandarpapur	2038
	b	1	a		c	b	b	a	a	a	b	b	a	a	a	a	Kulaipadima	2039
	a	b	b		b	b	b	1	b	b	b	b	a	b	a	b	Keoranala	2040
	b	b	b		c	b	b	a	b	b	b	b	b	b	a	b	Ramchandrapur	2041
	c	b	b	c		b	c	a	c	c	c	b	b	a	a	c	Baidyahanana	2042
																	Payrachali	2043
						c	a	a	b	c	c	c	b	b	a	b	Satberia	2044
	c	a	b		c	b	b	a	c	c	c	c	b	a	a	c	Gobindapur	2045
	c	a	b	c		c	a	a	c	c	c	c	b	c	a	c	Pailachhanpur	2046
	c	a	b		c	b	a	a	b	c	b	c	b	a	a	b	Kulalpada	2047
	c	a	c		c	c	b	a	c	c	c	c	c	a	a	c	Jamalpur	2048
	c	a	b		c	b	a	a	b	b	c	b	b	a	a	b	Matalpur	2049
	c		c	c		c	a	a	c	c	c	c	b	a	a	c	Badalpur	2050
	c	a	b		c	b	a	a	b	b	c	c	b	a	a	c	Lachhanpur	2051
	c	a	c		c	c	b	a	c	c	c	c	c	a	a	c	Pota Pokhuria Anantaraudba	2052
	c	a	c		c	c	b	a	c	c	c	c	c	a	a	c	Samudrapur	2053
																	Samudrapur Jalpai	2054
																	Machnendatur Jalpai	2055
b	b	b	c	c		b	b	b	b	b	b	b	b		c		Machhalandapur	2056
b	c	b	c	c		a	a	a	b	b	a	b	b	b		c	Damudarpur Jalpai	2057
b	b	a	c	c		a	a	a	b	b	a	b	b	b	b	c	Serpurjalpai	2058
b	b	a	c	c		b	b	b	b	b	b	b	b	b		c	Dakshin Sherpur	2059
b	b	b	c	c		a	a	a	b	b	a	b	b	b		c	Damodarpur	2060
b	c	a	c			a	a	a	b	b	a	b	b	b		c	Padmaput Chhakubanarbar	2061
b	c	a	c	c		a	a	a	b	b	a	b	b	b	b	c	Pateshwarpur	2062
b	c		c	c		a	a	a	b	b	a	b	b	b	b	c	Purushottampur Puridasbar	2063
b	b	b	c	c		a	a	a	b	b	a	b	b	b	b	b	Jharkoshbar	2064
									1								Raghusardar Bar Jalpai	2065
b	c	b	c	c		a	a	a	b	b	b	b	b	b	b	c	Purushottampur	2066
b	c	b	b	b	b	b	a	a	b	b	b	b	a	b	a	b	Madhab Pattanayak Bar	2067
b	b	a	b	b		b	a	a	b	a	a	a	b	b	b	b	Madhabpur	2068
b	b	b	c	c		a	a	a	b	b	a	b	b	b	b	b	Purushottampur	2069
b	b	a	c	c		a	a	a	b	b	a	b	b	b		c	Amadpur	2070
b	b	a	c	c		a	a	a	b	b	a	b	b	b		c	Batipur	2071
b	c	a	c	c		a	a	a	b	b	a	b	b	b	b	c	Bara Rammaiti Bar	2072
	c	a	b		c	b	a	a	b	b	c	b	b	a	a	b	Ektarpur	2073

Serial Number	Name of Village	Number of Non-Government Medical Amenities available.							Availability of drinking water - Yes / No							
		Charitable non Govt. hospital/Nursing home.	Medical practitioner with MBBS Degree	Medical practitioner with other degree	Medical practitioner with no degree	Traditional practitioner and faith healer	Medicine Shop	Others	Tap water (Treated/Untreated)	Well water (Covered / Uncovered well)	Hand Pump	Tube wells / Bore well	Spring	River / Canal	Tank / Pond / Lake	Others
1	2	32	33	34	35	36	37	38	39	40	41	42	43	44	45	46
2031	Laudanda	0	0	0	0	0	0	0	No	No	Yes	Yes	No	No	Yes	No
2032	Chhatradhara	0	0	0	1	0	0	0	Yes	No	No	No	No	No	Yes	No
2033	Srirampur	0	1	0	4	25	0	0	Yes	No	Yes	Yes	No	No	Yes	No
2034	Banamali Pur	0	0	1	1	0	0	0	Yes	No	Yes	No	No	Yes	Yes	No
2035	Jagannathpur 2Nd Part	0	0	0	1	0	0	0	Yes	No	Yes	No	No	Yes	Yes	No
2036	Janubasan	0	0	0	0	0	0	0	No	No	Yes	Yes	No	Yes	Yes	No
2037	Bankaberya	0	0	1	1	0	0	0	Yes	No	Yes	No	No	Yes	Yes	No
2038	Kandarpapur	0	0	0	0	0	0	0	No	No	Yes	Yes	No	No	No	No
2039	Kulaipadima	0	0	0	0	0	0	0	Yes	No	Yes	No	No	No	No	No
2040	Keoranala	0	0	0	0	0	0	0	Yes	No	No	No	No	No	Yes	No
2041	Ramchandrapur	0	0	0	0	0	0	0	Yes	No	No	No	No	No	Yes	No
2042	Baidyahrana	0	0	0	0	0	0	0	Yes	No	No	No	No	No	No	No
2043	Payrachali	0	0	0	0	0	0	0	Yes	No	No	No	No	No	No	No
2044	Satberia	0	0	1	1	0	0	0	Yes	No	No	No	No	No	No	No
2045	Gobindapur	0	0	1	1	0	0	0	No	No	Yes	No	No	No	Yes	No
2046	Pailachhanpur	0	0	0	1	1	0	0	Yes	Yes	Yes	No	No	No	Yes	No
2047	Kulalpada	0	0	0	0	0	0	0	Yes	No	Yes	No	No	Yes	Yes	No
2048	Jamalpur	0	0	0	0	0	0	0	No	No	Yes	No	No	Yes	Yes	No
2049	Matalpur	0	0	0	0	0	0	0	No	No	Yes	No	No	No	Yes	No
2050	Badalpur	0	0	0	0	0	0	0	Yes	No	Yes	No	No	Yes	Yes	No
2051	Lachhanpur	0	0	0	0	0	0	0	No	No	Yes	No	No	Yes	Yes	No
2052	Pota Pokhuria Anantarautba	0	0	0	0	0	0	0	No	No	Yes	No	No	Yes	Yes	No
2053	Samudrapur	0	0	0	0	0	0	0	No	No	Yes	No	No	No	Yes	No
2054	Samudrapur Jalpai	0	0	0	0	0	0	0	No	No	No	No	No	No	No	No
2055	Machnendatur Jalpai															
2056	Machhalandapur	0	0	0	0	0	0	0	No	No	Yes	Yes	No	No	Yes	No
2057	Damudarpur Jalpai	0	0	0	0	0	0	0	No	No	No	No	No	No	Yes	No
2058	Serpurjalpai	0	0	0	0	0	0	0	No	No	No	No	No	No	No	No
2059	Dakshin Sherpur	0	0	0	0	0	0	0	No	No	Yes	Yes	No	Yes	Yes	No
2060	Damodarpur	0	0	0	0	0	0	0	No	No	Yes	Yes	No	No	Yes	No
2061	Padmaput Chhakubanarbar	0	0	0	0	0	0	0	No	No	Yes	Yes	No	No	Yes	No
2062	Pateshwarpur	0	0	0	0	0	0	0	No	No	Yes	Yes	No	No	No	No
2063	Purushottampur Puridasbar	0	0	0	0	0	0	0	No	No	Yes	Yes	No	No	No	No
2064	Jharkoshbar	0	0	0	0	0	0	0	No	No	Yes	Yes	No	Yes	No	No
2065	Raghusardar Bar Jalpai	0	0	0	1	0	0	0	No	No	Yes	No	No	No	Yes	No
2066	Purushottampur	0	0	0	0	0	0	0	No	No	Yes	No	No	Yes	No	No
2067	Madhab Pattanayak Bar	0	0	0	0	0	0	0	No	No	No	No	No	No	No	No
2068	Madhabpur	0	0	0	0	0	0	0	No	No	Yes	No	No	Yes	No	No
2069	Purushottampur	0	0	0	0	0	0	0	No	No	No	Yes	No	No	No	No
2070	Amadpur	0	0	0	0	0	0	0	No	No	Yes	Yes	No	No	Yes	No
2071	Batipur	0	0	0	0	0	0	0	No	No	Yes	Yes	No	No	Yes	No
2072	Bara Rammaiti Bar	0	0	0	0	0	0	0	No	No	Yes	Yes	No	No	Yes	No
2073	Ektarpur	0	0	0	0	0	0	0	No	No	Yes	No	No	No	Yes	No

Availability of toilet & others Yes / No				Communication and transport facilities (If amenities available code -Yes is given except for Village Pin Code ,If not available within the village , the distance range code viz; a for < 5 Kms, b for 5-10 Kms and c for 10+ kms of nearest place where facility is available is given).								
Community toilet including bath.	Community toilet excluding bath.	Rural sanitary mart or sanitary hardware outlet available near the village.	Community bio- gas or recycle of waste for productive use.	Post office(PO)	Sub post office (SPO)	Post & Telegraph office (P&TO)	Village Pin Code	Telephones (Land lines)	Public call office (PCO)	Mobile phone coverage	Name of Village	Serial Number
47	48	49	50	51	52	53	54	55	56	57	2	1
No	No	No	No	b	a	b	721401	Yes	c	Yes	Laudanda	2031
No	No	No	No	a	a	a	721401	Yes	c	Yes	Chhatradhara	2032
No	No	Yes	No	b	Yes	b	721401	Yes	b	Yes	Srirampur	2033
No	No	No	No	a	a	a	721401	Yes	b	Yes	Banamali Pur	2034
No	No	No	No	a	a	a	721401	Yes	b	Yes	Jagannathpur 2Nd Part	2035
No	Yes	Yes	No	a	a	a	721401	Yes	c	Yes	Janubasan	2036
No	No	No	No	a	a	a	721401	Yes	c	Yes	Bankaberya	2037
No	Yes	Yes	No	a	a	a	721401	a	c	Yes	Kandarpapur	2038
No	No	No	No	a	a	a	721401	Yes	b	Yes	Kulaipadima	2039
No	No	No	No	b	b	b	721401	a	c	Yes	Keoranala	2040
No	No	No	No	a	b	b	721450	Yes	b	Yes	Ramchandrapur	2041
No	No	No	No	a	b	b	721401	a	b	Yes	Baidyahanana	2042
No	No	No	No	a	b	b	721401	Yes	b	Yes	Payrachali	2043
No	No	No	No	a	b	b	721401	Yes	c	Yes	Satberia	2044
No	No	No	No	a	b	b	721401	a	c	Yes	Gobindapur	2045
No	No	No	No	Yes	b	b	721401	Yes	c	Yes	Pailachhanpur	2046
No	No	No	No	a	b	b	721401	Yes	c	Yes	Kulalpada	2047
No	No	No	No	a	c	c	721401	Yes	c	Yes	Jamalpur	2048
No	No	No	No	a	b	b	721401	Yes	b	Yes	Matalpur	2049
No	No	No	No	a	c	c		Yes	b	Yes	Badalpur	2050
No	No	No	No	a	b	b	721401	Yes	b	Yes	Lachhanpur	2051
No	No	No	No	a	c	c	721401	Yes	b	Yes	Pota Pokhuria Anantarautba	2052
No	No	No	No	a	c	c	721401	Yes	b	Yes	Samudrapur	2053
No	No	No	No			c	721401	b	c	Yes	Samudrapur Jalpai	2054
											Machnendatur Jalpai	2055
No	Yes	Yes	No	a	b	b	721401	b	c	Yes	Machhalandapur	2056
No	Yes	Yes	No	a	b	b	721401	a	b	Yes	Damudarpur Jalpai	2057
No	Yes	Yes	No	a	b	b	721401	a	b	Yes	Serpurjalpai	2058
No	Yes	Yes	No	a	b	b	721401	b	b	Yes	Dakshin Sherpur	2059
No	Yes	Yes	No	a	b	b	721401	b	b	Yes	Damodarpur	2060
Yes	No	Yes	No	a	b	b	721401	b	c	Yes	Padmaput Chhakubanarbar	2061
No	Yes	Yes	No	a	b	b	721401	b	b	Yes	Pateshwarpur	2062
No	Yes	Yes	No	a	b	b	721401	a	b	Yes	Purushottampur Puridasbar	2063
No	Yes	Yes	No	a	b	b	721401	b	c	Yes	Jharkoshbar	2064
Yes	Yes	No	No	a		c	721450	b	c	Yes	Raghusardar Bar Jalpai	2065
No	No	Yes	No	a	b	b		b	c	Yes	Purushottampur	2066
Yes	No	Yes	No	b	a	b	721401	b	c	b	Madhab Pattanayak Bar	2067
No	Yes	Yes	No	a	b	b	721453	b	b	Yes	Madhabpur	2068
No	No	Yes	No	a	b	b		b	b	Yes	Purushottampur	2069
No	Yes	Yes	No	a	b	b	721401	a	b	Yes	Amadpur	2070
No	Yes	Yes	No	a	b	b	721401	b	b	Yes	Batipur	2071
No	Yes	Yes	No	a	b	b	721401	b	b	Yes	Bara Rammaiti Bar	2072
No	No	No	No	a	b	b	721401	Yes	b	Yes	Ektarpur	2073

Communication and transport facilities (If amenities available code -Yes is given except for Village Pin Code ,If not available within the village , the distance range code viz; a for < 5 Kms, b for 5-10 Kms and c for 10+ kms of nearest place where facility is available is given).													Village connected to highway (If amenities available code viz; a for < 5 Kms, b for 5-10 Kms and c for 10+ kms of nearest place where facility is available is given).			
Serial Number	Name of Village	Internet cafes/ Common service centre (CSC)	Private courier facility	Bus service (Public & Private)	Railway stations	Auto/Modified Autos	Taxis and Vans	Tractors	Cycle-pulled rickshaws(Manual & Machine driven)	Carts driven by animals	Sea /River ferry service	Connected to national highway(NH)	Connected to state highway(SH)	Connected to major district road (MDR)	Connected to others district road	Pucca roads
1	2	58	59	60	61	62	63	64	65	66	67	68	69	70	71	72
2031	Laudanda	b	b	a	c	b	Yes	b	Yes	b	c	a	a	a	a	a
2032	Chhatradhara	a	a	Yes	c	Yes	Yes	Yes	Yes	c	c		Yes	a	a	Yes
2033	Srirampur	b	b	Yes	c	b	Yes	Yes	Yes	c	c	c	Yes		Yes	Yes
2034	Banamali Pur	a	a	a	c	a	Yes	Yes	Yes	c	c	c	c	a	a	a
2035	Jagannathpur 2Nd Part	a	a	a	c	a	Yes	a	Yes	c	c	c	c	a	a	a
2036	Janubasan	c	b	a	c	a	Yes	a	Yes	c	c	c	c	a		Yes
2037	Bankaberya	a	a	a	c	a	Yes	Yes	Yes	c	c	c	c	a	a	a
2038	Kandarpapur	a	b	a	c	a	a	a	Yes	c	c	c	c	a		a
2039	Kulaipadima	a	a	a	c	a	Yes	a	Yes	c	c	c	c	a	a	Yes
2040	Keoranala	b	b	a	c	b	a	a	Yes	c	c	c	c	a	a	a
2041	Ramchandrapur	a	b	Yes	c	c	Yes	Yes	a	c	c	c	c	a	a	a
2042	Baidyahanana	a	b	a	b	b	a	a	Yes	c	c	c	c	a	a	a
2043	Payrachali	a	b	a	b	b	Yes	a	Yes	c	c	c	c	a	a	a
2044	Satberia	a	b	a	b	b	a	a	Yes	c	c	c	c	a	a	a
2045	Gobindapur	a	b	a	c	a	a	a	Yes	c	c	c	c	a	a	a
2046	Pailachhanpur	a	b	a	c	b	Yes	a	Yes	c	c	c	c	a	a	a
2047	Kulalpada	a	b	b	c	b	a	a	Yes	c	c	c	c	b	a	a
2048	Jamalpur	a	c	a	c	c	a	a	Yes	c	c	c	c	b	a	b
2049	Matalpur	a	b	b	c	b	a	a	a	c	c	c	c	b	a	b
2050	Badalpur	a	c	b	c	b	a	a	Yes	c	c	c	c	b	b	a
2051	Lachhanpur	a	c	b	c	b	a	a	Yes	c	c	c	c	b	b	b
2052	Pota Pokhuria Anantarautba	a	c	b	c	c	a	a	Yes	c	c	c	c	b	b	b
2053	Samudrapur	a	c	b	c	c	a	a	Yes	c	c	c	c	b	b	b
2054	Samudrapur Jalpai	c	b	b	c	c	a	a	Yes	c	c					b
2055	Machnendatur Jalpai															
2056	Machhalandapur	b	b	b	b	b	Yes	a	Yes	c	c	c	c	b		b
2057	Damudarpur Jalpai	b	b	b	b	b	Yes	b	Yes	c	c	c	c	b		a
2058	Serpurjalpai	b	b	b	b	b	Yes	b	Yes	c	c	c	c	b		a
2059	Dakshin Sherpur	c	b	b	c	b	Yes	b	Yes	c	Yes	c	c			a
2060	Damodarpur	b	b	b	b	b	a	a	Yes	c	c	c	c	b		a
2061	Padmaput Chhakubanarbar	c	b	b	c	b	a	b	Yes	c	c	c	c			a
2062	Pateshwarpur	a	b	b	b	b	a	b	Yes	c	c	c	c	b		a
2063	Purushottampur Puridasbar	b	b	b	b	b	Yes	b	Yes	c	c	c	c	b		a
2064	Jharkoshbar	c	b	b	c	b	a	b	Yes	c	Yes	c	c			a
2065	Raghusardar Bar Jalpai	c	b	b	b	c	Yes	a	Yes	c	c	c		b	b	b
2066	Purushottampur	b	b	b	c	b	a	b	Yes	c	c	c	c	b	a	a
2067	Madhab Pattanayak Bar	b	b	b	b	b	a	b	Yes	c	c	c	c	b	a	a
2068	Madhabpur	b	b	b	b	b	Yes	b	Yes	c	c	c	c	b		a
2069	Purushottampur	b	b	b	c	b	a	b	Yes	c	Yes	c	c			a
2070	Amadpur	c	b	b	b	b	Yes	b	Yes	c	c	c	c			a
2071	Batipur	c	b	b	c	b	Yes	b	Yes	c	c	c	c			a
2072	Bara Rammaiti Bar	a	b	b	b	b	a	b	a	c	c	c	c	b		a
2073	Ektarpur	a	b	b	c	b	a	b	Yes	c	c	c	c	b	b	b

ys,village roads, banks & credit societies
 :-Yes is given, If not available within the
 code viz; a for < 5 Kms, b for 5-10 Kms
 place where facility is available is given).

Availability of miscellaneous facilities (If amenities available code -Yes is given, If not
 available within the village , the distance range code viz; a for < 5 Kms, b for 5-10 Kms
 and c for 10+ kms of nearest place where facility is available is given).

73	74	75	76	77	78	79	80	81	82	83	84	85	86	87	Name of Village	Serial Number
Yes	a	c	Yes	b	b	c	a	b	Yes	a	c	a	Yes	Yes	Laudanda	2031
Yes			Yes	a	a	c	Yes	a	c	Yes	a	a	a	Yes	Chhatradhara	2032
Yes	Yes	b	Yes	a	a	c	Yes	a	c	a	b	Yes	Yes	Yes	Srirampur	2033
a				a	a	c	Yes	a	c	b	a	Yes	Yes	Yes	Banamali Pur	2034
a				a	a	c	Yes	Yes	c	Yes	a	Yes	Yes	Yes	Jagannathpur 2Nd Part	2035
a	a	Yes	a	Yes	a	c	Yes	a	c	a	a	a	a	Yes	Janubasan	2036
a	a	a	a	a	a	c	Yes	a	c	a	a	Yes	Yes	Yes	Bankaberya	2037
Yes	a	a	a	a	a	c	Yes	a	c	a	a	Yes	Yes	Yes	Kandarpapur	2038
a				a	a	c	a	a	c	a	a	a	a	Yes	Kulaipadima	2039
a				a	b	c	Yes	a	c	b	b	Yes	Yes	Yes	Keoranala	2040
a				a	a	c	Yes	Yes	c	a	a	Yes	Yes	Yes	Ramchandrapur	2041
a				b	b	c	Yes	a	c	b	b	a	a	Yes	Baidyahanana	2042
a				b	b	c	Yes	a	c	a	b	Yes	Yes	Yes	Payrachali	2043
a				b	b	c	Yes	a	c	a	b	Yes	Yes	Yes	Satberia	2044
a				a	b	c	Yes	a	c	a	b	a	a	Yes	Gobindapur	2045
a				a	b	Yes	Yes	a	c	a	b	Yes	Yes	Yes	Pailachhanpur	2046
a				a	b	c	Yes	a	c	a	b	Yes	Yes	Yes	Kulalpada	2047
a				a	b	c	Yes	a	c	a	c	a	a	Yes	Jamalpur	2048
a				a	b	c	Yes	a	c	a	b	Yes	Yes	Yes	Matalpur	2049
a		Yes		a	b	c	Yes	a	c	a	c	Yes	Yes	Yes	Badalpur	2050
a						c	Yes	a	c	a	a	Yes	Yes	Yes	Lachhanpur	2051
a				a	c	c	Yes	a	c	a	b	Yes	Yes	Yes	Pota Pokhuria Anantarautba	2052
a	b			a	c	c	Yes	a	c	a	b	Yes	Yes	Yes	Samudrapur	2053
a						c	Yes	Yes	Yes	Yes	Yes	Yes	Yes	Yes	Samudrapur Jalpai	2054
															Machnendatur Jalpai	2055
Yes	a	Yes	b	a	b	c	Yes	b	c	b	b	Yes	Yes	Yes	Machhalandapur	2056
Yes		Yes		b	b	c	a	a	c	a	a	a	a	Yes	Damudarpur Jalpai	2057
a	a			a	b	c	Yes	a	c	Yes	Yes	a	Yes	Yes	Serpurjalpai	2058
Yes				b	b	b	Yes	a	c	a	a	a	a	a	Dakshin Sherpur	2059
Yes	a	Yes	b	a	b	c	Yes	b	c	b	b	Yes	Yes	Yes	Damodarpur	2060
Yes				b	b	c	Yes	a	c	a	a	a	a	Yes	Padmaput Chhakubanarbar	2061
Yes	a			a	b	c	Yes	a	c	Yes	Yes	Yes	Yes	Yes	Pateshwarpur	2062
Yes	a			a	b	c	Yes	a	c	Yes	Yes	Yes	Yes	Yes	Purushottampur Puridasbar	2063
Yes				b	b	b	Yes	a	c	a	a	a	a	Yes	Jharkoshbar	2064
a						c	Yes	Yes	c	Yes	Yes	Yes	Yes	Yes	Raghusardar Bar Jalpai	2065
Yes	a	Yes	Yes	b	b	c	Yes	a	c	a	a	b	b	b	Purushottampur	2066
Yes	a	a	b	b	b	c	a	a	c	a	b	a	a	b	Madhab Pattanayak Bar	2067
a	b	Yes	b	b	b	c	Yes	a	c	a	b	a	a	b	Madhabpur	2068
Yes				b	b	b	Yes	a	c	a	b	a	a	Yes	Purushottampur	2069
Yes				b	b	b	Yes	a	c	a	a	a	a	Yes	Amadpur	2070
Yes				b	b	c	Yes	a	c	a	a	a	a	Yes	Batipur	2071
a	a			a	b	c	Yes	a	c	Yes	Yes	Yes	Yes	Yes	Bara Rammaiti Bar	2072
a				a	b	c	Yes	a	c	a	a	Yes	Yes	Yes	Ektarpur	2073

Availability of miscellaneous facilities (If amenities available code -Yes is given, If not available within the village , the distance range code viz; a for < 5 Kms, b for 5-10 Kms and c for 10+ kms of nearest place where facility is available is given).												Availability of electricity (Yes/No)			
Serial Number	Name of Village	ASHA (Accredited Social Health Activist)	Community centre with/without TV	Sports Field,	Sports Club / Recreation Centre	Cinema / Video Hall	Public Library	Public Reading Room	Newspaper Supply	Assembly Polling station	Birth & Death Registration Office	Power Supply for Domestic Use (ED)	Power Supply for Agricultural Use (EAG)	Power Supply for Commercial Use (EC)	Power Supply for All Uses (EA)
1	2	88	89	90	91	92	93	94	95	96	97	98	99	100	101
2031	Laudanda	Yes	b	b	b	b	b	b	Yes	a	a	Yes	Yes	Yes	Yes
2032	Chhatradhara	Yes	Yes	Yes	Yes	a	a	Yes	Yes	a	a	Yes	Yes	Yes	Yes
2033	Srirampur	Yes	Yes	a	a	a	a	a	a	Yes	a	Yes	Yes	Yes	Yes
2034	Banamali Pur	Yes	a	a	a	a	a	Yes	Yes	Yes	b	Yes	No	Yes	No
2035	Jagannathpur 2Nd Part	Yes	Yes	a	a	a	a	a	a	Yes	b	Yes	No	No	No
2036	Janubasan	Yes	a	a	a	a	a	a	Yes	a	a	Yes	No	No	No
2037	Bankaberya	Yes	a	Yes	Yes	a	a	a	Yes	Yes	b	Yes	No	Yes	No
2038	Kandarpapur	Yes	a	a	a	a	a	a	Yes	Yes	a	Yes	No	No	No
2039	Kulaipadima	Yes	a	a	a	a	a	a	Yes	Yes	a	Yes	No	Yes	No
2040	Keoranala	Yes	b	b	b	b	a	a	a	a	b	Yes	No	No	No
2041	Ramchandrapur	Yes	a	a	a	a	a	a	Yes	Yes	a	Yes	No	No	No
2042	Baidyahrana	Yes	b	a	b	b	b	b	a	a	a	Yes	No	No	No
2043	Payrachali	Yes	b	Yes	b	b	b	b	a	Yes	a	Yes	No	No	No
2044	Satberia	Yes	b	a	b	b	b	b	a	a	a	Yes	No	No	No
2045	Gobindapur	Yes	b	a	b	b	b	b	a	a	a	Yes	No	No	No
2046	Pailachhanpur	Yes	b	a	b	b	b	b	a	Yes	a	Yes	No	No	No
2047	Kulalpada	Yes	b	a	b	b	b	b	a	Yes	a	Yes	No	No	No
2048	Jamalpur	Yes	Yes	b	b	b	b	b	a	a	a	Yes	No	Yes	No
2049	Matalpur	Yes	Yes	a	a	b	b	b	a	a	a	Yes	No	No	No
2050	Badalpur	Yes	c	Yes	c	c	c	c	a	Yes	a	Yes	No	No	No
2051	Lachhanpur	Yes	c	a	a	b	c	c	a	Yes	a	Yes	No	No	No
2052	Pota Pokhuria Anantarautba	Yes	c	a	a	c	c	c	Yes	Yes	a	Yes	No	No	No
2053	Samudrapur	Yes	c	a	c	c	c	c	a	Yes	a	Yes	No	Yes	No
2054	Samudrapur Jalpai	Yes	Yes	Yes	Yes	Yes	Yes	Yes	Yes	Yes	Yes	Yes	No	No	No
2055	Machnendatur Jalpai														
2056	Machhalandapur	Yes	a	a	Yes	b	b	b	Yes	a	b	Yes	No	No	No
2057	Damudarpur Jalpai	Yes	Yes	Yes	b	b	b	b	a	a	b	Yes	No	No	No
2058	Serpurjalpai	Yes	a	b	b	b	b	b	Yes	a	b	Yes	No	No	No
2059	Dakshin Sherpur	Yes	Yes	b	b	b	b	b	Yes	a	a	Yes	No	No	No
2060	Damodarpur	Yes	b	b	b	b	b	b	Yes	a	b	Yes	No	No	No
2061	Padmaput Chhakubanarbar	Yes	a	b	b	b	b	b	Yes	a	a	Yes	No	No	No
2062	Pateshwarpur	Yes	a	b	b	b	b	b	Yes	a	a	Yes	No	No	No
2063	Purushottampur Puridasbar	Yes	Yes	a	b	b	b	a	Yes	a	b	Yes	No	No	No
2064	Jharkoshbar	Yes	b	b	b	b	b	b	Yes	a	a	Yes	No	No	No
2065	Raghusardar Bar Jalpai	Yes	Yes	Yes	Yes	Yes	Yes	Yes	Yes	Yes	Yes	Yes	Yes	Yes	Yes
2066	Purushottampur	b	b	a	b	b	b	b	Yes	a	b	Yes	No	No	No
2067	Madhab Pattanayak Bar	b	a	a	b	b	b	b	Yes	a	a	Yes	No	No	No
2068	Madhabpur	b	b	b	b	b	b	b	Yes	a	a	Yes	No	No	No
2069	Purushottampur	Yes	b	b	b	b	b	b	Yes	a	a	Yes	No	No	No
2070	Amadpur	Yes	a	b	b	b	a	b	Yes	a	a	Yes	No	No	No
2071	Batipur	Yes	a	b	b	b	a	b	Yes	a	a	Yes	No	No	No
2072	Bara Rammaiti Bar	Yes	a	b	b	b	b	b	Yes	a	b	Yes	No	No	No
2073	Ektarpur	Yes	b	a	b	b	b	b	a	a	a	Yes	No	No	No

Nearest Town		Land Use							
		Area under different types of land use (in hectares rounded up to one decimal place)							
Name	Distance range code i.e. a for < 5 Kms, b for 5-10 Kms and c for 10+ kms .	Forests	Area under Non-agricultural Uses	Barren and Un-cultivable land	Permanent Pastures and Other Grazing Lands	Land Under Miscellaneous Tree Crops etc.	Culturable Waste Land	Name of Village	Serial Number
102	103	104	105	106	107	108	109	2	1
CONTAI	a	0	2.5	0	0	0	0	Laudanda	2031
CONTAI	a	0	2.7	0	0	0	0	Chhatradhara	2032
CONTAI	a	0	6.2	0	0	0	0	Srirampur	2033
CONTAI	a	0	10.8	0	0	0	0	Banamali Pur	2034
CONTAI	a	0	1	0	0	0	0	Jagannathpur 2Nd Part	2035
CONTAI	c	0	1.3	0	0	0	0	Janubasan	2036
CONTAI	a	0	8	0	0	0	0	Bankaberya	2037
CONTAI	a	0	4.6	0	0	0	0	Kandarpapur	2038
CONTAI	b	0	1	0	0	0	0	Kulaipadima	2039
CONTAI	b	0	10	0	0	0	0	Keoranala	2040
CONTAI	b	0	11.1	0	0	0	0	Ramchandrapur	2041
CONTAI	b	0	10	0	0	0	0	Baidyahanana	2042
CONTAI	b	0	5	0	0	0	0	Payrachali	2043
CONTAI	b	0	4.1	0	0	0	0	Satberia	2044
CONTAI	b	0	10	0	0	0	0	Gobindapur	2045
CONTAI	b	0	12	0	0	0	0	Pailachhanpur	2046
CONTAI	b	0	9	0	0	0	0	Kulapada	2047
CONTAI	b	0	7	0	0	0	0	Jamalpur	2048
CONTAI	c	0	2	0	0	0	0	Matalpur	2049
CONTAI	c	0	1	0	0	0	0	Badalpur	2050
CONTAI	c	0	10	0	0	0	0	Lachhanpur	2051
CONTAI	b	0	20	0	0	0	0	Pota Pokhuria Anantarautba	2052
CONTAI	c	0	25	0	0	0	0	Samudrapur	2053
		0	7	0	0	0	0	Samudrapur Jalpai	2054
		0	3.1	0	0	0	0	Machnendatur Jalpai	2055
CONTAI	b	0	5.2	0	0	0	0	Machhalandapur	2056
CONTAI	b	0	1.8	0	0	0	0	Damudarpur Jalpai	2057
CONTAI	b	0	4.1	0	0	0	0	Serpurjalpai	2058
CONTAI	b	0	6.8	0	0	0	0	Dakshin Sherpur	2059
CONTAI	b	0	1	0	0	0	0	Damodarpur	2060
CONTAI	b	0	3	0	0	0	0	Padmaput Chhakubanarbar	2061
CONTAI	b	0	3	0	0	0	0	Pateshwarpur	2062
CONTAI	b	0	7.5	0	0	0	0	Purushottampur Puridasbar	2063
CONTAI	b	0	2.5	0	0	0	0	Jharkoshbar	2064
CONTAI	b	0	15	0	0	0	0	Raghusardar Bar Jalpai	2065
CONTAI	b	0	1.8	0	0	0	0	Purushottampur	2066
CONTAI	b	0	3.3	0	0	0	0	Madhab Pattanayak Bar	2067
CONTAI	b	0	6.5	0	0	0	0	Madhabpur	2068
CONTAI	b	0	0.8	0	0	0	0	Purushottampur	2069
CONTAI	b	0	4.6	0	0	0	0	Amadpur	2070
CONTAI	b	0	4.7	0	0	0	0	Batipur	2071
CONTAI	b	0	3.2	0	0	0	0	Bara Rammaiti Bar	2072
CONTAI	b	0	10.5	0	0	0	0	Ektarpur	2073

Land Use											
Area under different types of land use (in hectares rounded up to one decimal place)							Area irrigated by source (in hectare).				
Serial Number	Name of Village	Fallow lands other than current fallows	Current Fallows	Net Area Sown	Total Irrigated Land Area	Total Un-irrigated Land Area	Canals (C)	Wells/Tube-wells(W/TW)	Tanks/Lakes(T/L)	Water Falls(WF)	Others(O)
1	2	110	111	112	113	114	115	116	117	118	119
2031	Laudanda	0	0	53.4	4.5	48.9	0	4.5	0	0	0
2032	Chhatradhara	0	0	42.9	6.5	36.4	0	6.5	0	0	0
2033	Srirampur	0	0	144.4	18.2	126.2	0	18.2	0	0	0
2034	Banamali Pur	0	0	21	6	15	0	6	0	0	0
2035	Jagannathpur 2Nd Part	0	0	43.8	31.2	12.6	0	31.2	0	0	0
2036	Janubasan	0	0	25	9	16	0	0	0	0	9
2037	Bankaberya	0	0	54	24	30	0	0	0	0	24
2038	Kandarpapur	0	0	58	18	40	0	0	0	0	18
2039	Kulaipadima	0	0	20.2	15	5.2	0	0	0	0	15
2040	Keorana	0	0	87.2	14	73.2	0	0	0	0	14
2041	Ramchandrapur	0	0	46.8	10.9	35.9	0	0	0	0	10.9
2042	Baidyahanana	0	0	26.8	10	16.8	0	0	0	0	10
2043	Payrachali	0	0	18.7	4.7	14	0	0	0	0	4.7
2044	Satberia	0	0	31.9	15.7	16.2	0	0	0	0	15.7
2045	Gobindapur	0	0	32.6	10.9	21.7	0	0	0	0	10.9
2046	Pailachhanpur	0	0	92.7	27	65.7	0	0	0	0	27
2047	Kulalpada	0	0	36.3	9	27.3	0	0	0	0	9
2048	Jamalpur	0	0	32.2	9.8	22.4	0	0	0	0	9.8
2049	Matalpur	0	0	8.5	4	4.5	0	0	0	0	4
2050	Badalpur	0	0	24.8	9	15.8	0	8	0	0	1
2051	Lachhanpur	0	0	99.7	29.7	70	0	0	0	0	29.7
2052	Pota Pokhuria Anantarautba	0	0	103.6	28.8	74.8	0	0	0	0	28.8
2053	Samudrapur	0	0	111	9	102	0	0	0	0	9
2054	Samudrapur Jalpai	0	0	92.7	3	89.7	0	0	0	0	3
2055	Machnendatur Jalpai	0	0	26	11	15	0	10	0	0	1
2056	Machhalandapur	0	0	114	14	100	0	0	0	0	14
2057	Damudarpur Jalpai	0	0	41	11	30	0	0	0	0	11
2058	Serpurjalpai	0	0	56	2	54	0	0	0	0	2
2059	Dakshin Sherpur	0	0	60	10	50	0	0	0	0	10
2060	Damodarpur	0	0	22.1	17	5.1	0	0	0	0	17
2061	Padmaput Chhakubanarbar	0	0	57.3	17	40.3	0	0	0	0	17
2062	Pateshwarpur	0	0	51.9	13	38.9	0	0	0	0	13
2063	Purushottampur Puridasbar	0	0	63	12	51	0	0	0	0	12
2064	Jharkoshbar	0	0	21	5	16	0	0	0	0	5
2065	Raghusardar Bar Jalpai	0	0	148.9	5	143.9	0	0	0	0	5
2066	Purushottampur	0	0	18	8	10	0	0	0	0	8
2067	Madhab Pattanayak Bar	0	0	30	5	25	0	0	0	0	5
2068	Madhabpur	0	0	60.7	17	43.7	0	0	0	0	17
2069	Purushottampur	0	0	9	7	2	0	0	0	0	7
2070	Amadpur	0	0	24	10	14	0	0	0	0	10
2071	Batipur	0	0	55	17	38	0	0	0	0	17
2072	Bara Rammaiti Bar	0	0	37	17	20	0	0	0	0	17
2073	Ektarpur	0	0	108.9	25.6	83.3	0	0	0	0	25.6

Name of three most important commodities manufactured			Name of Village	Serial Number
First	Second	Third		
120	121	122	2	1

Laudanda	2031
Chhatradhara	2032
Srirampur	2033
Banamali Pur	2034
Jagannathpur 2Nd Part	2035
Janubasan	2036
Bankaberya	2037
Kandarpapur	2038
Kulaipadima	2039
Keoranala	2040
Ramchandrapur	2041
Baidyahanana	2042
Payrachali	2043
Satberia	2044
Gobindapur	2045
Pailachhanpur	2046
Kulalpada	2047
Jamalpur	2048
Matalpur	2049
Badalpur	2050
Lachhanpur	2051
Pota Pokhuria Anantaraubta	2052
Samudrapur	2053
Samudrapur Jalpai	2054
Machnendatur Jalpai	2055
Machhalandapur	2056
Damudarpur Jalpai	2057
Serpurjalpai	2058
Dakshin Sherpur	2059
Damodarpur	2060
Padmaput Chhakubanarbar	2061
Pateshwarpur	2062
Purushottampur Puridasbar	2063
Jharkoshbar	2064
Raghusardar Bar Jalpai	2065
Purushottampur	2066
Madhab Pattanayak Bar	2067
Madhabpur	2068
Purushottampur	2069
Amadpur	2070
Batipur	2071
Bara Rammaiti Bar	2072
Ektarpur	2073

Census of India 2011
Amenities and Land use

Serial Number	Name of Village	Location code no.	Total area of the village (in hectares rounded up to one decimal place)	Total population (2011 census)	Number of households (2011 census)	Number of educational amenities available in village, the distance range code viz; a for 0-5 kms, b for 5-10 kms, c for 10+ kms of nearest place where facility is available							
						Pre-Primary school (PP)	Primary school (P)	Middle school (M)	Secondary School (S)	Senior Secondary school (SS)	Degree college of arts science & commerce (ASC)	Engineering college(EC)	Medical college (MC)
1	2	3	4	5	6	7	8	9	10	11	12	13	14
2074	Bhandu Basan	346208	87.5	1014	230	2	1	1	a	a	b	c	b
2075	Nayaput	346209	147.3	2372	544	3	2	1	1	1	b	c	b
2076	Panipia	346210	40.5	666	168	1	1	1	a	a	a	c	b
2077	Paschim Chechura Put	346211	56.1	662	164	2	1		a	a	b	c	b
2078	Baksipur	346212	163.6	2788	657	3	3		a	a	b	b	b
2079	Damudarpur	346213	100.5	901	203	1	1				b	b	b
2080	Baliarpur	346214	87.4	606	125	2	1	1	a	a	a	a	a
2081	Fatepur	346215	43.9	520	115	1	1		a	a	a	b	a
2082	Amartalya	346216	91.8	595	153	1	1		a	a	b	b	b
2083	Balbhadrapur	346217	83.6	732	155	1	1	1	a	a		c	c
2084	Narasingapur	346218	64.3	605	130	1	1		a	a	a	b	a
2085	Durgapur	346219	70.4	1127	272	1	1		a	a	a	b	a
2086	Chandanpur	346220	47.3	422	102	2	1	1	1	1	a	b	a
2087	Jamna Madhusudan Bar	346221	39	454	98	1	1		a	a	a	b	a
2088	Baghmari	346222	36	502	110	a	a		a	a	a	b	a
2089	Gahira Bar	346223	24.5	229	49								
2090	Chuaphali	346224	95.5	737	158	1	1						
2091	Dakshin Darua	346225	96	209	35	1	1	1					1
2092	Dakshin Rampur	346226	55.1	685	147	a	a		a	a	a	b	a
2093	Dakshin Gopinathpur	346227	51.5	751	140	1	1	1					
2094	Barachun Fali	346228	21.5	704	149								
2095	Khikina	346229	25.5	344	69	b	b	b	b	b	b	b	b
2096	Benipur	346230	26.2	277	71	1	1						
2097	Kandarapur Sanniyasi Bar	346231	46	290	74								
2098	Hamirpur	346232	19.6	287	60	1	1		a	a	a	b	a
2099	Hugli	346233	40.6	407	85	1	1						
2100	Subdi	346234	41.1	574	129	1	1	c	b	b	b	b	b
2101	Pather Ghata	346235	22.4	430	103	b	a			a	b		
2102	Dakshin Dauki	346236	47.8	735	163	1	1				1		
2103	Puan Bali Bar	346237	34.5	758	161	1	1			a	b		
2104	Majila Pur	346238	189.3	2937	653	2	2	1	1	1			
2105	Karanji	346239	157.1	1141	257	1	1	1	b	b	b	c	b
2106	Dakshin Gobinda Pur	346240	17.1	15	4	a	a		a	a	b	c	b
2107	Sujanbhunia Bar	346241	9.8	41	10	1	1		a	a	b	c	b
2108	Raghu Sardar Bar	346242	47.9	238	48	1	1	b	c	c	c	c	c
2109	Purba Ram Chandra Pur	346243	55.8	668	162	1	1						
2110	Shilampur	346244	33.7	166	45	1	1	c	b	c			
2111	Shilampur	346245	47.8	548	149	1	1	a	a	a	a	a	a
2112	Bachhipur Bar	346246	29.2	271	59	1	1	b	b	b	c	c	c
2113	Narayanpur	346247	29.5	160	33								
2114	Maharampur	346248	22.1	17	4	1	1						
2115	Baguran Jalpai	346249	300.3	1573	345	1	1						
2116	Baguran	346250	38.1	281	63				1				

- Village Directory

(As in 2009)

le. (If not available within the < 5 Kms, b for 5-10 Kms and c cility is available is given).					Number of Medical Amenities available. (If not available within the village , the distance range code viz; a for < 5 Kms, b for 5-10 Kms and c for 10+ kms of nearest place where facility is available is given).													
Management institute (MI)	Polytechnic (Pt)	Vocational training school /ITI	Non-formal training centre (NFTC)	Special school for disabled (SSD)	Others (specify)	Community health centre (CHC)	Primary health centre (PHC)	Primary health sub centre (PHS)	Maternity and child welfare centre (MCW)	T.B. clinic (TBC)	Hospital-allopathic (HA)	Hospital-alternative medicine (HO)	Dispensary (D)	Veterinary hospital (VH)	Mobile health clinic (MHC)	Family welfare centre (FWC)	Name of Village	Serial Number
15	16	17	18	19	20	21	22	23	24	25	26	27	28	29	30	31	2	1
b	c	a	c	c		a	a	a	b	b	b	b	b	b	b	c	Bhandu Basan	2074
b	c	1	c	c			1	1	b	b	b	b	b	b	b	c	Nayaput	2075
b	c	a	b	b		b	a	a	b	a	a	a	b	b	b	b	Panipia	2076
b	c	a	c	c		a	a	a	b	b	b	b	b	b	b	c	Paschim Chechura Put	2077
b	b	a	b	b		a	b	1	b	b	a	b	b	b		b	Baksipur	2078
b	b	a	b	b		b	a	a	b	b	a	b	a	a	b	b	Damudarpur	2079
a	b	a	b	b		a	a	a	a	a	a	a	a	a	a	b	Baliarpur	2080
a	b	a	b	b		a	a	a	a	a	a	a	a	a	a	b	Fatepur	2081
b	b	a	c	c		a	a	a	b	a	a	b	b	b	b	b	Amartalya	2082
b	b	a	c	c		a	b	b	b	b	b	b	b	b	b	c	Balbhadrapur	2083
a	b	a	a	a		a	a	1	a	a	a	a	a	a	a	a	Narasingapur	2084
a	b	a	b	b		b	b	a	a	a	b	a	a	a	a	a	Durgapur	2085
a	b	a	b	b		a	a	b	b	a	a	b	a	a	a	b	Chandanpur	2086
a	b	a	b	b		a	a	a	a	a	a	a	a	a	a	a	Jamna Madhusudan Bar	2087
a	b	a	b	b		a	a	a	a	a	a	a	a	a	a	b	Baghmari	2088
																	Gahira Bar	2089
																	Chuaphali	2090
	1					1	1										Dakshin Darua	2091
a	b	a	b	b		a	a	a	a	a	a	a	a	a	a	b	Dakshin Rampur	2092
																	Dakshin Gopinathpur	2093
																	Barachun Fali	2094
b	b	b	b	b	b		a	a	c		c						Khikina	2095
									1								Benipur	2096
																	Kandarapur Sanniyasi Bar	2097
a	b	b	b	b		b	a	b	b	a	b	b	a	b	b	b	Hamirpur	2098
																	Hugli	2099
b	b	c	b	a													Subdi	2100
	b							a		b	b		a				Pather Ghata	2101
	b							a		b	b			1			Dakshin Dauki	2102
	b							1			1		1	1			Puan Bali Bar	2103
																	Majila Pur	2104
b	c	b	c	c		a	b	a	b	b	b	b	b	b	b	c	Karanji	2105
b	c	a	c	c		a	a	a	b	b	b	b	b	b	b	b	Dakshin Gobinda Pur	2106
b	c	a	c	c		a	a	a	b	b	b	b	b	b	b	c	Sujanbhunia Bar	2107
c	b	c	c	b		b	b	b	b	c	c	c	b	c	b	c	Raghu Sardar Bar	2108
						c	a	a	c	a	c	c	c	c	a	c	Purba Ram Chandra Pur	2109
c	c	c	c	c		c	c	a	c	c	c	c	a	c	b	c	Shilampur	2110
a	a	a	a	a	a												Shilampur	2111
c	c	c	c	b													Bachhipur Bar	2112
																	Narayanpur	2113
						c	c	a	b	a	c	c	c	c	a	c	Maharampur	2114
																	Baguran Jalpai	2115
																	Baguran	2116

Serial Number	Name of Village	Number of Non-Government Medical Amenities available.							Availability of drinking water - Yes / No							
		Charitable non Govt. hospital/Nursing home.	Medical practitioner with MBBS Degree	Medical practitioner with other degree	Medical practitioner with no degree	Traditional practitioner and faith healer	Medicine Shop	Others	Tap water (Treated/Untreated)	Well water (Covered / Uncovered well)	Hand Pump	Tube wells / Bore well	Spring	River / Canal	Tank / Pond / Lake	Others
1	2	32	33	34	35	36	37	38	39	40	41	42	43	44	45	46
2074	Bhandu Basan	0	0	0	0	0	0	0	No	No	No	Yes	No	No	Yes	No
2075	Nayaput	0	0	0	0	0	0	0	No	No	Yes	No	No	Yes	Yes	No
2076	Panipia	0	0	0	0	0	0	0	No	No	Yes	No	No	Yes	No	No
2077	Paschim Chechura Put	0	0	0	0	0	0	0	No	No	Yes	Yes	No	No	Yes	No
2078	Baksipur	0	0	0	0	0	0	0	No	No	Yes	Yes	No	No	Yes	No
2079	Damudarpur	0	0	0	0	0	0	0	No	No	Yes	Yes	No	Yes	Yes	No
2080	Baliarpur	0	0	0	0	0	0	0	No	No	No	Yes	No	Yes	Yes	No
2081	Fatepur	0	0	0	0	0	0	0	No	No	Yes	Yes	No	Yes	No	No
2082	Amartalya	0	0	0	0	0	0	0	No	No	Yes	No	No	No	No	Yes
2083	Balbhadrapur	0	0	0	0	0	0	0	No	No	Yes	Yes	No	No	Yes	No
2084	Narasingapur	0	0	0	0	0	0	0	No	No	Yes	Yes	No	Yes	No	No
2085	Durgapur	0	0	0	0	0	0	0	No	No	No	Yes	No	Yes	Yes	No
2086	Chandanpur	0	0	0	0	0	0	0	No	No	Yes	Yes	No	No	No	No
2087	Jamna Madhusudan Bar	0	0	0	0	0	0	0	No	No	No	Yes	No	Yes	No	No
2088	Baghmari	0	0	0	0	0	0	0	No	No	No	Yes	No	No	No	No
2089	Gahira Bar	0	0	0	0	0	0	0	No	No	Yes	No	No	No	Yes	No
2090	Chuaphali	0	0	0	0	0	0	0	No	No	Yes	No	No	No	Yes	No
2091	Dakshin Darua	0	0	0	0	0	1	0	No	No	Yes	No	No	Yes	Yes	No
2092	Dakshin Rampur	0	0	0	0	0	0	0	No	No	No	Yes	No	No	No	No
2093	Dakshin Gopinathpur	0	0	0	0	0	0	0	No	No	Yes	No	No	No	Yes	No
2094	Barachun Fali	0	0	0	0	0	0	0	No	No	Yes	No	No	No	Yes	No
2095	Khikina	0	0	0	0	0	0	0	No	No	Yes	No	No	No	No	No
2096	Benipur	0	0	0	0	0	0	0	No	No	Yes	No	No	No	No	No
2097	Kandarapur Sanniyasi Bar	0	0	0	0	0	0	0	No	No	Yes	No	No	No	Yes	No
2098	Hamirpur	0	0	0	0	0	0	0	No	No	Yes	Yes	No	No	No	No
2099	Hugli	0	0	0	0	0	0	0	No	No	Yes	No	No	No	Yes	No
2100	Subdi	0	0	0	0	0	0	0	No	No	Yes	Yes	No	No	Yes	No
2101	Pather Ghata	0	0	0	0	0	0	0	Yes	No	Yes	No	No	No	Yes	No
2102	Dakshin Dauki	0	0	0	0	0	1	0	Yes	No	Yes	No	No	No	Yes	No
2103	Puan Bali Bar	0	0	0	0	0	0	0	Yes	No	Yes	No	No	No	Yes	No
2104	Majila Pur	0	0	0	0	0	0	0	No	No	No	Yes	No	No	No	No
2105	Karanji	0	0	0	0	0	0	0	No	No	Yes	Yes	No	No	Yes	No
2106	Dakshin Gobinda Pur	0	0	0	0	0	0	0	No	No	No	No	No	No	No	No
2107	Sujanbhunia Bar	0	0	0	0	0	0	0	No	No	No	No	No	No	No	No
2108	Raghu Sardar Bar	0	0	0	0	0	0	0	No	No	Yes	Yes	No	No	Yes	No
2109	Purba Ram Chandra Pur	0	0	0	0	0	0	0	No	No	Yes	Yes	No	Yes	Yes	Yes
2110	Shilampur	0	0	0	0	5	0	0	No	No	Yes	No	No	No	Yes	No
2111	Shilampur	0	0	0	0	0	0	0	No	No	Yes	No	No	No	No	No
2112	Bachhipur Bar	0	0	0	0	0	0	0	No	No	Yes	No	No	No	No	No
2113	Narayanpur	0	0	0	0	0	0	0	No	No	Yes	No	No	No	No	No
2114	Maharampur	0	0	0	0	0	0	0	No	No	Yes	No	No	Yes	Yes	No
2115	Baguran Jalpai	0	0	0	0	0	0	0	No	No	Yes	No	No	Yes	Yes	No
2116	Baguran	0	0	0	0	0	0	0	No	No	Yes	No	No	Yes	Yes	No

Availability of toilet & others Yes / No				Communication and transport facilities (If amenities available code -Yes is given except for Village Pin Code ,If not available within the village , the distance range code viz; a for < 5 Kms, b for 5-10 Kms and c for 10+ kms of nearest place where facility is available is given).								
Community toilet including bath.	Community toilet excluding bath.	Rural sanitary mart or sanitary hardware outlet available near the village.	Community bio- gas or recycle of waste for productive use.	Post office(PO)	Sub post office (SPO)	Post & Telegraph office (P&TO)	Village Pin Code	Telephones (Land lines)	Public call office (PCO)	Mobile phone coverage	Name of Village	Serial Number
47	48	49	50	51	52	53	54	55	56	57	2	1
No	No	Yes	No	a	b	b	721401	b	c	Yes	Bhandu Basan	2074
No	No	Yes	No	Yes	b	b	721401	Yes	c	Yes	Nayaput	2075
No	Yes	Yes	No	a	b	b	721401	b	c	Yes	Panipia	2076
No	Yes	Yes	No	a	b	b	721450	b	b	a	Paschim Chechura Put	2077
No	Yes	Yes	No	Yes	b	b	721401	b	b	Yes	Baksipur	2078
Yes	No	Yes	Yes	Yes	b	b	721401	Yes	b	Yes	Damudarpur	2079
No	No	Yes	Yes	a	a	a	721401	a	b	Yes	Baliarpur	2080
No	No	Yes	No	a	a	a	721401	a	b	a	Fatepur	2081
Yes	Yes	Yes	Yes	a	b	b	721401	Yes	c	Yes	Amartalya	2082
No	Yes	Yes	No	a	b	b	721401	b	b	b	Balbhadrapur	2083
No	Yes	Yes	No	a	a	a	721401	a	c	Yes	Narasingapur	2084
No	No	Yes	No	a	a	a	721401	a	b	Yes	Durgapur	2085
No	No	Yes	No	a	a	a	721401	a	c	Yes	Chandanpur	2086
No	Yes	Yes	No	a	a	a	721401	a	b	a	Jamna Madhusudan Bar	2087
No	No	Yes	No	a	a	b	721401	a	c	Yes	Baghmari	2088
Yes	Yes	No	No	b	a	b	721401	Yes	b	Yes	Gahira Bar	2089
Yes	Yes	No	No	a		b	721401	Yes	c	Yes	Chuaphali	2090
Yes	No	No	No	Yes		a	721401	a	b	Yes	Dakshin Darua	2091
No	No	Yes	No	a	a	b	721401	a	c	Yes	Dakshin Rampur	2092
Yes	Yes	No	No	b	a	b	721401	a	b	Yes	Dakshin Gopinathpur	2093
Yes	Yes	No	No	a	a	b	721401	Yes	b	Yes	Barachun Fali	2094
No	No	No	No	b	a	b	721401	Yes	b	Yes	Khikina	2095
Yes	Yes	Yes	No			c	721464	a	b	b	Benipur	2096
Yes	Yes	No	No	a	a	a	721401	Yes	c	Yes	Kandarapur Sanniyasi Bar	2097
No	No	Yes	No	a	a	a	721401	a	c	Yes	Hamirpur	2098
Yes	Yes	No	No	a		b	721401	Yes	c	Yes	Hugli	2099
No	No	No	No	b	a	b	721430	Yes	c	Yes	Subdi	2100
No	Yes	No	No	b	a	b	721464	b	b	Yes	Pather Ghata	2101
No	Yes	No	No	b	Yes	b	721464	a	c	Yes	Dakshin Dauki	2102
No	Yes	No	No	b	a	b	721464	a	b	Yes	Puan Bali Bar	2103
No	No	No	No			a	721464	b	c	Yes	Majila Pur	2104
No	No	Yes	No	a	b	b	721401	b	b	b	Karanji	2105
No	No	Yes	No	a	b	b	721401	b	b	Yes	Dakshin Gobinda Pur	2106
No	No	Yes	No	a	b	b	721401	b	b	Yes	Sujanbhunia Bar	2107
No	No	No	No	a	a	b	721450	Yes	b	Yes	Raghu Sardar Bar	2108
No	No	No	No	b	a	a	721450	Yes	c	Yes	Purba Ram Chandra Pur	2109
No	No	No	No	b	a	b		Yes	c	Yes	Shilampur	2110
No	No	No	No	b	a	a		Yes	c	Yes	Shilampur	2111
No	No	No	No	b	a	a	721450	Yes	b	Yes	Bachhipur Bar	2112
Yes	Yes	No	No			b	721450	Yes	b	Yes	Narayanpur	2113
No	No	No	No	a	a	b	721450	Yes	c	Yes	Maharampur	2114
No	No	No	No	a	a	b	721450	Yes	c	Yes	Baguran Jalpai	2115
No	No	No	No			b	721450	b	c	Yes	Baguran	2116

Communication and transport facilities (If amenities available code -Yes is given except for Village Pin Code ,If not available within the village , the distance range code viz; a for < 5 Kms, b for 5-10 Kms and c for 10+ kms of nearest place where facility is available is given).													Village connected to highway (If amenities available code viz; a for < 5 Kms, b for 5-10 Kms and c for 10+ kms of nearest place where facility is available is given).			
Serial Number	Name of Village	Internet cafes/ Common service centre (CSC)	Private courier facility	Bus service (Public & Private)	Railway stations	Auto/Modified Autos	Taxis and Vans	Tractors	Cycle-pulled rickshaws(Manual & Machine driven)	Carts driven by animals	Sea /River ferry service	Connected to national highway(NH)	Connected to state highway(SH)	Connected to major district road (MDR)	Connected to others district road	Pucca roads
1	2	58	59	60	61	62	63	64	65	66	67	68	69	70	71	72
2074	Bhandu Basan	a	b	b	b	b	a	b	Yes	c	c	c	c	b		a
2075	Nayaput	b	b	b	b	b	Yes	b	Yes	c	c	c	c	b	Yes	Yes
2076	Panipia	b	b	b	b	b	Yes	b	Yes	c	c	c	c	b	Yes	Yes
2077	Paschim Chechura Put	b	b	b	b	b	Yes	b	Yes	c	c	c	c	b	b	a
2078	Baksipur	a	b	b	b	b	a	b	a	c	c	c	c	b		a
2079	Damudarpur	b	b	b	b	b	Yes	b	Yes	c	c	c	c	b	a	a
2080	Baliarpur	a	a	a	b	a	Yes	a	Yes	c	c	c	c	a	a	a
2081	Fatepur	a	a	a	b	a	Yes	a	Yes	c	c	c	c	a		Yes
2082	Amartalya	a	b	b	b	b	a	b	Yes	c	c	c	c	b		a
2083	Balbhadrapur	a	b	b	b	b	a	b	Yes	c	c	c	c	b	Yes	a
2084	Narasingapur	a	a	a	a	a	Yes	a	Yes	c	c	c	c	a	Yes	Yes
2085	Durgapur	a	a	a	a	a	Yes	a	Yes	c	c	c	c	a		a
2086	Chandanpur	a	a	a	a	a	a	a	Yes	c	c	c	c	a	a	a
2087	Jamna Madhusudan Bar	a	a	a	b	a	a	a	Yes	c	c	c	c	a	Yes	a
2088	Baghmari	a	a	a	a	a	a	a	Yes	c	c	c	c	a	a	a
2089	Gahira Bar	a	b	b	b	b	b	b	Yes	c	c	c	c	c	c	a
2090	Chuaphali	b	b	Yes	b	b	Yes	Yes	Yes	c	c	b	b	b	b	Yes
2091	Dakshin Darua	c	b	Yes	b	c	a	b	a	c	c	c	c	c	b	b
2092	Dakshin Rampur	a	a	a	a	a	Yes	a	Yes	Yes	c	c	c	a		Yes
2093	Dakshin Gopinathpur	a	b	a	b	b	a	a	Yes	c	c	c	c	c	c	a
2094	Barachun Fali	a	b	b	b	b	a	a	Yes	c	c	c	c	c	c	a
2095	Khikina	b	c	b	b	b	b	b	Yes	c	c	b	a	a	b	b
2096	Benipur	c	b	Yes	c	c	a	a	Yes	c	c	c	c		Yes	a
2097	Kandarapur Sanniyasi Bar	a	a	a	a	a	a	b	Yes	c	c	a	a	a	a	b
2098	Hamirpur	a	a	a	b	a	a	a	Yes	c	c	c	c	a	a	a
2099	Hugli	c	b	Yes	b	c	b	a	Yes	c	c	c	c		Yes	a
2100	Subdi	b	b	b	c	c	a	c	Yes	c	c	b	b	b	a	a
2101	Pather Ghata	c	b	a	b	c	a	b	Yes	c	c	a	a	a	a	a
2102	Dakshin Dauki	c	b	Yes	b	c	Yes	b	Yes	c	c	b				b
2103	Puan Bali Bar	c	b	a	b	c	a	b	Yes	c	c	b	c			a
2104	Majila Pur	c	b	b	c	c	a	a	Yes	c	c					b
2105	Karanji	b	b	b	b	b	a	b	a	c	c	c	c	b	b	b
2106	Dakshin Gobinda Pur	b	b	b	c	b	a	b	Yes	b	c	c	c	b	a	a
2107	Sujanbhunia Bar	b	b	b	c	b	a	b	Yes	b	c	c	c	b	a	a
2108	Raghu Sardar Bar	b	c	b	c	c	b	c	Yes	c	c	b	a	a	a	a
2109	Purba Ram Chandra Pur	c	c	b	c	a	a	Yes	Yes	c	c	c	c	c	b	Yes
2110	Shilampur	b	b	b	b	b	Yes	b	Yes	c	c	b	b	b	b	b
2111	Shilampur	b	c	b	c	b	b	c	Yes	c	c	b	b	b	b	b
2112	Bachhipur Bar	b	c	b	c	b	b	c	Yes	c	c	b	b	b	b	b
2113	Narayanpur	c	c	Yes	c	c	b	a	Yes	c	c	c	c		Yes	a
2114	Maharampur	c	c	b	c	b	Yes	Yes	Yes	c	c	c	c	c	b	b
2115	Baguran Jalpai	a	a	a	c	a	a	a	a	c	c	a	a		Yes	Yes
2116	Baguran	c	b	a	c	c	b	b	Yes	c	c					a

ys,village roads, banks & credit societies
:-Yes is given, If not available within the
code viz; a for < 5 Kms, b for 5-10 Kms
place where facility is available is given).

Availability of miscellaneous facilities (If amenities available code -Yes is given, If not
available within the village , the distance range code viz; a for < 5 Kms, b for 5-10 Kms
and c for 10+ kms of nearest place where facility is available is given).

73	74	75	76	77	78	79	80	81	82	83	84	85	86	87	Name of Village	Serial Number
Yes	b	b	Yes	a	b	c	Yes	a	c	a	a	Yes	Yes	b	Bhandu Basan	2074
Yes	a	Yes	Yes	b	b	Yes	Yes	a	c	a	a	Yes	Yes	Yes	Nayaput	2075
Yes	b	Yes	b	b	b	b	Yes	a	c	a	b	a	a	b	Panipia	2076
Yes	a	Yes	Yes	b	b	b	Yes	a	c	a	a	Yes	Yes	a	Paschim Chechura Put	2077
a	a	a	b	a	b	c	Yes	a	c	a	b	Yes	b	a	Baksipur	2078
Yes	b	a	Yes	b	b	c	Yes	a	c	Yes	Yes	Yes	Yes	Yes	Damudarpur	2079
Yes	a	b	Yes	a	a	Yes	Yes	a	Yes	a	a	Yes	Yes	a	Baliarpur	2080
Yes	b	b	Yes	a	a	b	Yes	a	c	a	a	a	a	Yes	Fatepur	2081
Yes	a	a	b	a	b	c	Yes	a	c	a	b	Yes	Yes	Yes	Amartalya	2082
a	b	a	b	a	b	c	Yes	a	c	a	b	Yes	b	b	Balbhadrapur	2083
Yes	a	Yes		a	a	c	Yes	a	c	a	a	Yes	Yes	a	Narasingapur	2084
a	a	Yes		a	a	c	Yes	a	c	a	a	Yes	Yes	a	Durgapur	2085
Yes	b	b	Yes	a	a	c	a	a	c	a	a	Yes	Yes	a	Chandanpur	2086
a	a	a		a	a	c	Yes	a	c	a	a	Yes	Yes	Yes	Jamna Madhusudan Bar	2087
Yes	b	a	Yes	a	a	c	Yes	a	c	a	a	a	a	a	Baghmari	2088
Yes	Yes	b	b	a	b	c	Yes	Yes	c	a	b	a	a	b	Gahira Bar	2089
Yes			b	b	b	c	Yes	Yes	c	Yes	Yes	Yes	Yes	Yes	Chuaphali	2090
Yes	Yes	Yes	a	c	c	c	Yes	Yes	c	b	c	Yes	Yes	Yes	Dakshin Darua	2091
Yes	b	b	Yes	a	a	c	Yes	a	c	a	a	a	a	a	Dakshin Rampur	2092
a		b	b	a	b	c	Yes	Yes	c	Yes	Yes	Yes	Yes	Yes	Dakshin Gopinathpur	2093
a	Yes	b	b	a	b	c	Yes	a	Yes	b	b	Yes	a	a	Barachun Fali	2094
Yes	b	b	b	b	b	Yes	Yes	Yes	c	Yes	Yes	Yes	Yes	Yes	Khikina	2095
a				b	b	Yes	Yes	Yes	c	Yes	Yes	Yes	Yes	Yes	Benipur	2096
Yes	Yes	b		a	b	c	Yes	a	c	a	a	a	a	a	Kandarapur Sanniyasi Bar	2097
Yes	b	b	Yes	a	a	c	Yes	a	c	a	a	a	Yes	a	Hamirpur	2098
b				b	b	c	Yes	Yes	Yes	a	Yes	Yes	Yes	Yes	Hugli	2099
Yes	c	b	b	b	b	c	Yes	Yes	Yes	Yes	Yes	Yes	Yes	Yes	Subdi	2100
a	b	b	b	b	b	c	Yes	Yes	c	Yes	Yes	Yes	Yes	Yes	Pather Ghata	2101
a				b	b	c	Yes	Yes	c	Yes	Yes	Yes	Yes	Yes	Dakshin Dauki	2102
a				b	b	c	Yes	b	c	a	a	a	a	Yes	Puan Bali Bar	2103
a			Yes			c	Yes	Yes	c	Yes	Yes	Yes	Yes	Yes	Majila Pur	2104
Yes	a	b	b	b	b	c	Yes	Yes	c	b	b	Yes	Yes	b	Karanji	2105
Yes	a	a	Yes	b	b	c	a	a	c	a	a	a	b	b	Dakshin Gobinda Pur	2106
Yes	a	a	Yes	b	b	c	a	a	Yes	a	a	b	b	b	Sujanbhumia Bar	2107
Yes	a	b	b	a	b	c	Yes	Yes	c	Yes	b	Yes	Yes	Yes	Raghu Sardar Bar	2108
Yes	Yes	Yes		c	c	c	Yes	Yes	Yes	b	c	Yes	Yes	Yes	Purba Ram Chandra Pur	2109
Yes	b	b	b	b	b	c	Yes	Yes	c	Yes	Yes	Yes	Yes	Yes	Shilampur	2110
a	b	b	b	b	b	b	Yes	Yes	c	Yes	Yes	Yes	Yes	Yes	Shilampur	2111
a	b	b	b	b	c	b	Yes	Yes	c	Yes	Yes	Yes	Yes	Yes	Bachhipur Bar	2112
b				Yes	b	c	Yes	Yes	c	Yes	Yes	Yes	Yes	Yes	Narayanpur	2113
Yes	Yes	Yes		c	c	c	Yes	Yes	b	b	c	Yes	Yes	Yes	Maharampur	2114
a		Yes	a	c	c	c	Yes	Yes	c	b	c	Yes	Yes	Yes	Baguran Jalpai	2115
Yes						c	Yes	Yes	c	Yes	Yes	Yes	Yes	Yes	Baguran	2116

Availability of miscellaneous facilities (If amenities available code -Yes is given, If not available within the village , the distance range code viz; a for < 5 Kms, b for 5-10 Kms and c for 10+ kms of nearest place where facility is available is given).												Availability of electricity (Yes/No)			
Serial Number	Name of Village	ASHA (Accredited Social Health Activist)	Community centre with/without TV	Sports Field,	Sports Club / Recreation Centre	Cinema / Video Hall	Public Library	Public Reading Room	Newspaper Supply	Assembly Polling station	Birth & Death Registration Office	Power Supply for Domestic Use (ED)	Power Supply for Agricultural Use (EAG)	Power Supply for Commercial Use (EC)	Power Supply for All Uses (EA)
1	2	88	89	90	91	92	93	94	95	96	97	98	99	100	101
2074	Bhandu Basan	b	b	Yes	b	b	b	b	Yes	Yes	a	Yes	No	No	No
2075	Nayaput	b	b	Yes	b	b	b	b	Yes	Yes	a	Yes	No	No	No
2076	Panipia	b	b	b	b	b	b	b	Yes	b	a	Yes	No	No	No
2077	Paschim Chechura Put	b	b	Yes	Yes	b	b	b	Yes	Yes	a	Yes	No	No	No
2078	Baksipur	a	a	b	b	b	a	b	Yes	a	a	Yes	No	No	No
2079	Damudarpur	Yes	Yes	Yes	Yes	b	Yes	Yes	Yes	Yes	a	Yes	Yes	Yes	Yes
2080	Baliarpur	Yes	Yes	Yes	Yes	a	a	a	Yes	Yes	a	Yes	No	No	No
2081	Fatepur	a	a	a	a	a	a	a	Yes	a	a	Yes	No	No	No
2082	Amartalya	Yes	a	a	a	b	b	b	Yes	a	a	Yes	Yes	No	No
2083	Balbhadrapur	b	b	b	b	b	b	b	Yes	a	c	Yes	No	No	No
2084	Narasingapur	a	a	a	a	a	a	a	Yes	Yes	Yes	Yes	No	No	No
2085	Durgapur	a	a	a	a	a	a	a	Yes	Yes	a	Yes	No	No	No
2086	Chandanpur	a	a	a	a	a	a	a	Yes	Yes	b	Yes	No	No	No
2087	Jamna Madhusudan Bar	a	a	a	a	a	a	a	Yes	Yes	a	Yes	No	No	No
2088	Baghmari	a	a	a	a	a	a	a	Yes	Yes	b	Yes	No	No	No
2089	Gahira Bar	Yes	b	b	b	b	b	b	a	a	b	Yes	No	No	No
2090	Chuaphali	Yes	Yes	Yes	Yes	Yes	Yes	Yes	Yes	Yes	Yes	Yes	Yes	Yes	Yes
2091	Dakshin Darua	Yes	Yes	Yes	Yes	Yes	b	c	b	Yes	b	Yes	No	No	No
2092	Dakshin Rampur	a	a	a	a	a	a	a	Yes	Yes	b	Yes	No	No	No
2093	Dakshin Gopinathpur	Yes	Yes	Yes	Yes	Yes	Yes	Yes	Yes	Yes	Yes	Yes	No	No	No
2094	Barachun Fali	Yes	b	b	Yes	b	a	Yes	a	a	a	Yes	Yes	No	No
2095	Khikina	Yes	Yes	Yes	Yes	Yes	Yes	Yes	Yes	Yes	Yes	Yes	No	No	No
2096	Benipur	Yes	Yes	Yes	Yes	Yes	Yes	Yes	Yes	Yes	Yes	Yes	No	No	No
2097	Kandarapur Sanniyasi Bar	Yes	a	a	a	a	a	a	Yes	a	b	Yes	No	No	No
2098	Hamirpur	a	a	a	a	a	a	a	Yes	a	b	Yes	No	No	No
2099	Hugli	Yes	Yes	Yes	Yes	b	Yes	Yes	Yes	Yes	Yes	Yes	No	No	No
2100	Subdi	Yes	Yes	Yes	Yes	Yes	Yes	Yes	Yes	Yes	Yes	Yes	No	No	No
2101	Pather Ghata	Yes	Yes	Yes	Yes	Yes	Yes	Yes	Yes	Yes	Yes	Yes	No	No	No
2102	Dakshin Dauki	Yes	b	b	b	b	a	Yes	Yes	Yes	a	Yes	No	No	No
2103	Puan Bali Bar	Yes	b	b	a	b	Yes	Yes	a	a	a	Yes	No	No	No
2104	Majila Pur	Yes	Yes	Yes	Yes	Yes	Yes	Yes	Yes	Yes	Yes	Yes	No	No	No
2105	Karanji	b	b	b	b	b	b	b	Yes	Yes	a	Yes	No	No	No
2106	Dakshin Gobinda Pur	b	b	b	b	b	b	b	Yes	a	b	Yes	No	No	No
2107	Sujanbhunia Bar	b	b	b	b	b	b	b	Yes	a	b	Yes	No	No	No
2108	Raghu Sardar Bar	Yes	Yes	Yes	Yes	Yes	Yes	Yes	Yes	Yes	Yes	Yes	No	No	No
2109	Purba Ram Chandra Pur	Yes	c	c	c	c	c	c	b	Yes	b	Yes	No	No	No
2110	Shilampur	Yes	Yes	Yes	Yes	Yes	Yes	Yes	Yes	Yes	Yes	Yes	No	No	No
2111	Shilampur	Yes	Yes	Yes	Yes	Yes	Yes	Yes	Yes	Yes	Yes	Yes	No	No	No
2112	Bachhipur Bar	Yes	Yes	Yes	Yes	Yes	Yes	Yes	Yes	Yes	Yes	Yes	No	No	No
2113	Narayanpur	Yes	Yes	Yes	Yes	Yes	Yes	Yes	Yes	Yes	Yes	Yes	No	No	No
2114	Maharampur	Yes	Yes	Yes	Yes	Yes	b	c	b	Yes	b	Yes	No	No	No
2115	Baguran Jalpai	b	b	c	c	c	b	b	b	Yes	b	Yes	No	No	No
2116	Baguran	Yes	Yes	Yes	Yes	Yes	Yes	Yes	Yes	Yes	Yes	Yes	No	No	No

Nearest Town		Land Use							
		Area under different types of land use (in hectares rounded up to one decimal place)							
Name	Distance range code i.e. a for < 5 Kms, b for 5-10 Kms and c for 10+ kms .	Forests	Area under Non-agricultural Uses	Barren and Un-cultivable land	Permanent Pastures and Other Grazing Lands	Land Under Miscellaneous Tree Crops etc.	Culturable Waste Land	Name of Village	Serial Number
102	103	104	105	106	107	108	109	2	1
CONTAI	b	0	2	0	0	0	0	Bhandu Basan	2074
CONTAI	b	0	8	0	0	0	0	Nayaput	2075
CONTAI	b	0	2	0	0	0	0	Panipia	2076
CONTAI	b	0	5.5	0	0	0	0	Paschim Chechura Put	2077
CONTAI	b	0	11.2	0	0	0	0	Baksipur	2078
CONTAI	b	0	2	0	0	0	0	Damudarpur	2079
CONTAI	b	0	7.2	0	0	0	0	Baliarpur	2080
CONTAI	a	0	3	0	0	0	0	Fatepur	2081
CONTAI	b	0	6	0	0	0	0	Amartalya	2082
CONTAI	b	0	10	0	0	0	0	Balbhadrapur	2083
CONTAI	a	0	4.5	0	0	0	0	Narasingapur	2084
CONTAI	b	0	4.2	0	0	0	0	Durgapur	2085
CONTAI	a	0	5.5	0	0	0	0	Chandanpur	2086
CONTAI	a	0	2	0	0	0	0	Jamna Madhusudan Bar	2087
CONTAI	a	0	3.2	0	0	0	0	Baghmari	2088
CONTAI	b	0	2	0	0	0	0	Gahira Bar	2089
CONTAI	b	0	6	0	0	0	0	Chuaphali	2090
CONTAI	b	0	6	0	0	0	0	Dakshin Darua	2091
CONTAI	a	0	3	0	0	0	0	Dakshin Rampur	2092
CONTAI	b	0	8	0	0	0	0	Dakshin Gopinathpur	2093
CONTAI	b	0	1	0	0	0	0	Barachun Fali	2094
CONTAI	b	0	4	0	0	0	0	Khikina	2095
CONTAI	b	0	4	0	0	0	0	Benipur	2096
CONTAI	b	0	2	0	0	0	0	Kandarapur Sanniyasi Bar	2097
CONTAI	b	0	3.6	0	0	0	0	Hamirpur	2098
CONTAI	b	0	8	0	0	0	0	Hugli	2099
CONTAI	b	0	6	0	0	0	0	Subdi	2100
CONTAI	b	0	2	0	0	0	0	Pather Ghata	2101
CONTAI	b	0	7	0	0	0	0	Dakshin Dauki	2102
CONTAI	b	0	6	0	0	0	0	Puan Bali Bar	2103
CONTAI	b	0	12	0	0	0	0	Majila Pur	2104
CONTAI	b	0	11	0	0	0	0	Karanji	2105
CONTAI	b	0	1.5	0	0	0	0	Dakshin Gobinda Pur	2106
CONTAI	b	0	1	0	0	0	0	Sujanbhunia Bar	2107
CONTAI	b	0	5	0	0	0	0	Raghu Sardar Bar	2108
CONTAI	b	0	4	0	0	0	0	Purba Ram Chandra Pur	2109
CONTAI	b	0	4	0	0	0	0	Shilampur	2110
CONTAI	b	0	6	0	0	0	0	Shilampur	2111
CONTAI	b	0	6	0	0	0	0	Bachhipur Bar	2112
CONTAI	b	0	5	0	0	0	0	Narayanpur	2113
CONTAI	b	0	1	0	0	0	0	Maharampur	2114
CONTAI	b	83.1	19	0	0	0	0	Baguran Jalpai	2115
CONTAI	b	0	6	0	0	0	0	Baguran	2116

Land Use											
Area under different types of land use (in hectares rounded up to one decimal place)							Area irrigated by source (in hectare).				
Serial Number	Name of Village	Fallow lands other than current fallows	Current Fallows	Net Area Sown	Total Irrigated Land Area	Total Un-irrigated Land Area	Canals (C)	Wells/Tube-wells(W/TW)	Tanks/Lakes(T/L)	Water Falls(WF)	Others(O)
1	2	110	111	112	113	114	115	116	117	118	119
2074	Bhandu Basan	0	0	85.5	25.5	60	0	0	0	0	25.5
2075	Nayaput	0	0	139.3	20.3	119	0	0	0	0	20.3
2076	Panipia	0	0	38.5	16	22.5	0	0	0	0	16
2077	Paschim Chechura Put	0	0	50.6	27	23.6	0	0	0	0	27
2078	Baksipur	0	0	152.3	22.3	130	0	0	0	0	22.3
2079	Damudarpur	0	0	98.5	18.5	80	0	0	0	0	18.5
2080	Baliarpur	0	0	80.2	18.2	62	0	1	0	0	17.2
2081	Fatepur	0	0	40.9	12.9	28	0	0	0	0	12.9
2082	Amartalya	0	0	85.8	10.8	75	0	0	0	0	10.8
2083	Balbhadrapur	0	0	73.6	13.6	60	0	0	0	0	13.6
2084	Narasingapur	0	0	59.8	14	45.8	0	0	0	0	14
2085	Durgapur	0	0	66.2	16	50.2	0	0	0	0	16
2086	Chandanpur	0	0	41.8	4.8	37	0	0	0	0	4.8
2087	Jamna Madhusudan Bar	0	0	37	7	30	0	0	0	0	7
2088	Baghmari	0	0	32.8	8	24.8	0	0	0	0	8
2089	Gahira Bar	0	0	22.5	2	20.5	0	0	0	0	2
2090	Chuaphali	0	0	89.5	2	87.5	0	0	0	0	2
2091	Dakshin Darua	0	0	90	2	88	0	0	0	0	2
2092	Dakshin Rampur	0	0	52.1	14.1	38	0	0	0	0	14.1
2093	Dakshin Gopinathpur	0	0	43.5	2	41.5	0	0	0	0	2
2094	Barachun Fali	0	0	20.5	2	18.5	0	0	0	0	2
2095	Khikina	0	0	21.5	2.8	18.7	0	0	0	0	2.8
2096	Benipur	0	0	22.2	2	20.2	0	0	0	0	2
2097	Kandarapur Sanniyasi Bar	0	0	44	2	42	0	0	0	0	2
2098	Hamirpur	0	0	16	4	12	0	4	0	0	0
2099	Hugli	0	0	32.6	3.2	29.3	0	3.2	0	0	0
2100	Subdi	0	0	35.1	4.5	30.6	0	4.5	0	0	0
2101	Pather Ghata	0	0	20.4	2	18.4	0	2	0	0	0
2102	Dakshin Dauki	0	0	40.8	3	37.8	0	3	0	0	0
2103	Puan Bali Bar	0	0	28.5	8.1	20.5	0	8.1	0	0	0
2104	Majila Pur	0	0	177.3	8	169.3	0	8	0	0	0
2105	Karanji	0	0	146.1	36.1	110	0	36.1	0	0	0
2106	Dakshin Gobinda Pur	0	0	15.6	7	8.6	0	7	0	0	0
2107	Sujanbhunia Bar	0	0	8.8	5	3.8	0	5	0	0	0
2108	Raghu Sardar Bar	0	0	42.9	1	41.9	0	1	0	0	0
2109	Purba Ram Chandra Pur	0	0	51.8	8.4	43.4	0	8.4	0	0	0
2110	Shilampur	0	0	29.7	1	28.7	0	1	0	0	0
2111	Shilampur	0	0	41.8	1	40.8	0	1	0	0	0
2112	Bachhipur Bar	0	0	23.2	1	22.2	0	1	0	0	0
2113	Narayanpur	0	0	24.5	1	23.5	0	1	0	0	0
2114	Maharampur	0	0	21.1	1	20.1	0	1	0	0	0
2115	Baguran Jalpai	0	0	198.1	11	187.1	0	11	0	0	0
2116	Baguran	0	0	32.1	2	30.1	0	2	0	0	0

Name of three most important commodities manufactured			Name of Village	Serial Number
First	Second	Third		
120	121	122	2	1

Bhandu Basan	2074
Nayapat	2075
Panipia	2076
Paschim Chechura Put	2077
Baksipur	2078
Damudarpur	2079
Baliarpur	2080
Fatepur	2081
Amartalya	2082
Balbhadrapur	2083
Narasingapur	2084
Durgapur	2085
Chandanpur	2086
Jamna Madhusudan Bar	2087
Baghmari	2088
Gahira Bar	2089
Chuaphali	2090
Dakshin Darua	2091
Dakshin Rampur	2092
Dakshin Gopinathpur	2093
Barachun Fali	2094
Khikina	2095
Benipur	2096
Kandarapur Sanniyasi Bar	2097
Hamirpur	2098
Hugli	2099
Subdi	2100
Pather Ghata	2101
Dakshin Dauki	2102
Puan Bali Bar	2103
Majila Pur	2104
Karanji	2105
Dakshin Gobinda Pur	2106
Sujanbhunia Bar	2107
Raghu Sardar Bar	2108
Purba Ram Chandra Pur	2109
Shilampur	2110
Shilampur	2111
Bachhipur Bar	2112
Narayanpur	2113
Maharampur	2114
Baguran Jalpai	2115
Baguran	2116

Census of India 2011
Amenities and Land use

Serial Number	Name of Village	Location code no.	Total area of the village (in hectares rounded up to one decimal place)	Total population (2011 census)	Number of households (2011 census)	Number of educational amenities available in village, the distance range code viz; a for 0-5 kms, b for 5-10 kms, c for 10+ kms of nearest place where facility is available							
						Pre-Primary school (PP)	Primary school (P)	Middle school (M)	Secondary School (S)	Senior Secondary school (SS)	Degree college of arts science & commerce (ASC)	Engineering college(EC)	Medical college (MC)
1	2	3	4	5	6	7	8	9	10	11	12	13	14
2117	Rasulpur	346251	28.6	230	55								
2118	Bhuiarpada	346252	49	657	156	1	1	1					
2119	Sharad Pur	346253	140.6	205	39	1	1						
2120	Hari Pur	346254	66.8	1050	258	1	1						
2121	Mankarai Put	346255	101.4	250	56	1	1						
2122	Shyam Rai Bar Jalpai	346256	187.4	501	103	1	1						
2123	Kamarput	346257	58	303	72								
2124	Syamrai Bar	346258	120.4	1074	210	1	1						
2125	Deshdatta Bar	346259	118	885	192	1	1	1	1	1			
2126	Rangamalput	346260	53.4	865	180	1	1						
2127	Biramput	346261	166.3	2370	487	2	1						
2128	Chhota Ektarpur	346262	7	152	33	a	a		b	a	b	c	c
Block T O T A L :			15527.9	170894	37073	232	212	43	27	17	0	0	1

- Village Directory

(As in 2009)

le. (If not available within the < 5 Kms, b for 5-10 Kms and c cility is available is given).						Number of Medical Amenities available. (If not available within the village , the distance range code viz; a for < 5 Kms, b for 5-10 Kms and c for 10+ kms of nearest place where facility is available is given).						Name of Village	Serial Number					
Management institute (MI)	Polytechnic (Pt)	Vocational training school /ITI	Non-formal training centre (NFTC)	Special school for disabled (SSD)	Others (specify)	Community health centre (CHC)	Primary health centre (PHC)	Primary health sub centre (PHS)	Maternity and child welfare centre (MCW)	T.B. clinic (TBC)	Hospital-allopathic (HA)			Hospital-alternative medicine (HO)	Dispensary (D)	Veterinary hospital (VH)	Mobile health clinic (MHC)	Family welfare centre (FWC)
15	16	17	18	19	20	21	22	23	24	25	26	27	28	29	30	31	2	1
																	Rasulpur	2117
																	Bhuianpada	2118
																	Sharad Pur	2119
						c	b	1									Hari Pur	2120
																	Mankarai Put	2121
																	Shyam Rai Bar Jalpai	2122
																	Kamarput	2123
																	Syamrai Bar	2124
	c							1	c	c	c	c	2	c	b	c	Deshdatta Bar	2125
																	Rangamalput	2126
								1								1	Biramput	2127
	c	a	b		c	c	b	a	b	b	c	c	c	a	a	c	Chhota Ektarpur	2128
0	1	6	3	0	12	5	3	34	3	2	3	9	16	3	3	3	: Block T O T A L	

Serial Number	Name of Village	Number of Non-Government Medical Amenities available.							Availability of drinking water - Yes / No							
		Charitable non Govt. hospital/Nursing home.	Medical practitioner with MBBS Degree	Medical practitioner with other degree	Medical practitioner with no degree	Traditional practitioner and faith healer	Medicine Shop	Others	Tap water (Treated/Untreated)	Well water (Covered / Uncovered well)	Hand Pump	Tube wells / Bore well	Spring	River / Canal	Tank / Pond / Lake	Others
1	2	32	33	34	35	36	37	38	39	40	41	42	43	44	45	46
2117	Rasulpur	0	0	0	0	0	0	0	No	No	Yes	No	No	No	Yes	No
2118	Bhuiarpada	0	0	0	0	0	0	0	No	No	Yes	No	No	No	No	No
2119	Sharad Pur	0	0	0	0	0	0	0	No	No	Yes	No	No	No	Yes	No
2120	Hari Pur	0	0	0	0	0	0	0	No	No	Yes	No	No	Yes	Yes	No
2121	Mankarai Put	0	0	0	0	0	0	0	No	No	Yes	No	No	No	Yes	No
2122	Shyam Rai Bar Jalpai	0	0	0	0	0	0	0	No	No	Yes	No	No	No	No	No
2123	Kamarput	0	0	0	0	0	0	0	No	No	Yes	No	No	No	No	No
2124	Syamrai Bar	0	0	0	0	0	0	0	No	No	Yes	No	No	No	Yes	No
2125	Deshdatta Bar	0	0	0	0	0	0	0	No	No	Yes	Yes	No	No	Yes	No
2126	Rangamalput	0	0	0	0	0	0	0	No	No	No	Yes	No	No	No	No
2127	Biramput	0	0	0	2	0	1	0	No	No	Yes	No	No	No	Yes	No
2128	Chhota Ektarpur	0	0	0	0	0	0	0	Yes	No	Yes	No	No	No	No	No
Block T O T A L :		0	5	19	89	51	33	0	60	3	154	104	0	40	152	2

Availability of toilet & others Yes / No				Communication and transport facilities (If amenities available code -Yes is given except for Village Pin Code .If not available within the village , the distance range code viz; a for < 5 Kms, b for 5-10 Kms and c for 10+ kms of nearest place where facility is available is given).								
Community toilet including bath.	Community toilet excluding bath.	Rural sanitary mart or sanitary hardware outlet available near the village.	Community bio- gas or recycle of waste for productive use.	Post office(PO)	Sub post office (SPO)	Post & Telegraph office (P&TO)	Village Pin Code	Telephones (Land lines)	Public call office (PCO)	Mobile phone coverage	Name of Village	Serial Number
47	48	49	50	51	52	53	54	55	56	57	2	1
Yes	Yes	No	No	b	a	b	721455	Yes	b	Yes	Rasulpur	2117
No	No	No	No			b	721450	a	c	b	Bhuiyapada	2118
No	No	No	No	b	b	c	721450	a	b	Yes	Sharad Pur	2119
No	No	No	No	a	a	c	721450	Yes	c	Yes	Hari Pur	2120
Yes	Yes	No	No	a	a	a	721450	a	b	Yes	Mankarai Put	2121
Yes	Yes	Yes	No			c	721450	a	b	b	Shyam Rai Bar Jalpai	2122
Yes	Yes	Yes	No	Yes		a	721450	Yes	b	Yes	Kamarput	2123
Yes	Yes	Yes	No			c	721450	b	b	b	Syamrai Bar	2124
No	No	No	No	c	Yes	c	721450	Yes	c	Yes	Deshdatta Bar	2125
No	No	No	No			c	721450	b	c	Yes	Rangamalput	2126
Yes	Yes	No	No	b	Yes	b	721450	Yes	c	Yes	Biramput	2127
No	No	No	No	a	c	c	721401	Yes	b	Yes	Chhota Ektarpur	2128
21	42	50	8	11	14	2	215	113	0	210	: Block TOTAL	

Communication and transport facilities (If amenities available code -Yes is given except for Village Pin Code ,If not available within the village , the distance range code viz; a for < 5 Kms, b for 5-10 Kms and c for 10+ kms of nearest place where facility is available is given).												Village connected to highway (If amenities available code viz; a for < 5 Kms, b for 5-10 Kms and c for 10+ kms of nearest place where facility is available is given).				
Serial Number	Name of Village	Internet cafes/ Common service centre (CSC)	Private courier facility	Bus service (Public & Private)	Railway stations	Auto/Modified Autos	Taxis and Vans	Tractors	Cycle-pulled rickshaws(Manual & Machine driven)	Carts driven by animals	Sea /River ferry service	Connected to national highway(NH)	Connected to state highway(SH)	Connected to major district road (MDR)	Connected to others district road	Pucca roads
1	2	58	59	60	61	62	63	64	65	66	67	68	69	70	71	72
2117	Rasulpur	a	b	b	c	b	Yes	b	Yes	c	c	b	b	b	b	a
2118	Bhuiarpada	c	b	b	c	c	a	b	Yes	c	c	b	b	b	b	a
2119	Sharad Pur	c	c	b	c	b	Yes	Yes	Yes	c	c	c	c	c	b	Yes
2120	Hari Pur	c	c	a	c	Yes	Yes	Yes	Yes	c	c	c	c	c	b	Yes
2121	Mankarai Put	b	b	b	c	a	Yes	Yes	Yes	c	c	c	c	c	b	b
2122	Shyam Rai Bar Jalpai	c	b	Yes	c	a	a	a	Yes	c	c	c	c	c	Yes	a
2123	Kamarput	c	b	Yes	c	c	b	b	Yes	c	c	c	c	c	Yes	b
2124	Syamrai Bar	c	b	Yes	c	a	b	a	Yes	c	c	c	c	c	Yes	a
2125	Deshdatta Bar	c	c	b	c	Yes	Yes	Yes	Yes	c	c					b
2126	Rangamalput	c	b	b	b	c	a	a	Yes	c	c					b
2127	Biramput	Yes	b	Yes	b	b	Yes	Yes	Yes	c	c	b	b	b	b	Yes
2128	Chhota Ektarpur	a	c	b	c	c	a	a	Yes	c	c	c	c	b	b	b
Block T O T A L :		7	0	34	2	9	87	47	209	4	5	0	10	0	28	41

ys,village roads, banks & credit societies :-Yes is given, If not available within the code viz; a for < 5 Kms, b for 5-10 Kms place where facility is available is given).														Availability of miscellaneous facilities (If amenities available code -Yes is given, If not available within the village , the distance range code viz; a for < 5 Kms, b for 5-10 Kms and c for 10+ kms of nearest place where facility is available is given).		
73	74	75	76	77	78	79	80	81	82	83	84	85	86	87	Name of Village	Serial Number
Yes	Yes	a	b	a	b	c	Yes	Yes	c	b	a	a	a	a	Rasulpur	2117
Yes						c	Yes	Yes	c	Yes	Yes	Yes	Yes	Yes	Bhuanpada	2118
Yes	Yes	Yes		c	c	c	Yes	Yes	c	b	c	Yes	Yes	Yes	Sharad Pur	2119
Yes		Yes		c	c	c	Yes	Yes	c	a	c	Yes	Yes	Yes	Hari Pur	2120
Yes	Yes	Yes				c	Yes	Yes	c	Yes	Yes	Yes	Yes	Yes	Mankarai Put	2121
Yes				Yes	b	c	Yes	Yes	c	Yes	Yes	Yes	Yes	Yes	Shyam Rai Bar Jalpai	2122
Yes				Yes	b	c	Yes	Yes	c	Yes	Yes	Yes	Yes	Yes	Kamarput	2123
a				b	c	c	Yes	Yes	c	a	Yes	Yes	Yes	Yes	Syamrai Bar	2124
Yes	Yes	Yes		b	c	c	Yes	Yes	c	b	b	Yes	Yes	Yes	Deshdatta Bar	2125
a			Yes			c	Yes	Yes	Yes	Yes	Yes	Yes	Yes	Yes	Rangamalput	2126
Yes	Yes		b	Yes	b	c	Yes	Yes	c	Yes	Yes	Yes	Yes	Yes	Birampur	2127
a				a	b	c	Yes	a	c	a	c	a	a	Yes	Chhota Ektarpur	2128
99	17	26	63	14	0	27	208	79	24	65	63	160	163	195	: Block T O T A L	

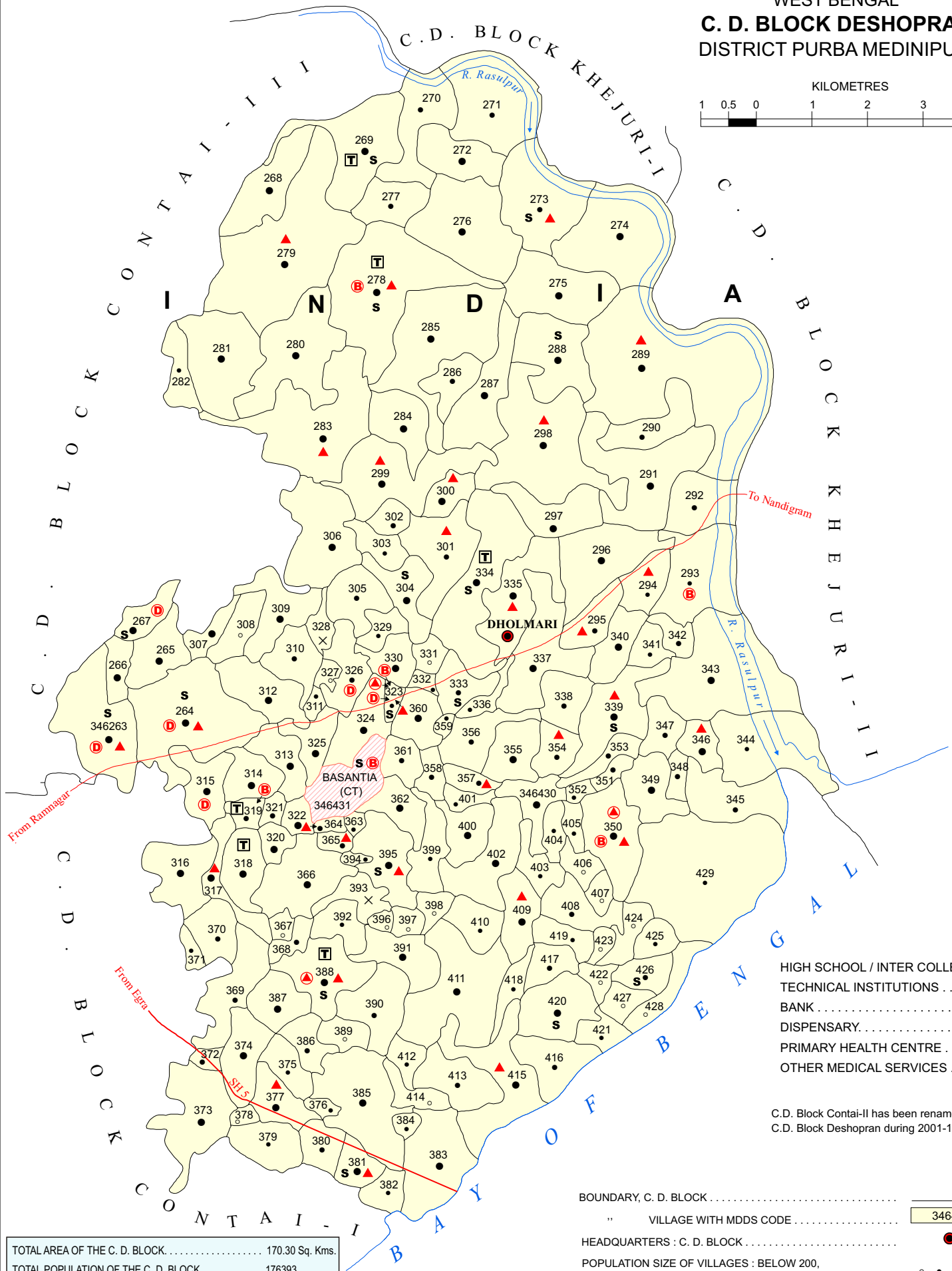
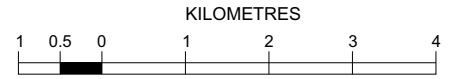
Availability of miscellaneous facilities (If amenities available code -Yes is given, If not available within the village , the distance range code viz; a for < 5 Kms, b for 5-10 Kms and c for 10+ kms of nearest place where facility is available is given).												Availability of electricity (Yes/No)			
Serial Number	Name of Village	ASHA (Accredited Social Health Activist)	Community centre with/without TV	Sports Field,	Sports Club / Recreation Centre	Cinema / Video Hall	Public Library	Public Reading Room	Newspaper Supply	Assembly Polling station	Birth & Death Registration Office	Power Supply for Domestic Use (ED)	Power Supply for Agricultural Use (EAG)	Power Supply for Commercial Use (EC)	Power Supply for All Uses (EA)
1	2	88	89	90	91	92	93	94	95	96	97	98	99	100	101
2117	Rasulpur	b	b	b	b	b	b	b	Yes	b	b	Yes	No	No	No
2118	Bhuiarpada	Yes	Yes	Yes	Yes	Yes	Yes	Yes	Yes	Yes	Yes	Yes	No	No	No
2119	Sharad Pur	Yes	Yes	Yes	Yes	Yes	Yes	Yes	Yes	Yes	Yes	Yes	No	No	No
2120	Hari Pur	Yes	Yes	Yes	Yes	c	a	c	a	Yes	a	Yes	No	No	No
2121	Mankarai Put	Yes	Yes	Yes	Yes	Yes	Yes	Yes	Yes	Yes	Yes	Yes	No	No	No
2122	Shyam Rai Bar Jalpai	Yes	Yes	Yes	Yes	Yes	Yes	Yes	Yes	Yes	Yes	Yes	No	No	No
2123	Kamarput	Yes	Yes	Yes	Yes	Yes	Yes	Yes	Yes	Yes	Yes	Yes	No	No	No
2124	Syamrai Bar	Yes	Yes	Yes	Yes	Yes	Yes	Yes	Yes	Yes	Yes	Yes	No	No	No
2125	Deshdatta Bar	Yes	Yes	Yes	Yes	c	b	c	Yes	Yes	Yes	Yes	Yes	Yes	Yes
2126	Rangamalput	Yes	Yes	Yes	Yes	Yes	Yes	Yes	Yes	Yes	Yes	Yes	No	No	No
2127	Birampur	Yes	Yes	Yes	Yes	Yes	Yes	Yes	Yes	Yes	Yes	Yes	Yes	Yes	Yes
2128	Chhota Ektarpur	Yes	b	a	b	b	b	b	a	a	a	Yes	No	No	No
Block T O T A L :		195	108	111	120	63	61	72	173	145	54	221	90	86	68

Nearest Town		Land Use								
		Area under different types of land use (in hectares rounded up to one decimal place)								
Name	Distance range code i.e. a for < 5 Kms, b for 5-10 Kms and c for 10+ kms .	Forests	Area under Non-agricultural Uses	Barren and Un-cultivable land	Permanent Pastures and Other Grazing Lands	Land Under Miscellaneous Tree Crops etc.	Culturable Waste Land	Name of Village	Serial Number	
102	103	104	105	106	107	108	109	2	1	
CONTAI	b	0	5	0	0	0	0	Rasulpur	2117	
CONTAI	b	0	3	0	0	0	0	Bhuiarpada	2118	
CONTAI	b	27.7	15	0	0	0	0	Sharad Pur	2119	
CONTAI	b	0	6	0	0	0	0	Hari Pur	2120	
CONTAI	b	33.2	6	0	0	0	0	Mankarai Put	2121	
CONTAI	b	108.2	2	0	0	0	0	Shyam Rai Bar Jalpai	2122	
CONTAI	b	0	4	0	0	0	0	Kamarput	2123	
CONTAI	b	0	12	0	0	0	0	Syamrai Bar	2124	
CONTAI	b	0	5	0	0	0	0	Deshdatta Bar	2125	
CONTAI	b	0	3	0	0	0	0	Rangamalput	2126	
CONTAI	b	59.9	7	0	0	0	0	Birampur	2127	
CONTAI	b	0	1.4	0	0	0	0	Chhota Ektarpur	2128	
0	0	312.1	1605.4	0	0	0	23	: Block T O T A L		

Land Use											
Area under different types of land use (in hectares rounded up to one decimal place)							Area irrigated by source (in hectare).				
Serial Number	Name of Village	Fallow lands other than current fallows	Current Fallows	Net Area Sown	Total Irrigated Land Area	Total Un-irrigated Land Area	Canals (C)	Wells/Tube-wells(W/TW)	Tanks/Lakes(T/L)	Water Falls(WF)	Others(O)
1	2	110	111	112	113	114	115	116	117	118	119
2117	Rasulpur	0	0	23.6	2	21.6	0	2	0	0	0
2118	Bhuiarpada	0	0	46	8.1	38	0	8.1	0	0	0
2119	Sharad Pur	0	0	97.9	5	92.9	0	5	0	0	0
2120	Hari Pur	0	0	60.8	12.5	48.3	0	12.5	0	0	0
2121	Mankarai Put	0	0	62.2	3	59.2	0	3	0	0	0
2122	Shyam Rai Bar Jalpai	0	0	77.2	7	70.2	0	7	0	0	0
2123	Kamarput	0	0	54	2	52	0	2	0	0	0
2124	Syamrai Bar	0	0	108.4	13.1	95.4	0	13.1	0	0	0
2125	Deshdatta Bar	0	0	113	3	110	0	3	0	0	0
2126	Rangamalput	0	0	50.4	2	48.4	0	2	0	0	0
2127	Birampur	0	0	99.4	3	96.4	0	3	0	0	0
2128	Chhota Ektarpur	0	0	5.6	2.2	3.4	0	2.2	0	0	0
Block T O T A L :		0	0	13587	2795.7	10791	2	1904.7	0	2	

Name of three most important commodities manufactured			Name of Village	Serial Number
First	Second	Third		
120	121	122	2	1
			Rasulpur	2117
			Bhuiyanpada	2118
			Sharad Pur	2119
			Hari Pur	2120
			Mankarai Put	2121
			Shyam Rai Bar Jalpai	2122
			Kamarput	2123
			Syamrai Bar	2124
			Deshdatta Bar	2125
			Rangamalput	2126
			Biramput	2127
			Chhota Ektarpur	2128
			: Block T O T A L	

WEST BENGAL
C. D. BLOCK DESHOPRAN
 DISTRICT PURBA MEDINIPUR



- HIGH SCHOOL / INTER COLLEGE . S
- TECHNICAL INSTITUTIONS T
- BANK B
- DISPENSARY D
- PRIMARY HEALTH CENTRE A
- OTHER MEDICAL SERVICES ▲

C.D. Block Contai-II has been renamed as C.D. Block Deshopran during 2001-11.

TOTAL AREA OF THE C. D. BLOCK	170.30 Sq. Kms.
TOTAL POPULATION OF THE C. D. BLOCK	176393
TOTAL NUMBER OF VILLAGES	168
TOTAL NUMBER OF INHABITED VILLAGES	166
TOTAL NUMBER OF CENSUS TOWNS	1
TOTAL NUMBER OF STATUTORY TOWNS	NIL
DISTANCE FROM DISTRICT HEADQUARTERS TO C. D. BLOCK HEADQUARTERS (APPROX.)	77 Kms.

BOUNDARY, C. D. BLOCK	346430
" VILLAGE WITH MDDS CODE	●
HEADQUARTERS : C. D. BLOCK	●
POPULATION SIZE OF VILLAGES : BELOW 200, 200-499, 500-999, 1000-4999	○ ● ● ●
UNINHABITED VILLAGE WITH MDDS CODE	X 346328
CENSUS TOWN WITH MDDS CODE	346431
STATE HIGHWAY	SH 5
IMPORTANT METALLED ROADS	—
RIVER AND STREAM	—

Alphabetical List of Villages

Name of the CD Block : Deshopran

CD Block Code (2011) : 0336

Sl. No.	Name of the Village	PLCN 2001	MDDS PLCN 2011
1	2	3	4
1	Abasberya	03695500	346282
2	Aladarput	03705100	346377
3	Amtalia	03697100	346298
4	Anurai	03695600	346283
5	Anurai Belya Chatta	03695300	346280
6	Baghaghohol	03704400	346370
7	Baghapur	03709100	346417
8	Baharchandberya	03694500	346272
9	Baijapur	03700700	346333
10	Baikunthapur	03707300	346399
11	Balabhadrapur	03697600	346303
12	Balu Bar	03699400	346321
13	Bamunia	03705900	346385
14	Bamunia Nankar	03702100	346347
15	Banamaliberya	03697500	346302
16	Bankipur	03710000	346426
17	Bara Bantalia	03706200	346388
18	Bara Subarnanagar	03701300	346339
19	Barchandibhetty	03696000	346287
20	Bargolia	03708100	346407
21	Barjubar	03706300	346389
22	Basanta Shyamraybar	03706700	346393
23	Basudebberya	03695200	346279
24	Benichak	03696700	346294
25	Bhabanipur	03707800	346404
26	Bhetapukhuria	03707700	346403
27	Bhogpur	03709500	346421
28	Bhupati Chak	03709900	346425
29	Bichina	03705500	346381
30	Biswanathpur	03704900	346375
31	Brahman Sasan	03699200	346319
32	Chaitanyapur	03701200	346338
33	Chak Gobindaberia	03699700	346323
34	Chak Hajratpur	03700600	346332
35	Chalti	03706900	346395
36	Champaignar	03706400	346390
37	Chandberya	03694900	346276
38	Chandibhetibar	03695900	346286
39	Chandibhetti	03697200	346299
40	Chattabheri	03697900	346306

Alphabetical List of Villages

Name of the CD Block : Deshopran

CD Block Code (2011) : 0336

Sl. No.	Name of the Village	PLCN 2001	MDDS PLCN 2011
1	2	3	4
41	Chaudhuri Bar	03699800	346324
42	Chhota Bantalia	03706100	346387
43	Chhota Kukraul	03700200	346328
44	Chhota Subarnanagar	03702600	346352
45	Daha Shonamui	03701700	346343
46	Dakshin Ada Berya	03704200	346368
47	Dakshin Amtalia	03697000	346297
48	Dakshin Deulpota	03703200	346358
49	Dakshin Dihimukundapur	03696300	346290
50	Dakshin Harsha Chak	03709200	346418
51	Dakshin Kadua	03705700	346383
52	Dakshin Murabanya	03705400	346380
53	Dakshin Paikbar	03704700	346373
54	Dakshinaria	03696600	346293
55	Damudar Dattabar	03705000	346376
56	Danguapur	03707200	346398
57	Dariapur	03702300	346349
58	Daulatpur	03702400	346350
59	Dharadharpur	03700300	346329
60	Dhoba Berya	03704100	346367
61	Dhobaberya	03697300	346300
62	Dhobaberya	03697400	346301
63	Dholmari	03700900	346335
64	Durgapur	03695800	346285
65	Durgapur	03703800	346364
66	Durgapur Part-IV	03707900	346405
67	Durmut	03693700	346264
68	Faridpur	03704800	346374
69	Fuleshwar	03698500	346312
70	Ghoraghata	03694600	346273
71	Ghoshpur	03703000	346356
72	Gobindaberabar	03699500	346322
73	Gokulnagar Deulpota	03701000	346336
74	Gopalchak	03708300	346409
75	Gopalpur 5Th Part	03709000	346416
76	Gopinathpur	03698600	346313
77	Gotshauri	03698000	346307
78	Hajrakola	03708200	346408
79	Haripur	03701900	346345
80	Harranamaldina	03695100	346278

Alphabetical List of Villages

Name of the CD Block : Deshopran

CD Block Code (2011) : 0336

Sl. No.	Name of the Village	PLCN 2001	MDDS PLCN 2011
1	2	3	4
81	Hinchi	03693900	346266
82	Hirakala	03703700	346363
83	Hosenaput	03705200	346378
84	Jagannathchak	03697700	346304
85	Jagannathpur 3Rd Part	03709400	346420
86	Jhaubani	03694100	346268
87	Jhawa	03708500	346411
88	Jhawamanu Rautbar	03708400	346410
89	Kadua Mukundapur	03708900	346415
90	Kajibasan	03707600	346402
91	Kajla	03693800	346265
92	Kalaminaput	03705300	346379
93	Kaliagachhia	03695000	346277
94	Kalichar	03709700	346423
95	Kalidas Bar	03709800	346424
96	Kalikakumary	03703500	346361
97	Kalikapur	03699000	346317
98	Kaluraybar	03710200	346428
99	Kanai Chatta	03710300	346429
100	Karpura	03695400	346281
101	Kasafalia	03694700	346274
102	Kazichak	03702500	346351
103	Kendua	03700500	346331
104	Khagrabani	03698900	346316
105	Khashafaua	03700400	346330
106	Krishnalal Chak	03701500	346341
107	Kulanjara	03694200	346269
108	Kumarberya	03697800	346305
109	Kurkraul (P)	03698200	346309
110	Mahammadpur	03700000	346326
111	Maheshpur	03698100	346308
112	Mahishagot	03706500	346391
113	Maishamura	03698800	346315
114	Manikpur	03698400	346311
115	Masjidpur	03708600	346412
116	Mirzapur	03703100	346357
117	Mundapara	03695700	346284
118	Murabania	03707000	346396
119	Nankar Gopinathpur	03702700	346353
120	Panchgechhya	03698300	346310

Alphabetical List of Villages

Name of the CD Block : Deshopran

CD Block Code (2011) : 0336

Sl. No.	Name of the Village	PLCN 2001	MDDS PLCN 2011
1	2	3	4
121	Parulia	03694000	346267
122	Paschim Kadua	03708800	346414
123	Paschim Kusbani	03703400	346360
124	Paschim Purushottampur	03699300	346320
125	Payrakola	03708000	346406
126	Perijpur	03709600	346422
127	Phulbani	03703900	346365
128	Phulbari	03694800	346275
129	Prakash Kultalia 1st Part	03701100	346337
130	Pratappur	03701800	346344
131	Purba Amtalia	03696400	346291
132	Purba Bamunia	03702200	346348
133	Purba Bhagabanpur	03702800	346354
134	Purba Chechuraput	03705600	346382
135	Purba Gobindapur	03707400	346400
136	Purba Gopinathpur	03710400	346430
137	Purba Kushbani	03703300	346359
138	Purba Mahammadpur	03702900	346355
139	Purba Mukundapur	03699900	346325
140	Purba Rasulpur	03696500	346292
141	Purba Sikarpur	03705800	346384
142	Purba Teghari	03704500	346371
143	Purushottampur	03706800	346394
144	Purushottampur	03706600	346392
145	Raghurampur	03699100	346318
146	Ramchak Gopalchak	03702000	346346
147	Rupnagar	03701400	346340
148	Safiabad	03700800	346334
149	Saraswatipur	03703600	346362
150	Sarda	03693600	346263
151	Sarsa	03704300	346369
152	Satikeshwar	03698700	346314
153	Shunia	03694400	346271
154	Shyamchak	03696800	346295
155	Sikdar Chak	03701600	346342
156	Tengarberya	03707500	346401
157	Tiakola	03710100	346427
158	Tilakberya	03700100	346327
159	Tithaipada	03706000	346386
160	Ujhalpur	03707100	346397

Alphabetical List of Villages

Name of the CD Block : Deshopran

CD Block Code (2011) : 0336

Sl. No.	Name of the Village	PLCN 2001	MDDS PLCN 2011
1	2	3	4
161	Umapati Bar	03694300	346270
162	Uttar Adaberya	03704000	346366
163	Uttar Amtalia	03696100	346288
164	Uttar Dauki	03704600	346372
165	Uttar Deulpota	03696900	346296
166	Uttar Dihimukundapur	03696200	346289
167	Uttar Harshachak	03709300	346419
168	Uttar Kadua	03708700	346413

Census of India 2011
Amenities and Land use

Serial Number	Name of Village	Location code no.	Total area of the village (in hectares rounded up to one decimal place)	Total population (2011 census)	Number of households (2011 census)	Number of educational amenities available in village, the distance range code viz; a for 0-5 kms, b for 5-10 kms, c for 10+ kms of nearest place where facility is available							
						Pre-Primary school (PP)	Primary school (P)	Middle school (M)	Secondary School (S)	Senior Secondary school (SS)	Degree college of arts science & commerce (ASC)	Engineering college(EC)	Medical college (MC)
1	2	3	4	5	6	7	8	9	10	11	12	13	14
Name of District:-Purba Medinipur Name of CD Block:-Deshopran													
2129	Sarda	346263	230.6	3099	642	3	2	1	1	a	b	c	c
2130	Durmut	346264	333.1	4617	968	3	3	2	2	a			
2131	Kajla	346265	92.1	1810	350	2	1	a	a	a	b	b	b
2132	Hinchi	346266	45.8	1782	389	2	2	a	a	a	a	c	c
2133	Parulia	346267	55	1490	303	1	1	1	1	1	b	c	c
2134	Jhaubani	346268	132.3	1034	245	2	2	a	a	a			
2135	Kulanjara	346269	204	1043	235	1	1	1	1	a	c		
2136	Umapati Bar	346270	106.2	904	185	1	1	a	a	a	c		
2137	Shunia	346271	118.7	908	180	2	2	1	a	a	c	c	c
2138	Baharchandberya	346272	129.8	1364	261	1	1	a	a	a	c	c	c
2139	Ghoraghata	346273	165.3	925	190	1	1	1	1	1	c	c	c
2140	Kasafalia	346274	157.6	1609	334	2	2	1	a	a	c	c	c
2141	Phulbari	346275	192.5	1375	315	2	2	a	a	a	c	c	c
2142	Chandberya	346276	253.2	2082	377	3	3	1	a	a	c		
2143	Kaliagachhia	346277	120.2	505	123	1	1	a	a	a	c		
2144	Harranamaldina	346278	375.8	3662	831	6	6	3	2	1	c		
2145	Basudebberya	346279	487.9	4229	957	5	5	1	a	a	c		
2146	Anurai Belya Chatta	346280	248.4	2212	507	1	1	a	a	a	c		
2147	Karpura	346281	210.2	1344	297	1	1	a	a	a			
2148	Abasberya	346282	60.5	414	100	1	1	a	a	a			
2149	Anurai	346283	339.2	3349	757	3	3						
2150	Mundapara	346284	111.8	1588	375	2	2	1	a				
2151	Durgapur	346285	235	1757	373	3	3	a	a	a	c	c	c
2152	Chandibhetibar	346286	61.1	508	110	1	1	a	a	b	c	c	c
2153	Barchandibhetty	346287	157	1529	373	1	1	a	a	b	c	c	c
2154	Uttar Amtalia	346288	160.1	1183	261	2	2	1	1	1	c	c	c
2155	Uttar Dihimukundapur	346289	392.9	2956	593	2	2	a	a	b	c	c	c
2156	Dakshin Dihimukundapur	346290	114.5	500	96	1	1	a	a	b	c	c	c
2157	Purba Amtalia	346291	251.5	1878	378	2	2	b	b	b	c	c	c
2158	Purba Rasulpur	346292	81.6	603	110	1	1	b	b	b	c	c	c
2159	Dakshinaria	346293	109.1	473	95	a	a	b	b	b	c	c	c
2160	Benichak	346294	68	432	89	1	1	b	b	b	c	c	c
2161	Shyamchak	346295	68	592	136	1	1	1	a	b	c	c	c
2162	Uttar Deulpota	346296	211.3	1513	312	1	1	1	a				
2163	Dakshin Amtalia	346297	115.7	1214	239	1	1	a	a	a	c	c	c
2164	Amtalia	346298	348.4	2657	643	3	3	1	a	b	c	a	c
2165	Chandibhetti	346299	203.1	1972	468	1	1	1	a				
2166	Dhobaberya	346300	47.6	1123	261	1	1	a					
2167	Dhobaberya	346301	175.8	528	113	1	1	a					
2168	Banamaliberya	346302	48.2	541	125	1	1	a					
2169	Balabhadrapur	346303	57.8	466	111	1	1	a					

- Village Directory

(As in 2009)

le. (If not available within the < 5 Kms, b for 5-10 Kms and c cility is available is given).						Number of Medical Amenities available. (If not available within the village , the distance range code viz; a for < 5 Kms, b for 5-10 Kms and c for 10+ kms of nearest place where facility is available is given).						Name of Village	Serial Number					
Management institute (MI)	Polytechnic (Pt)	Vocational training school /ITI	Non-formal training centre (NFTC)	Special school for disabled (SSD)	Others (specify)	Community health centre (CHC)	Primary health centre (PHC)	Primary health sub centre (PHS)	Maternity and child welfare centre (MCW)	T.B. clinic (TBC)	Hospital-allopathic (HA)			Hospital-alternative medicine (HO)	Dispensary (D)	Veterinary hospital (VH)	Mobile health clinic (MHC)	Family welfare centre (FWC)
15	16	17	18	19	20	21	22	23	24	25	26	27	28	29	30	31	2	1

Location CodeNo:-345

Location CodeNo:-0336

b	a	b	1	c		a	a	1	1	a	a	a	3	a	a	a	Sarda	2129
a	a	a	a	c		a	a	2	1	a	a	a	3	a	a	a	Durmut	2130
b		a	a	b		b	b	a	a	b	b	b	b	b	a	a	Kajla	2131
b	b	a	a	c		b	b	a	a	b	b	b	b	b	a	a	Hinchi	2132
b	b		a	c		b	b	a	a	b	b	b	1	b	b	b	Parulia	2133
	c	a			b				b			b					Jhaubani	2134
	c		1		a		c	a									Kulanjara	2135
	c	a			b			a				c		a			Umapati Bar	2136
c	c	c				c	c	a	a	c	c			c			Shunia	2137
c	c	c		c		c	c	a	a	c	c			c			Baharchandberya	2138
c	c	c				c	c	1	1	c	c			c			Ghoraghata	2139
c	c	c				c	c	a	a	c	a			c			Kasafalia	2140
c	c	c				c	c	a	a	c	c			c			Phulbari	2141
	c	a			a		c	a			c						Chandberya	2142
	c				a		c	a									Kaliagachhia	2143
	c		1		a			1			c			a			Harranamaldina	2144
	c	a			b		c	1									Basudebberya	2145
	c						c	a									Anurai Belya Chatta	2146
	c	a			a		a					a					Karpura	2147
	c	a			a			a				a					Abasberya	2148
					a			1									Anurai	2149
	c	c		c		b	a		b	b	b	b	b	c			Mundapara	2150
c	c	c				c	c	a	a	c	c			c			Durgapur	2151
c	c	c				c	c	a	a	c	c			c			Chandibhetibar	2152
c	c	c				c	c	a	a	c	c			c			Barchandibhetty	2153
	c	c				c	c	a	a	c	c			c			Uttar Amtalia	2154
c	c	c				c	c	1	a	c	c			c			Uttar Dihimukundapur	2155
c	c	c				c	c	a	a	c	c			c			Dakshin Dihimukundapur	2156
c	c	c				b	b	a	a	b	c			c			Purba Amtalia	2157
c	c	b		c		b	b	a	c	c	b	b	b	c	c	c	Purba Rasulpur	2158
c	c	b		c	c	b	b	a	c	c	b	b	b	c	c	c	Dakshinaria	2159
c	c	b		c	c	b	b	1	c	c	b	b	b	c	c	c	Benichak	2160
c	c	b		c	c	b	b	1	c	c	b	b	b	c	c	c	Shyamchak	2161
	b	a			c	a	b	b		b	b	b	b	c			Uttar Deulpota	2162
c	c	c				b	b	a	a	b	c			c			Dakshin Amtalia	2163
	c	c				c	c	1	1	c	c			c			Amtalia	2164
	c	c				b	1	b	b	b	b	b	b	c			Chandibhetti	2165
		a			c	a	a	1	a	a	a	a	a	c			Dhobaberya	2166
	c	a			c	a	1	a	a	a	a	a	a	c			Dhobaberya	2167
	c				c	a	b	a		b	b	b	b	c			Banamaliberya	2168
	b				c	a	b	c		b	b	b	b	c			Balabhadrapur	2169

Serial Number	Name of Village	Number of Non-Government Medical Amenities available.							Availability of drinking water - Yes / No							
		Charitable non Govt. hospital/Nursing home.	Medical practitioner with MBBS Degree	Medical practitioner with other degree	Medical practitioner with no degree	Traditional practitioner and faith healer	Medicine Shop	Others	Tap water (Treated/Untreated)	Well water (Covered / Uncovered well)	Hand Pump	Tube wells / Bore well	Spring	River / Canal	Tank / Pond / Lake	Others
1	2	32	33	34	35	36	37	38	39	40	41	42	43	44	45	46

2129	Sarda	0	0	2	2	1	1	0	Yes	No	Yes	Yes	No	No	Yes	No
2130	Durmut	0	0	3	1	0	2	0	Yes	No	Yes	Yes	No	Yes	Yes	No
2131	Kajla	0	0	1	1	2	1	0	Yes	No	Yes	Yes	No	No	Yes	No
2132	Hinchi	0	0	1	1	1	0	0	Yes	No	Yes	Yes	No	No	Yes	No
2133	Parulia	0	1	1	1	1	1	0	No	No	Yes	Yes	No	No	Yes	No
2134	Jhaubani	0	0	0	2	2	1	0	No	No	Yes	Yes	No	Yes	Yes	No
2135	Kulanjara	0	0	0	3	0	0	0	No	No	No	Yes	No	Yes	Yes	No
2136	Umapati Bar	0	0	0	3	2	1	0	No	No	Yes	Yes	No	Yes	Yes	No
2137	Shunia	0	0	0	1	0	1	0	No	No	Yes	No	No	No	No	No
2138	Baharchandberya	0	0	0	1	0	1	0	No	No	Yes	No	No	No	No	No
2139	Ghoraghata	0	0	0	2	0	2	0	No	No	Yes	No	No	No	No	No
2140	Kasafalia	0	0	0	1	0	1	0	No	No	Yes	No	No	No	No	No
2141	Phulbari	0	0	0	1	0	1	0	No	No	Yes	No	No	No	No	No
2142	Chandberya	0	0	0	5	2	1	0	No	No	No	Yes	No	Yes	Yes	No
2143	Kaliagachhia	0	0	0	3	0	0	0	No	No	No	Yes	No	Yes	Yes	No
2144	Harranamaldina	0	0	0	5	0	2	0	No	No	No	Yes	No	Yes	Yes	No
2145	Basudebberya	0	0	2	10	2	2	0	No	No	No	Yes	No	Yes	Yes	No
2146	Anurai Belya Chatta	0	0	1	4	0	0	0	No	No	No	Yes	No	No	Yes	No
2147	Karpura	0	0	0	3	2	2	2	No	No	Yes	Yes	No	Yes	Yes	No
2148	Abasberya	0	0	0	0	0	0	0	No	No	Yes	Yes	No	Yes	Yes	No
2149	Anurai	0	0	0	0	0	0	0	No	No	No	Yes	No	No	Yes	No
2150	Mundapara	0	0	0	1	0	0	0	No	No	Yes	Yes	No	No	No	No
2151	Durgapur	0	0	0	1	0	0	0	No	No	Yes	No	No	No	No	No
2152	Chandibhetibar	0	0	0	0	0	0	0	No	No	Yes	No	No	No	No	No
2153	Barchandibhetty	0	0	0	0	0	1	0	No	No	Yes	No	No	No	No	No
2154	Uttar Amtalia	0	0	0	1	0	1	0	No	No	Yes	No	No	No	No	No
2155	Uttar Dihimukundapur	0	0	0	3	0	1	0	No	No	Yes	No	No	No	No	No
2156	Dakshin Dihimukundapur	0	0	0	1	0	0	0	No	No	Yes	No	No	No	No	No
2157	Purba Amtalia	0	0	0	0	0	1	0	No	No	Yes	No	No	No	No	No
2158	Purba Rasulpur	0	0	0	1	0	0	1	No	No	No	Yes	No	Yes	Yes	No
2159	Dakshinaria	0	1	0	1	0	0	0	No	No	No	Yes	No	Yes	Yes	No
2160	Benichak	0	0	0	1	0	0	0	No	No	No	Yes	No	Yes	Yes	No
2161	Shyamchak	0	0	1	0	0	1	0	No	No	No	Yes	No	Yes	Yes	No
2162	Uttar Deulpota	0	0	0	1	0	0	0	No	No	Yes	Yes	No	No	No	No
2163	Dakshin Amtalia	0	0	0	2	0	0	0	No	No	Yes	No	No	No	No	No
2164	Amtalia	0	0	0	2	0	1	0	No	No	Yes	No	No	No	No	No
2165	Chandibhetti	0	0	0	1	0	0	0	No	No	Yes	Yes	No	Yes	No	No
2166	Dhobaberya	0	0	0	1	0	0	0	No	No	Yes	No	No	No	No	No
2167	Dhobaberya	0	0	0	1	0	0	0	No	No	Yes	Yes	No	No	No	No
2168	Banamaliberya	0	0	0	2	0	0	0	No	No	Yes	Yes	No	No	No	No
2169	Balabhadrapur	0	0	0	1	0	0	0	No	No	Yes	Yes	No	No	No	No

Availability of toilet & others Yes / No				Communication and transport facilities (If amenities available code -Yes is given except for Village Pin Code ,If not available within the village , the distance range code viz; a for < 5 Kms, b for 5-10 Kms and c for 10+ kms of nearest place where facility is available is given).								
Community toilet including bath.	Community toilet excluding bath.	Rural sanitary mart or sanitary hardware outlet available near the village.	Community bio- gas or recycle of waste for productive use.	Post office(PO)	Sub post office (SPO)	Post & Telegraph office (P&TO)	Village Pin Code	Telephones (Land lines)	Public call office (PCO)	Mobile phone coverage	Name of Village	Serial Number
47	48	49	50	51	52	53	54	55	56	57	2	1

No	No	No	No	b	Yes	b	721427	Yes	b	Yes	Sarda	2129
No	No	No	No	a	Yes	a	721401	Yes	b	Yes	Durmut	2130
No	No	No	No	b	a	b	721427	Yes	b	Yes	Kajla	2131
No	No	No	No	b	a	b	721427	Yes	c	Yes	Hinchi	2132
No	No	No	No	b	a	b	721427	Yes	b	Yes	Parulia	2133
No	No	No	No	Yes	a	c	721444	Yes	c	Yes	Jhaubani	2134
No	No	No	No	Yes	b	c	721427	Yes	b	Yes	Kulanjara	2135
No	No	No	No	a	b	c	721427	b	c	Yes	Umapati Bar	2136
No	No	No	No	c	a	c	721427	b	b	Yes	Shunia	2137
No	No	No	No	c	a	c	721427	b	b	Yes	Baharchandberya	2138
No	No	No	No	c	Yes	c	721427	b	c	Yes	Ghoraghata	2139
No	No	No	No	c	a	c	721442	b	b	Yes	Kasafalia	2140
No	No	No	No	c	a	c	721442	b	c	Yes	Phulbari	2141
No	No	No	No	a	b	c	721427	Yes	b	Yes	Chandberya	2142
No	No	Yes	No	a	b	c	721427	a	c	Yes	Kaliagachhia	2143
No	No	No	No	Yes	c	c	721427	Yes	b	Yes	Harranamaldina	2144
No	No	Yes	No	Yes	b	b	721444	Yes	b	Yes	Basudebberya	2145
No	No	Yes	No	a	b	c	721427	Yes	b	Yes	Anurai Belya Chatta	2146
No	No	No	No	a	a	c	721427	Yes	b	Yes	Karpura	2147
No	No	No	No	a	a	c	721442	Yes	c	Yes	Abasberya	2148
No	No	Yes	No	Yes		c	721427	Yes	c	Yes	Anurai	2149
No	No	No	No	a	b	c	721427	c	b	Yes	Mundapara	2150
No	No	No	No	c	a	c		a	c	Yes	Durgapur	2151
No	No	No	No	b	a	c	721427	Yes	b	Yes	Chandibhetibar	2152
No	No	No	No	c	a	c	721427	a	b	Yes	Barchandibhetty	2153
No	No	No	No	c	Yes	c	721427	b	c	Yes	Uttar Amtalia	2154
No	No	No	No	c	a	c	721427	b	c	Yes	Uttar Dihimukundapur	2155
No	No	No	No	c	a	c	721427	b	b	Yes	Dakshin Dihimukundapur	2156
No	No	No	No	b	a	c	721427	a	b	Yes	Purba Amtalia	2157
Yes	Yes	No	No	c	b	b	721442	Yes	c	Yes	Purba Rasulpur	2158
No	No	No	No	c	b	b	721442	a	c	Yes	Dakshinaria	2159
No	No	No	No	c	b	b	721442	Yes	b	Yes	Benichak	2160
No	No	No	No	c	c	b	721442	a	b	Yes	Shyamchak	2161
No	No	No	No	a	a	b	721442	b	c	Yes	Uttar Deulpota	2162
No	No	No	No	b	a	c	721427	a	b	Yes	Dakshin Amtalia	2163
No	No	No	No	c	Yes	c	721427	b	c	Yes	Amtalia	2164
No	No	No	No	a	b	c	721427	c	c	b	Chandibhetti	2165
No	No	No	No	a	a	Yes		Yes	b	b	Dhobaberya	2166
No	No	No	No	a	a	c		c	b	Yes	Dhobaberya	2167
No	No	No	No	c	a	c	721450	c	b	Yes	Banamaliberya	2168
No	No	No	No	a	a	c	721427	Yes	c	b	Balabhadrapur	2169

Communication and transport facilities (If amenities available code -Yes is given except for Village Pin Code ,If not available within the village , the distance range code viz; a for < 5 Kms, b for 5-10 Kms and c for 10+ kms of nearest place where facility is available is given).												Village connected to highway (If amenities available code viz; a for < 5 Kms, b for 5-10 Kms and c for 10+ kms of nearest place where facility is available is given).				
Serial Number	Name of Village	Internet cafes/ Common service centre (CSC)	Private courier facility	Bus service (Public & Private)	Railway stations	Auto/Modified Autos	Taxis and Vans	Tractors	Cycle-pulled rickshaws(Manual & Machine driven)	Carts driven by animals	Sea /River ferry service	Connected to national highway(NH)	Connected to state highway(SH)	Connected to major district road (MDR)	Connected to others district road	Pucca roads
1	2	58	59	60	61	62	63	64	65	66	67	68	69	70	71	72

2129	Sarda	Yes	b	a	b	a	Yes	Yes	Yes	c	c	c	b	Yes	Yes	b
2130	Durmut	Yes	b	Yes	a	Yes	Yes	Yes	Yes	c	c	c	a	Yes	Yes	Yes
2131	Kajla	b	b	a	b	b	Yes	Yes	Yes	c	c	a	b	a	a	a
2132	Hinchi	b	b	a	b	b	Yes	Yes	Yes	c	c		b	a	a	b
2133	Parulia	a	b	b	b	b	Yes	Yes	Yes	c	c	c	b	b	b	b
2134	Jhaubani	Yes	c	a	c	c	a	a	Yes	c	c	c	a	a	a	Yes
2135	Kulanjara	a	c	a	b	c	a		Yes	c	Yes	c	b	a		a
2136	Umapati Bar	a	c	a	c	c	a	b	Yes	c	Yes	c	b	a	a	a
2137	Shunia	c	c	b	c	b	Yes		Yes	Yes	a	c	c	c	c	Yes
2138	Baharchandberya	c	c	b	c	b	b	a	Yes	c	c	c	c	c	c	Yes
2139	Ghoraghata	c	c	a	c	b	b	a	Yes	c	a	c	c	c	c	a
2140	Kasafalia	c	c	b	c	c	Yes		Yes	c	b	c	c	c	b	Yes
2141	Phulbari	c	c	a	c	c	a	Yes	Yes	c	b	c	c	c	c	Yes
2142	Chandberya	a	b	Yes	c	b	a	Yes	Yes	c	c	c	a			b
2143	Kaliagachhia	a	b	a	c	c	a	Yes	Yes	c	c	c	a	a		a
2144	Harranamaldina	Yes	b	Yes	b	c	Yes	Yes	Yes	c	c	c	b		Yes	a
2145	Basudebberya	a	c	a	b	c	Yes		Yes	c	c	c	b	a		b
2146	Anurai Belya Chatta	a	b	a	b	c	Yes		Yes	c	c	c	b			b
2147	Karpura	Yes	c	Yes	b	c	Yes	b	Yes	c	c	c	b	b	b	Yes
2148	Abasberya	c	c	a	b	c	a	b	Yes	c	c	c	b	b	b	Yes
2149	Anurai	Yes	b	Yes	b	c	Yes		Yes	c	c	b	b			b
2150	Mundapara	a	b	b	c	c	a		Yes	c	c	c	c	c	b	b
2151	Durgapur	c	c	a	c	c	a	a	Yes	c	c	c	c	c	c	a
2152	Chandibhetibar	c	c	b	c	c	Yes	a	Yes	c	c	c	c	c	b	Yes
2153	Barchandibhetty	c	c	b	c	c	Yes		Yes	c	c					Yes
2154	Uttar Amtalia	c	c	b	c	c	Yes	a	Yes	c	c	c	c	c	b	Yes
2155	Uttar Dihimukundapur	c	c	b	c	c	a	a	Yes	c	c	c	c	c	b	b
2156	Dakshin Dihimukundapur	c	c	b	c	c	a	a	Yes	c	c	c	c	c	b	b
2157	Purba Amtalia	c	c	a	c	b	Yes	a	Yes	c	c	c	c	c	a	a
2158	Purba Rasulpur	c	c	Yes	c	c	Yes	Yes	Yes	c	Yes	c	c	Yes	a	Yes
2159	Dakshinaria	c	c	Yes	c	c	a	Yes	Yes	c	c	c	c	Yes	a	Yes
2160	Benichak	c	c	Yes	c	c	a	a	Yes	c	c	c	c	Yes	Yes	Yes
2161	Shyamchak	c	c	Yes	c	c	a	a	Yes	c	c	c	c	Yes	a	Yes
2162	Uttar Deulpota	a	b	a	c	b	a		Yes	c	c	c	c	c	c	a
2163	Dakshin Amtalia	c	c	a	c	b	Yes	a	Yes	c	c	c	c	c	a	a
2164	Amtalia	c	c	a	c	c	Yes	Yes	Yes	c	c	c	c	c	b	a
2165	Chandibhetti	a	b	a	c	c	a		Yes	c	c	c	c	b	b	Yes
2166	Dhobaberya	b	b	a	c	c	b		Yes	c	c		b	b	b	a
2167	Dhobaberya	a	a	a	c	c	b		Yes	c	c	c	b	b	b	a
2168	Banamaliberya	a	b	b	c	c	a		Yes	c	c	c	b	b	b	a
2169	Balabhadrapur	b	c	b	c	c	a		Yes	c	c	c	b	b	b	a

ys,village roads, banks & credit societies
 :-Yes is given, If not available within the
 code viz; a for < 5 Kms, b for 5-10 Kms
 place where facility is available is given).

Availability of miscellaneous facilities (If amenities available code -Yes is given, If not
 available within the village , the distance range code viz; a for < 5 Kms, b for 5-10 Kms
 and c for 10+ kms of nearest place where facility is available is given).

Kutchcha roads	Water bounded macadam(WBM) roads	Navigable waterway (river/canal)(NW)	Footpaths (FP)	Commercial & Co-operative Banks	ATM	Agricultural Credit Societies	Self-Help Group (SHG)	Public distribution system (PDS) shop	Mandis / Regular market	Weekly Haat	Agricultural marketing society	Integrated Child Development Scheme (Nutritional Centres)	Anganwadi Centre (Nutritional Centres)	Others (Nutritional Centres)	Name of Village	Serial Number
73	74	75	76	77	78	79	80	81	82	83	84	85	86	87	2	1

a				b	b	Yes	Yes	Yes	c	b	b	Yes	Yes	Yes	Sarda	2129
Yes	Yes	Yes	Yes	a	a	Yes	Yes	a	Yes	a	a	Yes	Yes	Yes	Durmut	2130
a				b	b	c	Yes	Yes	Yes	Yes	Yes	Yes	Yes	Yes	Kajla	2131
a				b	b	c	Yes	Yes	c	Yes	Yes	Yes	Yes	Yes	Hinchi	2132
a	b			b	b	c	Yes	Yes	c	b	b	Yes	Yes	Yes	Parulia	2133
Yes	Yes	Yes	Yes	a	a	c	Yes	a	c	a	Yes	Yes	Yes	Yes	Jhaubani	2134
Yes		Yes	Yes	a	b	c	Yes	a	c	a	Yes	c	Yes	Yes	Kulanjara	2135
Yes	Yes	Yes	Yes	a	c	c	Yes	a	c	b	Yes	c	Yes	Yes	Umapati Bar	2136
Yes	Yes			b	c	c	Yes	a	c	a	c	c	a	Yes	Shunia	2137
Yes	Yes			b	c	c	Yes	a	c	a	c	c	Yes	Yes	Baharchandberya	2138
Yes	Yes			b	c	Yes	Yes	Yes	c	a	c	c	Yes	Yes	Ghoraghata	2139
Yes	Yes			b	c	c	Yes	a	c	a	c	c	Yes	Yes	Kasafalia	2140
Yes	Yes			b	c	c	Yes	a	c	Yes	c	c	Yes	Yes	Phulbari	2141
Yes		Yes		a	c	c	Yes	a	c	Yes	Yes	c	Yes	Yes	Chandberya	2142
Yes		Yes		a	b	c	Yes	a	c	a	Yes	c	Yes	Yes	Kaliagachhia	2143
Yes	Yes	Yes	Yes	c	Yes	Yes	Yes	c	Yes	Yes	c	Yes	Yes	Yes	Harranamaldina	2144
Yes		Yes		a	b	Yes	Yes	Yes	c	Yes	Yes	c	Yes	Yes	Basudebberya	2145
a		Yes		a	b	c	Yes	a	Yes	a	Yes	c	Yes	Yes	Anurai Belya Chatta	2146
Yes	Yes	Yes	Yes	b	b	c	Yes	a	c	Yes	Yes	Yes	Yes	Yes	Karpura	2147
Yes	Yes	Yes	Yes	b	b	c	Yes	a	c	a	Yes	Yes	Yes	Yes	Abasberya	2148
Yes		Yes		a	c	Yes	Yes	Yes	c	Yes	Yes	Yes	Yes	Yes	Anurai	2149
Yes				b	c	c	Yes	Yes	c	a	Yes	Yes	Yes	Yes	Mundapara	2150
Yes	Yes			a	c	c	Yes	a	c	a	c	c	Yes	Yes	Durgapur	2151
Yes	Yes			b	c	c	Yes	a	c	a	c	c	Yes	Yes	Chandibhetibar	2152
Yes	Yes			b	c	c	Yes	a	c	a	c	c	Yes	Yes	Barchandibhetty	2153
Yes	Yes			a	c	c	Yes	Yes	c	a	c	c	Yes	Yes	Uttar Amtalia	2154
Yes	Yes			b	c	c	Yes	Yes	c	Yes	c	c	a	Yes	Uttar Dihimukundapur	2155
Yes	Yes	Yes				c	Yes	Yes	b	Yes	Yes	Yes	Yes	Yes	Dakshin Dihimukundapur	2156
Yes	Yes			a	c	c	Yes	a	Yes	a	c	c	Yes	Yes	Purba Amtalia	2157
Yes	b	Yes	Yes	a	c	c	Yes	Yes	c	b	c	c	Yes	Yes	Purba Rasulpur	2158
Yes	b	Yes	Yes	Yes	c	c	Yes	a	c	b	c	c	Yes	Yes	Dakshinaria	2159
Yes	b	Yes	Yes	a	c	Yes	a	a	Yes	a	c	c	Yes	Yes	Benichak	2160
Yes	b	Yes	Yes	a	c	c	Yes	a	b	a	c	c	a	Yes	Shyamchak	2161
Yes				a	c	c	Yes	Yes	b	a	Yes	Yes	Yes	Yes	Uttar Deulpota	2162
Yes	Yes			a	c	Yes	Yes	a	c	a	c	c	Yes	Yes	Dakshin Amtalia	2163
Yes	Yes			a	c	c	Yes	a	b	a	c	c	Yes	Yes	Amtalia	2164
Yes				b	c	c	Yes	Yes	c	a	Yes	Yes	Yes	Yes	Chandibhetti	2165
Yes				b	c	c	Yes	Yes	b	a	c	Yes	Yes	Yes	Dhobaberya	2166
Yes				a	b	b	Yes	Yes	c	a	Yes	a	Yes	Yes	Dhobaberya	2167
Yes				b	c	c	Yes	Yes	c	a	c	Yes	Yes	Yes	Banamaliberya	2168
Yes				b	c	c	Yes	Yes	c	a	c	a	Yes	Yes	Balabhadrapur	2169

Availability of miscellaneous facilities (If amenities available code -Yes is given, If not available within the village , the distance range code viz; a for < 5 Kms, b for 5-10 Kms and c for 10+ kms of nearest place where facility is available is given).												Availability of electricity (Yes/No)			
Serial Number	Name of Village	ASHA (Accredited Social Health Activist)	Community centre with/without TV	Sports Field,	Sports Club / Recreation Centre	Cinema / Video Hall	Public Library	Public Reading Room	Newspaper Supply	Assembly Polling station	Birth & Death Registration Office	Power Supply for Domestic Use (ED)	Power Supply for Agricultural Use (EAG)	Power Supply for Commercial Use (EC)	Power Supply for All Uses (EA)
1	2	88	89	90	91	92	93	94	95	96	97	98	99	100	101

2129	Sarda	Yes	Yes	Yes	b	b	Yes	Yes	Yes	Yes	a	Yes	Yes	Yes	Yes
2130	Durmut	Yes	a	a	a	a	a	a	Yes	Yes	Yes	Yes	Yes	Yes	Yes
2131	Kajla	Yes	Yes	Yes	Yes	Yes	Yes	Yes	Yes	Yes	Yes	Yes	No	No	No
2132	Hinchi	Yes	Yes	Yes	Yes	Yes	Yes	Yes	Yes	Yes	Yes	Yes	No	No	No
2133	Parulia	Yes	a	Yes	Yes	Yes	Yes	Yes	Yes	Yes	Yes	Yes	Yes	Yes	Yes
2134	Jhaubani	Yes	Yes	b	b	c	c	c	Yes	Yes	Yes	Yes	No	Yes	No
2135	Kulanjara	Yes	Yes	Yes	Yes	c	c	c	Yes	Yes	Yes	Yes	No	No	No
2136	Umapati Bar	Yes	Yes	Yes	Yes	Yes	Yes	Yes	Yes	Yes	Yes	Yes	No	Yes	No
2137	Shunia	Yes	Yes	a	Yes	c	c	c	Yes	Yes	a	Yes	No	No	No
2138	Baharchandberya	Yes	Yes	a	Yes	c	c	c	Yes	Yes	a	Yes	No	No	No
2139	Ghoraghata	Yes	Yes	Yes	Yes	c	c	c	Yes	Yes	b	Yes	No	No	No
2140	Kasafalia	Yes	Yes	c	Yes	a	a	c	Yes	Yes	Yes	Yes	No	No	No
2141	Phulbari	Yes	Yes	a	Yes	c	c	c	Yes	Yes	a	Yes	No	No	No
2142	Chandberya	Yes	c	c	Yes	c	c	c	Yes	Yes	Yes	Yes	No	No	No
2143	Kaliagachhia	Yes	c	Yes	c	c	c	c	Yes	Yes	Yes	Yes	No	No	No
2144	Harranamaldina	Yes	Yes	Yes	c	c	c	c	Yes	Yes	Yes	Yes	No	No	No
2145	Basudebberya	Yes	Yes	a	c	c	Yes	Yes	Yes	Yes	Yes	Yes	No	Yes	No
2146	Anurai Belya Chatta	Yes	Yes	Yes	Yes	Yes	Yes	Yes	Yes	Yes	a	Yes	No	No	No
2147	Karpura	Yes	c	b	b	b	c	c	Yes	Yes	Yes	Yes	No	Yes	No
2148	Abasberya	Yes	c	b	b	b	c	c	Yes	Yes	Yes	Yes	No	Yes	No
2149	Anurai	Yes	Yes	Yes	Yes	Yes	Yes	Yes	Yes	Yes	Yes	Yes	No	No	No
2150	Mundapara	Yes	Yes	c	Yes	c	c	c	Yes	Yes	b	Yes	No	Yes	No
2151	Durgapur	Yes	Yes	a	a	c	c	c	Yes	Yes	a	Yes	No	No	No
2152	Chandibhetibar	Yes	c	b	Yes	c	c	c	Yes	Yes	a	Yes	No	No	No
2153	Barchandibhetty	Yes	c	b	Yes	c	c	c	Yes	Yes	a	Yes	No	No	No
2154	Uttar Amtalia	Yes	Yes	Yes	Yes	c	c	c	Yes	Yes	a	Yes	No	No	No
2155	Uttar Dihimukundapur	Yes	Yes	b	Yes	c	c	c	Yes	Yes	a	Yes	No	No	No
2156	Dakshin Dihimukundapur	Yes	Yes	Yes	Yes	Yes	Yes	Yes	Yes	Yes	Yes	Yes	No	No	No
2157	Purba Amtalia	Yes	Yes	a	Yes	c	c	c	Yes	Yes	a	Yes	No	No	No
2158	Purba Rasulpur	Yes	c	b	b	c	c	c	Yes	Yes	b	Yes	Yes	Yes	Yes
2159	Dakshinaria	Yes	c	b	b	c	c	c	a	a	b	Yes	No	No	No
2160	Benichak	Yes	c	b	b	c	b	b	Yes	Yes	b	Yes	No	No	No
2161	Shyamchak	Yes	c	b	b	c	b	b	Yes	a	b	Yes	No	Yes	No
2162	Uttar Deulpota	Yes	Yes	b	b	b	b	b	Yes	Yes	a	Yes	No	Yes	No
2163	Dakshin Amtalia	Yes	Yes	a	Yes	c	c	c	Yes	Yes	a	Yes	No	No	No
2164	Amtalia	Yes	Yes	a	Yes	c	c	c	Yes	Yes	Yes	Yes	No	No	No
2165	Chandibhetti	Yes	Yes	c	c	c	c	c	Yes	Yes	Yes	Yes	No	Yes	No
2166	Dhobaberya	Yes	Yes	c	c	c	c	c	Yes	Yes	a	Yes	No	Yes	No
2167	Dhobaberya	Yes	Yes	c	c	c	c	c	Yes	Yes	a	Yes	No	Yes	No
2168	Banamaliberya	Yes	Yes	c	Yes	c	c	c	Yes	Yes	a	Yes	No	Yes	No
2169	Balabhadrapur	Yes	Yes	Yes	Yes	c	Yes	Yes	Yes	Yes	a	Yes	No	Yes	No

Nearest Town		Land Use							
		Area under different types of land use (in hectares rounded up to one decimal place)							
Name	Distance range code i.e. a for < 5 Kms, b for 5-10 Kms and c for 10+ kms .	Forests	Area under Non-agricultural Uses	Barren and Un-cultivable land	Permanent Pastures and Other Grazing Lands	Land Under Miscellaneous Tree Crops etc.	Culturable Waste Land	Name of Village	Serial Number
102	103	104	105	106	107	108	109	2	1

CONTAI	a	11.5	16	0	0	0	0	Sarda	2129
CONTAI	a	20	25.2	0	0	0	0	Durmut	2130
CONTAI	a	0	13.5	0	0	0	0	Kajla	2131
CONTAI	a	0	5.8	0	0	0	0	Hinchi	2132
CONTAI	b	0	6.8	0	0	0	0	Parulia	2133
CONTAI	c	0	7.4	0	0	0	0	Jhaubani	2134
CONTAI	c	0	17.8	0	0	0	0	Kulanjara	2135
CONTAI	c	0	3.9	0	0	0	0	Umapati Bar	2136
CONTAI	c	0	7.7	0	0	0	0	Shunia	2137
CONTAI	c	0	11.8	0	0	0	0	Baharchandberya	2138
CONTAI	c	0	12.8	0	0	0	0	Ghoraghata	2139
CONTAI	c	0	17.1	0	0	0	0	Kasafalia	2140
CONTAI	c	0	17.5	0	0	0	0	Phulbari	2141
CONTAI	c	0	22.7	0	0	0	0	Chandberya	2142
CONTAI	c	0	7.3	0	0	0	0	Kaliagachhia	2143
CONTAI	c	0	32.7	0	0	0	32.3	Harranamaldina	2144
CONTAI	c	0	22.7	0	0	0	0	Basudebberya	2145
CONTAI	c	0	27	0	0	0	0	Anurai Belya Chatta	2146
CONTAI	c	0	9	0	0	0	0	Karpura	2147
CONTAI	c	0	6.6	0	0	0	0	Abasberya	2148
CONTAI	c	0	47	0	0	0	0	Anurai	2149
CONTAI	c	0	10	0	0	0	0	Mundapara	2150
CONTAI	c	0	30	0	0	0	0	Durgapur	2151
CONTAI	c	0	9	0	0	0	0	Chandibhetibar	2152
CONTAI	c	0	22	0	0	0	0	Barchandibhetty	2153
CONTAI	c	0	24.1	0	0	0	0	Uttar Amtalia	2154
CONTAI	c	0	30.9	0	0	0	0	Uttar Dihimukundapur	2155
CONTAI	c	0	6.5	0	0	0	0	Dakshin Dihimukundapur	2156
CONTAI	c	0	39.5	0	0	0	0	Purba Amtalia	2157
CONTAI	c	0	5	0	0	0	0	Purba Rasulpur	2158
CONTAI	c	0	11	0	0	0	0	Dakshinaria	2159
CONTAI	c	0	7	0	0	0	0	Benichak	2160
CONTAI	c	0	8	0	0	0	0	Shyamchak	2161
CONTAI	c	0	31	0	0	0	0	Uttar Deulpota	2162
CONTAI	c	0	25.2	0	0	0	0	Dakshin Amtalia	2163
CONTAI	c	0	25	0	0	0	0	Amtalia	2164
CONTAI	c	0	22	0	0	0	0	Chandibhetti	2165
CONTAI	c	0	13	0	0	0	0	Dhobaberya	2166
CONTAI	c	0	20	0	0	0	0	Dhobaberya	2167
CONTAI	c	0	9.5	0	0	0	0	Banamaliberya	2168
CONTAI	b	0	10.2	0	0	0	0	Balabhadrapur	2169

Land Use											
Area under different types of land use (in hectares rounded up to one decimal place)							Area irrigated by source (in hectare).				
Serial Number	Name of Village	Fallow lands other than current fallows	Current Fallows	Net Area Sown	Total Irrigated Land Area	Total Un-irrigated Land Area	Canals (C)	Wells/Tube-wells(W/TW)	Tanks/Lakes(T/L)	Water Falls(WF)	Others(O)
1	2	110	111	112	113	114	115	116	117	118	119

2129	Sarda	0	0	203	31	172	0	31	0	0	0
2130	Durmut	0	0	287.9	11	276.9	0	11	0	0	0
2131	Kajla	0	0	78.6	5	73.6	0	5	0	0	0
2132	Hinchi	0	0	40	5	35	0	5	0	0	0
2133	Parulia	0	0	48.2	4	44.2	0	4	0	0	0
2134	Jhaubani	0	0	124.9	14	110.9	0	14	0	0	0
2135	Kulanjara	0	0	186.3	19	167.3	0	19	0	0	0
2136	Umapati Bar	0	0	102.3	13.5	88.8	0	13.5	0	0	0
2137	Shunia	0	0	111	14.5	96.5	0	14.5	0	0	0
2138	Baharchandberya	0	0	118	25.5	92.5	0	25.5	0	0	0
2139	Ghoraghata	0	0	152.5	9	143.5	0	9	0	0	0
2140	Kasafalia	0	0	140.5	10.5	130	0	10.5	0	0	0
2141	Phulbari	0	0	175	13.5	161.5	0	13.5	0	0	0
2142	Chandberya	0	0	230.5	20	210.5	0	20	0	0	0
2143	Kaliagachhia	0	0	112.9	13	99.9	0	13	0	0	0
2144	Harranamaldina	0	0	310.8	3	307.8	0	3	0	0	0
2145	Basudebberya	0	0	465.2	13	452.2	0	0	0	0	13
2146	Anurai Belya Chatta	0	0	221.4	13	208.4	0	0	0	0	13
2147	Karpura	0	0	201.2	8	193.2	0	0	0	0	8
2148	Abasberya	0	0	54	4.8	49.2	0	0	0	0	4.8
2149	Anurai	0	0	292.2	31	261.2	0	0	0	0	31
2150	Mundapara	0	0	101.8	9.5	92.4	0	0	0	0	9.5
2151	Durgapur	0	0	205	23	182	0	0	0	0	23
2152	Chandibhetibar	0	0	52.1	6	46.1	0	5	0	0	1
2153	Barchandibhetty	0	0	135	11	124	0	0	0	0	11
2154	Uttar Amtalia	0	0	136	10	126	0	0	0	0	10
2155	Uttar Dihimukundapur	0	0	362	26.5	335.5	0	10	0	0	16.5
2156	Dakshin Dihimukundapur	0	0	108	13	95	0	5	0	0	8
2157	Purba Amtalia	0	0	212	32.5	179.5	0	0	0	0	32.5
2158	Purba Rasulpur	0	0	76.6	5.6	71	0	0	0	0	5.6
2159	Dakshinaria	0	0	98.1	8.1	90	0	0	0	0	8.1
2160	Benichak	0	0	61	7.5	53.5	0	0	0	0	7.5
2161	Shyamchak	0	0	60	9	51	0	0	0	0	9
2162	Uttar Deulpota	0	0	180.3	21	159.3	0	0	0	0	21
2163	Dakshin Amtalia	0	0	90.5	16.5	74	0	0	0	0	16.5
2164	Amtalia	0	0	323.4	36	287.4	0	5	0	0	31
2165	Chandibhetti	0	0	181.1	22	159.1	0	10	0	0	12
2166	Dhobaberya	0	0	34.6	6.5	28.1	0	6.5	0	0	0
2167	Dhobaberya	0	0	155.8	13	142.8	0	0	0	0	13
2168	Banamaliberya	0	0	38.7	5	33.7	0	4	0	0	1
2169	Balabhadrapur	0	0	47.6	5	42.6	0	4	0	0	1

Name of three most important commodities manufactured			Name of Village	Serial Number
First	Second	Third		
120	121	122	2	1

Rice Muri Chira	Atta		Sarda	2129
			Durmut	2130
			Kajla	2131
			Hinchi	2132
			Parulia	2133
			Jhaubani	2134
			Kulanjara	2135
			Umapati Bar	2136
			Shunia	2137
			Baharchandberya	2138
			Ghoraghata	2139
			Kasafalia	2140
			Phulbari	2141
			Chandberya	2142
			Kaliagachhia	2143
			Harranamaldina	2144
			Basudebberya	2145
			Anurai Belya Chatta	2146
			Karpura	2147
			Abasberya	2148
			Anurai	2149
			Mundapara	2150
			Durgapur	2151
			Chandibhetibar	2152
			Barchandibhetty	2153
			Uttar Amtalia	2154
			Uttar Dihimukundapur	2155
			Dakshin Dihimukundapur	2156
			Purba Amtalia	2157
			Purba Rasulpur	2158
			Dakshinaria	2159
			Benichak	2160
			Shyamchak	2161
			Uttar Deulpota	2162
			Dakshin Amtalia	2163
			Amtalia	2164
			Chandibhetti	2165
			Dhobaberya	2166
			Dhobaberya	2167
			Banamaliberya	2168
			Balabhadrapur	2169

Census of India 2011
Amenities and Land use

Serial Number	Name of Village	Location code no.	Total area of the village (in hectares rounded up to one decimal place)	Total population (2011 census)	Number of households (2011 census)	Number of educational amenities available in village, the distance range code viz; a for 0-5 kms, b for 5-10 kms, c for 10+ kms of nearest place where facility is available							
						Pre-Primary school (PP)	Primary school (P)	Middle school (M)	Secondary School (S)	Senior Secondary school (SS)	Degree college of arts science & commerce (ASC)	Engineering college(EC)	Medical college (MC)
1	2	3	4	5	6	7	8	9	10	11	12	13	14
2170	Jagannathchak	346304	91	1375	274	1	1	1	1				
2171	Kumarberya	346305	101.7	807	178	1	1		a				
2172	Chattabheri	346306	182.3	1437	358	2	2						
2173	Gotshauri	346307	50.8	1049	205	1	1	1	a	a	b	c	c
2174	Maheshpur	346308	65.4	26	5								
2175	Kurkraul (P)	346309	117.6	1005	199	b	a	a	a	b	b	c	c
2176	Panchgechhya	346310	98.4	775	163	1	1	a	a	b	b	c	c
2177	Manikpur	346311	138.8	394	85	1	1	a	a	a	b	c	c
2178	Fuleshawar	346312	117.2	2086	442	1	1	1	a	a	b	c	c
2179	Gopinathpur	346313	80.8	1182	265	1	1	1	a	a	b	c	c
2180	Satikeshwar	346314	77.9	1327	291	2	2	a	a	b			
2181	Maishamura	346315	101.6	1792	405	1	1	a	a	b			
2182	Khagrabani	346316	128	3589	702	2	2	b	b	b	b	c	c
2183	Kalikapur	346317	65.9	1196	277	2	1	1	a	a	b	c	c
2184	Raghurampur	346318	94.3	1664	338	1	1	a	a	a	b		
2185	Brahman Sasan	346319	27.2	690	134	1	1	a	a	a	b	c	c
2186	Paschim Purushottampur	346320	34.2	1682	344	1	1	a	a	b	b	c	c
2187	Balu Bar	346321	23	725	146	1	1	a	a	a	b	c	c
2188	Gobindaberabar	346322	27.2	1754	318	2	1	a	a	a	b	c	c
2189	Chak Gobindaberia	346323	28.8	312	70	a	a		1	1	1	c	c
2190	Chaudhuri Bar	346324	76	1659	362	1	1	a	a	a	b	c	c
2191	Purba Mukundapur	346325	77.5	2258	515	1	1	a	a	a	b	b	b
2192	Mahammadpur	346326	94.8	977	208	a	a		1	a	a	b	c
2193	Tilakberya	346327	13.3	120	25	a	a	a	a	a	b	c	c
2194	Chhota Kukraul	346328	18.5	0	0								
2195	Dharadharpur	346329	38.7	385	77	1	1	1	a		b		
2196	Khashafaua	346330	65.1	1018	204	1	1		a				
2197	Kendua	346331	27.4	99	22				a				
2198	Chak Hajratpur	346332	15.4	246	52	1	1	a	a	a	b	c	c
2199	Baijapur	346333	74.1	936	193	1	1	1	1	1	b	c	c
2200	Safiabad	346334	268.3	3322	727	4	4	1	1	1			
2201	Dholmari	346335	155.8	1948	417	3	3		c	c	c		c
2202	Gokulnagar Deulpota	346336	30	331	66	a	a	a	a	a	c	c	c
2203	Prakash Kultalia 1st Part	346337	195.4	1815	355	1	1	a	a	a	b	c	c
2204	Chaitanyapur	346338	74.2	584	128	1	1	a	a	a			
2205	Bara Subarnanagar	346339	158.8	1871	412	2	2	1	1	1			
2206	Rupnagar	346340	80.2	1020	198	1	1	1	a	b	c	c	c
2207	Krishnalal Chak	346341	47	498	113	1	1	a	a	b	c	c	c
2208	Sikdar Chak	346342	42.5	739	149	1	a	a	b	b	c	c	c
2209	Daha Shonamui	346343	181.2	1621	311	2	1	a	a	a	c		
2210	Pratappur	346344	93.2	485	102	1	1	a	a	a			
2211	Haripur	346345	124.9	985	221	1	1	a	a	a			
2212	Ramchak Gopalchak	346346	50.4	1061	222	1	1	a	a	a			

- Village Directory

(As in 2009)

le. (If not available within the < 5 Kms, b for 5-10 Kms and c cility is available is given).						Number of Medical Amenities available. (If not available within the village , the distance range code viz; a for < 5 Kms, b for 5-10 Kms and c for 10+ kms of nearest place where facility is available is given).						Name of Village	Serial Number					
Management institute (MI)	Polytechnic (Pt)	Vocational training school /ITI	Non-formal training centre (NFTC)	Special school for disabled (SSD)	Others (specify)	Community health centre (CHC)	Primary health centre (PHC)	Primary health sub centre (PHS)	Maternity and child welfare centre (MCW)	T.B. clinic (TBC)	Hospital-allopathic (HA)			Hospital-alternative medicine (HO)	Dispensary (D)	Veterinary hospital (VH)	Mobile health clinic (MHC)	Family welfare centre (FWC)
15	16	17	18	19	20	21	22	23	24	25	26	27	28	29	30	31	2	1
	b	a		c		a	b	a		b	b	b	b				Jagannathchak	2170
	b	a		c		a	a	a		a	a	a	a	a	b		Kumarberya	2171
	b	b		c		a	b	a		b	b	b	b	c			Chattabheri	2172
b	b	a	a	c													Gotshauri	2173
																	Maheshpur	2174
b	b	a	a	c		b	b	a	a	b	b	b	a	b	b	b	Kurkraul (P)	2175
b	b	a	b	c		b	b	a	a	b	b	b	a	b	b	b	Panchgechhya	2176
b	b	a	b	c													Manikpur	2177
b	b	a	a	b		b	a	a	a	a	b	b	b		a		Fuleshwar	2178
b	a	a	b	b		a	a	a	b	b	a	a	a	a	a	a	Gopinathpur	2179
b	a	a	a	b		a	a	a	a	a	a	a	a	a	a	a	Satikeshwar	2180
b	a	a	a	b		a	a	a	a	a	a	a	1	a	a	a	Maishamura	2181
c	a	a		b		b	b	b	b	b	a	c	b	b	b	b	Khagrabani	2182
c	c	a		b		b	b	1	a	a	a	c	a	a	1	a	Kalikapur	2183
	1	a	a	a		a	a	a	a	a	a	b	a	b	a	a	Raghurampur	2184
c	1	a	b			b	b	a	a	b	a	a	a	b	a	a	Brahman Sasan	2185
c	a	b	a	a		b	b	a	a	a	a	c	b	b	a	a	Paschim Purushottampur	2186
c	a	a		c		b	a	a	b	a	a	a	a	b	a	a	Balu Bar	2187
c	a	a	a	c		a	a	a	a	a	a	c	b	b	a	a	Gobindaberabar	2188
b		b	b			1	1	1	b	b		1	1	3			Chak Gobindaberia	2189
b	b	a	b	b		a	a	a	b	b	a	a	a	b	b	b	Chaudhuri Bar	2190
b	b	b	b	b		a	a	a	b	b	b	b	b	b	b	b	Purba Mukundapur	2191
b	b	a	b	c		b	a	a	a	a	b	b		3	b	b	Mahammadpur	2192
b	a	b	c														Tilakberya	2193
																	Chhota Kukraaul	2194
	b	a		c		a	a		a	a	a	a	a	b			Dharadharpur	2195
	b	a		c		a			a	a	a	a	a	c			Khashafaua	2196
	b	a		c		a	a		a	a	a	a	a	c			Kendua	2197
b	b	a	b	b		1	a	a	a	b	b	a	a	a	b	b	Chak Hajratpur	2198
b	b		b	b		a	a	a	b	b	a	a	a	a	b	b	Baijapur	2199
	b	1		c		a	a	a		a	a	a	a	a	b		Safiabad	2200
				c		b		1	a	a	a	a	a	c	c		Dholmari	2201
c	c	a	c	c		a	a	a	c	c	a	a	a	c	c	c	Gokulnagar Deulpota	2202
b	b	a	b	b		1	a	a	a	b	b	a	a	a	b	b	Prakash Kultalia 1st Part	2203
	c					b	a	a	a	b	b			c			Chaitanyapur	2204
	c					a	a	1	a	b	b	b		c			Bara Subarnanagar	2205
c	c	a		c		b	b	a	c	c	b	b	b	c	c	c	Rupnagar	2206
c	c	a	c	c		b	b	a	b	c	b	b	b	c	c	c	Krishnalal Chak	2207
c	c	b	c	c		1	b	b	a	c	c	b	b	b	c	c	Sikdar Chak	2208
	c					b	b	a	b	b	b			c			Daha Shonamui	2209
	c					a	a	a	a	b	b			c			Pratappur	2210
	c			c		a	a	a	a	b	c	c		c		c	Haripur	2211
	c					a	a	1	1	b	b			c			Ramchak Gopalchak	2212

Serial Number	Name of Village	Number of Non-Government Medical Amenities available.							Availability of drinking water - Yes / No							
		Charitable non Govt. hospital/Nursing home.	Medical practitioner with MBBS Degree	Medical practitioner with other degree	Medical practitioner with no degree	Traditional practitioner and faith healer	Medicine Shop	Others	Tap water (Treated/Untreated)	Well water (Covered / Uncovered well)	Hand Pump	Tube wells / Bore well	Spring	River / Canal	Tank / Pond / Lake	Others
1	2	32	33	34	35	36	37	38	39	40	41	42	43	44	45	46
2170	Jagannathchak	0	0	0	1	0	0	0	No	No	Yes	Yes	No	No	No	No
2171	Kumarberya	0	0	0	2	0	0	0	No	No	Yes	Yes	No	No	No	No
2172	Chattabheri	0	0	0	0	0	0	0	No	No	Yes	Yes	No	No	No	No
2173	Gotshauri	0	0	0	1	1	0	0	Yes	No	Yes	Yes	No	No	Yes	No
2174	Maheshpur	0	0	0	0	0	0	0	No	No	No	No	No	No	No	Yes
2175	Kurkraul (P)	0	0	0	0	0	0	0	No	No	Yes	Yes	No	No	Yes	No
2176	Panchgechhya	0	0	0	0	0	0	0	No	No	Yes	Yes	No	No	Yes	No
2177	Manikpur	0	0	0	0	0	0	0	Yes	No	No	No	No	No	Yes	No
2178	Fuleshwar	0	0	0	0	2	3	0	Yes	No	Yes	Yes	No	Yes	Yes	No
2179	Gopinathpur	0	1	0	4	0	0	0	Yes	No	Yes	Yes	No	No	Yes	No
2180	Satikeshwar	0	0	1	1	2	2	2	Yes	No	Yes	Yes	No	No	No	No
2181	Maishamura	0	0	1	1	0	0	0	Yes	No	Yes	Yes	No	No	No	No
2182	Khagrabani	0	0	0	3	1	10	0	Yes	No	Yes	Yes	No	Yes	Yes	No
2183	Kalikapur	0	0	0	0	0	0	0	Yes	No	Yes	No	No	No	Yes	No
2184	Raghurampur	0	0	0	0	0	0	0	Yes	No	Yes	Yes	No	Yes	No	No
2185	Brahman Sasan	0	0	0	0	0	0	0	Yes	No	Yes	Yes	No	No	No	No
2186	Paschim Purushottampur	0	0	1	0	2	0	0	No	No	Yes	Yes	No	No	No	No
2187	Balu Bar	0	0	0	0	0	0	0	Yes	No	Yes	Yes	No	No	No	No
2188	Gobindaberabar	0	0	1	0	2	1	0	Yes	No	Yes	No	No	No	Yes	No
2189	Chak Gobindaberia	0	0	0	1	1	3	0	Yes	No	No	Yes	No	No	Yes	No
2190	Chaudhuri Bar	0	0	0	0	0	2	0	Yes	No	No	Yes	No	No	Yes	No
2191	Purba Mukundapur	0	1	0	2	0	2	0	Yes	No	No	Yes	No	No	Yes	No
2192	Mahammadpur	0	0	0	2	2	3	0	Yes	No	No	Yes	No	No	Yes	No
2193	Tilakberya	0	0	0	0	0	0	0	Yes	No	No	No	No	No	Yes	No
2194	Chhota Kukraul															
2195	Dharadharpur	0	0	0	0	0	0	0	No	No	Yes	Yes	No	No	No	No
2196	Khashafaua	0	0	0	1	0	0	0	No	No	Yes	Yes	No	No	No	No
2197	Kendua	0	0	0	1	0	0	0	No	No	Yes	Yes	No	No	No	No
2198	Chak Hajratpur	0	0	0	0	0	0	0	No	No	No	Yes	No	No	Yes	No
2199	Baijapur	0	0	0	1	0	0	0	Yes	No	No	Yes	No	No	Yes	No
2200	Safiabad	0	0	0	4	0	3	0	Yes	No	Yes	Yes	No	Yes	No	No
2201	Dholmari	0	0	0	3	0	0	0	Yes	No	Yes	Yes	No	No	No	No
2202	Gokulnagar Deulpota	2	2	2	2	2	2	0	No	No	No	Yes	No	No	Yes	No
2203	Prakash Kultalia 1st Part	0	0	0	1	0	0	0	No	No	No	Yes	No	Yes	Yes	No
2204	Chaitanyapur	0	0	0	0	0	0	0	No	No	Yes	No	No	No	No	No
2205	Bara Subarnanagar	2	0	1	1	0	1	0	No	No	Yes	Yes	No	No	No	No
2206	Rupnagar	0	0	0	1	0	0	0	No	No	No	Yes	No	Yes	Yes	No
2207	Krishnalal Chak	0	0	0	1	0	0	0	No	No	No	Yes	No	No	Yes	No
2208	Sikdar Chak	0	0	0	1	0	0	0	No	No	No	Yes	No	Yes	Yes	No
2209	Daha Shonamui	0	0	0	0	1	0	0	No	No	Yes	No	No	No	No	No
2210	Pratappur	0	0	0	0	0	0	0	No	No	Yes	Yes	No	No	Yes	No
2211	Haripur	0	0	1	0	0	0	0	No	No	Yes	Yes	No	No	No	No
2212	Ramchak Gopalchak	0	0	0	0	0	0	0	No	No	Yes	Yes	No	No	No	No

Availability of toilet & others Yes / No				Communication and transport facilities (If amenities available code -Yes is given except for Village Pin Code ,If not available within the village , the distance range code viz; a for < 5 Kms, b for 5-10 Kms and c for 10+ kms of nearest place where facility is available is given).									
Community toilet including bath.	Community toilet excluding bath.	Rural sanitary mart or sanitary hardware outlet available near the village.	Community bio- gas or recycle of waste for productive use.	Post office(PO)	Sub post office (SPO)	Post & Telegraph office (P&TO)	Village Pin Code	Telephones (Land lines)	Public call office (PCO)	Mobile phone coverage	Name of Village	Serial Number	
47	48	49	50	51	52	53	54	55	56	57	2	1	
No	No	No	No	a	a	c	721427	b	c	Yes	Jagannathchak	2170	
No	No	No	No	a	a	b	721427	b	c	Yes	Kumarberya	2171	
No	No	No	No	Yes	b	c	721427	b	b	Yes	Chattabheri	2172	
No	No	No	No	b	a	b	721427	a	c	Yes	Gotshauri	2173	
No	No	No	No			c	721442	Yes	b	b	Maheshpur	2174	
No	No	No	No	b	a	b	721427	Yes	b	Yes	Kurkraul (P)	2175	
No	No	No	No	b	Yes	Yes	721401	Yes	b	Yes	Panchgechhya	2176	
No	No	No	No	b	a	b	721401	Yes	c	Yes	Manikpur	2177	
No	No	No	No	b	Yes	b	721401	Yes	c	Yes	Fuleshawar	2178	
No	No	No	No	a		b	721442	Yes	c	Yes	Gopinathpur	2179	
No	No	No	No	b	a	c	721401	Yes	c	Yes	Satikeshwar	2180	
No	No	No	No	b	a	c	721401	Yes	c	Yes	Maishamura	2181	
No	No	Yes	No	a	a	c	721401	Yes	b	Yes	Khagrabani	2182	
No	Yes	Yes	No	a	a	a	721401	Yes	b	Yes	Kalikapur	2183	
No	No	No	No	a	a	a	721401	Yes	b	Yes	Raghurampur	2184	
No	Yes	Yes	No	a	a	a	721401	Yes	b	Yes	Brahman Sasan	2185	
No	No	Yes	No	b	b	b	721442	Yes	b	Yes	Paschim Purushottampur	2186	
No	Yes	Yes	No	a	a	a	721442	Yes	c	Yes	Balu Bar	2187	
No	No	Yes	No	b	a	b	721442	Yes	b	Yes	Gobindaberabar	2188	
No	No	No	No	b	Yes	Yes	721442	Yes	c	Yes	Chak Gobindaberia	2189	
Yes	Yes	No	No	c	a	b	721442	Yes	b	Yes	Chaudhuri Bar	2190	
No	No	No	No	b	a	a	721442	Yes	b	Yes	Purba Mukundapur	2191	
No	No	No	No	b	a	b	721442	Yes	b	Yes	Mahammadpur	2192	
No	No	No	No	b	a	b	721401	a	b	Yes	Tilakberya	2193	
											Chhota Kukraul	2194	
No	No	No	No	a	a	b	721427	b	b	Yes	Dharadharpur	2195	
No	No	No	No	a	a	b	721442	b	b	b	Khashafaua	2196	
No	No	No	No	a	a	b	721442	b	c	Yes	Kendua	2197	
No	No	No	No	b	a	c	721442	Yes	c	Yes	Chak Hajratpur	2198	
No	No	No	No	b	a	c	721442	Yes	c	Yes	Baijapur	2199	
No	No	No	No	a	Yes	b	721442	Yes	c	Yes	Safiabad	2200	
No	No	No	No	Yes	a	a	721442	c	b	b	Dholmari	2201	
No	No	No	No	c	a	a	721442	a	b	Yes	Gokulnagar Deulpota	2202	
No	No	No	No	b	a	a	721442	Yes	b	Yes	Prakash Kultalia 1st Part	2203	
No	No	No	No	a	b	c	721442	a	b	Yes	Chaitanyapur	2204	
No	No	No	No	a	b	c	721442	Yes	b	a	Bara Subarnanagar	2205	
No	No	No	No	c	b	b	721442	a	b	Yes	Rupnagar	2206	
No	No	No	No	c	b	b	721442	b	c	Yes	Krishnalal Chak	2207	
No	No	No	No	c	b	b	721442	b	c	Yes	Sikdar Chak	2208	
No	No	No	No	a	b	c	721442	a	c	Yes	Daha Shonamui	2209	
No	No	No	No	a	b	c	721442	a	b	Yes	Pratappur	2210	
No	No	Yes	No	a	b	c	721442	a	b	Yes	Haripur	2211	
No	No	No	No	a	b	c	721442	a	b	Yes	Ramchak Gopalchak	2212	

Communication and transport facilities (If amenities available code -Yes is given except for Village Pin Code ,If not available within the village , the distance range code viz; a for < 5 Kms, b for 5-10 Kms and c for 10+ kms of nearest place where facility is available is given).													Village connected to highway (If amenities available code viz; a for < 5 Kms, b for 5-10 Kms and c for 10+ kms of nearest place where facility is available is given).			
Serial Number	Name of Village	Internet cafes/ Common service centre (CSC)	Private courier facility	Bus service (Public & Private)	Railway stations	Auto/Modified Autos	Taxis and Vans	Tractors	Cycle-pulled rickshaws(Manual & Machine driven)	Carts driven by animals	Sea /River ferry service	Connected to national highway(NH)	Connected to state highway(SH)	Connected to major district road (MDR)	Connected to others district road	Pucca roads
1	2	58	59	60	61	62	63	64	65	66	67	68	69	70	71	72
2170	Jagannathchak	b	c	a	b	b	a		Yes	c	c	c	c	c	b	a
2171	Kumarberya	b	b	a	b	b	Yes		Yes	c	c	c	c	c	b	b
2172	Chattabheri	b	b	b	c	c	a		Yes	c	c	c	b	b	b	a
2173	Gotshauri	b	b	a	b	b	Yes	Yes	Yes	c	c	c	b	a	a	a
2174	Maheshpur	b	b	a	c	c	a			c	c					b
2175	Kurkraul (P)	b	b	a	b	b	Yes	Yes	Yes	c	c	c	b	b	b	a
2176	Panchgechhya	b	b	a	b	b	Yes	Yes	Yes	c	c	c	b	b	Yes	Yes
2177	Manikpur	a	b	Yes	b	a	Yes	Yes	Yes	c	c	c	b		b	Yes
2178	Fuleshawar	Yes	b	Yes	b	b	Yes	Yes	Yes	c	c					b
2179	Gopinathpur	b	b	a	b	b	a	a	Yes	c	c	c	c	Yes	b	a
2180	Satikeshwar	b	b	Yes	b	b	Yes	Yes	Yes	c	c	c	b		Yes	a
2181	Maishamura	b	b	Yes	b	b	Yes	Yes	Yes	c	c	c	b		Yes	a
2182	Khagrabani	a	a	a	b	b	Yes	Yes	Yes	c	c	c	b	a	a	Yes
2183	Kalikapur	a	a	a	b	b	Yes	Yes	Yes	c	c	c	b	a	a	a
2184	Raghurampur	a	a	b	b	a	Yes	Yes	Yes	c	c	c	c	b	a	Yes
2185	Brahman Sasan	a	b	a	b	b	Yes	a	Yes	c	c	c	c	c	c	a
2186	Paschim Purushottampur	b	b	b	b	b	Yes	Yes	Yes	c	c	c	b	b	Yes	Yes
2187	Balu Bar	a	b	a	b	b	Yes	a	Yes	c	c	c	c	c	c	a
2188	Gobindaberabar	a	b	b	b	b	b	a	Yes	c	c	c	b	a	a	a
2189	Chak Gobindaberia	b	b	Yes	b	b	Yes	Yes	Yes	c	c	c	c	Yes	Yes	Yes
2190	Chaudhuri Bar	b	b	Yes	c	a	Yes	Yes	Yes	c	c	c	c	Yes	Yes	Yes
2191	Purba Mukundapur	b	b	Yes	c	c	Yes	Yes	Yes	c	c	c	c	Yes	Yes	Yes
2192	Mahammadpur	a	b	Yes	b	Yes	Yes	Yes	Yes	c	c	c	b	Yes	Yes	Yes
2193	Tilakberya	Yes	b	a	b	Yes	Yes	Yes	Yes	c	c	c	b		a	Yes
2194	Chhota Kukraul															
2195	Dharadharpur	b	b	a	c	c	a		Yes	c	c	c	b	b	b	a
2196	Khashafaua	b	b	a	b	c	a		Yes	c	c	c	b	b	b	a
2197	Kendua	b	b	a	c	b	a			c	c	c	b	b	b	a
2198	Chak Hajratpur	b	b	Yes	c	c	a	a	Yes	c	c	c	c	Yes	Yes	Yes
2199	Baijapur	b	b	Yes	c	c	a	a	Yes	c	c	c	c	Yes	Yes	Yes
2200	Safiabad	Yes	c	Yes	b	c	a		Yes	c	c	c	b	Yes	Yes	a
2201	Dholmari	c	b	Yes	c	c	Yes		Yes	c	c	c	b	Yes	b	Yes
2202	Gokulnagar Deulpota	c	c	a	c	c	a	a	Yes	c	c	c	c	c	a	a
2203	Prakash Kultalia 1st Part	b	b	Yes	c	c	a	Yes	Yes	c	c	c	c	Yes	Yes	Yes
2204	Chaitanyapur	c	c	a	c	c	b	Yes	Yes	c	c	c	c	a	a	b
2205	Bara Subarnanagar	c	c	b	c	c	b	Yes	Yes	c	c	c	c	b	a	a
2206	Rupnagar	c	c	a	c	c	a	b	Yes	c	c	c	c	c	a	a
2207	Krishnalal Chak	c	c	a	c	c	b	a	Yes	c	c	c	c	c	a	a
2208	Sikdar Chak	c	c	a	c	c	a	b	Yes	c	c	c	c	c	a	a
2209	Daha Shonamui	b	c	a	c	a	a	Yes	Yes	c	Yes	c	c	a	a	b
2210	Pratappur	a	c	b	c	c	b	Yes	Yes	c	Yes	c	c	b		Yes
2211	Haripur	c	c	b	c	c	Yes	Yes	Yes	c	c	c	c	b	b	Yes
2212	Ramchak Gopalchak	a	c	b	c	c	a	Yes	Yes	c	c	c	c	b	a	a

ys,village roads, banks & credit societies
 :-Yes is given, If not available within the
 code viz; a for < 5 Kms, b for 5-10 Kms
 place where facility is available is given).

Availability of miscellaneous facilities (If amenities available code -Yes is given, If not
 available within the village , the distance range code viz; a for < 5 Kms, b for 5-10 Kms
 and c for 10+ kms of nearest place where facility is available is given).

73	74	75	76	77	78	79	80	81	82	83	84	85	86	87	Name of Village	Serial Number
Yes				a	c	c	Yes	Yes	c	a	c	Yes	Yes	Yes	Jagannathchak	2170
Yes				a	b	b	Yes	Yes	c	a	c	Yes	Yes	Yes	Kumarberya	2171
Yes				b	c	c	Yes	a	c	Yes	Yes	Yes	Yes	Yes	Chattabheri	2172
a	b	a	a	b	b	c	Yes	a	c	a	b	Yes	Yes	Yes	Gotshauri	2173
a						b	Yes	Yes	c	Yes	Yes	Yes	Yes	Yes	Maheshpur	2174
a	a			b	b	c	a	a	c	a	b	Yes	Yes	Yes	Kurkraul (P)	2175
a	a			b	b	c	a	a	c	a	b	a	a	Yes	Panchgechhya	2176
a				a	b	c	Yes	Yes	Yes	Yes	Yes	Yes	Yes	Yes	Manikpur	2177
Yes						c	Yes	Yes	c	Yes	Yes	Yes	Yes	Yes	Fuleshwar	2178
Yes	b	a	Yes	a	b	c	Yes	a	c	a	a	a	b	Yes	Gopinathpur	2179
Yes	b	b		b	b	c	Yes	a	c	a	b	Yes	Yes	Yes	Satikeshwar	2180
Yes	b	b		a	b	c	Yes	a	c	a	b	Yes	Yes	Yes	Maishamura	2181
Yes	b	c	Yes	a	a	c	Yes	a	c	a	a	b	Yes	Yes	Khagrabani	2182
b	b	b		a	a	c	Yes	Yes	b	Yes	Yes	b	Yes	Yes	Kalikapur	2183
a				a	a	c	Yes	a	b	Yes	Yes	Yes	Yes	Yes	Raghurampur	2184
a	Yes	c	b	Yes	b	Yes	Yes	Yes	b	Yes	Yes	Yes	Yes	Yes	Brahman Sasan	2185
Yes	Yes	b	Yes	b	b	c	Yes	a	c	a	b	b	Yes	Yes	Paschim Purushottampur	2186
a	Yes	c	b			b	Yes	Yes	b	Yes	Yes	Yes	Yes	Yes	Balu Bar	2187
Yes	Yes	b	Yes	a	a	c	Yes	a	c	a	a	b	Yes	Yes	Gobindaberabar	2188
Yes	b	a	Yes	Yes	b	Yes	Yes	a	c	b	b	c	a	Yes	Chak Gobindaberia	2189
Yes	a	b	Yes	a	b	c	Yes	a	Yes	a	b	b	Yes	Yes	Chaudhuri Bar	2190
Yes	a	a	Yes	a	b	c	Yes	Yes	Yes	Yes	b	c	Yes	Yes	Purba Mukundapur	2191
a	a			a	b	c	Yes	Yes	c	Yes	b	Yes	Yes	Yes	Mahammadpur	2192
a				a	b	c	Yes	Yes	Yes	Yes	Yes	Yes	Yes	Yes	Tilakberya	2193
															Chhota Kukraaul	2194
Yes				a	a	b	Yes	Yes	b	a	b	Yes	Yes	Yes	Dharadharpur	2195
Yes				a	b	c	Yes	Yes	c	a	a	a	Yes	Yes	Khashafaua	2196
Yes				a	c	c	Yes	a	c	a	c	a	a	Yes	Kendua	2197
Yes	a	a	Yes	a	b	c	Yes	a	c	a	b	c	Yes	Yes	Chak Hajratpur	2198
Yes	a	a	Yes	a	b	c	Yes	a	Yes	a	b	c	Yes	Yes	Baijapur	2199
Yes	Yes	Yes		b	b	b	Yes	Yes	c	Yes	c	Yes	Yes	Yes	Safiabad	2200
Yes				a	b	b	Yes	a	c	a	b	Yes	Yes	Yes	Dholmari	2201
Yes	a	a	Yes	a	c	c	Yes	a	c	a	c	c	Yes	Yes	Gokulnagar Deulpota	2202
Yes	a	Yes	Yes	a	b	c	Yes	a	c	a	b	c	Yes	Yes	Prakash Kultalia 1st Part	2203
Yes				Yes	a	c	c	Yes	a	c	a	b	Yes	Yes	Chaitanyapur	2204
Yes				Yes	a	c	c	Yes	Yes	c	a	b	Yes	Yes	Bara Subarnanagar	2205
Yes	b	Yes	Yes	a	c	c	Yes	a	c	a	c	c	Yes	Yes	Rupnagar	2206
Yes	b	a	Yes	a	c	b	Yes	a	b	a	c	c	a	Yes	Krishnalal Chak	2207
Yes	b	Yes	Yes			c	Yes	Yes	c	Yes	Yes	Yes	Yes	Yes	Sikdar Chak	2208
Yes		Yes	Yes	b	b	c	Yes	a	c	a	b	Yes	Yes	Yes	Daha Shonamui	2209
Yes		Yes	Yes	a	c	c	Yes	a	c	a	b	a	a	Yes	Pratappur	2210
Yes				Yes	a	c	c	Yes	a	c	a	b	c	Yes	Haripur	2211
Yes				Yes	a	c	c	Yes	a	c	a	b	Yes	Yes	Ramchak Gopalchak	2212

Availability of miscellaneous facilities (If amenities available code -Yes is given, If not available within the village , the distance range code viz; a for < 5 Kms, b for 5-10 Kms and c for 10+ kms of nearest place where facility is available is given).												Availability of electricity (Yes/No)			
Serial Number	Name of Village	ASHA (Accredited Social Health Activist)	Community centre with/without TV	Sports Field,	Sports Club / Recreation Centre	Cinema / Video Hall	Public Library	Public Reading Room	Newspaper Supply	Assembly Polling station	Birth & Death Registration Office	Power Supply for Domestic Use (ED)	Power Supply for Agricultural Use (EAG)	Power Supply for Commercial Use (EC)	Power Supply for All Uses (EA)
1	2	88	89	90	91	92	93	94	95	96	97	98	99	100	101
2170	Jagannathchak	Yes	Yes	b	b	b	b	b	Yes	Yes	a	Yes	No	Yes	No
2171	Kumarberya	Yes	Yes	b	b	b	b	b	Yes	Yes	a	Yes	Yes	Yes	Yes
2172	Chattabheri	Yes	Yes	b	b	c	b	b	Yes	Yes	a	Yes	No	No	No
2173	Gotshauri	Yes	Yes	Yes	Yes	b	a	Yes	Yes	Yes	a	Yes	No	No	No
2174	Maheshpur	Yes	Yes	Yes	Yes	Yes	Yes	Yes	Yes	Yes	Yes	Yes	No	No	No
2175	Kurkraul (P)	Yes	b	b	b	b	b	b	Yes	a	a	Yes	No	No	No
2176	Panchgechhya	Yes	b	b	b	b	b	b	Yes	a	a	Yes	No	No	No
2177	Manikpur	Yes	Yes	Yes	Yes	Yes	Yes	Yes	Yes	Yes	Yes	Yes	Yes	Yes	Yes
2178	Fuleshawar	Yes	Yes	Yes	Yes	Yes	Yes	Yes	Yes	Yes	Yes	Yes	No	Yes	No
2179	Gopinathpur	Yes	b	a	b	b	a	a	Yes	Yes	a	Yes	Yes	Yes	Yes
2180	Satikeshwar	Yes	b	a	Yes	b	b	Yes	Yes	Yes	a	Yes	Yes	Yes	Yes
2181	Maishamura	Yes	b	a	Yes	b	b	Yes	Yes	Yes	b	Yes	Yes	Yes	Yes
2182	Khagrabani	Yes	a	Yes	b	b	b	b	Yes	Yes	Yes	Yes	No	Yes	No
2183	Kalikapur	Yes	Yes	Yes	Yes	Yes	Yes	Yes	Yes	Yes	Yes	Yes	Yes	Yes	Yes
2184	Raghurampur	Yes	Yes	Yes	Yes	b	a	a	Yes	Yes	Yes	Yes	Yes	Yes	Yes
2185	Brahman Sasan	Yes	Yes	Yes	Yes	Yes	Yes	Yes	Yes	Yes	Yes	Yes	Yes	Yes	Yes
2186	Paschim Purushottampur	Yes	Yes	Yes	Yes	Yes	Yes	Yes	Yes	Yes	Yes	Yes	No	No	No
2187	Balu Bar	Yes	Yes	Yes	Yes	Yes	Yes	Yes	Yes	Yes	Yes	Yes	Yes	Yes	Yes
2188	Gobindaberabar	Yes	a	a	a	b	a	a	Yes	Yes	Yes	Yes	No	Yes	No
2189	Chak Gobindaberia	Yes	b	Yes	Yes	b	a	a	Yes	a	Yes	Yes	No	Yes	No
2190	Chaudhuri Bar	Yes	b	b	Yes	b	a	a	Yes	Yes	a	Yes	No	No	No
2191	Purba Mukundapur	Yes	b	a	a	b	b	b	Yes	Yes	a	Yes	Yes	Yes	Yes
2192	Mahammadpur	b	b	a	b	b	b	b	Yes	Yes	Yes	Yes	Yes	Yes	Yes
2193	Tilakberya	Yes	Yes	Yes	Yes	Yes	Yes	Yes	Yes	Yes	Yes	Yes	Yes	Yes	Yes
2194	Chhota Kukraul														
2195	Dharadharpur	Yes	Yes	b	b	b	b	b	Yes	Yes	Yes	Yes	No	Yes	No
2196	Khashafaua	Yes	Yes	b	b	b	b	b	Yes	Yes	Yes	Yes	No	Yes	No
2197	Kendua	Yes	Yes	b	b	b	b	b	Yes	Yes	Yes	Yes	No	Yes	No
2198	Chak Hajratpur	Yes	b	a	a	b	a	a	Yes	a	a	Yes	No	No	No
2199	Baijapur	Yes	b	a	a	b	b	b	Yes	Yes	a	Yes	No	Yes	No
2200	Safiabad	Yes	Yes	Yes	Yes	Yes	Yes	Yes	Yes	Yes	Yes	Yes	No	Yes	No
2201	Dholmari	Yes	Yes	b	b	b	b	b	Yes	Yes	a	Yes	No	Yes	No
2202	Gokulnagar Deulpota	Yes	c	a	a	c	a	a	a	a	a	Yes	No	No	No
2203	Prakash Kultalia 1st Part	Yes	b	a	a	b	b	b	Yes	Yes	a	Yes	No	No	No
2204	Chaitanyapur	Yes	Yes	a	Yes	Yes	a	a	Yes	Yes	a	Yes	No	No	No
2205	Bara Subarnanagar	Yes	Yes	Yes	Yes	Yes	a	a	Yes	Yes	a	Yes	No	No	No
2206	Rupnagar	Yes	c	b	b	c	b	b	a	Yes	b	Yes	No	No	No
2207	Krishnalal Chak	Yes	c	b	b	c	b	b	a	Yes	b	Yes	No	No	No
2208	Sikdar Chak	Yes	Yes	Yes	Yes	Yes	Yes	Yes	Yes	Yes	Yes	Yes	No	No	No
2209	Daha Shonamui	Yes	Yes	a	Yes	Yes	b	b	a	Yes	Yes	Yes	No	No	No
2210	Pratappur	Yes	Yes	Yes	Yes	Yes	a	a	Yes	Yes	Yes	Yes	No	No	No
2211	Haripur	Yes	Yes	Yes	Yes	c	a	a	Yes	a	a	Yes	No	No	No
2212	Ramchak Gopalchak	Yes	Yes	a	Yes	c	b	b	a	Yes	Yes	Yes	No	No	No

Nearest Town		Land Use							
		Area under different types of land use (in hectares rounded up to one decimal place)							
Name	Distance range code i.e. a for < 5 Kms, b for 5-10 Kms and c for 10+ kms .	Forests	Area under Non-agricultural Uses	Barren and Un-cultivable land	Permanent Pastures and Other Grazing Lands	Land Under Miscellaneous Tree Crops etc.	Culturable Waste Land	Name of Village	Serial Number
102	103	104	105	106	107	108	109	2	1
CONTAI	b	0	9.5	0	0	0	0	Jagannathchak	2170
CONTAI	b	0	12.5	0	0	0	0	Kumarberya	2171
CONTAI	b	0	11	0	0	0	0	Chattabheri	2172
CONTAI	b	0	5.3	0	0	0	0	Gotshauri	2173
CONTAI	b	0	10	0	0	0	0	Maheshpur	2174
CONTAI	b	0	12	0	0	0	0	Kurkraul (P)	2175
CONTAI	b	0	9	0	0	0	0	Panchgechhya	2176
CONTAI	b	0	22	0	0	0	0	Manikpur	2177
CONTAI	b	0	12.2	0	0	0	0	Fuleshawar	2178
CONTAI	b	0	10	0	0	0	0	Gopinathpur	2179
CONTAI	b	0	12	0	0	0	0	Satikeshwar	2180
CONTAI	c	0	15	0	0	0	0	Maishamura	2181
CONTAI	c	0	16.3	0	0	0	0	Khagrabani	2182
CONTAI	c	0	14	0	0	0	0	Kalikapur	2183
CONTAI	c	0	15.7	0	0	0	0	Raghurampur	2184
CONTAI	c	0	4.5	0	0	0	0	Brahman Sasan	2185
CONTAI	c	0	3	0	0	0	0	Paschim Purushottampur	2186
CONTAI	c	0	3.5	0	0	0	0	Balu Bar	2187
CONTAI	c	0	3	0	0	0	0	Gobindaberabar	2188
CONTAI	c	0	2	0	0	0	0	Chak Gobindaberia	2189
CONTAI	c	0	19.5	0	0	0	0	Chaudhuri Bar	2190
CONTAI	c	0	19.5	0	0	0	0	Purba Mukundapur	2191
CONTAI	c	0	4	0	0	0	0	Mahammadpur	2192
CONTAI	c	0	2	0	0	0	0	Tilakberya	2193
		0	3.5	0	0	0	0	Chhota Kukraaul	2194
CONTAI	c	0	5.5	0	0	0	0	Dharadharpur	2195
CONTAI	c	0	5	0	0	0	0	Khashafaua	2196
CONTAI	c	0	2	0	0	0	0	Kendua	2197
CONTAI	c	0	3.5	0	0	0	0	Chak Hajratpur	2198
CONTAI	c	0	5	0	0	0	0	Baijapur	2199
CONTAI	c	0	48	0	0	0	25	Safiabad	2200
CONTAI	c	0	20	0	0	0	0	Dholmari	2201
CONTAI	c	0	4	0	0	0	0	Gokulnagar Deulpota	2202
CONTAI	c	0	10	0	0	0	0	Prakash Kultalia 1st Part	2203
CONTAI	c	0	2	0	0	0	0	Chaitanyapur	2204
CONTAI	c	0	16.8	0	0	0	0	Bara Subarnanagar	2205
CONTAI	c	0	3	0	0	0	0	Rupnagar	2206
CONTAI	c	0	7.5	0	0	0	0	Krishnalal Chak	2207
CONTAI	c	0	8	0	0	0	0	Sikdar Chak	2208
CONTAI	c	0	8	0	0	0	0	Daha Shonamui	2209
CONTAI	c	0	11.5	0	0	0	0	Pratappur	2210
CONTAI	c	28	12	0	0	0	0	Haripur	2211
CONTAI	c	0	12	0	0	0	0	Ramchak Gopalchak	2212

Land Use												
Area under different types of land use (in hectares rounded up to one decimal place)							Area irrigated by source (in hectare).					
Serial Number	Name of Village	Fallow lands other than current fallows	Current Fallows	Net Area Sown	Total Irrigated Land Area	Total Un-irrigated Land Area	Canals (C)	Wells/Tube-wells(W/TW)	Tanks/Lakes(T/L)	Water Falls(WF)	Others(O)	
1	2	110	111	112	113	114	115	116	117	118	119	
2170	Jagannathchak	0	0	81.5	8	73.5	0	0	0	0	8	
2171	Kumarberya	0	0	89.2	22	67.2	10	9	0	0	3	
2172	Chattabheri	0	0	171.3	14	157.3	0	11	0	0	3	
2173	Gotshauri	0	0	45.5	3.5	42	0	1.5	0	0	2	
2174	Maheshpur	0	0	55.4	2.2	53.2	0	0	0	0	2.2	
2175	Kurkraul (P)	0	0	105.6	11	94.6	0	11	0	0	0	
2176	Panchgechhya	0	0	89.4	9	80.4	0	9	0	0	0	
2177	Manikpur	0	0	116.8	8	108.8	0	8	0	0	0	
2178	Fuleshwar	0	0	105	20	85	0	20	0	0	0	
2179	Gopinathpur	0	0	70.8	13	57.8	0	13	0	0	0	
2180	Satikeshwar	0	0	65.9	23.2	42.7	0	23.2	0	0	0	
2181	Maishamura	0	0	86.6	20.1	66.5	0	20.1	0	0	0	
2182	Khagrabani	0	0	111.7	25.7	86	0	25.7	0	0	0	
2183	Kalikapur	0	0	52	17.5	34.4	0	17.5	0	0	0	
2184	Raghurampur	0	0	78.5	29	49.5	0	29	0	0	0	
2185	Brahman Sasan	0	0	22.7	14.5	8.2	0	14.5	0	0	0	
2186	Paschim Purushottampur	0	0	31.2	5	26.2	0	5	0	0	0	
2187	Balu Bar	0	0	19.5	1.5	18	0	1.5	0	0	0	
2188	Gobindaberabar	0	0	24.2	7.5	16.7	0	7.5	0	0	0	
2189	Chak Gobindaberia	0	0	26.8	4.5	22.3	0	4.5	0	0	0	
2190	Chaudhuri Bar	0	0	56.5	15	41.5	0	15	0	0	0	
2191	Purba Mukundapur	0	0	58	15	43	0	15	0	0	0	
2192	Mahammadpur	0	0	90.8	4	86.8	0	4	0	0	0	
2193	Tilakberya	0	0	11.3	4	7.3	0	4	0	0	0	
2194	Chhota Kukraul	0	0	15	1.5	13.5	0	1.5	0	0	0	
2195	Dharadharpur	0	0	33.2	2	31.2	0	2	0	0	0	
2196	Khashafaua	0	0	60.1	4	56.1	0	4	0	0	0	
2197	Kendua	0	0	25.4	2.5	22.9	0	2.5	0	0	0	
2198	Chak Hajratpur	0	0	12	3.5	8.4	0	3.5	0	0	0	
2199	Baijapur	0	0	69.1	11	58.1	0	8	0	0	3	
2200	Safiabad	0	0	195.3	50	145.3	30	20	0	0	0	
2201	Dholmari	0	0	135.8	8	127.8	0	8	0	0	0	
2202	Gokulnagar Deulpota	0	0	26	6	20	1	5	0	0	0	
2203	Prakash Kultalia 1st Part	0	0	185.4	22	163.4	0	22	0	0	0	
2204	Chaitanyapur	0	0	72.2	15	57.2	0	15	0	0	0	
2205	Bara Subarnanagar	0	0	142	22	120	0	22	0	0	0	
2206	Rupnagar	0	0	77.2	16.2	61	0	16.2	0	0	0	
2207	Krishnalal Chak	0	0	39.4	9	30.4	0	9	0	0	0	
2208	Sikdar Chak	0	0	34.5	8.5	26	0	8.5	0	0	0	
2209	Daha Shonamui	0	0	173.2	17	156.2	0	17	0	0	0	
2210	Pratappur	0	0	81.6	7	74.6	0	7	0	0	0	
2211	Haripur	0	0	84.9	23	61.9	0	23	0	0	0	
2212	Ramchak Gopalchak	0	0	38.4	4	34.4	0	4	0	0	0	

Name of three most important commodities manufactured			Name of Village	Serial Number
First	Second	Third		
120	121	122	2	1

Cashew

Beedi

Jagannathchak	2170
Kumarberya	2171
Chattabheri	2172
Gotshauri	2173
Maheshpur	2174
Kurkraul (P)	2175
Panchgechhya	2176
Manikpur	2177
Fuleshawar	2178
Gopinathpur	2179
Satikeshwar	2180
Maishamura	2181
Khagrabani	2182
Kalikapur	2183
Raghurampur	2184
Brahman Sasan	2185
Paschim Purushottampur	2186
Balu Bar	2187
Gobindaberabar	2188
Chak Gobindaberia	2189
Chaudhuri Bar	2190
Purba Mukundapur	2191
Mahammadpur	2192
Tilakberya	2193
Chhota Kukraul	2194
Dharadharpur	2195
Khashafaua	2196
Kendua	2197
Chak Hajratpur	2198
Baijapur	2199
Safiabad	2200
Dholmari	2201
Gokulnagar Deulpota	2202
Prakash Kultalia 1st Part	2203
Chaitanyapur	2204
Bara Subarnanagar	2205
Rupnagar	2206
Krishnalal Chak	2207
Sikdar Chak	2208
Daha Shonamui	2209
Pratappur	2210
Haripur	2211
Ramchak Gopalchak	2212

Census of India 2011
Amenities and Land use

Serial Number	Name of Village	Location code no.	Total area of the village (in hectares rounded up to one decimal place)	Total population (2011 census)	Number of households (2011 census)	Number of educational amenities available in village, the distance range code viz; a for 0-5 kms, b for 5-10 kms, c for 10-15 kms, d for 15-20 kms, e for 20-25 kms, f for 25-30 kms, g for 30-35 kms, h for 35-40 kms, i for 40-45 kms, j for 45-50 kms, k for 50-55 kms, l for 55-60 kms, m for 60-65 kms, n for 65-70 kms, o for 70-75 kms, p for 75-80 kms, q for 80-85 kms, r for 85-90 kms, s for 90-95 kms, t for 95-100 kms, u for 100+ kms of nearest place where facilities are available							
						Pre-Primary school (PP)	Primary school (P)	Middle school (M)	Secondary School (S)	Senior Secondary school (SS)	Degree college of arts, science & commerce (ASC)	Engineering college(EC)	Medical college (MC)
1	2	3	4	5	6	7	8	9	10	11	12	13	14
2213	Bamunia Nankar	346347	56.7	784	182	1	1	a	a	a			
2214	Purba Bamunia	346348	31.1	627	140	1	a	a	a	a			
2215	Dariapur	346349	97.8	1375	353	1	1	1	a	a	a	a	
2216	Daulatpur	346350	164.4	1142	278	1	1	a	a	a			
2217	Kazichak	346351	24.9	541	131	1	1	a	a	a			
2218	Chhota Subarnanagar	346352	8.9	285	67	1	1	a	a	b			
2219	Nankar Gopinathpur	346353	46.6	758	173								
2220	Purba Bhagabanpur	346354	62	551	121	2	1	a	a	a			
2221	Purba Mahammadpur	346355	96.4	1190	248	1	1	a	a	a	c	c	c
2222	Ghoshpur	346356	99.9	921	206	1	1	a	a	a	b	c	c
2223	Mirzapur	346357	34	788	171	1	1	1	a	a	c	c	c
2224	Dakshin Deulpota	346358	37.9	718	152	1	1	a	a	a	b	c	c
2225	Purba Kushbani	346359	7.5	362	69	1	1	a	a	a	b	c	c
2226	Paschim Kusbani	346360	73.9	1224	250	1	1	a	a	a	b	c	c
2227	Kalikakumary	346361	47.5	707	138	a	a	a	a	a	b	c	c
2228	Saraswatipur	346362	70.9	1309	281	1	1	a	a	a	b	c	c
2229	Hirakala	346363	9.2	206	42	a	a	a	a	a	b	c	c
2230	Durgapur	346364	12.8	825	162	a	a	a	a	a	a	c	c
2231	Phulbani	346365	22.4	825	176	1	1	a	a	a	b	c	c
2232	Uttar Adaberya	346366	163.7	1406	316	1	1	a	a	a	b	c	c
2233	Dhoba Berya	346367	14.5	67	10	1	1	a	a	a	b	b	b
2234	Dakshin Ada Berya	346368	35.5	559	141	1	1	a	a	a	b	b	b
2235	Sarsa	346369	131.6	759	171	1	1	a	a	a	b	c	b
2236	Baghaghhol	346370	80.1	670	182	1	1	a	a	a	b	c	c
2237	Purba Teghari	346371	40.9	294	63	1	1	a	a	a	b	c	c
2238	Uttar Dauki	346372	58.4	685	152	1	1	a	a	a	b	c	b
2239	Dakshin Paikbar	346373	204.2	1869	438	1	1	a	a	a	b	c	b
2240	Faridpur	346374	115	1122	222	2	1	b	b	b	b	b	b
2241	Biswanathpur	346375	38.2	299	69	a	a	a	a	a	b	c	b
2242	Damudar Dattabar	346376	26.6	308	76	1	1	b	b	b	c	b	c
2243	Aladarput	346377	88.6	1355	307	1	1	1	a	a	b	c	b
2244	Hosenaput	346378	21.3	65	15	a	a	a	a	a	b	c	c
2245	Kalaminaput	346379	56.1	415	89	a	a	b	b	b	b	c	c
2246	Dakshin Murabanya	346380	45.7	722	157	1	1	a	a	a	c	c	c
2247	Bichina	346381	68	1139	258	1	1	1	1	1	b	c	c
2248	Purba Chechuraput	346382	56.7	411	102	a	a	a	a	a	c	b	c
2249	Dakshin Kadua	346383	156.8	1131	244	1	1				a		
2250	Purba Sikarpur	346384	14.5	366	80	1	1	1	b	a	c	c	c
2251	Bamunia	346385	228.2	2002	475	2	2	a	a	a	c	c	c
2252	Tithaipada	346386	45.7	822	191	1	1	a	a	a	b	c	c
2253	Chhota Bantalia	346387	77.2	1103	244	1	1	a	a	a	b	c	c
2254	Bara Bantalia	346388	156.7	1180	255	1	1	1	1	1	b	c	b
2255	Barjubar	346389	30.8	38	9								

- Village Directory

(As in 2009)

le. (If not available within the < 5 Kms, b for 5-10 Kms and c cility is available is given).						Number of Medical Amenities available. (If not available within the village , the distance range code viz; a for < 5 Kms, b for 5-10 Kms and c for 10+ kms of nearest place where facility is available is given).						Name of Village	Serial Number						
Management institute (MI)	Polytechnic (Pt)	Vocational training school /ITI	Non-formal training centre (NFTC)	Special school for disabled (SSD)	Others (specify)	Community health centre (CHC)	Primary health centre (PHC)	Primary health sub centre (PHS)	Maternity and child welfare centre (MCW)	T.B. clinic (TBC)	Hospital-allopathic (HA)			Hospital-alternative medicine (HO)	Dispensary (D)	Veterinary hospital (VH)	Mobile health clinic (MHC)	Family welfare centre (FWC)	
15	16	17	18	19	20	21	22	23	24	25	26	27	28	29	30	31	2	1	
c						a	a	a	a	b	b					c	Bamunia Nankar	2213	
c						a	a	a	a	b	b			c			Purba Bamunia	2214	
	a		c			a	a	a	a	a	b	c		c	c		Dariapur	2215	
c	a		c			1	1	1	b	b	b			c	c		Daulatpur	2216	
c						a	a	a	a	b	b			c			Kazichak	2217	
c	a					a	a	a	a	b	b			c		c	Chhota Subarnanagar	2218	
						a	a	a	a	b	b			c			Nankar Gopinathpur	2219	
						a	a	1	a	b	b			c			Purba Bhagabanpur	2220	
c	b	a	c	c	1	a	a	a	c	c	a	a	a	c	c	c	Purba Mahammadpur	2221	
b	b	a	b	b		a	a	a	b	b	a	a	a	b	b	c	Ghoshpur	2222	
c	b	a	c	c		a	a	1	c	c	a	a	a	c	c	c	Mirzapur	2223	
b	c	a	b	b	1	a	a	a	b	b	a	a	a	b	b	b	Dakshin Deulpota	2224	
b	c	a	b	b		a	a	a	b	b	a	a	a	b	b	b	Purba Kushbani	2225	
b	b	a	b	b		a	a	a	b	b	b	b	b	b	b	b	Paschim Kusbani	2226	
b	a	a	b	b		a	a	a	b	b	a	a	a	b	b	b	Kalikakumary	2227	
c	a	a	b			a	a	a	a	a	a			a		a	Saraswatipur	2228	
c	a	b	b			b	a	a	a	a	a	c	b	b	b	a	Hirakala	2229	
c	a	a	a	a				1	1		a	a	a	b		1	1	Durgapur	2230
c	a	a	a	b				1			a					1	1	Phulbani	2231
c	a	a	b	b		a	a	a	a	a	a	a	a	c	a	a	Uttar Adaberya	2232	
b	b	a	a	a													Dhoba Berya	2233	
b	b	a	b	b													Dakshin Ada Berya	2234	
b	b	a	a	a													Sarsa	2235	
c	a	a	b			b	b	a	a	a	b	c	a	b	a	a	Baghaghhol	2236	
c	a	a	a	a		a	a	a	a	b	a	a	a	b	a	a	Purba Teghari	2237	
b	b	a	a	a													Uttar Dauki	2238	
b	b	b	a	a													Dakshin Paikbar	2239	
b	b	b	1	1	1	c	b	a		a	b	b	b	b	b	b	Faridpur	2240	
b	b	a	a	a													Biswanathpur	2241	
c	b	b	b	b													Damudar Dattabar	2242	
b	b	a	a	a		a		1	b	b	b	b	b	b		b	Aladarput	2243	
b	b	b	a	a													Hosenaput	2244	
b	b	b	a	a													Kalaminaput	2245	
b	b	b	a	a													Dakshin Murabanya	2246	
b	c	c	a	a		a		1	c	c	c	c	c	c		c	Bichina	2247	
c	b	a	b	b													Purba Chechuraput	2248	
a	a	a	a														Dakshin Kadua	2249	
c	b	a	b	b													Purba Sikarpur	2250	
c	a	a	a														Bamunia	2251	
b	b	c	a	a													Tithaipada	2252	
b	b	c	a	a													Chhota Bantalia	2253	
b	b	2	a	a			1	1	c	c	c	c	c	c		c	Bara Bantalia	2254	
																	Barjubar	2255	

Serial Number	Name of Village	Number of Non-Government Medical Amenities available.							Availability of drinking water - Yes / No							
		Charitable non Govt. hospital/Nursing home.	Medical practitioner with MBBS Degree	Medical practitioner with other degree	Medical practitioner with no degree	Traditional practitioner and faith healer	Medicine Shop	Others	Tap water (Treated/Untreated)	Well water (Covered / Uncovered well)	Hand Pump	Tube wells / Bore well	Spring	River / Canal	Tank / Pond / Lake	Others
1	2	32	33	34	35	36	37	38	39	40	41	42	43	44	45	46
2213	Bamunia Nankar	0	0	0	0	0	0	0	No	No	Yes	Yes	No	No	No	No
2214	Purba Bamunia	0	0	1	0	1	0	0	No	No	Yes	Yes	No	No	No	No
2215	Dariapur	1	0	1	0	2	0	0	No	No	Yes	Yes	No	No	Yes	No
2216	Daulatpur	1	1	1	1	0	1	0	No	No	Yes	Yes	No	No	No	No
2217	Kazichak	0	0	0	0	0	0	0	No	No	Yes	Yes	No	No	No	No
2218	Chhota Subarnanagar	0	0	0	0	0	0	0	No	No	Yes	Yes	No	No	No	No
2219	Nankar Gopinathpur	0	0	1	0	1	0	0	No	No	Yes	Yes	No	No	No	No
2220	Purba Bhagabanpur	0	0	0	0	1	0	0	No	No	Yes	Yes	No	No	No	No
2221	Purba Mahammadpur	0	0	0	1	0	0	0	No	No	No	Yes	No	Yes	Yes	No
2222	Ghoshpur	0	0	0	1	0	0	0	Yes	No	No	Yes	No	No	Yes	No
2223	Mirzapur	0	0	1	1	0	1	0	No	No	No	Yes	No	Yes	Yes	No
2224	Dakshin Deulpota	0	0	0	1	0	0	0	No	No	No	Yes	No	No	Yes	No
2225	Purba Kushbani	0	0	0	1	0	0	0	Yes	No	No	Yes	No	No	Yes	No
2226	Paschim Kusbani	0	0	0	1	1	1	0	Yes	No	No	Yes	No	No	Yes	No
2227	Kalikakumary	0	0	0	1	0	0	0	No	No	No	Yes	No	No	Yes	No
2228	Saraswatipur	0	0	0	1	0	0	0	Yes	No	Yes	No	No	No	Yes	No
2229	Hirakala	0	0	0	0	0	0	0	No	No	No	Yes	No	No	No	No
2230	Durgapur	0	0	0	0	0	0	0	No	No	Yes	Yes	No	No	Yes	No
2231	Phulbani	0	0	0	0	0	0	0	No	No	Yes	Yes	No	No	Yes	No
2232	Uttar Adaberya	0	0	0	0	0	0	0	No	No	Yes	Yes	No	No	No	No
2233	Dhoba Berya	0	0	0	0	0	0	0	No	No	No	Yes	No	No	Yes	No
2234	Dakshin Ada Berya	0	0	0	0	0	0	0	No	No	No	Yes	No	Yes	Yes	No
2235	Sarsa	0	0	0	0	0	0	0	No	No	No	Yes	No	Yes	Yes	No
2236	Baghaghhol	0	0	1	0	0	0	0	No	No	Yes	No	No	Yes	Yes	No
2237	Purba Teghari	0	0	0	0	0	0	0	No	No	Yes	Yes	No	No	No	No
2238	Uttar Dauki	0	0	0	0	0	0	0	No	No	No	Yes	No	Yes	Yes	No
2239	Dakshin Paikbar	0	0	0	0	0	0	0	No	No	No	Yes	No	Yes	Yes	No
2240	Faridpur	0	0	0	0	0	1	0	No	No	No	Yes	No	Yes	Yes	No
2241	Biswanathpur	0	0	0	0	0	0	0	No	No	No	Yes	No	Yes	Yes	No
2242	Damudar Dattabar	0	0	0	0	0	0	0	No	No	No	Yes	No	No	Yes	No
2243	Aladarput	0	0	1	3	0	3	0	No	No	No	Yes	No	Yes	Yes	No
2244	Hosenaput	0	0	0	0	0	0	0	No	No	No	Yes	No	Yes	Yes	No
2245	Kalaminaput	0	0	0	0	0	0	0	No	No	No	Yes	No	Yes	Yes	No
2246	Dakshin Murabanya	0	0	0	0	0	0	0	No	No	No	Yes	No	Yes	Yes	No
2247	Bichina	0	0	1	1	0	0	0	No	No	No	Yes	No	No	Yes	No
2248	Purba Chechuraput	0	0	0	0	0	0	0	No	No	No	Yes	No	Yes	Yes	No
2249	Dakshin Kadua	0	0	0	0	0	0	0	No	No	No	Yes	No	Yes	Yes	No
2250	Purba Sikarpur	0	0	0	0	0	0	0	No	No	No	Yes	No	Yes	Yes	No
2251	Bamunia	0	0	0	0	0	0	0	No	No	No	Yes	No	Yes	Yes	No
2252	Tithaipada	0	0	0	0	0	0	0	No	No	No	Yes	No	No	No	No
2253	Chhota Bantalia	0	0	0	0	0	0	0	No	No	No	Yes	No	No	No	No
2254	Bara Bantalia	0	0	1	3	0	0	0	No	No	No	Yes	No	Yes	Yes	No
2255	Barjubar	0	0	0	0	0	0	0	No	No	No	Yes	No	No	No	No

Availability of toilet & others Yes / No				Communication and transport facilities (If amenities available code -Yes is given except for Village Pin Code ,If not available within the village , the distance range code viz; a for < 5 Kms, b for 5-10 Kms and c for 10+ kms of nearest place where facility is available is given).								
Community toilet including bath.	Community toilet excluding bath.	Rural sanitary mart or sanitary hardware outlet available near the village.	Community bio- gas or recycle of waste for productive use.	Post office(PO)	Sub post office (SPO)	Post & Telegraph office (P&TO)	Village Pin Code	Telephones (Land lines)	Public call office (PCO)	Mobile phone coverage	Name of Village	Serial Number
47	48	49	50	51	52	53	54	55	56	57	2	1
No	No	No	No	a	b	c	721442	a	b	Yes	Bamunia Nankar	2213
No	No	No	No	a	b	c	721442	Yes	b	Yes	Purba Bamunia	2214
No	No	Yes	No	Yes	b	b	721442	Yes	c	Yes	Dariapur	2215
No	No	No	No	a	b	c	721442	Yes	b	Yes	Daulatpur	2216
No	No	No	No			c	721442	Yes	c	b	Kazichak	2217
No	No	No	No	a	b	c	721442	a	b	Yes	Chhota Subarnanagar	2218
No	No	No	No	a	b	c	721442	Yes	c	Yes	Nankar Gopinathpur	2219
Yes	No	No	No	Yes	b	c	721442	Yes	b	Yes	Purba Bhagabanpur	2220
No	No	No	No	c	a	a	721442	Yes	c	Yes	Purba Mahammadpur	2221
No	No	No	No	b	a	a	721442	Yes	b	Yes	Ghoshpur	2222
No	No	No	No	c	a	a	721442	Yes	c	Yes	Mirzapur	2223
No	No	No	No	b	a	a	721442	Yes	b	Yes	Dakshin Deulpota	2224
No	No	No	No	b	a	a	721442	Yes	c	Yes	Purba Kushbani	2225
No	No	No	No	a	b	a	721442	Yes	b	Yes	Paschim Kusbani	2226
No	No	No	No	b	a	a	721442	Yes	b	Yes	Kalikakumary	2227
No	No	Yes	No	a	a	a	721442	Yes	b	Yes	Saraswatipur	2228
No	No	Yes	No	a	a	a	721442	Yes	b	Yes	Hirakala	2229
No	Yes	Yes	No	b	a	b		Yes	c	Yes	Durgapur	2230
No	Yes	Yes	No	b	a	b	721442	Yes	c	Yes	Phulbani	2231
No	No	No	No	b	a	b	721442	Yes	c	Yes	Uttar Adaberya	2232
No	No	Yes	No	b	a	b	721450	Yes	c	Yes	Dhoba Berya	2233
No	No	Yes	No	b	a	b	721450	a	b	Yes	Dakshin Ada Berya	2234
No	No	No	No	b	a	b	721464	Yes	c	Yes	Sarsa	2235
No	No	Yes	Yes			b	721464	a	b	Yes	Baghaghol	2236
No	No	No	No	b	a	b	721464	Yes	c	Yes	Purba Teghari	2237
No	No	Yes	No	b	a	a	721464	Yes	b	Yes	Uttar Dauki	2238
No	No	No	No	b	a	b	721464	Yes	b	Yes	Dakshin Paikbar	2239
No	No	No	No	b	a	b	721464	Yes	b	Yes	Faridpur	2240
No	No	No	No	b	a	b	721464	Yes	b	Yes	Biswanathpur	2241
No	No	Yes	No	c	a	c	721450	Yes	c	Yes	Damudar Dattabar	2242
No	No	No	No	b	Yes	b	721464	Yes	c	Yes	Aladarput	2243
No	No	No	No	b	a	b	721450	Yes	c	Yes	Hosenaput	2244
No	No	No	No	b	a	b	721450	Yes	b	Yes	Kalaminaput	2245
No	No	No	No	b	a	b	721450	Yes	b	Yes	Dakshin Murabanya	2246
No	No	Yes	No	b	a	b	721450	Yes	c	Yes	Bichina	2247
No	No	Yes	No	c		c	721450	a	c	Yes	Purba Chechuraput	2248
No	No	No	No	c	a	c	721450	Yes	c	Yes	Dakshin Kadua	2249
No	No	No	No	c	a	c	721450	a	b	Yes	Purba Sikarpur	2250
No	No	Yes	No	c	Yes	a	721450	Yes	c	Yes	Bamunia	2251
No	No	Yes	No	b	a	b	721450	Yes	b	Yes	Tithaipada	2252
No	No	Yes	No	b	a	b	721450	Yes	c	Yes	Chhota Bantalia	2253
No	No	No	No	b	Yes	b	721450	Yes	b	Yes	Bara Bantalia	2254
No	No	Yes	No	c	a	c	721450	c	b	Yes	Barjubar	2255

Communication and transport facilities (If amenities available code -Yes is given except for Village Pin Code ,If not available within the village , the distance range code viz; a for < 5 Kms, b for 5-10 Kms and c for 10+ kms of nearest place where facility is available is given).													Village connected to highway (If amenities available code viz; a for < 5 Kms, b for 5-10 Kms and c for 10+ kms of nearest place where facility is available is given).			
Serial Number	Name of Village	Internet cafes/ Common service centre (CSC)	Private courier facility	Bus service (Public & Private)	Railway stations	Auto/Modified Autos	Taxis and Vans	Tractors	Cycle-pulled rickshaws(Manual & Machine driven)	Carts driven by animals	Sea /River ferry service	Connected to national highway(NH)	Connected to state highway(SH)	Connected to major district road (MDR)	Connected to others district road	Pucca roads
1	2	58	59	60	61	62	63	64	65	66	67	68	69	70	71	72
2213	Bamunia Nankar	a	c	b	c	c	b	Yes	Yes	c	c	c	c	b	a	a
2214	Purba Bamunia	a	c	b	c	c	b	Yes	Yes	c	c	c	c	b		Yes
2215	Dariapur	Yes	c	b	c	c	Yes	Yes	Yes	c	c	c	c	b	b	Yes
2216	Daulatpur	a	b	b	c	c	Yes	Yes	Yes	c	c	c	c	c	b	Yes
2217	Kazichak	c	b	b	c	c	a	Yes	Yes	c	c	c	c	b	a	a
2218	Chhota Subarnanagar	a	b	b	c	c	b	Yes	Yes	Yes	c	c	c	b	b	a
2219	Nankar Gopinathpur	a	c	a	c	c	a	Yes	Yes	c	c	c	c	b	a	a
2220	Purba Bhagabanpur	a	c	b	c	c	b	Yes	Yes	c	c	c	c	b	a	a
2221	Purba Mahammadpur	c	c	a	c	c	Yes	Yes	Yes	c	c	c	c	c	a	a
2222	Ghoshpur	b	b	a	c	c	Yes	Yes	Yes	c	c	c	c	b	a	a
2223	Mirzapur	c	c	Yes	c	c	Yes	Yes	Yes	c	c	c	c	c	a	Yes
2224	Dakshin Deulpota	b	b	Yes	c	c	a	Yes	Yes	c	c	c	c	b	Yes	Yes
2225	Purba Kushbani	b	b	a	c	c	a	a	Yes	c	c	c	c	b	a	a
2226	Paschim Kusbani	b	b	Yes	c	c	Yes	a	Yes	c	c	c	c	b	Yes	Yes
2227	Kalikakumary	b	b	Yes	c	b	Yes	Yes	Yes	c	c	c	c	b	b	Yes
2228	Saraswatipur	b	b	a	b	a	Yes	a	Yes	c	c	c	b	b	c	b
2229	Hirakala	c	b	a	b	c	a		Yes	c	c	c	c	b	c	a
2230	Durgapur	b	b	b	b	b	Yes		Yes	c	c	c	b	b	Yes	a
2231	Phulbani	b	b	b	b	b	Yes	b	Yes	c	c	c	b	b	Yes	Yes
2232	Uttar Adaberya	b	b	b	b	b	Yes	a	Yes	c	c	c	c	c	Yes	Yes
2233	Dhoba Berya	b	b	b	c	b	Yes	Yes	Yes	c	c	b	b	b	b	b
2234	Dakshin Ada Berya	b	b	b	b	b	Yes	Yes	Yes	c	c	b	b	b	b	b
2235	Sarsa	a	b	a	c	b	Yes	Yes	Yes	c	c	b	b	b	a	a
2236	Baghaghhol	c	b	b	c	c	b	a	Yes	c	c					a
2237	Purba Teghari	b	b	a	c	b	Yes	a	Yes	c	c	c	c	c	a	a
2238	Uttar Dauki	a	b	a	c	b	Yes	Yes	Yes	c	c	b	Yes	b	a	a
2239	Dakshin Paikbar	a	b	a	c	Yes	Yes	Yes	Yes	c	c	b	b	b	a	a
2240	Faridpur	a	b	Yes	c	Yes	Yes	Yes	Yes	c	c	b	Yes	b	Yes	Yes
2241	Biswanathpur	a	b	a	c	a	Yes	Yes	Yes	b	c	b	b	b	a	a
2242	Damudar Dattabar	c	c	a	c	a	Yes	Yes	Yes	Yes	c	c	c	c	c	a
2243	Aladarput	Yes	b	Yes	c	Yes	Yes	Yes	Yes	b	c	b	Yes	b	Yes	Yes
2244	Hosenaput	a	b	a	c	b	Yes	Yes	Yes	b	c	b	b	b	a	a
2245	Kalaminaput	a	b	a	c	b	Yes	Yes	Yes	b	c	b	b	b	a	a
2246	Dakshin Murabanya	b	b	b	c	b	Yes	Yes	Yes	b	c	b	Yes	b	a	a
2247	Bichina	a	b	Yes	b	b	Yes	Yes	Yes	b	c	b	Yes	b	b	Yes
2248	Purba Chechuraput	c	c	b	c	b	Yes	Yes	Yes	c	c	c	Yes	c	c	a
2249	Dakshin Kadua	b	c	b	c	b	Yes	Yes	Yes	c	c	c	c	c	b	b
2250	Purba Sikarpur	b	c	b	c	c	Yes	Yes	Yes	c	c	a	c	c	b	b
2251	Bamunia	a	c	a	c	a	Yes	Yes	Yes	c	c	c	c	c	a	a
2252	Tithaipada	a	b	a	b	b	Yes	Yes	Yes	c	c	b	b	a	b	a
2253	Chhota Bantalia	a	b	a	b	b	Yes	Yes	Yes	c	c	b	b	a	b	a
2254	Bara Bantalia	a	b	b	c	b	Yes	Yes	Yes	c	c	b	b	b	a	a
2255	Barjubar	a	c	a	c	c	Yes	Yes	Yes	c	c	b	b	a	b	a

ys,village roads, banks & credit societies
 :-Yes is given, If not available within the
 code viz; a for < 5 Kms, b for 5-10 Kms
 place where facility is available is given).

Availability of miscellaneous facilities (If amenities available code -Yes is given, If not
 available within the village , the distance range code viz; a for < 5 Kms, b for 5-10 Kms
 and c for 10+ kms of nearest place where facility is available is given).

73	74	75	76	77	78	79	80	81	82	83	84	85	86	87	Name of Village	Serial Number
Yes			Yes	a	c	c	Yes	Yes	c	Yes	Yes	Yes	Yes	Yes	Bamunia Nankar	2213
Yes			Yes	a	c	c	Yes	a	c	a	b	a	a	Yes	Purba Bamunia	2214
Yes		a	Yes	a		Yes	Yes	Yes	c	Yes	b	Yes	Yes	Yes	Dariapur	2215
Yes			Yes	Yes	c	c	Yes	a	c	a	b	Yes	Yes	Yes	Daulatpur	2216
Yes			Yes	a	c	c	Yes	a	c	a	b	a	a	Yes	Kazichak	2217
Yes	Yes		Yes	a	a	c	Yes	a	c	a	b	Yes	Yes	Yes	Chhota Subarnanagar	2218
Yes	a			a	c	c	Yes	a	c	a	b	Yes	Yes	Yes	Nankar Gopinathpur	2219
Yes			Yes	a	c	c	Yes	a	c	Yes	b	Yes	Yes	Yes	Purba Bhagabanpur	2220
Yes	a	Yes	Yes	a	c	c	Yes	a	c	a	c	c	Yes	Yes	Purba Mahammadpur	2221
Yes	a	a	Yes	a	b	c	Yes	a	Yes	a	b	c	Yes	Yes	Ghoshpur	2222
Yes	a	Yes	Yes	a	c	c	Yes	a	Yes	Yes	c	c	Yes	Yes	Mirzapur	2223
Yes	a	a	Yes	a	b	c	Yes	a	c	a	a	c	Yes	Yes	Dakshin Deulpota	2224
Yes	a	a	Yes	a	b	c	Yes	Yes	c	a	b	c	Yes	Yes	Purba Kushbani	2225
Yes	a	a	Yes	a	b	c	Yes	a	c	a	b	c	Yes	Yes	Paschim Kusbani	2226
Yes	b	b	Yes	a	b	c	Yes	a	c	a	b	b	Yes	Yes	Kalikakumary	2227
Yes					b	b	Yes	Yes	c	a	a	Yes	a	a	Saraswatipur	2228
Yes					b	b	Yes	Yes	c	a	a	Yes	Yes	Yes	Hirakala	2229
a	b	b		a	b	c	Yes	Yes	Yes	Yes	Yes	Yes	Yes	Yes	Durgapur	2230
a	b	b		a	b	c	Yes	Yes	c	Yes	Yes	Yes	Yes	Yes	Phulbani	2231
a	Yes	c		b	b	c	Yes	Yes	c	Yes	Yes	Yes	Yes	Yes	Uttar Adaberya	2232
a	Yes		Yes	b	b	c	Yes	a	c	a	b	b	a	Yes	Dhoba Berya	2233
Yes	Yes	a	Yes	b	b	c	Yes	a	c	a	b	b	Yes	Yes	Dakshin Ada Berya	2234
a	Yes		Yes	b	b	c	Yes	Yes	c	a	b	Yes	Yes	Yes	Sarsa	2235
a			Yes	b	b	c	Yes	a	c	a	b	b	Yes	Yes	Baghaghhol	2236
a	a			b	b	c	Yes	Yes	c	Yes	Yes	Yes	Yes	Yes	Purba Teghari	2237
b	Yes		Yes	b	b	c	Yes	a	c	a	b	Yes	Yes	Yes	Uttar Dauki	2238
a	Yes		Yes	b	b	c	Yes	a	c	a	b	Yes	Yes	Yes	Dakshin Paikbar	2239
a	Yes			b	b	c	Yes	a	c	a	b	Yes	Yes	Yes	Faridpur	2240
a	Yes		Yes	b	b	c	Yes	a	c	a	b	Yes	Yes	Yes	Biswanathpur	2241
Yes	Yes	a	Yes	b	c	c	Yes	a	Yes	a	c	b	Yes	Yes	Damudar Dattabar	2242
a	Yes		Yes	b	b	c	Yes	Yes	c	Yes	Yes	Yes	Yes	Yes	Aladarput	2243
a	Yes		Yes	b	b	c	Yes	a	c	a	b	Yes	Yes	Yes	Hosenaput	2244
a	Yes		Yes	b	b	c	Yes	a	c	a	b	Yes	Yes	Yes	Kalaminaput	2245
a	Yes		Yes	b	b	c	b	b	Yes	b	Yes	Yes	Yes	Yes	Dakshin Murabanya	2246
Yes	Yes	Yes	Yes	a	b	c	Yes	Yes	Yes	Yes	b	Yes	Yes	Yes	Bichina	2247
Yes	Yes	Yes	Yes	b	c	c	Yes	b	c	Yes	c	a	a	Yes	Purba Chechuraput	2248
a	Yes		Yes	b	b	c	Yes	b	c	b	b	Yes	Yes	Yes	Dakshin Kadua	2249
a	Yes		Yes	c	c	c	Yes	b	c	b	c	Yes	Yes	Yes	Purba Sikarpur	2250
a	Yes		Yes	c	c	c	Yes	a	c	a	c	Yes	Yes	Yes	Bamunia	2251
Yes	Yes	b	b	a	b	c	Yes	a	c	a	b	Yes	Yes	Yes	Tithaipada	2252
Yes	Yes	b	a	a	b	c	Yes	a	c	a	b	Yes	Yes	Yes	Chhota Bantalia	2253
a	Yes		Yes	b	b	c	b	a	c	b	Yes	Yes	Yes	Yes	Bara Bantalia	2254
Yes	Yes	a	b	a	c	c	Yes	a	c	a	c	a	Yes	Yes	Barjubar	2255

Availability of miscellaneous facilities (If amenities available code -Yes is given, If not available within the village , the distance range code viz; a for < 5 Kms, b for 5-10 Kms and c for 10+ kms of nearest place where facility is available is given).												Availability of electricity (Yes/No)			
Serial Number	Name of Village	ASHA (Accredited Social Health Activist)	Community centre with/without TV	Sports Field,	Sports Club / Recreation Centre	Cinema / Video Hall	Public Library	Public Reading Room	Newspaper Supply	Assembly Polling station	Birth & Death Registration Office	Power Supply for Domestic Use (ED)	Power Supply for Agricultural Use (EAG)	Power Supply for Commercial Use (EC)	Power Supply for All Uses (EA)
1	2	88	89	90	91	92	93	94	95	96	97	98	99	100	101
2213	Bamunia Nankar	Yes	Yes	a	Yes	c	a	a	Yes	Yes	Yes	Yes	No	No	No
2214	Purba Bamunia	Yes	Yes	Yes	Yes	Yes	a	a	Yes	a	a	Yes	No	No	No
2215	Dariapur	Yes	Yes	Yes	Yes	c	a	a	Yes	Yes	Yes	Yes	Yes	Yes	Yes
2216	Daulatpur	Yes	Yes	Yes	Yes	Yes	a	a	Yes	a	a	Yes	No	No	No
2217	Kazichak	Yes	Yes	a	Yes	c	a	a	Yes	Yes	a	Yes	No	No	No
2218	Chhota Subarnanagar	Yes	Yes	Yes	Yes	Yes	a	a	a	a	a	Yes	No	No	No
2219	Nankar Gopinathpur	Yes	Yes	a	Yes	c	a	a	Yes	a	a	Yes	No	No	No
2220	Purba Bhagabanpur	Yes	Yes	Yes	Yes	Yes	a	a	Yes	Yes	a	Yes	No	No	No
2221	Purba Mahammadpur	Yes	c	a	a	c	a	a	a	Yes	a	Yes	No	No	No
2222	Ghoshpur	b	a	a	b	a	a	a	Yes	Yes	a	Yes	No	No	No
2223	Mirzapur	Yes	c	a	a	c	Yes	Yes	Yes	Yes	a	Yes	No	No	No
2224	Dakshin Deulpota	Yes	b	a	a	b	a	a	Yes	a	a	Yes	No	Yes	No
2225	Purba Kushbani	Yes	b	a	a	b	a	a	Yes	Yes	a	Yes	No	No	No
2226	Paschim Kusbani	Yes	b	b	b	b	a	a	Yes	Yes	b	Yes	No	No	No
2227	Kalikakumary	Yes	b	a	a	b	a	a	Yes	Yes	a	Yes	No	No	No
2228	Saraswatipur	a	Yes	Yes	Yes	Yes	Yes	Yes	Yes	Yes	Yes	Yes	Yes	Yes	Yes
2229	Hirakala	Yes	Yes	Yes	Yes	Yes	Yes	Yes	Yes	Yes	Yes	Yes	Yes	Yes	Yes
2230	Durgapur	Yes	Yes	Yes	Yes	Yes	Yes	Yes	Yes	Yes	Yes	Yes	Yes	Yes	Yes
2231	Phulbani	Yes	Yes	Yes	Yes	Yes	Yes	Yes	Yes	Yes	Yes	Yes	Yes	Yes	Yes
2232	Uttar Adaberya	Yes	Yes	Yes	Yes	Yes	Yes	Yes	Yes	Yes	Yes	Yes	Yes	Yes	Yes
2233	Dhoba Berya	Yes	b	a	a	b	a	a	Yes	a	a	Yes	No	No	No
2234	Dakshin Ada Berya	Yes	b	a	a	b	a	a	a	a	a	Yes	No	No	No
2235	Sarsa	Yes	b	a	a	b	b	b	Yes	Yes	a	Yes	Yes	Yes	Yes
2236	Baghaghhol	Yes	Yes	Yes	Yes	Yes	Yes	Yes	Yes	Yes	Yes	Yes	Yes	Yes	Yes
2237	Purba Teghari	Yes	Yes	Yes	Yes	Yes	Yes	Yes	Yes	Yes	Yes	Yes	Yes	Yes	Yes
2238	Uttar Dauki	b	b	a	a	b	a	b	Yes	Yes	a	Yes	Yes	Yes	Yes
2239	Dakshin Paikbar	Yes	b	a	Yes	b	a	b	Yes	Yes	a	Yes	Yes	Yes	Yes
2240	Faridpur	Yes	a	a	a	b	a	b	Yes	Yes	a	Yes	Yes	Yes	Yes
2241	Biswanathpur	Yes	a	a	a	b	a	b	Yes	a	a	Yes	Yes	Yes	Yes
2242	Damudar Dattabar	Yes	c	a	a	c	a	a	Yes	a	b	Yes	No	No	No
2243	Aladarput	Yes	Yes	Yes	Yes	Yes	Yes	Yes	Yes	Yes	a	Yes	Yes	Yes	Yes
2244	Hosenaput	Yes	a	a	a	b	b	b	Yes	a	a	Yes	Yes	Yes	Yes
2245	Kalaminaput	Yes	a	a	a	b	b	b	Yes	a	b	Yes	Yes	Yes	Yes
2246	Dakshin Murabanya	Yes	b	a	b	b	b	b	Yes	a	b	Yes	Yes	Yes	Yes
2247	Bichina	Yes	a	Yes	a	b	a	a	Yes	Yes	a	Yes	Yes	Yes	Yes
2248	Purba Chechuraput	Yes	b	a	c	c	b	b	Yes	a	b	Yes	Yes	Yes	Yes
2249	Dakshin Kadua	Yes	b	b	b	b	b	b	Yes	Yes	b	Yes	Yes	Yes	Yes
2250	Purba Sikarpur	Yes	c	b	b	c	b	Yes	Yes	Yes	b	Yes	No	No	No
2251	Bamunia	Yes	a	a	a	c	a	c	Yes	Yes	a	Yes	Yes	Yes	Yes
2252	Tithaipada	Yes	b	Yes	a	b	a	a	Yes	Yes	a	Yes	No	No	No
2253	Chhota Bantalia	Yes	b	Yes	a	b	a	a	Yes	Yes	a	Yes	No	No	No
2254	Bara Bantalia	Yes	b	Yes	Yes	b	Yes	b	Yes	Yes	c	Yes	Yes	Yes	Yes
2255	Barjubar	Yes	a	a	a	c	a	a	Yes	a	a	Yes	No	No	No

Nearest Town		Land Use							
		Area under different types of land use (in hectares rounded up to one decimal place)							
Name	Distance range code i.e. a for < 5 Kms, b for 5-10 Kms and c for 10+ kms .	Forests	Area under Non-agricultural Uses	Barren and Un-cultivable land	Permanent Pastures and Other Grazing Lands	Land Under Miscellaneous Tree Crops etc.	Culturable Waste Land	Name of Village	Serial Number
102	103	104	105	106	107	108	109	2	1
CONTAI	c	0	11.5	0	0	0	0	Bamunia Nankar	2213
CONTAI	c	0	3	0	0	0	0	Purba Bamunia	2214
CONTAI	c	0	11	0	0	0	0	Dariapur	2215
CONTAI	c	0	15	0	0	0	0	Daulatpur	2216
CONTAI	c	0	6	0	0	0	0	Kazichak	2217
CONTAI	c	0	2	0	0	0	0	Chhota Subarnanagar	2218
CONTAI	c	0	5	0	0	0	0	Nankar Gopinathpur	2219
CONTAI	c	0	4.6	0	0	0	0	Purba Bhagabanpur	2220
CONTAI	c	0	10	0	0	0	0	Purba Mahammadpur	2221
CONTAI	c	0	15	0	0	0	0	Ghoshpur	2222
CONTAI	c	0	5	0	0	0	0	Mirzapur	2223
CONTAI	c	0	6	0	0	0	0	Dakshin Deulpota	2224
CONTAI	c	0	1	0	0	0	0	Purba Kushbani	2225
CONTAI	c	0	11	0	0	0	0	Paschim Kusbani	2226
CONTAI	c	0	10	0	0	0	0	Kalikakumary	2227
CONTAI	c	0	17.9	0	0	0	0	Saraswatipur	2228
CONTAI	c	0	2	0	0	0	0	Hirakala	2229
CONTAI	c	0	3	0	0	0	0	Durgapur	2230
CONTAI	c	0	4	0	0	0	0	Phulbani	2231
CONTAI	c	10	16	0	0	0	0	Uttar Adaberya	2232
CONTAI	c	0	2	0	0	0	0	Dhoba Berya	2233
CONTAI	c	0	6.1	0	0	0	0	Dakshin Ada Berya	2234
CONTAI	c	0	5.1	0	0	0	0	Sarsa	2235
CONTAI	c	0	7	0	0	0	0	Baghaghoh	2236
CONTAI	c	0	8	0	0	0	0	Purba Teghari	2237
CONTAI	c	0	1.3	0	0	0	0	Uttar Dauki	2238
CONTAI	c	0	10.8	0	0	0	0	Dakshin Paikbar	2239
CONTAI	c	0	15	0	0	0	0	Faridpur	2240
CONTAI	c	0	6	0	0	0	0	Biswanathpur	2241
CONTAI	c	0	5	0	0	0	0	Damudar Dattabar	2242
CONTAI	c	0	12	0	0	0	0	Aladarput	2243
CONTAI	c	0	3.6	0	0	0	0	Hosenaput	2244
CONTAI	c	0	13.2	0	0	0	0	Kalaminaput	2245
CONTAI	c	0	10	0	0	0	0	Dakshin Murabanya	2246
CONTAI	c	0	17.2	0	0	0	0	Bichina	2247
CONTAI	c	0	11.6	0	0	0	0	Purba Chechuraput	2248
CONTAI	c	0	20	0	0	0	0	Dakshin Kadua	2249
CONTAI	c	0	2	0	0	0	0	Purba Sikarpur	2250
CONTAI	c	10	15	0	0	0	0	Bamunia	2251
CONTAI	c	0	6	0	0	0	0	Tithaipada	2252
CONTAI	c	0	13.2	0	0	0	0	Chhota Bantalia	2253
CONTAI	c	0	33	0	0	0	0	Bara Bantalia	2254
CONTAI	c	0	5	0	0	0	0	Barjubar	2255

Land Use												
Area under different types of land use (in hectares rounded up to one decimal place)							Area irrigated by source (in hectare).					
Serial Number	Name of Village	Fallow lands other than current fallows	Current Fallows	Net Area Sown	Total Irrigated Land Area	Total Un-irrigated Land Area	Canals (C)	Wells/Tube-wells(W/TW)	Tanks/Lakes(T/L)	Water Falls(WF)	Others(O)	
1	2	110	111	112	113	114	115	116	117	118	119	
2213	Bamunia Nankar	0	0	45.2	5	40.2	0	5	0	0	0	
2214	Purba Bamunia	0	0	28.1	3	25.1	0	3	0	0	0	
2215	Dariapur	0	0	86.8	5.5	81.3	0	5.5	0	0	0	
2216	Daulatpur	0	0	149.4	20	129.4	0	20	0	0	0	
2217	Kazichak	0	0	18.9	3.5	15.4	0	3.5	0	0	0	
2218	Chhota Subarnanagar	0	0	6.9	3	3.9	0	3	0	0	0	
2219	Nankar Gopinathpur	0	0	41.6	6	35.6	0	6	0	0	0	
2220	Purba Bhagabanpur	0	0	57.4	7.5	49.9	0	7.5	0	0	0	
2221	Purba Mahammadpur	0	0	86.4	13	73.4	0	13	0	0	0	
2222	Ghoshpur	0	0	84.9	12.9	72	0	12.9	0	0	0	
2223	Mirzapur	0	0	29	7	22	0	7	0	0	0	
2224	Dakshin Deulpota	0	0	31.9	8.9	23	1	7.9	0	0	0	
2225	Purba Kushbani	0	0	6.5	3.5	3	1	2.5	0	0	0	
2226	Paschim Kusbani	0	0	62.9	10	52.9	0	10	0	0	0	
2227	Kalikakumary	0	0	37.5	6	31.5	0	6	0	0	0	
2228	Saraswatipur	0	0	53	7	46	0	7	0	0	0	
2229	Hirakala	0	0	7.2	3	4.2	0	3	0	0	0	
2230	Durgapur	0	0	9.8	4.8	5	0	4.8	0	0	0	
2231	Phulbani	0	0	18.4	5.4	13	0	5.4	0	0	0	
2232	Uttar Adaberya	0	0	137.7	13	124.7	0	13	0	0	0	
2233	Dhoba Berya	0	0	12.5	8	4.5	0	8	0	0	0	
2234	Dakshin Ada Berya	0	0	29.4	5.4	24	0	5.4	0	0	0	
2235	Sarsa	0	0	126.4	26.8	99.7	0	26.8	0	0	0	
2236	Baghaghhol	0	0	73.1	11.7	61.4	0	11.7	0	0	0	
2237	Purba Teghari	0	0	32.9	11.5	21.4	0	11.5	0	0	0	
2238	Uttar Dauki	0	0	57.1	14	43.1	0	14	0	0	0	
2239	Dakshin Paikbar	0	0	193.4	15	178.4	0	15	0	0	0	
2240	Faridpur	0	0	100	14.8	85.2	0	14.8	0	0	0	
2241	Biswanathpur	0	0	32.2	4.5	27.7	0	4.5	0	0	0	
2242	Damudar Dattabar	0	0	21.6	5.6	16.1	0	5.6	0	0	0	
2243	Aladarput	0	0	76.6	20.3	56.2	0	20.3	0	0	0	
2244	Hosenaput	0	0	17.7	6.5	11.2	0	6.5	0	0	0	
2245	Kalaminaput	0	0	42.9	8.6	34.2	0	8.6	0	0	0	
2246	Dakshin Murabanya	0	0	35.7	10	25.7	0	10	0	0	0	
2247	Bichina	0	0	50.8	11.2	39.6	0	11.2	0	0	0	
2248	Purba Chechuraput	0	0	45	10.8	34.2	0	10.8	0	0	0	
2249	Dakshin Kadua	0	0	136.8	18	118.8	0	18	0	0	0	
2250	Purba Sikarpur	0	0	12.5	4	8.5	0	4	0	0	0	
2251	Bamunia	0	0	203.2	46	157.2	0	46	0	0	0	
2252	Tithaipada	0	0	39.7	7.5	32.2	0	7.5	0	0	0	
2253	Chhota Bantalia	0	0	64	7.6	56.4	0	7.6	0	0	0	
2254	Bara Bantalia	0	0	123.7	23	100.7	0	23	0	0	0	
2255	Barjubar	0	0	25.8	5	20.8	0	5	0	0	0	

Name of three most important commodities manufactured			Name of Village	Serial Number
First	Second	Third		
120	121	122	2	1

Bamunia Nankar	2213
Purba Bamunia	2214
Dariapur	2215
Daulatpur	2216
Kazichak	2217
Chhota Subarnanagar	2218
Nankar Gopinathpur	2219
Purba Bhagabanpur	2220
Purba Mahammadpur	2221
Ghoshpur	2222
Mirzapur	2223
Dakshin Deulpota	2224
Purba Kushbani	2225
Paschim Kusbani	2226
Kalikakumary	2227
Saraswatipur	2228
Hirakala	2229
Durgapur	2230
Phulbani	2231
Uttar Adaberya	2232
Dhoba Berya	2233
Dakshin Ada Berya	2234
Sarsa	2235
Baghaghol	2236
Purba Teghari	2237
Uttar Dauki	2238
Dakshin Paikbar	2239
Faridpur	2240
Biswanathpur	2241
Damudar Dattabar	2242
Aladarput	2243
Hosenaput	2244
Kalaminaput	2245
Dakshin Murabanya	2246
Bichina	2247
Purba Chechuraput	2248
Dakshin Kadua	2249
Purba Sikarpur	2250
Bamunia	2251
Tithaipada	2252
Chhota Bantalia	2253
Bara Bantalia	2254
Barjubar	2255

Census of India 2011
Amenities and Land use

Serial Number	Name of Village	Location code no.	Total area of the village (in hectares rounded up to one decimal place)	Total population (2011 census)	Number of households (2011 census)	Number of educational amenities available in village, the distance range code viz; a for 0-5 kms, b for 5-10 kms, c for 10+ kms of nearest place where facility is available							
						Pre-Primary school (PP)	Primary school (P)	Middle school (M)	Secondary School (S)	Senior Secondary school (SS)	Degree college of arts science & commerce (ASC)	Engineering college(EC)	Medical college (MC)
1	2	3	4	5	6	7	8	9	10	11	12	13	14
2256	Champainagar	346390	92.2	773	186	1	2	a	a	a	c	c	c
2257	Mahishagot	346391	102.8	1278	274	1	1	a	a	a	b	b	b
2258	Purushottampur	346392	66.6	372	83	1	1	a	a	a	b	b	b
2259	Basanta Shyamraybar	346393	49.3	0	0								
2260	Purushottampur	346394	8.3	222	48	1	1		a	a	b	c	c
2261	Chalti	346395	132.6	2261	483	1	1	1	1	1	b	c	c
2262	Murabania	346396	23.2	9	2	a	a	a	a	a	b	c	b
2263	Ujhalpur	346397	27.4	94	19	a	a	a	a	a	c	b	c
2264	Danguapur	346398	21.2	122	25	a	a	a	a	a	c	b	c
2265	Baikunthapur	346399	84.3	382	90	1	1	a	a	a	b	c	c
2266	Purba Gobindapur	346400	75.7	1270	296	2	2	1	a	a	c	b	c
2267	Tengarberya	346401	26.1	386	94	a	a	a	a	a	c	c	c
2268	Kajibasan	346402	145.5	1527	353	2	2	1	a	a	b	c	c
2269	Bhetapukhuria	346403	52.1	295	69	a	a	a	a	a			
2270	Bhabanipur	346404	31.4	258	63	1	1	a	a		c		
2271	Durgapur Part-IV	346405	31.7	307	72	1	1	a	a	a			
2272	Payrakola	346406	35.7	85	17	1	1						
2273	Bargolia	346407	24.2	133	33	1	1	a	a	a			
2274	Hajrakola	346408	88	622	134	1	1	a	a	a			
2275	Gopalchak	346409	91.3	1690	382	1	1	a	a	a	a		
2276	Jhawamanu Rautbar	346410	63.4	446	91	2	2	a	a	a	c	c	a
2277	Jhawa	346411	256	1813	396	2	2	a	a	a	b	c	b
2278	Masjidpur	346412	36	324	86	a	a	a	a	a	c	c	c
2279	Uttar Kadua	346413	99	625	126	1	1	a	a	a	c	c	c
2280	Paschim Kadua	346414	52.7	175	50	1	1	a	a	a	b	c	c
2281	Kadua Mukundapur	346415	143	1116	199	1	1	a	a	a	c	c	c
2282	Gopalpur 5Th Part	346416	113.5	697	146	1	1	a	a	b			
2283	Baghapur	346417	76.4	699	158	4	4	a	a	b			
2284	Dakshin Harsha Chak	346418	32.5	360	80	1	1	a	a	b			
2285	Uttar Harshachak	346419	53.6	292	59	a	a	a	a	b			
2286	Jagannathpur 3Rd Part	346420	122.8	1473	343	1	1	2	2	b			
2287	Bhogpur	346421	43.8	221	45	1	1	a	a	b			
2288	Perijpur	346422	25.7	194	43	1	1	a	a	b			
2289	Kalichar	346423	18.6	144	30	a	a	a	a	b			
2290	Kalidas Bar	346424	54.5	111	27	a	a	a	a	b			
2291	Bhupati Chak	346425	43.3	348	65	1	1	a	a	b			
2292	Bankipur	346426	53.2	841	172	1	1	1	1	b			
2293	Tiakola	346427	27.7	199	51	a	a	a	a	b			
2294	Kalurraybar	346428	79	44	7	a	a	a	a	b			
2295	Kanai Chatta	346429	522	458	111	1	1	b	b	b			
2296	Purba Gopinathpur	346430	77.4	1732	379	1	1	a	a				
Block T O T A L :			16895.2	170938	37078	191	183	43	20	11	0	0	0

- Village Directory

(As in 2009)

le. (If not available within the < 5 Kms, b for 5-10 Kms and c cility is available is given).					Number of Medical Amenities available. (If not available within the village , the distance range code viz; a for < 5 Kms, b for 5-10 Kms and c for 10+ kms of nearest place where facility is available is given).											Name of Village	Serial Number	
15	16	17	18	19	20	21	22	23	24	25	26	27	28	29	30			31
Management institute (MI)	Polytechnic (Pt)	Vocational training school /ITI	Non-formal training centre (NFTC)	Special school for disabled (SSD)	Others (specify)	Community health centre (CHC)	Primary health centre (PHC)	Primary health sub centre (PHS)	Maternity and child welfare centre (MCW)	T.B. clinic (TBC)	Hospital-allopathic (HA)	Hospital-alternative medicine (HO)	Dispensary (D)	Veterinary hospital (VH)	Mobile health clinic (MHC)	Family welfare centre (FWC)		
c	b	a	a	a													Champainagar	2256
b	b	c	b	b													Mahishagot	2257
b	b	a	b	b													Purushottampur	2258
																	Basanta Shyamraybar	2259
c	a	b		b		a	b	a	a	a	a	c	a	a	1	a	Purushottampur	2260
c	a	a		b		a	b		1	1	1	a	c	b	b		Chalti	2261
b	b	b	b	b													Murabania	2262
c	c	a	b	b													Ujhalpur	2263
c	c	a	b	b													Danguapur	2264
	b	a	b	c		a	a	a	b	b	b	b	b	b	b	b	Baikunthapur	2265
	b	a	b	c		a	a	a	b	b	b	b	b	b	b	b	Purba Gobindapur	2266
c	b	a	c	c		a	a	a	c	c	a	a	a	c	c	c	Tengarberya	2267
c	b	b		b		b	a	a	a	a	b	c	b	b	b	a	Kajibasan	2268
c		a		c		b	a	a	b	b	b			c		c	Bhetapukhuria	2269
		c	a			a	a	a	c	c	b			c		c	Bhabanipur	2270
	c			c		b	a	a	b	b	b			c		c	Durgapur Part-IV	2271
						b	a	a	b	b	b			c		c	Payrakola	2272
	c					b	a	a	b	b	b			c		c	Bargolia	2273
c	c	c				c	b	b	b	b	b	c	c	c	c	c	Hajrakola	2274
c	c	c	c			c	b		1	c	b	b	b		c		Gopalchak	2275
a	a	a	a	a													Jhawamanu Rautbar	2276
c	b	a	a	a													Jhawa	2277
c	b	a	a	a		a	a	c	c	c	c	c	c	c		c	Masjidpur	2278
c	b	b	c	b													Uttar Kadua	2279
b	b	c	a	a													Paschim Kadua	2280
						b		1	c	c	c	c	c	c		c	Kadua Mukundapur	2281
	c	b		c		c	b	a	c	c	c			c		c	Gopalpur 5Th Part	2282
c	c	c		c		c	b	a	b	b	b			c		c	Baghapur	2283
	c					c	b	a	b	b	b			c		c	Dakshin Harsha Chak	2284
	c	c		c		c	b	a	b	b	b			c		c	Uttar Harshachak	2285
	c	b		c		c	b	a	b	b	b			c		c	Jagannathpur 3Rd Part	2286
	c			c		c	b	a	c	b	b	b		c	c	c	Bhogpur	2287
c	c	c		c		c	b	a	c	c	c	c	c	c	c	c	Perijpur	2288
c	c	c		c		c	b	a	b	b	b		b	c	c	c	Kalichar	2289
c	c	c		c		c	b	a	c	b	b	c	c	c	c	c	Kalidas Bar	2290
c	c	c	c	c		c	b	a	b	c	c	c	c	c	c	c	Bhupati Chak	2291
c	c	c		c		c	b	a	b	b	b			c		c	Bankipur	2292
c	c	c	c	c		c	b	a	b	c	c			c		c	Tiakola	2293
				c		c	b	c	b	c	c			c		c	Kaluraybar	2294
	c					a	a	a	b	c	c			c			Kanai Chatta	2295
	c																Purba Gopinathpur	2296
0	2	5	2	1	6	2	3	30	7	1	1	1	14	0	4	2	: Block TOTAL	

Serial Number	Name of Village	Number of Non-Government Medical Amenities available.							Availability of drinking water - Yes / No							
		Charitable non Govt. hospital/Nursing home.	Medical practitioner with MBBS Degree	Medical practitioner with other degree	Medical practitioner with no degree	Traditional practitioner and faith healer	Medicine Shop	Others	Tap water (Treated/Untreated)	Well water (Covered / Uncovered well)	Hand Pump	Tube wells / Bore well	Spring	River / Canal	Tank / Pond / Lake	Others
1	2	32	33	34	35	36	37	38	39	40	41	42	43	44	45	46
2256	Champainagar	0	0	0	0	0	0	0	No	No	No	Yes	No	Yes	Yes	No
2257	Mahishagot	0	0	0	0	0	0	0	No	No	Yes	Yes	No	Yes	Yes	No
2258	Purushottampur	0	0	0	0	0	0	0	No	No	No	Yes	No	Yes	Yes	No
2259	Basanta Shyamraybar															
2260	Purushottampur	0	0	0	0	0	0	0	Yes	No	Yes	Yes	No	No	Yes	No
2261	Chalti	0	0	1	1	1	0	0	No	No	Yes	Yes	No	No	Yes	No
2262	Murabania	0	0	0	0	0	0	0	No	No	No	Yes	No	Yes	Yes	No
2263	Ujhalpur	0	0	0	0	0	0	0	No	No	No	Yes	No	No	Yes	No
2264	Danguapur	0	0	0	0	0	0	0	No	No	No	Yes	No	Yes	Yes	No
2265	Baikunthapur	0	0	0	0	0	1	0	Yes	No	Yes	Yes	No	No	Yes	No
2266	Purba Gobindapur	0	0	0	0	0	0	0	Yes	No	Yes	Yes	No	No	Yes	No
2267	Tengarberya	0	0	0	0	0	0	0	No	No	No	Yes	No	Yes	Yes	No
2268	Kajibasan	0	0	1	0	0	0	0	No	No	No	Yes	No	Yes	No	No
2269	Bhetapukhuria	0	0	0	0	0	0	0	No	No	Yes	No	No	No	No	No
2270	Bhabanipur	0	0	0	0	0	0	0	No	No	Yes	Yes	No	No	No	No
2271	Durgapur Part-IV	0	0	0	0	0	0	0	No	No	Yes	Yes	No	No	No	No
2272	Payrakola	0	0	0	0	0	0	0	No	No	Yes	No	No	No	No	No
2273	Bargolia	0	0	0	0	0	0	0	No	No	Yes	No	No	No	No	No
2274	Hajrakola	0	0	0	0	0	0	0	No	No	Yes	No	No	No	No	No
2275	Gopalchak	0	0	0	0	0	0	0	Yes	No	Yes	No	No	No	No	No
2276	Jhawamanu Rautbar	0	0	0	0	0	0	0	No	No	No	Yes	No	Yes	Yes	No
2277	Jhawa	0	0	0	0	0	0	0	No	No	Yes	Yes	No	Yes	Yes	No
2278	Masjidpur	0	0	0	0	0	0	0	No	No	No	Yes	No	No	Yes	No
2279	Uttar Kadua	0	0	0	0	0	0	0	Yes	No	No	Yes	No	Yes	Yes	No
2280	Paschim Kadua	0	0	0	0	0	0	0	No	No	No	Yes	No	Yes	Yes	No
2281	Kadua Mukundapur	0	0	0	1	0	1	0	No	No	No	Yes	No	Yes	Yes	No
2282	Gopalpur 5Th Part	0	0	0	0	1	0	0	No	No	Yes	No	No	No	No	No
2283	Baghapur	0	0	0	0	1	0	0	Yes	No	Yes	No	No	No	No	No
2284	Dakshin Harsha Chak	0	0	0	0	1	0	0	Yes	No	Yes	No	No	No	No	No
2285	Uttar Harshachak	0	0	0	0	0	1	1	Yes	No	Yes	No	No	No	No	No
2286	Jagannathpur 3Rd Part	1	0	1	1	0	0	0	Yes	No	Yes	No	No	No	No	No
2287	Bhogpur	0	0	0	0	0	0	0	No	No	Yes	No	No	No	No	No
2288	Perijpur	0	0	0	0	0	0	0	No	No	Yes	No	No	No	No	No
2289	Kalichar	0	0	0	0	0	0	0	No	No	Yes	No	No	No	No	No
2290	Kalidas Bar	0	0	0	0	0	0	0	No	No	Yes	No	No	No	No	No
2291	Bhupati Chak	0	0	1	0	1	0	0	No	No	Yes	No	No	No	No	No
2292	Bankipur	0	0	1	1	0	0	0	No	No	Yes	No	No	No	No	No
2293	Tiakola	0	0	0	0	0	0	0	No	No	Yes	No	No	No	No	No
2294	Kaluraybar	0	0	0	0	0	0	0	No	No	No	No	No	No	No	No
2295	Kanai Chatta	0	0	0	0	0	0	0	No	No	No	Yes	No	No	No	No
2296	Purba Gopinathpur	0	0	0	0	1	0	0	No	No	Yes	No	No	No	No	No
Block T O T A L :		7	7	34	126	43	68	6	37	0	98	123	0	52	89	1

Availability of toilet & others Yes / No				Communication and transport facilities (If amenities available code -Yes is given except for Village Pin Code ,If not available within the village , the distance range code viz; a for < 5 Kms, b for 5-10 Kms and c for 10+ kms of nearest place where facility is available is given).								
Community toilet including bath.	Community toilet excluding bath.	Rural sanitary mart or sanitary hardware outlet available near the village.	Community bio- gas or recycle of waste for productive use.	Post office(PO)	Sub post office (SPO)	Post & Telegraph office (P&TO)	Village Pin Code	Telephones (Land lines)	Public call office (PCO)	Mobile phone coverage	Name of Village	Serial Number
47	48	49	50	51	52	53	54	55	56	57	2	1
No	No	No	No	c	a	b	721450	a	b	Yes	Champainagar	2256
No	No	Yes	No	b	a	b	721450	a	b	Yes	Mahishagot	2257
No	No	Yes	No	b	a	b	721442	a	c	Yes	Purushottampur	2258
											Basanta Shyamraybar	2259
No	No	No	No	a	a	b	721450	Yes	c	Yes	Purushottampur	2260
No	Yes	Yes	No	b	a	b	721442	Yes	b	Yes	Chalti	2261
No	No	No	No	b	a	b	721450	Yes	b	Yes	Murabania	2262
No	No	Yes	No	c	a	c	721450	a	b	Yes	Ujhalpur	2263
No	No	Yes	No	c	a	c	721450	a	b	Yes	Danguapur	2264
No	No	Yes	No	b	Yes	b	721442	Yes	c	Yes	Baikunthapur	2265
No	No	Yes	No	c	Yes	c	721442	Yes	b	Yes	Purba Gobindapur	2266
No	No	No	No	c	a	a	721442	a	c	Yes	Tengarberya	2267
No	No	Yes	No	b	a	b	721442	Yes	b	Yes	Kajibasan	2268
No	No	No	No	a	b	c	721442	Yes	c	Yes	Bhetapukhuria	2269
No	No	No	No	a	b	c	721442	Yes	b	Yes	Bhabanipur	2270
No	No	No	No	a	b	c	721442	Yes	b	Yes	Durgapur Part-IV	2271
No	No	No	No	a	b	b	721442	a	c	Yes	Payrakola	2272
No	No	No	No	a	b	c	721442	a	b	Yes	Bargolia	2273
No	No	No	No	a	c	b	721442	a	c	a	Hajrakola	2274
No	No	No	No	Yes	b	c	721442	Yes	b	Yes	Gopalchak	2275
No	No	No	No	c	a	c	721450	a	c	Yes	Jhawamanu Rautbar	2276
No	No	No	No	b	Yes	a	721450	a	b	Yes	Jhawa	2277
No	No	Yes	No	c	a	c	721450	Yes	b	Yes	Masjidpur	2278
No	No	Yes	No	a	a	a	721450	b	b	Yes	Uttar Kadua	2279
No	No	Yes	No	b	a	b	721450	a	b	Yes	Paschim Kadua	2280
No	No	No	No	b	a	b	721450	Yes	c	Yes	Kadua Mukundapur	2281
No	No	No	No	a	c	c	721450	b	c	Yes	Gopalpur 5Th Part	2282
No	No	No	No	a	b	c	721450	b	b	Yes	Baghapur	2283
No	No	No	No	a	b	c	721442	b	c	Yes	Dakshin Harsha Chak	2284
No	No	No	No	Yes	b	c	721442	b	b	Yes	Uttar Harshachak	2285
No	No	No	No	a	b	c	721450	b	b	Yes	Jagannathpur 3Rd Part	2286
No	No	No	No	a	c	c	721442	b	c	Yes	Bhogpur	2287
No	No	No	No	b	a	b	721442	c	c	Yes	Perijpur	2288
No	No	No	No	a	b	c	721442	b	b	Yes	Kalichar	2289
No	No	No	No	a	c	c	721442	b	b	b	Kalidas Bar	2290
No	No	No	No	a	b	c	721442	b	c	Yes	Bhupati Chak	2291
No	No	No	No	Yes	b	c	721442	b	c	Yes	Bankipur	2292
No	No	No	No	a	b	c	721442	b	b	Yes	Tiakola	2293
No	No	No	No	a	c	c	721442	b	b	Yes	Kaluraybar	2294
No	No	No	No	a	b	c	721442	a	c	Yes	Kanai Chatta	2295
No	No	No	No	a	a	c	721442	Yes	b	Yes	Purba Gopinathpur	2296
3	8	38	1	12	15	3	162	92	0	156	: Block TOTAL	

Communication and transport facilities (If amenities available code -Yes is given except for Village Pin Code ,If not available within the village , the distance range code viz; a for < 5 Kms, b for 5-10 Kms and c for 10+ kms of nearest place where facility is available is given).													Village connected to highway (If amenities available code viz; a for < 5 Kms, b for 5-10 Kms and c for 10+ kms of nearest place where facility is available is given).			
Serial Number	Name of Village	Internet cafes/ Common service centre (CSC)	Private courier facility	Bus service (Public & Private)	Railway stations	Auto/Modified Autos	Taxis and Vans	Tractors	Cycle-pulled rickshaws(Manual & Machine driven)	Carts driven by animals	Sea /River ferry service	Connected to national highway(NH)	Connected to state highway(SH)	Connected to major district road (MDR)	Connected to others district road	Pucca roads
1	2	58	59	60	61	62	63	64	65	66	67	68	69	70	71	72
2256	Champaignagar	b	c	a	c	b	Yes	Yes	Yes	c	c	c	c	c	b	b
2257	Mahishagot	b	b	b	c	b	Yes	b	Yes	c	c	c	c	c	c	b
2258	Purushottampur	b	b	b	c	b	Yes	Yes	Yes	c	c	b	b	c	c	a
2259	Basanta Shyamraybar															
2260	Purushottampur	b	b	b	b	a	Yes	a	Yes	c	c	b	b	a	a	b
2261	Chalti	a	b	b	b	b	Yes	a	Yes	c	c	c	b	a	Yes	Yes
2262	Murabania	a	b	a	c	b	Yes	Yes	Yes	c	c	c	c	c	c	a
2263	Ujhalpur	c	c	b	c	b	Yes	Yes	Yes	c	c	c	c	c	c	a
2264	Danguapur	c	c	b	c	b	Yes	a	Yes	c	c	b	b	b	b	a
2265	Baikunthapur	b	b	a	c	b	Yes	Yes	Yes	c	c	c	c	c	c	a
2266	Purba Gobindapur	c	c	a	c	c	Yes	Yes	Yes	c	c	c	c	c	c	a
2267	Tengarberya	c	c	a	c	c	a	a	Yes	c	c	c	c	c	a	a
2268	Kajibasan	c	b	b	c	c	a		Yes	c	c	c		b	c	a
2269	Bhetapukhuria	a	b	b	c	c	b	Yes	Yes	c	c	c	c	c	b	a
2270	Bhabanipur	a	b	b	c	c	Yes	Yes	Yes	c	c	c	c	c	b	Yes
2271	Durgapur Part-IV	a	b	b	c	c	a	Yes	Yes	c	c	c	c	c	b	Yes
2272	Payrakola	a	b	b	c	c	b	b	Yes	c	c	c	c	c	b	a
2273	Bargolia	a	b	b	c	c	b	a	Yes	c	c	c	c	c	b	a
2274	Hajrakola	a	b	b	c	c	b	b	Yes	c	c	c	c	c	b	a
2275	Gopalchak	a	c	b	c	c	a	Yes	Yes	c	c	c	c	c	b	a
2276	Jhawamanu Rautbar	a	c	a	c	a	Yes	Yes	Yes	c	c	c	c	c	c	a
2277	Jhawa	a	c	c	c	c	a	a	Yes	c	c	c	c	c		a
2278	Masjidpur	c	c	c	c	c	c	Yes	Yes	c	c	c	c	c	a	a
2279	Uttar Kadua	c	c	c	c	c	Yes	Yes	Yes	c	c	c	c	c	c	a
2280	Paschim Kadua	a	b	a	c	a	Yes	Yes	Yes	c	c	b	b	b	b	Yes
2281	Kadua Mukundapur	b	b	b	c	b	b	b	Yes	c	c	c	c	b	b	b
2282	Gopalpur 5Th Part	b	b	b	c	c	b	Yes	Yes	c	c	c	c	c	b	b
2283	Baghapur	b	b	b	c	c	b	Yes	Yes	c	c	c	c	c	b	b
2284	Dakshin Harsha Chak	b	b	b	c	c	b	Yes	Yes	c	c	c	c	c	b	b
2285	Uttar Harshachak	b	b	b	c	c	b	Yes	Yes	c	c	c	c	c	b	b
2286	Jagannathpur 3Rd Part	b	b	b	c	c	b	Yes	Yes	c	c	c	c	c	b	b
2287	Bhogpur	b	b	b	c	c	b	Yes	Yes	c	c	c	c	c	c	b
2288	Perijpur	c	c	b	c	c	b	b	Yes	c	c					b
2289	Kalichar	b	c	b	c	c	b	Yes	Yes	c	c	c	c	c	c	b
2290	Kalidas Bar	Yes	c	c	c	c	b	Yes	Yes	c	c	c	c	c	c	b
2291	Bhupati Chak	b	c	c	c	c	c	Yes	Yes	c	c	c	c	c	b	b
2292	Bankipur	b	a	b	c	c	b	Yes	Yes	c	c	c	c	c	b	a
2293	Tiakola	b	b	b	c	c	b	Yes	Yes	c	c	c	c	c	c	b
2294	Kaluraybar	b	c	c	c	c	b	Yes	Yes	c	c	c	c	c	c	b
2295	Kanai Chatta	b	c	c	c	c	c	b	a	c	c	c	c	c	c	a
2296	Purba Gopinathpur	Yes	c	b	c	c	Yes	Yes	Yes	c	c	c	c	a	Yes	Yes
Block T O T A L :		13	0	29	0	6	87	96	163	3	5	0	6	16	25	49

ys,village roads, banks & credit societies
 :-Yes is given, If not available within the
 code viz; a for < 5 Kms, b for 5-10 Kms
 place where facility is available is given).

Availability of miscellaneous facilities (If amenities available code -Yes is given, If not
 available within the village , the distance range code viz; a for < 5 Kms, b for 5-10 Kms
 and c for 10+ kms of nearest place where facility is available is given).

Kutchcha roads	Water bounded macadam(WBM) roads	Navigable waterway (river/canal)(NW)	Footpaths (FP)	Commercial & Co-operative Banks	ATM	Agricultural Credit Societies	Self-Help Group (SHG)	Public distribution system (PDS) shop	Mandis / Regular market	Weekly Haat	Agricultural marketing society	Integrated Child Development Scheme (Nutritional Centres)	Anganwadi Centre (Nutritional Centres)	Others (Nutritional Centres)	Name of Village	Serial Number
73	74	75	76	77	78	79	80	81	82	83	84	85	86	87	2	1
a	Yes	Yes	c	c	c	Yes	c	c	Yes	c	a	Yes	Yes	Yes	Champaignagar	2256
Yes	Yes	c	Yes	b	b	c	Yes	a	c	a	c	b	Yes	Yes	Mahishagot	2257
Yes	Yes	a	Yes	b	b	c	Yes	a	Yes	a	b	b	Yes	Yes	Purushottampur	2258
															Basanta Shyamraybar	2259
b	b		a	b	c	Yes	Yes	c	Yes	Yes	Yes	Yes	Yes	Yes	Purushottampur	2260
Yes	Yes	b	Yes	a	b	Yes	Yes	Yes	c	a	b	b	Yes	Yes	Chalti	2261
a	Yes	Yes	c	c	c	Yes	b	c	b	b	Yes	Yes	Yes	Yes	Murabania	2262
Yes	Yes	Yes	b	c	c	Yes	a	c	a	c	b	a	Yes	Yes	Ujhalpur	2263
Yes	Yes	Yes	b	c	c	a	b	c	a	c	b	a	Yes	Yes	Danguapur	2264
a	a	b	a	b	b	Yes	Yes	c	Yes	Yes	Yes	Yes	Yes	Yes	Baikunthapur	2265
a	a	b	a	c	c	Yes	Yes	c	a	c	Yes	Yes	Yes	Yes	Purba Gobindapur	2266
Yes	a	Yes	Yes	a	c	c	Yes	a	c	a	c	c	a	Yes	Tengarberya	2267
Yes			b	b	Yes	Yes	c	a	Yes	Yes	Yes	Yes	Yes	Yes	Kajibasan	2268
Yes		Yes	a	c	c	Yes	a	c	a	a	a	a	a	a	Bhetapukhuria	2269
Yes	a	Yes	a	c	c	Yes	a	c	a	a	a	a	a	Yes	Bhabanipur	2270
Yes	Yes	Yes	a	c	c	Yes	Yes	c	a	a	Yes	Yes	Yes	Yes	Durgapur Part-IV	2271
Yes	Yes	Yes	a	c	c	Yes	a	c	a	b	a	a	Yes	Yes	Payrakola	2272
Yes			a	c	c	Yes	a	c	b	b	Yes	Yes	Yes	Yes	Bargolia	2273
a		Yes	a	c	c	Yes	a	c	a	a	Yes	Yes	Yes	Yes	Hajrakola	2274
Yes		Yes	b	c	c	Yes	a	c	b	a	Yes	Yes	Yes	Yes	Gopalchak	2275
Yes	Yes	Yes	c	c	c	Yes	b	Yes	b	c	Yes	Yes	Yes	Yes	Jhawamanu Rautbar	2276
Yes	Yes	Yes	c	c	Yes	Yes	Yes	c	Yes	c	Yes	Yes	Yes	Yes	Jhawa	2277
a	Yes	Yes	c	c	c	Yes	a	c	b	c	b	a	Yes	Yes	Masjidpur	2278
Yes	Yes	Yes	b	b	Yes	Yes	c	c	Yes	Yes	Yes	Yes	Yes	Yes	Uttar Kadua	2279
Yes	Yes	Yes	a	a	b	c	Yes	a	Yes	a	a	Yes	Yes	Yes	Paschim Kadua	2280
a	Yes	Yes	b	b	c	b	b	b	b	Yes	Yes	Yes	Yes	Yes	Kadua Mukundapur	2281
Yes		Yes	b	c	c	Yes	a	b	a	a	c	Yes	Yes	Yes	Gopalpur 5Th Part	2282
Yes		Yes	b	c	Yes	Yes	a	b	Yes	Yes	Yes	Yes	Yes	Yes	Baghapur	2283
Yes		Yes	b	c	c	Yes	a	c	a	a	c	Yes	Yes	Yes	Dakshin Harsha Chak	2284
Yes		Yes	b	c	c	Yes	a	b	a	a	c	a	Yes	Yes	Uttar Harshachak	2285
Yes		b	b	c	c	Yes	a	b	a	a	Yes	Yes	Yes	Yes	Jagannathpur 3Rd Part	2286
Yes	b	Yes	b	c	c	Yes	a	c	a	a	Yes	Yes	Yes	Yes	Bhogpur	2287
a		b	c	c	c	Yes	a	c	a	a	c	Yes	Yes	Yes	Perijpur	2288
Yes	b	Yes	b	c	c	Yes	a	c	a	a	a	a	Yes	Yes	Kalichar	2289
Yes	b	Yes	b	c	c	Yes	a	c	a	b	c	a	a	Yes	Kalidas Bar	2290
Yes		Yes	b	c	c	Yes	a	b	a	c	c	Yes	Yes	Yes	Bhupati Chak	2291
Yes	b	Yes	b	c	b	Yes	a	c	Yes	b	c	Yes	Yes	Yes	Bankipur	2292
Yes		Yes	b	c	c	Yes	a	c	a	c	Yes	Yes	Yes	Yes	Tiakola	2293
Yes	Yes	Yes	b	c	c	Yes	a	c	a	c	c	a	Yes	Yes	Kaluraybar	2294
Yes	a	Yes	a	c	c	Yes	a	c	a	c	Yes	Yes	Yes	Yes	Kanai Chatta	2295
Yes		Yes	a	c	Yes	Yes	a	c	a	a	c	Yes	Yes	Yes	Purba Gopinathpur	2296
122	62	23	100	5	0	16	159	54	19	41	42	85	141	163	: Block T O T A L	

Availability of miscellaneous facilities (If amenities available code -Yes is given, If not available within the village , the distance range code viz; a for < 5 Kms, b for 5-10 Kms and c for 10+ kms of nearest place where facility is available is given).												Availability of electricity (Yes/No)			
Serial Number	Name of Village	ASHA (Accredited Social Health Activist)	Community centre with/without TV	Sports Field,	Sports Club / Recreation Centre	Cinema / Video Hall	Public Library	Public Reading Room	Newspaper Supply	Assembly Polling station	Birth & Death Registration Office	Power Supply for Domestic Use (ED)	Power Supply for Agricultural Use (EAG)	Power Supply for Commercial Use (EC)	Power Supply for All Uses (EA)
1	2	88	89	90	91	92	93	94	95	96	97	98	99	100	101
2256	Champainagar	Yes	c	b	Yes	c	b	b	Yes	Yes	a	Yes	Yes	Yes	Yes
2257	Mahishagot	Yes	b	b	a	b	a	a	Yes	Yes	b	Yes	Yes	Yes	Yes
2258	Purushottampur	Yes	b	a	a	b	a	a	Yes	a	b	Yes	No	No	No
2259	Basanta Shyamraybar														
2260	Purushottampur	Yes	Yes	b	b	b	b	b	Yes	Yes	Yes	Yes	Yes	Yes	Yes
2261	Chalti	Yes	Yes	Yes	b	b	b	b	Yes	Yes	Yes	Yes	No	Yes	No
2262	Murabania	Yes	b	b	a	b	b	b	Yes	Yes	b	Yes	Yes	Yes	Yes
2263	Ujhalpur	Yes	c	a	a	c	a	a	Yes	a	b	Yes	No	No	No
2264	Danguapur	Yes	b	b	a	b	a	a	Yes	a	b	Yes	No	No	No
2265	Baikunthapur	Yes	Yes	Yes	Yes	Yes	a	Yes	Yes	Yes	Yes	Yes	Yes	Yes	Yes
2266	Purba Gobindapur	Yes	Yes	Yes	Yes	Yes	Yes	Yes	Yes	Yes	Yes	Yes	Yes	Yes	Yes
2267	Tengarberya	Yes	c	a	a	c	a	a	a	a	a	Yes	No	No	No
2268	Kajibasan	Yes	Yes	Yes	Yes	Yes	Yes	Yes	Yes	Yes	Yes	Yes	Yes	Yes	Yes
2269	Bhetapukhuria	Yes	Yes	Yes	Yes	Yes	a	a	Yes	a	a	Yes	No	No	No
2270	Bhabanipur	Yes	Yes	Yes	Yes	a	a	a	Yes	Yes	a	Yes	No	No	No
2271	Durgapur Part-IV	Yes	Yes	Yes	Yes	Yes	a	a	Yes	a	a	Yes	No	No	No
2272	Payrakola	Yes	Yes	Yes	Yes	Yes	a	a	a	a	a	Yes	No	No	No
2273	Bargolia	Yes	Yes	Yes	Yes	Yes	a	a	a	a	a	Yes	No	No	No
2274	Hajrakola	Yes	Yes	Yes	Yes	Yes	a	a	a	Yes	a	Yes	No	No	No
2275	Gopalchak	Yes	Yes	Yes	Yes	Yes	b	b	b	Yes	a	Yes	No	No	No
2276	Jhawamanu Rautbar	Yes	b	b	b	c	b	c	Yes	a	b	Yes	No	No	No
2277	Jhawa	Yes	c	a	Yes	a	a	c	Yes	Yes	a	Yes	Yes	Yes	Yes
2278	Masjidpur	Yes	c	a	a	c	b	Yes	Yes	a	a	Yes	No	No	No
2279	Uttar Kadua	Yes	Yes	b	Yes	c	b	c	c	Yes	a	Yes	Yes	Yes	Yes
2280	Paschim Kadua	Yes	b	Yes	Yes	b	a	a	a	Yes	b	Yes	Yes	Yes	Yes
2281	Kadua Mukundapur	Yes	b	b	Yes	b	b	b	Yes	Yes	b	Yes	Yes	Yes	Yes
2282	Gopalpur 5Th Part	Yes	Yes	a	Yes	Yes	c	b	a	a	b	Yes	No	No	No
2283	Baghapur	Yes	Yes	a	Yes	Yes	b	b	b	Yes	b	Yes	No	No	No
2284	Dakshin Harsha Chak	Yes	Yes	a	Yes	Yes	b	b	b	Yes	b	Yes	No	No	No
2285	Uttar Harshachak	Yes	Yes	a	Yes	Yes	b	b	a	a	b	Yes	No	No	No
2286	Jagannathpur 3Rd Part	Yes	Yes	Yes	Yes	Yes	b	b	a	Yes	b	Yes	No	No	No
2287	Bhogpur	Yes	Yes	a	Yes	Yes	b	b	a	a	b	Yes	No	No	No
2288	Perijpur	Yes	Yes	b	Yes	Yes	b	b	b	Yes	b	Yes	No	No	No
2289	Kalichar	Yes	Yes	b	Yes	Yes	b	b	b	a	b	Yes	No	No	No
2290	Kalidas Bar	Yes	Yes	Yes	Yes	Yes	b	b	a	a	b	Yes	No	No	No
2291	Bhupati Chak	Yes	Yes	Yes	Yes	Yes	b	b	a	a	a	Yes	No	No	No
2292	Bankipur	Yes	Yes	Yes	Yes	c	b	Yes	a	Yes	a	Yes	No	No	No
2293	Tiakola	Yes	Yes	Yes	Yes	Yes	b	b	a	a	a	Yes	No	No	No
2294	Kaluraybar	Yes	Yes	Yes	Yes	Yes	Yes	Yes	Yes	a	b	Yes	No	No	No
2295	Kanai Chatta	Yes	Yes	b	Yes	b	b	b	a	a	a	Yes	No	No	No
2296	Purba Gopinathpur	Yes	Yes	a	Yes	Yes	a	Yes	Yes	Yes	a	Yes	No	No	No
Block T O T A L :		162	98	66	94	55	33	40	137	126	53	166	49	75	49

Nearest Town		Land Use								
		Area under different types of land use (in hectares rounded up to one decimal place)								
Name	Distance range code i.e. a for < 5 Kms, b for 5-10 Kms and c for 10+ kms .	Forests	Area under Non-agricultural Uses	Barren and Un-cultivable land	Permanent Pastures and Other Grazing Lands	Land Under Miscellaneous Tree Crops etc.	Culturable Waste Land	Name of Village	Serial Number	
102	103	104	105	106	107	108	109	2	1	
CONTAI	c	0	12	0	0	0	0	0 Champainagar	2256	
CONTAI	c	0	15	0	0	0	0	0 Mahishagot	2257	
CONTAI	c	0	12	0	0	0	0	0 Purushottampur	2258	
		0	6.5	0	0	0	0	0 Basanta Shyamraybar	2259	
CONTAI	c	0	2	0	0	0	0	0 Purushottampur	2260	
CONTAI	c	0	18	0	0	0	0	0 Chalti	2261	
		0	4	0	0	0	0	0 Murabania	2262	
CONTAI	c	0	3	0	0	0	0	0 Ujhalpur	2263	
CONTAI	c	0	2	0	0	0	0	0 Danguapur	2264	
CONTAI	c	0	10	0	0	0	0	0 Baikunthapur	2265	
CONTAI	c	0	12	0	0	0	0	0 Purba Gobindapur	2266	
CONTAI	c	0	8	0	0	0	0	0 Tengarberya	2267	
CONTAI	c	0	22	0	0	0	0	0 Kajibasan	2268	
CONTAI	c	0	10	0	0	0	0	0 Bhetapukhuria	2269	
CONTAI	c	0	6	0	0	0	0	0 Bhabanipur	2270	
CONTAI	c	0	5.5	0	0	0	0	0 Durgapur Part-IV	2271	
CONTAI	c	0	8	0	0	0	0	0 Payrakola	2272	
CONTAI	c	0	2	0	0	0	0	0 Bargolia	2273	
CONTAI	c	0	10	0	0	0	0	0 Hajrakola	2274	
CONTAI	c	0	12	0	0	0	0	0 Gopalchak	2275	
CONTAI	c	0	4	0	0	0	0	0 Jhawamanu Rautbar	2276	
CONTAI	c	20	20	0	0	0	0	0 Jhawa	2277	
CONTAI	c	0	8	0	0	0	0	0 Masjidpur	2278	
CONTAI	c	0	15	0	0	0	0	0 Uttar Kadua	2279	
CONTAI	c	0	11	0	0	0	0	0 Paschim Kadua	2280	
CONTAI	c	10	8	0	0	0	0	0 Kadua Mukundapur	2281	
CONTAI	c	0	16	0	0	0	0	0 Gopalpur 5Th Part	2282	
CONTAI	c	0	15.5	0	0	0	0	0 Baghapur	2283	
CONTAI	c	0	5	0	0	0	0	0 Dakshin Harsha Chak	2284	
CONTAI	c	0	9.5	0	0	0	0	0 Uttar Harshachak	2285	
CONTAI	c	10	6	0	0	0	0	0 Jagannathpur 3Rd Part	2286	
CONTAI	c	0	5	0	0	0	0	0 Bhogpur	2287	
CONTAI	c	0	5	0	0	0	0	0 Perijpur	2288	
CONTAI	c	0	6	0	0	0	0	0 Kalichar	2289	
CONTAI	c	0	11.5	0	0	0	0	0 Kalidas Bar	2290	
CONTAI	c	0	8.2	0	0	0	0	0 Bhupati Chak	2291	
CONTAI	c	0	13.5	0	0	0	0	0 Bankipur	2292	
CONTAI	c	0	10	0	0	0	0	0 Tiakola	2293	
		0	5	0	0	0	0	0 Kaluraybar	2294	
CONTAI	c	150	54.3	0	0	0	25	25 Kanai Chatta	2295	
CONTAI	c	0	15	0	0	0	0	0 Purba Gopinathpur	2296	
0	0	269.5	1950.6	0	0	0	82.3	: Block T O T A L		

Land Use												
Area under different types of land use (in hectares rounded up to one decimal place)							Area irrigated by source (in hectare).					
Serial Number	Name of Village	Fallow lands other than current fallows	Current Fallows	Net Area Sown	Total Irrigated Land Area	Total Un-irrigated Land Area	Canals (C)	Wells/Tube-wells(W/TW)	Tanks/Lakes(T/L)	Water Falls(WF)	Others(O)	
1	2	110	111	112	113	114	115	116	117	118	119	
2256	Champaignagar	0	0	80.2	16.2	64	0	16.2	0	0	0	
2257	Mahishagot	0	0	87.8	18	69.8	0	18	0	0	0	
2258	Purushottampur	0	0	54.6	16	38.6	0	16	0	0	0	
2259	Basanta Shyamraybar	0	0	42.8	2	40.8	0	2	0	0	0	
2260	Purushottampur	0	0	6.3	3.5	2.8	0	3.5	0	0	0	
2261	Chalti	0	0	114.6	9	105.6	6	3	0	0	0	
2262	Murabania	0	0	19.2	2	17.2	0	2	0	0	0	
2263	Ujhalpur	0	0	24.4	3.5	21	0	3.5	0	0	0	
2264	Danguapur	0	0	19.2	3	16.2	0	3	0	0	0	
2265	Baikunthapur	0	0	74.3	10	64.3	0	10	0	0	0	
2266	Purba Gobindapur	0	0	63.7	11	52.7	0	11	0	0	0	
2267	Tengarberya	0	0	18.1	2.5	15.6	0	2.5	0	0	0	
2268	Kajibasan	0	0	123.5	21	102.5	0	21	0	0	0	
2269	Bhetapukhuria	0	0	42.1	8.5	33.6	0	8.5	0	0	0	
2270	Bhabanipur	0	0	25.4	4.5	20.9	0	4.5	0	0	0	
2271	Durgapur Part-IV	0	0	26.2	6	20.2	0	6	0	0	0	
2272	Payrakola	0	0	27.7	12.5	15.2	0	12.5	0	0	0	
2273	Bargolia	0	0	22.2	11	11.2	0	11	0	0	0	
2274	Hajrakola	0	0	78	10.5	67.5	0	10.5	0	0	0	
2275	Gopalchak	0	0	79.3	12	67.3	0	12	0	0	0	
2276	Jhawamanu Rautbar	0	0	59.4	9	50.4	0	9	0	0	0	
2277	Jhawa	0	0	216	50	166	0	50	0	0	0	
2278	Masjidpur	0	0	28	8	20	0	8	0	0	0	
2279	Uttar Kadua	0	0	84	14	70	0	14	0	0	0	
2280	Paschim Kadua	0	0	41.7	10	31.7	0	10	0	0	0	
2281	Kadua Mukundapur	0	0	125	23	102	0	23	0	0	0	
2282	Gopalpur 5Th Part	0	0	97.5	21	76.5	0	21	0	0	0	
2283	Baghapur	0	0	61	15	46	0	15	0	0	0	
2284	Dakshin Harsha Chak	0	0	27.5	9	18.5	0	9	0	0	0	
2285	Uttar Harshachak	0	0	44.1	11.5	32.6	0	11.5	0	0	0	
2286	Jagannathpur 3Rd Part	0	0	106.8	19	87.8	0	19	0	0	0	
2287	Bhogpur	0	0	38.8	11	27.8	0	11	0	0	0	
2288	Perijpur	0	0	20.7	4	16.7	0	4	0	0	0	
2289	Kalichar	0	0	12.6	3.5	9.1	0	3.5	0	0	0	
2290	Kalidas Bar	0	0	43	13	30	0	13	0	0	0	
2291	Bhupati Chak	0	0	35.1	6	29.1	0	6	0	0	0	
2292	Bankipur	0	0	39.7	7.5	32.2	0	7.5	0	0	0	
2293	Tiakola	0	0	17.7	5	12.7	0	5	0	0	0	
2294	Kaluraybar	0	0	74	2	72	0	2	0	0	0	
2295	Kanai Chatta	0	0	292.7	50	242.7	0	50	0	0	0	
2296	Purba Gopinathpur	0	0	62.4	12	50.4	0	12	0	0	0	
Block T O T A L :		0	0	14593	2027.4	12565	49	1650.2	0	0	0	

Name of three most important commodities manufactured			Name of Village	Serial Number
First	Second	Third		
120	121	122	2	1
			Champaignagar	2256
			Mahishagot	2257
			Purushottampur	2258
			Basanta Shyamraybar	2259
			Purushottampur	2260
			Chalti	2261
			Murabania	2262
			Ujhalpur	2263
			Danguapur	2264
			Baikunthapur	2265
			Purba Gobindapur	2266
			Tengarberya	2267
			Kajibasan	2268
			Bhetapukhuria	2269
			Bhabanipur	2270
			Durgapur Part-IV	2271
			Payrakola	2272
			Bargolia	2273
			Hajrakola	2274
			Gopalchak	2275
			Jhawamanu Rautbar	2276
			Jhawa	2277
			Masjidpur	2278
			Uttar Kadua	2279
			Paschim Kadua	2280
			Kadua Mukundapur	2281
			Gopalpur 5Th Part	2282
			Baghapur	2283
			Dakshin Harsha Chak	2284
			Uttar Harshachak	2285
			Jagannathpur 3Rd Part	2286
			Bhogpur	2287
			Perijpur	2288
			Kalichar	2289
			Kalidas Bar	2290
			Bhupati Chak	2291
			Bankipur	2292
			Tiakola	2293
			Kaluraybar	2294
			Kanai Chatta	2295
			Purba Gopinathpur	2296
			: Block T O T A L	

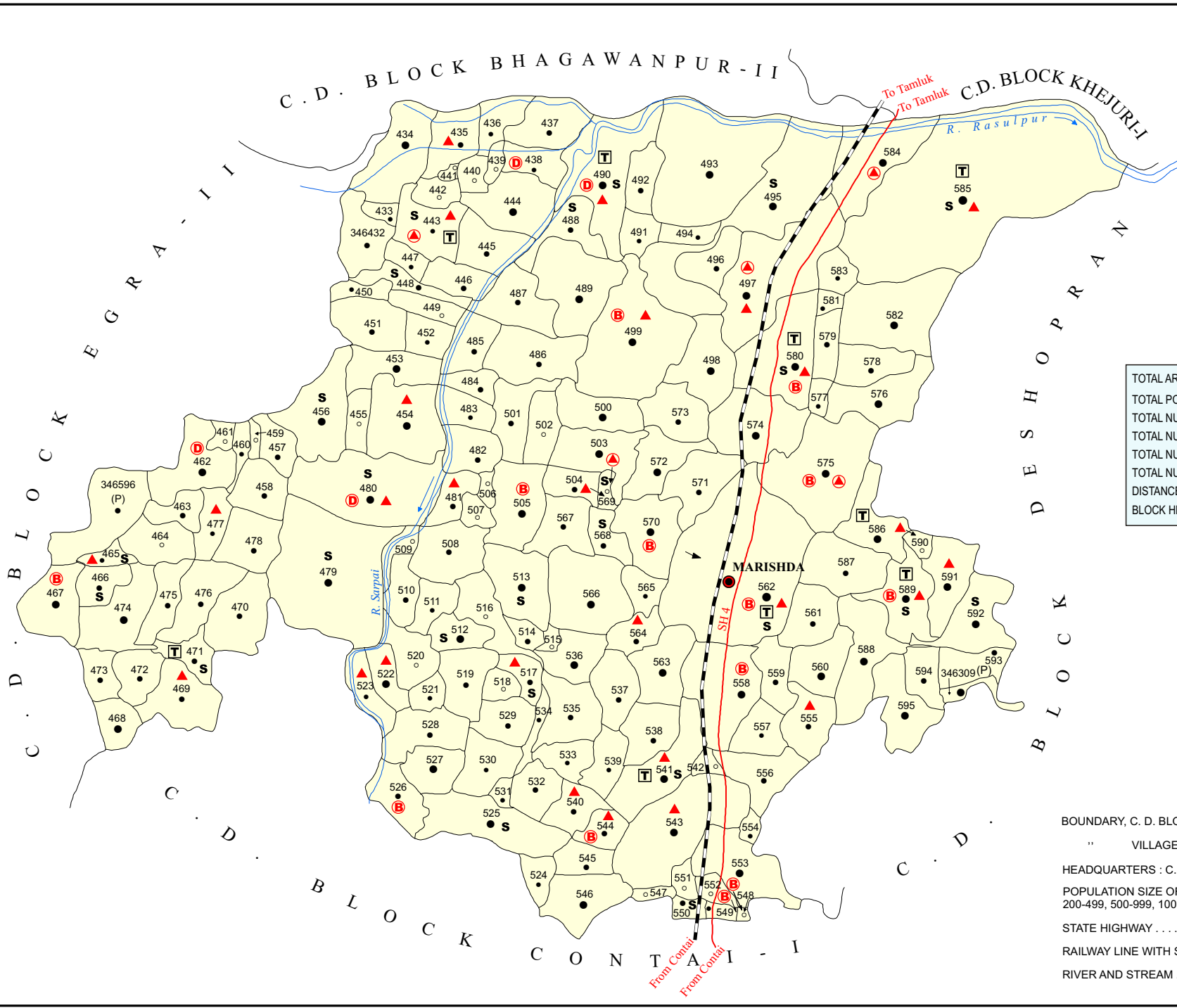
INDIA
WEST BENGAL
C. D. BLOCK CONTAI - III
DISTRICT PURBA MEDINIPUR



TOTAL AREA OF THE C. D. BLOCK	160.52 Sq. Kms.
TOTAL POPULATION OF THE C. D. BLOCK	157793
TOTAL NUMBER OF VILLAGES	166
TOTAL NUMBER OF INHABITED VILLAGES	166
TOTAL NUMBER OF CENSUS TOWNS	NIL
TOTAL NUMBER OF STATUTORY TOWNS	NIL
DISTANCE FROM DISTRICT HEADQUARTERS TO C. D. BLOCK HEADQUARTERS (APPROX.)	67 Kms.

- HIGH SCHOOL / INTER COLLEGE . **S**
- TECHNICAL INSTITUTIONS **T**
- BANK **B**
- DISPENSARY **D**
- PRIMARY HEALTH CENTRE **▲**
- OTHER MEDICAL SERVICES **▲**

- BOUNDARY, C. D. BLOCK
- " VILLAGE WITH MDDS CODE
- HEADQUARTERS : C. D. BLOCK
- POPULATION SIZE OF VILLAGES : BELOW 200, 200-499, 500-999, 1000-4999, 5000 AND ABOVE
- STATE HIGHWAY
- RAILWAY LINE WITH STATION, BROAD GAUGE
- RIVER AND STREAM



Alphabetical List of Villages

Name of the CD Block : Contai-III

CD Block Code (2011) : 0337

Sl. No.	Name of the Village	PLCN 2001	MDDS PLCN 2011
1	2	3	4
1	Adampur	03723900	346566
2	Alampur	03720500	346532
3	Aluan	03713900	346466
4	Amratalia	03713100	346458
5	Bagha Danri	03722900	346556
6	Bagha Mahakalia	03712200	346449
7	Bahitkunda	03721400	346541
8	Bahulya	03713600	346463
9	Balagerya	03713800	346465
10	Ballabpur	03723700	346564
11	Bamania	03713500	346462
12	Bamunia Jangal	03712600	346453
13	Banamali Chhatta	03724200	346569
14	Bara Naoai	03716000	346487
15	Bara Rasulpur	03726900	346596
16	Barabari	03715900	346486
17	Baranata Banya	03711400	346441
18	Barani	03714600	346473
19	Barbaria Urf Kutakuti	03712500	346452
20	Barchun Para	03726000	346587
21	Barkasmili	03723400	346561
22	Baruna Berya	03722500	346552
23	Belda	03722800	346555
24	Benamuri	03721900	346546
25	Benyajhi	03725500	346582
26	Beutalia	03722600	346553
27	Bhadua	03719300	346520
28	Bhaitgar	03725700	346584
29	Bhaja Chauli	03715300	346480
30	Bhekutia	03720400	346531
31	Bhutgerya	03723000	346557
32	Bidhubahiri	03725900	346586
33	Bilashpur	03721700	346544
34	Brahman Chak	03725600	346583
35	Canalblock	03718200	346509
36	Chandbaria	03722300	346550
37	Chandrikala Punja	03718400	346511
38	Chhota Naoai	03716400	346491
39	Chhota Sijua	03712800	346455
40	Chimankhanbar	03711200	346439

Alphabetical List of Villages

Name of the CD Block : Contai-III

CD Block Code (2011) : 0337

Sl. No.	Name of the Village	PLCN 2001	MDDS PLCN 2011
1	2	3	4
41	Dahalauda	03724100	346568
42	Daisai	03723100	346558
43	Dakshin Kancheswar	03716900	346496
44	Dakshin Nischintapur	03710800	346435
45	Dakshinpithulia	03720000	346527
46	Damua	03716700	346494
47	Dantiari	03717900	346506
48	Deulbar	03726200	346589
49	Dewan Chak	03725100	346578
50	Dhamai	03717300	346500
51	Dhandali Bar	03715200	346479
52	Dhanghara	03711600	346443
53	Dhaurya Bar	03720900	346536
54	Dhibahiri	03726300	346590
55	Dumurbera	03711100	346438
56	Durmut	03721600	346543
57	Durmut Ist Part	03714200	346469
58	Gamaduli	03726100	346588
59	Gangadhar Chak	03724900	346576
60	Ghatbarkhangurguri	03712100	346448
61	Ghoratala	03724600	346573
62	Gopalpur 4Th Part	03724000	346567
63	Guagechhia	03722400	346551
64	Haibatpur	03721000	346537
65	Hapua	03712000	346447
66	Harigechhya	03715800	346485
67	Harina Pashdal Bar	03711700	346444
68	Haripur Ist Part	03717500	346502
69	Hatira	03714700	346474
70	Ichhagere	03712300	346450
71	Jagudas Bar	03724800	346575
72	Jalalpur	03721200	346539
73	Jamuashankarpur	03726800	346595
74	Jantai	03724400	346571
75	Jashabisha	03723600	346563
76	Jaynagar	03723800	346565
77	Jethai Bari	03716200	346489
78	Jukibheri	03719800	346525
79	Kadua	03710600	346433
80	Kajli	03713300	346460

Alphabetical List of Villages

Name of the CD Block : Contai-III

CD Block Code (2011) : 0337

Sl. No.	Name of the Village	PLCN 2001	MDDS PLCN 2011
1	2	3	4
81	Kakhuria	03711800	346445
82	Kamarda	03724500	346572
83	Kanaidighi	03725800	346585
84	Kancheshwar	03716500	346492
85	Kanrgan	03720300	346530
86	Kanrra Mari	03710900	346436
87	Karalda Nahera Bar	03718500	346512
88	Karalda Nimak Bar	03718600	346513
89	Karalda Sapai Bar	03718900	346516
90	Karaldanij Karalda	03718700	346514
91	Karaldasahapur Bar	03718800	346515
92	Kashmili	03721800	346545
93	Katigan	03721500	346542
94	Katmuri	03713200	346459
95	Khalbanamalipur	03720700	346534
96	Khalsi Berya	03715100	346478
97	Kharij Bar	03715000	346477
98	Kharipukuria	03717000	346497
99	Ku Kurmari	03715700	346484
100	Kumirda	03717200	346499
101	Kumria Khankuria	03711500	346442
102	Kurkraul (P)	03698200	346309
103	Kushalya	03710700	346434
104	Kushumpur	03720800	346535
105	Lauda	03724300	346570
106	Mahesdasbar	03725000	346577
107	Maheshdas Bar Baibartta Chak	03725200	346579
108	Maisadangar	03719100	346518
109	Malbari	03726500	346592
110	Marishda	03723500	346562
111	Marisi	03714400	346471
112	Mashagan	03719500	346522
113	Nachinda	03725300	346580
114	Nauri Chak	03722000	346547
115	Nayapara	03722700	346554
116	Nilpura	03715400	346481
117	Nilpura Baman Chak	03718000	346507
118	Olma	03719700	346524
119	Olmaidai Bar	03716100	346488
120	Pachim Purulia	03714100	346468

Alphabetical List of Villages

Name of the CD Block : Contai-III

CD Block Code (2011) : 0337

Sl. No.	Name of the Village	PLCN 2001	MDDS PLCN 2011
1	2	3	4
121	Paik Bar	03726400	346591
122	Palbhuni	03718100	346508
123	Panchberya	03713000	346457
124	Panchirya	03723300	346560
125	Panichiara	03716800	346495
126	Parihara	03712900	346456
127	Paschim Fatepur	03714500	346472
128	Paschim Kamarda	03717600	346503
129	Paschim Sarpai	03711000	346437
130	Paschibatya	03714000	346467
131	Phaodar Chak	03726700	346594
132	Purba Fatepur	03721100	346538
133	Raghunadanpur	03715500	346482
134	Rampatra Bar	03714800	346475
135	Ranichak	03719400	346521
136	Raniora	03719900	346526
137	Rasulpur	03721300	346540
138	Ratnamala	03723200	346559
139	Sapai	03719000	346517
140	Sarpal	03716300	346490
141	Serpur	03720600	346533
142	Shankarpur	03726600	346593
143	Sher Pur Bamun Bar	03722200	346549
144	Sherpur Tarasia Bar	03722100	346548
145	Shibpur Betalya	03710500	346432
146	Shikhar Patra Bar	03711900	346446
147	Siankabai	03717700	346504
148	Sijua	03712700	346454
149	Sillibari	03724700	346574
150	Siuli Bar	03712400	346451
151	Sonakandi	03719200	346519
152	Srichandanpur	03713700	346464
153	Sukunia	03716600	346493
154	Suruanagari	03711300	346440
155	Talda	03717800	346505
156	Tatka Bar	03715600	346483
157	Tatkapur	03717400	346501
158	Ugalpur	03713400	346461
159	Ukil Chak	03725400	346581
160	Uttar Ektarpur	03714900	346476

Alphabetical List of Villages

Name of the CD Block : Contai-III

CD Block Code (2011) : 0337

Sl. No.	Name of the Village	PLCN 2001	MDDS PLCN 2011
1	2	3	4
161	Uttar Pithulia	03720100	346528
162	Uttar Raktia	03719600	346523
163	Uttar Ramchandrapur	03720200	346529
164	Uttar Rampur	03718300	346510
165	Uttar Rania	03717100	346498
166	Uttar Tentulmuri	03714300	346470

Census of India 2011
Amenities and Land use

Serial Number	Name of Village	Location code no.	Total area of the village (in hectares rounded up to one decimal place)	Total population (2011 census)	Number of households (2011 census)	Number of educational amenities available in village, the distance range code viz; a for 0-5 kms, b for 5-10 kms, c for 10+ kms of nearest place where facility is available							
						Pre-Primary school (PP)	Primary school (P)	Middle school (M)	Secondary School (S)	Senior Secondary school (SS)	Degree college of arts science & commerce (ASC)	Engineering college(EC)	Medical college (MC)
1	2	3	4	5	6	7	8	9	10	11	12	13	14

Name of District:-Purba Medinipur

Name of CD Block:-Contai - III

2297	Kurkraul (P)	346309	117.6	952	194	2	1	a	a	a	b	c	c
2298	Shibpur Betalya	346432	101.9	697	141	1	1	a	a	a	c	c	c
2299	Kadua	346433	29	218	44	1	1	a	a	a	c	c	c
2300	Kushalya	346434	165.9	1793	378	2	2	a	a	a	c	c	c
2301	Dakshin Nischintapur	346435	85.7	860	180	1	1	a	a	a	c	c	c
2302	Kanrra Mari	346436	54.8	448	98	1	1	a	a	a	c	c	c
2303	Paschim Sarpai	346437	94.5	839	156	4	4	a	a	a	c	c	c
2304	Dumurbera	346438	56.2	466	113	1	1	a	a	a	c	c	c
2305	Chimankhanbar	346439	16.6	157	33	1	1	a	a	a	c	c	c
2306	Suruanagari	346440	29.6	119	26	a	a	a	a	a	c	c	c
2307	Baranata Banya	346441	5.9	26	6	a	a	a	a	a	c	c	c
2308	Kumria Khankuria	346442	40.5	176	37	1	1	a	a	a	c	c	c
2309	Dhanghara	346443	94.3	462	105	1	1	1	1	1	c	c	c
2310	Harina Pashdal Bar	346444	131.3	1351	322	1	1	a	a	a	c	c	c
2311	Kakhuria	346445	91.5	789	171	1	1	a	a	a	c	c	c
2312	Shikhar Patra Bar	346446	59.6	768	158	1	1	a	a	a	c	c	c
2313	Hapua	346447	25.2	313	65	1	1	a	a	a	c	c	c
2314	Ghatbarkhangurguri	346448	49	834	165	1	1	1	1	b	c	c	c
2315	Bagha Mahakalia	346449	47.6	192	40	1	1	a	a	a	c	c	c
2316	Ichhagere	346450	31.2	249	56	a	a	b	b	b	c	c	c
2317	Siuli Bar	346451	104.7	937	184	2	1	a	a	a	c	c	c
2318	Barbaria Urf Kutakuti	346452	54.6	440	93	a	a	a	a	b	c	c	c
2319	Bamunia Jangal	346453	95.5	1248	243	1	1	1	a	b	c	c	c
2320	Sijua	346454	172.4	1706	313	1	1	a	a	a	c	c	c
2321	Chhota Sijua	346455	37.5	156	30	1	1	a	a	a	c	c	c
2322	Parihara	346456	172.9	1378	289	1	1	1	1	a	c	c	c
2323	Panchberya	346457	52.8	597	136	a	b	a	a	a	c	c	c
2324	Amratalia	346458	82.4	736	150	1	1	a	a	a	c	c	c
2325	Katmuri	346459	117.4	56	11	a	a	a	a	a	c	c	c
2326	Kajli	346460	21.4	297	66	1	1	a	a	a	c	c	c
2327	Ugalpur	346461	20.5	197	40	1	1	a	a	a	c	c	c
2328	Bamania	346462	138	1011	211	2	2	a	a	a	c	c	c
2329	Bahulya	346463	53.4	548	125	1	1	a	a	a	c	c	c
2330	Srichandanpur	346464	82.2	79	20	b	a	a	a	a	c	c	c
2331	Balagerya	346465	38.9	310	65	1	1	1	1	a	c	c	c
2332	Aluan	346466	40.6	649	123	2	2	2	2	a	c	c	c
2333	Paschimbatya	346467	100.4	1537	306	4	3	a	a	a	c	c	c
2334	Pachim Purulia	346468	54.6	1058	216	2	1	a	a	a	c	c	c
2335	Durmut Ist Part	346469	103.2	831	154	1	1	a	a	a	c	c	c
2336	Uttar Tentulmuri	346470	124.4	955	199	1	1	a	a	a	c	c	c
2337	Marisi	346471	72.6	891	204	1	1	1	1	1	c	c	c

- Village Directory

(As in 2009)

le. (If not available within the < 5 Kms, b for 5-10 Kms and c cility is available is given).						Number of Medical Amenities available. (If not available within the village , the distance range code viz; a for < 5 Kms, b for 5-10 Kms and c for 10+ kms of nearest place where facility is available is given).						Name of Village	Serial Number					
Management institute (MI)	Polytechnic (Pt)	Vocational training school /ITI	Non-formal training centre (NFTC)	Special school for disabled (SSD)	Others (specify)	Community health centre (CHC)	Primary health centre (PHC)	Primary health sub centre (PHS)	Maternity and child welfare centre (MCW)	T.B. clinic (TBC)	Hospital-allopathic (HA)			Hospital-alternative medicine (HO)	Dispensary (D)	Veterinary hospital (VH)	Mobile health clinic (MHC)	Family welfare centre (FWC)
15	16	17	18	19	20	21	22	23	24	25	26	27	28	29	30	31	2	1

Location CodeNo:-345

Location CodeNo:-0337

c	b	b	b	b		b	c	a	c	c	b	b		c		a	Kurkraul (P)	2297
c	c	a	c	c		c	a	a	c	c	c	c	c	b		a	Shibpur Betalya	2298
c	c	a	c	c		c	b	a		a	c	c	a	c	c	c	Kadua	2299
c	c	c	c	c		a	b	a	b	b	c	c	a	b	b	c	Kushalya	2300
c	c	c	c	c		1 b		1 b	b	c	c	c	a	b	b	c	Dakshin Nischintapur	2301
c	c	c	c	c		a	b	a	b	b	c	c	a	b	b	c	Kanra Mari	2302
c	c	c	c	c		a	b	a	b	b	c	c	a	b	b	c	Paschim Sarpai	2303
c	c	c	c	c		a	b	a	b	b	c	c		1 b	b	c	Dumurbera	2304
c	c	c	c	c		a	b	b	b	b	c	c	a	b	b	b	Chimankhanbar	2305
c	c	c	c	c		a	b	b	b	b	c	c	a	b	b	b	Suruanagari	2306
c	c	c	c	c		a	b	b	b	b	c	c	a	b	b	b	Baranata Banyan	2307
c	c	c	c	c		a	b	a	c	b	c	c	a	a	a	b	Kumria Khankuria	2308
c	c		1 c	c		c		1 c	1 c	c	c	c	c	c	c	a	Dhanghara	2309
c	c	a	c	c		c	a	a	c	c	c	c	c	b	b	a	Harina Pashdal Bar	2310
c	c	a	c	c		c	a	a	c	c	c	c	c	c	b		Kakhuria	2311
c	c	a	c	c		c	a	a	c	c	c	c	c	c	b	a	Shikhar Patra Bar	2312
c	c	a	c	c		c	a	a	c	c	c	c	c	c	c	a	Hapua	2313
c	c	b	c	c		c	a	a	c	c	c	c	c	c	b	a	Ghatbarkhangurguri	2314
c	c	a	c	c		c	b	a		a	c	c	b	b	c	c	Bagha Mahakalia	2315
c	c	b	c	c		c	a	a	c	c	c	c	c	b		a	Ichhagere	2316
c	c	a	c	c		c	b	a		a	c	c	a	c	c	c	Siuli Bar	2317
c	c	a	c	c		1 c	c	a	a	a	c	c	b	b	c	c	Barbaria Urf Kutakuti	2318
c	c	a	c	c		2 c	c	a		a	c	c	a	c			Bamunia Jangal	2319
c	c	a	c	c		c	c	a		1 c	c	c	c	a	a		Sijua	2320
c	c	b	c	c		1 c	c	a	a	a	c	c	c	a	a		Chhota Sijua	2321
c	c	b	c	c		c	c	a	a	a	c	c	a	b	c	c	Parihara	2322
c	c	b	c	c		1 c	c	a	a	a	c	c	a	c	c	c	Panchberya	2323
c	c	a	c	c		c	c	a	c	c	c	c	a	c	c	c	Amratalia	2324
c	c	a		c													Katmuri	2325
c	c	a		c		c	c	a	c	c	c	c	a	c	c	c	Kajli	2326
c	c	a	c	c													Ugalpur	2327
c	c	a	c	c		c	c	a	c	c	c	c		1 c		c	Bamania	2328
c	c	a	c	c		c	c	a	c	c	c	c	a	c	c	c	Bahulya	2329
c	c	a	c	c		c	c	a	c	c	c	c	c	b		c	Srichandanpur	2330
c	c	a	c	c		c	c		1 c	c	c	c	c	c		c	Balagerya	2331
c	c	a	c	c		c	c	a	c	c	c	c	c	c	c	c	Aluan	2332
c	c	a	c	c		c	c	a	a	c	c	c	b	b	c	c	Paschimbatya	2333
c	c	a	c	c		c	c	a	a	c	c	c	a	a	c	c	Pachim Purulia	2334
c	c	a	c	c		c	c		1 a	c	c	c	a	a	c	c	Durmut Ist Part	2335
c	c	a	c	c		c	c	a	a	c	c	c	a	b	c	c	Uttar Tentulmuri	2336
c	c		2 c	c		c	c	a	a	c	c	c	c	a	c	c	Marisi	2337

Serial Number	Name of Village	Number of Non-Government Medical Amenities available.							Availability of drinking water - Yes / No							
		Charitable non Govt. hospital/Nursing home.	Medical practitioner with MBBS Degree	Medical practitioner with other degree	Medical practitioner with no degree	Traditional practitioner and faith healer	Medicine Shop	Others	Tap water (Treated/Untreated)	Well water (Covered / Uncovered well)	Hand Pump	Tube wells / Bore well	Spring	River / Canal	Tank / Pond / Lake	Others
1	2	32	33	34	35	36	37	38	39	40	41	42	43	44	45	46

2297	Kurkraul (P)	0	0	0	0	0	0	0	No	No	Yes	Yes	No	Yes	Yes	No
2298	Shibpur Betalya	0	0	0	1	1	0	0	No	No	Yes	No	No	No	No	No
2299	Kadua	0	0	0	0	0	0	0	No	No	Yes	No	No	No	Yes	No
2300	Kushalya	0	0	1	0	0	0	0	No	No	Yes	Yes	No	Yes	Yes	No
2301	Dakshin Nischintapur	0	0	1	0	0	0	0	No	No	Yes	Yes	No	Yes	Yes	No
2302	Kanrra Mari	0	0	1	0	0	0	0	No	No	Yes	Yes	No	Yes	Yes	No
2303	Paschim Sarpai	0	1	1	1	0	1	0	No	No	Yes	Yes	No	Yes	Yes	No
2304	Dumurbera	0	0	0	1	0	0	1	No	No	Yes	Yes	No	Yes	Yes	No
2305	Chimankhanbar	0	0	1	0	0	0	0	No	No	No	Yes	No	No	Yes	No
2306	Suruanagari	1	0	1	0	0	1	0	No	No	No	No	No	No	Yes	No
2307	Baranata Banya	0	0	1	0	0	0	0	No	No	No	No	No	No	Yes	No
2308	Kumria Khankuria	0	0	1	0	0	1	0	No	No	Yes	No	No	No	Yes	No
2309	Dhanghara	0	0	0	0	0	0	0	No	No	Yes	No	No	No	No	No
2310	Harina Pashdal Bar	0	0	1	1	0	0	0	No	No	Yes	No	No	No	No	No
2311	Kakhuria	0	0	0	1	0	0	0	No	No	Yes	No	No	No	No	No
2312	Shikhar Patra Bar	0	0	0	0	0	0	0	No	No	Yes	No	No	No	No	No
2313	Hapua	0	0	0	0	0	0	0	No	No	No	Yes	No	No	No	No
2314	Ghatbarkhangurguri	0	0	0	1	0	0	0	No	No	Yes	No	No	No	No	No
2315	Bagha Mahakalia	0	0	0	0	0	0	0	No	No	Yes	No	No	Yes	Yes	No
2316	Ichhagere	0	0	0	0	0	0	0	No	No	Yes	No	No	No	No	No
2317	Siuli Bar	0	0	2	0	0	0	0	No	No	Yes	No	No	Yes	Yes	No
2318	Barbaria Urf Kutakuti	1	0	0	0	0	0	0	No	No	Yes	No	No	No	Yes	No
2319	Bamunia Jangal	0	0	0	3	0	0	0	No	No	Yes	No	No	Yes	Yes	No
2320	Sijua	0	0	1	1	1	0	0	No	No	Yes	No	No	Yes	Yes	No
2321	Chhota Sijua	0	0	0	0	1	0	0	No	No	Yes	No	No	No	No	No
2322	Parihara	0	0	1	1	0	0	0	No	No	Yes	No	No	No	No	No
2323	Panchberya	0	0	0	0	0	0	0	No	No	Yes	No	No	No	No	No
2324	Amratalia	0	0	0	0	0	0	0	No	No	Yes	No	No	No	Yes	No
2325	Katmuri	0	0	0	0	0	0	0	No	No	Yes	No	No	No	Yes	No
2326	Kajli	0	0	0	0	0	0	0	No	No	Yes	No	No	No	Yes	No
2327	Ugalpur	0	0	0	0	0	0	0	No	No	Yes	No	No	No	Yes	No
2328	Bamania	0	0	0	0	0	0	0	No	No	Yes	No	No	No	Yes	No
2329	Bahulya	0	0	0	0	0	0	0	No	No	Yes	No	No	No	Yes	No
2330	Srichandanpur	0	0	0	1	0	0	0	No	No	Yes	No	No	No	Yes	No
2331	Balagerya	0	0	0	1	1	0	0	No	No	Yes	No	No	No	Yes	No
2332	Aluan	0	0	0	0	1	0	0	No	No	Yes	No	No	No	Yes	No
2333	Paschimbatya	1	0	0	0	0	1	0	No	No	Yes	No	No	No	Yes	No
2334	Pachim Purulia	0	0	0	1	0	0	0	No	No	Yes	No	No	No	Yes	No
2335	Durmut Ist Part	0	0	0	1	0	0	0	No	No	Yes	No	No	Yes	Yes	No
2336	Uttar Tentulmuri	0	0	0	1	0	0	0	No	No	Yes	No	No	Yes	Yes	No
2337	Marisi	0	0	0	2	0	0	0	No	No	Yes	No	No	No	Yes	No

Availability of toilet & others Yes / No				Communication and transport facilities (If amenities available code -Yes is given except for Village Pin Code ,If not available within the village , the distance range code viz; a for < 5 Kms, b for 5-10 Kms and c for 10+ kms of nearest place where facility is available is given).								
Community toilet including bath.	Community toilet excluding bath.	Rural sanitary mart or sanitary hardware outlet available near the village.	Community bio- gas or recycle of waste for productive use.	Post office(PO)	Sub post office (SPO)	Post & Telegraph office (P&TO)	Village Pin Code	Telephones (Land lines)	Public call office (PCO)	Mobile phone coverage	Name of Village	Serial Number
47	48	49	50	51	52	53	54	55	56	57	2	1

No	No	No	No	a	a	b	721401	b	c	Yes	Kurkraul (P)	2297
No	No	No	No	b	a	b	721444	a	c	Yes	Shibpur Betalya	2298
No	No	No	No	a	c	c	721444	a	b	Yes	Kadua	2299
No	No	No	No	c	a	c	721449	c	b	Yes	Kushalya	2300
No	No	No	No	b	a	c	721444	c	b	Yes	Dakshin Nischintapur	2301
No	No	No	No	c	a	c	721449	c	c	Yes	Kanrra Mari	2302
No	No	No	No	c	a	c	721444	a	c	Yes	Paschim Sarpai	2303
No	No	No	No	b	a	c	721444	b	c	Yes	Dumurbera	2304
No	No	No	No	c	a	c	721444	b	b	Yes	Chimankhanbar	2305
No	No	No	No	c	a	c	721449	b	c	Yes	Suruanagari	2306
No	No	No	No	c	a	c	721444	b	b	Yes	Baranata Banya	2307
No	No	No	No	c	a	c	721449	b	b	Yes	Kumria Khankuria	2308
No	No	No	No	b	Yes	b	721444	Yes	b	Yes	Dhanghara	2309
No	No	No	No	b	Yes	b	721444	Yes	c	Yes	Harina Pashdal Bar	2310
No	No	No	No	b	Yes	b	721444	Yes	c	Yes	Kakhuria	2311
No	No	No	No	b	Yes	b	721449	Yes	c	Yes	Shikhar Patra Bar	2312
No	No	No	No	b	a	b	721449	a	c	Yes	Hapua	2313
No	No	No	No	b	Yes	b	721449	Yes	c	Yes	Ghatbarkhangurguri	2314
No	No	No	No	a	b	b	721444	b	b	Yes	Bagha Mahakalia	2315
No	No	No	No	b	Yes	b	721444	Yes	b	Yes	Ichhagere	2316
No	No	No	No	a	c	c	721449	c	b	Yes	Siuli Bar	2317
No	No	No	No	a	b	b	721444	a	b	Yes	Barbaria Urf Kutakuti	2318
No	Yes	No	No	a	c	c	721444	b	b	Yes	Bamunia Jangal	2319
No	No	No	No	a	b	c	721452	b	c	Yes	Sijua	2320
No	No	No	No	a	b	c	721452	a	b	Yes	Chhota Sijua	2321
No	No	No	No	a	c	c	721452	a	c	Yes	Parihara	2322
No	Yes	No	No	a	c	c	721422	a	b	Yes	Panchberya	2323
No	No	No	No	a	b	b	721427	Yes	b	Yes	Amratalia	2324
No	No	No	No	a	c	c	721422	Yes	b	Yes	Katmuri	2325
No	No	No	No	Yes	c	Yes	721422	Yes	b	Yes	Kajli	2326
No	No	No	No	c	c	c	721422	Yes	c	Yes	Ugalpur	2327
No	No	No	No	a	c	c	721449	Yes	b	Yes	Bamania	2328
No	No	No	No	a	c	c	721449	Yes	b	Yes	Bahulya	2329
No	No	No	No	a	b	c	721449	Yes	c	Yes	Srichandanpur	2330
No	No	No	No	c	b	b	721422	Yes	c	Yes	Balagerya	2331
No	No	No	No	a	a	a	721449	Yes	c	Yes	Aluan	2332
No	No	No	No	a	b	c	721449	Yes	c	Yes	Paschibatya	2333
No	No	No	No	a	a	c	721452	Yes	b	Yes	Pachim Purulia	2334
No	No	No	No	a	a	c	721452	Yes	b	Yes	Durmut Ist Part	2335
No	No	No	No	a	a	c	721452	Yes	b	Yes	Uttar Tentulmuri	2336
No	No	No	No	Yes	a	c	721452	Yes	b	Yes	Marisi	2337

Communication and transport facilities (If amenities available code -Yes is given except for Village Pin Code ,If not available within the village , the distance range code viz; a for < 5 Kms, b for 5-10 Kms and c for 10+ kms of nearest place where facility is available is given).												Village connected to highway (If amenities available code viz; a for < 5 Kms, b for 5-10 Kms and c for 10+ kms of nearest place where facility is available is given).				
Serial Number	Name of Village	Internet cafes/ Common service centre (CSC)	Private courier facility	Bus service (Public & Private)	Railway stations	Auto/Modified Autos	Taxis and Vans	Tractors	Cycle-pulled rickshaws(Manual & Machine driven)	Carts driven by animals	Sea /River ferry service	Connected to national highway(NH)	Connected to state highway(SH)	Connected to major district road (MDR)	Connected to others district road	Pucca roads
1	2	58	59	60	61	62	63	64	65	66	67	68	69	70	71	72

2297	Kurkraul (P)	b	b	a	c	c	a	b	Yes	c	c	c	a	a	a	a
2298	Shibpur Betalya	b	c	b	b	b	Yes	b	Yes	c	c	c	b	b	b	b
2299	Kadua	c	c	b	c	c	a	b	Yes	c	c	c	a	a	a	a
2300	Kushalya	a	a	b	b	a	Yes	a	Yes	c	Yes	c	c	b	a	a
2301	Dakshin Nischintapur	a	c	b	b	a	Yes	a	Yes	c	Yes	c	a	a	a	a
2302	Kanrra Mari	a	c	b	b	a	Yes	a	Yes	c	Yes	c	c	b	a	a
2303	Paschim Sarpai	a	c	b	b	a	Yes	a	Yes	c	Yes	c	c	b	a	a
2304	Dumurbera	a	c	b	b	a	Yes	a	Yes	c	Yes	c	c	b	a	a
2305	Chimankhanbar	a	c	b	b	a	Yes	a	Yes	c	c	c	c	b	a	a
2306	Suruanagari	a	c	b	b	a	Yes	a	Yes	c	c	c	c	b	a	a
2307	Baranata Banya	a	c	b	b	a	Yes	a	Yes	c	c	c	c	b	a	a
2308	Kumria Khankuria	a	c	b	b	a	Yes	a	Yes	c	c	c	c	b	a	a
2309	Dhanghara	b	c	b	b	b	Yes	b	Yes	c	c	c	b	b	b	b
2310	Harina Pashdal Bar	b	c	b	b	b	Yes	b	Yes	c	c	c	b	b	b	b
2311	Kakhuria	b	c	b	b	b	Yes	b	Yes	c	c	c	b	b	b	b
2312	Shikhar Patra Bar	b	c	b	b	b	Yes	b	Yes	c	c	c	b	b	b	b
2313	Hapua	b	c	b	b	b	Yes	b	b	c	c	c	b	b	b	b
2314	Ghatbarkhangurguri	b	c	b	b	b	Yes	b	b	c	c	c	b	b	b	b
2315	Bagha Mahakalia	b	c	b	b	b	b	b	Yes	c	c	c	b	b	b	b
2316	Ichhagere	b	c	b	b	b	Yes	b	b	c	c	c	b	b	b	b
2317	Siuli Bar	b	c	c	c	c	c	c	Yes	c	c	c	c	a	a	a
2318	Barbaria Urf Kutakuti	b	c	b	b	b	b	c	Yes	c	c	c	b	b	b	b
2319	Bamunia Jangal	Yes	c	b	c	c	c	c	Yes	c	c	c	c	b	b	b
2320	Sijua	a	c	a	c	c	Yes	b	Yes	c	c	c	b	b	a	a
2321	Chhota Sijua	a	c	a	b	c	a	b	a	c	c	c	b	b	a	a
2322	Parihara	a	c	a	c	c	b	b	Yes	c	c	c	c	a	a	a
2323	Panchberya	a	c	a	c	c	a	c	Yes	c	c	c	c	a	a	a
2324	Amratalia	c	c	b	c	b	b	c	Yes	c	c	c	b	a	a	a
2325	Katmuri	b	c	b	c	b	a	b	Yes	c	c	c	b	b	b	b
2326	Kajli	c	c	b	c	Yes	a	b	Yes	c	c	c	b	a	b	b
2327	Ugalpur	c	c	b	c	Yes	a	b	Yes	c	c	c	c	b	c	b
2328	Bamania	c	b	a	c	b	a	c	Yes	c	c	c	b	a	a	a
2329	Bahulya	b	b	b	c	b	a	b	Yes	c	c	c	b	b	b	b
2330	Srichandanpur	b	b	b	c	c	b	b	Yes	c	c	c	b	b	b	a
2331	Balagerya	c	c	Yes	c	Yes	Yes	b	Yes	c	c	c	c	a	Yes	Yes
2332	Aluan	c	b	Yes	c	c	a	a	Yes	c	c	c	b		Yes	Yes
2333	Paschibatya	b	b	Yes	c	b	Yes	c	Yes	c	c	c	b	b	Yes	Yes
2334	Pachim Purulia	a	a	a	c	a	a	a	Yes	c	c	c	a	a	a	a
2335	Durmut Ist Part	a	a	a	c	c	a	a	Yes	c	c	c	a	a	a	a
2336	Uttar Tentulmuri	a	a	a	c	c	a	a	Yes	c	c	c	a	a	a	a
2337	Marisi	a	a	a	c	c	a	a	Yes	c	c	c	a	a	a	a

ys,village roads, banks & credit societies
 :-Yes is given, If not available within the
 code viz; a for < 5 Kms, b for 5-10 Kms
 place where facility is available is given).

Availability of miscellaneous facilities (If amenities available code -Yes is given, If not
 available within the village , the distance range code viz; a for < 5 Kms, b for 5-10 Kms
 and c for 10+ kms of nearest place where facility is available is given).

73	74	75	76	77	78	79	80	81	82	83	84	85	86	87	Name of Village	Serial Number
Kutchcha roads	Water bounded macadam(WBM) roads	Navigable waterway (river/canal)(NW)	Footpaths (FP)	Commercial & Co-operative Banks	ATM	Agricultural Credit Societies	Self-Help Group (SHG)	Public distribution system (PDS) shop	Mandis / Regular market	Weekly Haat	Agricultural marketing society	Integrated Child Development Scheme (Nutritional Centres)	Anganwadi Centre (Nutritional Centres)	Others (Nutritional Centres)		

Yes	a	Yes	Yes	a	b	b	Yes	a	c	a	a	Yes	Yes	Yes	Kurkraul (P)	2297
Yes	a		Yes	b	b	c	Yes	a	c	a	a	Yes	Yes	Yes	Shibpur Betalya	2298
Yes	c	a	Yes	c	c	c	b	a	c	a	a	a	a	Yes	Kadua	2299
Yes		a	b	b	b	c	Yes	a	c	a	a	b	Yes	a	Kushalya	2300
Yes			b	b	b	c	Yes	a	c	a	Yes	b	Yes	a	Dakshin Nischintapur	2301
Yes		a	b	b	b	c	Yes	a	c	a	b	b	a	Yes	Kanrra Mari	2302
Yes		a	b	b	b	b	Yes	a	c	a	b	b	Yes	Yes	Paschim Sarpai	2303
Yes		a	b	b	b	c	a	a	c	a	a	b	Yes	Yes	Dumurbera	2304
Yes		b	b	b	b	c	a	a	c	a	a	b	Yes	Yes	Chimankhanbar	2305
Yes		b	b	b	b	c	Yes	a	c	a	c	b	a	Yes	Suruanagari	2306
Yes			b	b	b	c	Yes	a	c	a	c	b	a	Yes	Baranata Banyan	2307
Yes			b	b	b	c	Yes	a	Yes	a	c	b	a	Yes	Kumria Khankuria	2308
Yes	c	Yes	b	b	b	Yes	a	a	c	Yes	a	Yes	Yes	Yes	Dhanghara	2309
Yes	c	Yes	b	b	b	c	Yes	Yes	c	a	a	Yes	Yes	Yes	Harina Pashdal Bar	2310
Yes	c	Yes	b	b	b	Yes	Yes	a	c	a	a	Yes	a	Yes	Kakhuria	2311
Yes	b	c	Yes	b	b	c	Yes	a	c	a	a	a	a	Yes	Shikhar Patra Bar	2312
Yes	b	c	Yes	b	b	c	a	a	c	a	a	a	a	Yes	Hapua	2313
Yes	b	c	Yes	b	b	Yes	Yes	Yes	c	a	a	a	a	Yes	Ghatbarkhangurguri	2314
Yes		Yes	b	b	b	c	Yes	a	c	a	Yes	Yes	Yes	a	Bagha Mahakalia	2315
Yes	b	c	Yes	b	b	Yes	Yes	a	c	a	a	a	a	Yes	Ichhagere	2316
Yes	a		Yes	b	b	c	Yes	Yes	a	c	a	Yes	Yes	Yes	Siuli Bar	2317
Yes	a	a	Yes	b	b	c	Yes	a	c	c	Yes	a	a	Yes	Barbaria Urf Kutakuti	2318
Yes	b		Yes	b	b	c	Yes	a	c	a	c	Yes	Yes	Yes	Bamunia Jangal	2319
Yes		Yes	b	b	b	c	Yes	Yes	c	c	a	c	Yes	Yes	Sijua	2320
Yes	c		b	b	b	c	Yes	a	c	a	c	a	Yes	Yes	Chhota Sijua	2321
Yes	a		Yes	b	b	c	Yes	a	c	a	c	Yes	Yes	Yes	Parihara	2322
Yes			b	b	b	c	Yes	a	Yes	a	a	Yes	Yes	Yes	Panchberya	2323
Yes	a		Yes	b	b	c	Yes	Yes	c	Yes	c	c	Yes	Yes	Amratalia	2324
a		a		a	a	c	a	a	c	a	c	b	a	Yes	Katmuri	2325
Yes			Yes	b	b	c	Yes	Yes	c	a	c	c	Yes	Yes	Kajli	2326
Yes	b		Yes	b	b	c	Yes	a	c	b	c	b	Yes	Yes	Ugalpur	2327
Yes	a		Yes	a	a	c	Yes	Yes	c	Yes	Yes	b	Yes	Yes	Bamania	2328
Yes		a	Yes	a	a	c	Yes	a	c	a	c	b	Yes	Yes	Bahulya	2329
Yes	b	c	Yes	b	b	c	Yes	a	c	a	a	c	Yes	Yes	Srichandanpur	2330
Yes	Yes	c	Yes	b	b	c	Yes	a	c	a	c	Yes	Yes	Yes	Balagerya	2331
Yes	Yes		Yes	a	a	c	Yes	Yes	c	a	c	c	a	Yes	Aluan	2332
Yes	b	c	Yes	Yes	Yes	c	Yes	Yes	a	c	Yes	c	c	Yes	Paschimbatya	2333
Yes	a	c	Yes	a	a	c	Yes	a	c	a	a	c	Yes	Yes	Pachim Purulia	2334
Yes	a	c	Yes	a	a	c	Yes	Yes	a	c	a	a	c	Yes	Durmut Ist Part	2335
Yes	a	c	Yes	b	b	c	Yes	a	c	a	a	c	Yes	Yes	Uttar Tentulmuri	2336
Yes	a	c	Yes	a	a	c	Yes	Yes	Yes	c	Yes	Yes	Yes	Yes	Marisi	2337

Availability of miscellaneous facilities (If amenities available code -Yes is given, If not available within the village , the distance range code viz; a for < 5 Kms, b for 5-10 Kms and c for 10+ kms of nearest place where facility is available is given).												Availability of electricity (Yes/No)			
Serial Number	Name of Village	ASHA (Accredited Social Health Activist)	Community centre with/without TV	Sports Field,	Sports Club / Recreation Centre	Cinema / Video Hall	Public Library	Public Reading Room	Newspaper Supply	Assembly Polling station	Birth & Death Registration Office	Power Supply for Domestic Use (ED)	Power Supply for Agricultural Use (EAG)	Power Supply for Commercial Use (EC)	Power Supply for All Uses (EA)
1	2	88	89	90	91	92	93	94	95	96	97	98	99	100	101

2297	Kurkraul (P)	Yes	b	a	b	b	b	b	Yes	Yes	a	Yes	No	Yes	No
2298	Shibpur Betalya	Yes	c	a	b	c	b	b	Yes	Yes	a	Yes	Yes	No	No
2299	Kadua	Yes	c	a	c	c	a	a	a	Yes	a	Yes	No	No	No
2300	Kushalya	Yes	a	a	a	a	a	a	a	Yes	a	Yes	No	No	No
2301	Dakshin Nischintapur	Yes	a	a	a	b	a	a	a	Yes	a	Yes	No	No	No
2302	Kanrra Mari	a	a	Yes	Yes	b	a	a	Yes	a	a	Yes	No	No	No
2303	Paschim Sarpai	Yes	Yes	Yes	Yes	b	a	a	Yes	Yes	a	Yes	No	No	No
2304	Dumurbera	a	a	a	Yes	b	a	a	Yes	a	a	Yes	No	No	No
2305	Chimankhanbar	a	a	a	a	b	a	a	a	a	a	Yes	No	No	No
2306	Suruanagari	a	b	a	a	b	a	a	Yes	a	a	Yes	No	No	No
2307	Baranata Banya	a	b	a	a	b	a	a	a	a	a	Yes	No	No	No
2308	Kumria Khankuria	a	b	a	a	b	a	a	Yes	a	a	Yes	No	No	No
2309	Dhanghara	Yes	c	a	b	c	b	b	Yes	Yes	a	Yes	Yes	Yes	Yes
2310	Harina Pashdal Bar	Yes	c	a	b	c	Yes	Yes	Yes	a	a	Yes	Yes	No	No
2311	Kakhuria	Yes	c	a	b	c	a	a	Yes	Yes	a	Yes	Yes	No	No
2312	Shikhar Patra Bar	Yes	c	Yes	b	c	c	c	Yes	a	a	Yes	Yes	No	No
2313	Hapua	Yes	c	a	b	c	b	b	Yes	a	a	Yes	No	No	No
2314	Ghatbarkhangurguri	Yes	c	a	b	c	b	b	Yes	a	a	Yes	Yes	No	No
2315	Bagha Mahakalia	Yes	b	a	c	c	a	a	Yes	a	a	Yes	Yes	Yes	Yes
2316	Ichhagere	Yes	c	a	c	c	b	b	Yes	a	a	Yes	Yes	No	No
2317	Siuli Bar	Yes	c	Yes	c	b	a	a	a	Yes	a	Yes	Yes	No	No
2318	Barbaria Urf Kutakuti	Yes	c	a	c	c	b	b	a	a	a	Yes	No	No	No
2319	Bamunia Jangal	Yes	c	Yes	c	c	b	b	a	Yes	a	Yes	Yes	Yes	Yes
2320	Sijua	Yes	b	a	c	c	b	Yes	Yes	Yes	a	Yes	Yes	Yes	Yes
2321	Chhota Sijua	Yes	c	a	c	c	b	Yes	Yes	a	b	Yes	No	No	No
2322	Parihara	c	Yes	Yes	c	c	a	a	Yes	Yes	a	Yes	Yes	Yes	Yes
2323	Panchberya	c	a	c	c	c	c	b	Yes	a	a	Yes	No	No	No
2324	Amratalia	Yes	Yes	Yes	Yes	Yes	Yes	Yes	Yes	Yes	Yes	Yes	No	No	No
2325	Katmuri	Yes	Yes	Yes	Yes	Yes	Yes	Yes	Yes	Yes	a	Yes	No	No	No
2326	Kajli	Yes	Yes	Yes	Yes	Yes	Yes	Yes	Yes	Yes	Yes	Yes	No	No	No
2327	Ugalpur	Yes	Yes	Yes	Yes	Yes	Yes	Yes	Yes	Yes	Yes	Yes	Yes	Yes	Yes
2328	Bamania	Yes	Yes	Yes	Yes	Yes	Yes	Yes	Yes	Yes	a	Yes	Yes	No	No
2329	Bahulya	Yes	Yes	Yes	Yes	Yes	a	Yes	Yes	a	a	Yes	No	No	No
2330	Srichandanpur	Yes	c	a	a	a	a	c	Yes	a	a	Yes	No	No	No
2331	Balagerya	Yes	c	Yes	b	b	c	c	Yes	a	Yes	Yes	No	No	No
2332	Aluan	Yes	Yes	Yes	Yes	b	a	a	Yes	Yes	a	Yes	No	No	No
2333	Paschimbatya	Yes	c	a	a	b	c	c	Yes	a	Yes	Yes	No	Yes	No
2334	Pachim Purulia	Yes	c	a	a	a	a	c	Yes	Yes	b	Yes	No	No	No
2335	Durmut Ist Part	Yes	c	a	a	a	a	a	Yes	Yes	Yes	Yes	No	No	No
2336	Uttar Tentulmuri	Yes	c	a	a	a	a	c	Yes	Yes	a	Yes	No	No	No
2337	Marisi	Yes	c	Yes	Yes	a	a	c	Yes	Yes	a	Yes	No	No	No

Nearest Town		Land Use							
		Area under different types of land use (in hectares rounded up to one decimal place)							
Name	Distance range code i.e. a for < 5 Kms, b for 5-10 Kms and c for 10+ kms .	Forests	Area under Non-agricultural Uses	Barren and Un-cultivable land	Permanent Pastures and Other Grazing Lands	Land Under Miscellaneous Tree Crops etc.	Culturable Waste Land	Name of Village	Serial Number
102	103	104	105	106	107	108	109	2	1

CONTAI	c	0	15.5	0	0	0	0	Kurkraul (P)	2297
CONTAI	c	0	13.5	0	0	0	0	Shibpur Betalya	2298
CONTAI	c	0	1.5	0	0	0	0	Kadua	2299
CONTAI	c	0	8.2	0	0	0	0	Kushalya	2300
CONTAI	c	0	10.5	0	0	0	0	Dakshin Nischintapur	2301
CONTAI	c	0	1.5	0	0	0	0	Kanra Mari	2302
CONTAI	c	0	7.5	0	0	0	0	Paschim Sarpai	2303
CONTAI	c	0	5.6	0	0	0	0	Dumurbera	2304
CONTAI	c	0	4.1	0	0	0	0	Chimankhanbar	2305
CONTAI	c	0	1.5	0	0	0	0	Suruanagari	2306
CONTAI	c	0	1.7	0	0	0	0	Baranata Banya	2307
CONTAI	c	0	6	0	0	0	0	Kumria Khankuria	2308
CONTAI	c	0	6.9	0	0	0	0	Dhanghara	2309
CONTAI	c	0	10.5	0	0	0	0	Harina Pashdal Bar	2310
CONTAI	c	0	9.3	0	0	0	0	Kakhuria	2311
CONTAI	c	0	5.7	0	0	0	0	Shikhar Patra Bar	2312
CONTAI	c	0	2.8	0	0	0	0	Hapua	2313
CONTAI	c	0	3.2	0	0	0	0	Ghatbarkhangurguri	2314
CONTAI	c	0	3.6	0	0	0	0	Bagha Mahakalia	2315
CONTAI	c	0	2.8	0	0	0	0	Ichhagere	2316
CONTAI	c	0	6.1	0	0	0	0	Siuli Bar	2317
CONTAI	c	0	4.1	0	0	0	0	Barbaria Urf Kutakuti	2318
CONTAI	c	0	7.2	0	0	0	0	Bamunia Jangal	2319
CONTAI	c	0	13.4	0	0	0	0	Sijua	2320
CONTAI	c	0	1.4	0	0	0	0	Chhota Sijua	2321
CONTAI	c	0	10.4	0	0	0	0	Parihara	2322
CONTAI	c	0	5.8	0	0	0	0	Panchberya	2323
CONTAI	c	0	6	0	0	0	0	Amratalia	2324
CONTAI	c	0	32.6	0	0	0	0	Katmuri	2325
CONTAI	c	0	2	0	0	0	0	Kajli	2326
CONTAI	c	0	2.9	0	0	0	0	Ugalpur	2327
CONTAI	c	0	11.2	0	0	0	0	Bamania	2328
CONTAI	c	0	6.2	0	0	0	0	Bahulya	2329
CONTAI	c	0	12	0	0	0	0	Srichandanpur	2330
CONTAI	c	0	3	0	0	0	0	Balagerya	2331
CONTAI	c	0	3	0	0	0	0	Aluan	2332
CONTAI	c	0	14.5	0	0	0	0	Paschimbatya	2333
CONTAI	c	0	3	0	0	0	0	Pachim Purulia	2334
CONTAI	c	0	8.6	0	0	0	0	Durmut Ist Part	2335
CONTAI	c	0	5	0	0	0	0	Uttar Tentulmuri	2336
CONTAI	c	0	12	0	0	0	0	Marisi	2337

Land Use											
Area under different types of land use (in hectares rounded up to one decimal place)							Area irrigated by source (in hectare).				
Serial Number	Name of Village	Fallow lands other than current fallows	Current Fallows	Net Area Sown	Total Irrigated Land Area	Total Un-irrigated Land Area	Canals (C)	Wells/Tube-wells(W/TW)	Tanks/Lakes(T/L)	Water Falls(WF)	Others(O)
1	2	110	111	112	113	114	115	116	117	118	119

2297	Kurkraul (P)	0	0	102	8	94	0	8	0	0	0
2298	Shibpur Betalya	0	0	88.4	6.6	81.9	0	6.6	0	0	0
2299	Kadua	0	0	27.5	2.4	25.1	0	2.4	0	0	0
2300	Kushalya	0	0	157.7	25.6	132	0	25.6	0	0	0
2301	Dakshin Nischintapur	0	0	75.2	25.1	50.1	0	25.1	0	0	0
2302	Kanrra Mari	0	0	53.3	8.2	45.1	0	8.2	0	0	0
2303	Paschim Sarpai	0	0	87	12	75	0	12	0	0	0
2304	Dumurbera	0	0	50.6	17.8	32.8	0	17.8	0	0	0
2305	Chimankhanbar	0	0	12.5	2.5	10	0	2.5	0	0	0
2306	Suruanagari	0	0	28.1	3.6	24.5	0	3.6	0	0	0
2307	Baranata Banya	0	0	4.2	1.1	3.1	0	1.1	0	0	0
2308	Kumria Khankuria	0	0	34.4	4	30.4	0	4	0	0	0
2309	Dhanghara	0	0	87.4	16.8	70.6	0	16.8	0	0	0
2310	Harina Pashdal Bar	0	0	120.8	41	79.8	0	41	0	0	0
2311	Kakhuria	0	0	82.2	23.1	59.1	0	23.1	0	0	0
2312	Shikhar Patra Bar	0	0	53.9	13.4	40.5	0	13.4	0	0	0
2313	Hapua	0	0	22.3	11.8	10.5	0	11.8	0	0	0
2314	Ghatbarkhangurguri	0	0	45.8	10.5	35.3	0	10.5	0	0	0
2315	Bagha Mahakalia	0	0	44	23.8	20.2	0	23.8	0	0	0
2316	Ichhagere	0	0	28.4	8	20.4	1	7	0	0	0
2317	Siuli Bar	0	0	98.6	18.1	80.4	0	18.1	0	0	0
2318	Barbaria Urf Kutakuti	0	0	50.6	9.9	40.7	0	9.9	0	0	0
2319	Bamunia Jangal	0	0	88.3	27.8	60.5	0	27.8	0	0	0
2320	Sijua	0	0	159	127	32	0	127	0	0	0
2321	Chhota Sijua	0	0	36.1	16.1	20	0	16.1	0	0	0
2322	Parihara	0	0	162.5	82	80.5	0	82	0	0	0
2323	Panchberya	0	0	47	14	33	0	14	0	0	0
2324	Amratalia	0	0	76.4	34	42.4	0	34	0	0	0
2325	Katmuri	0	0	84.7	11	73.8	0	11	0	0	0
2326	Kajli	0	0	19.4	17	2.4	3	14	0	0	0
2327	Ugalpur	0	0	17.6	7	10.6	0	7	0	0	0
2328	Bamania	0	0	126.8	36.8	90	0	36.8	0	0	0
2329	Bahulya	0	0	47.2	28	19.2	0	28	0	0	0
2330	Srichandanpur	0	0	70.2	25.1	45.2	0	25.1	0	0	0
2331	Balagerya	0	0	35.9	8.4	27.5	0	8.4	0	0	0
2332	Aluan	0	0	37.6	11	26.6	2	9	0	0	0
2333	Paschimbatya	0	0	85.9	45	40.9	0	45	0	0	0
2334	Pachim Purulia	0	0	51.6	32	19.6	0	32	0	0	0
2335	Durmut Ist Part	0	0	94.6	11.9	82.7	3.8	8.1	0	0	0
2336	Uttar Tentulmuri	0	0	119.4	15	104.4	0	15	0	0	0
2337	Marisi	0	0	60.6	19	41.5	0	19	0	0	0

Name of three most important commodities manufactured			Name of Village	Serial Number
First	Second	Third		
120	121	122	2	1

Kurkraul (P)	2297
Shibpur Betalya	2298
Kadua	2299
Kushalya	2300
Dakshin Nischintapur	2301
Kanrra Mari	2302
Paschim Sarpai	2303
Dumurbera	2304
Chimankhanbar	2305
Suruanagari	2306
Baranata Banya	2307
Kumria Khankuria	2308
Dhanghara	2309
Harina Pashdal Bar	2310
Kakhuria	2311
Shikhar Patra Bar	2312
Hapua	2313
Ghatbarkhangurguri	2314
Bagha Mahakalia	2315
Ichhagere	2316
Siuli Bar	2317
Barbaria Urf Kutakuti	2318
Bamunia Jangal	2319
Sijua	2320
Chhota Sijua	2321
Parihara	2322
Panchberya	2323
Amratalia	2324
Katmuri	2325
Kajli	2326
Ugalpur	2327
Bamania	2328
Bahulya	2329
Srichandanpur	2330
Balagerya	2331
Aluan	2332
Paschibatya	2333
Pachim Purulia	2334
Durmut Ist Part	2335
Uttar Tentulmuri	2336
Marisi	2337

Census of India 2011
Amenities and Land use

Serial Number	Name of Village	Location code no.	Total area of the village (in hectares rounded up to one decimal place)	Total population (2011 census)	Number of households (2011 census)	Number of educational amenities available in village, the distance range code viz; a for 0-5 kms, b for 5-10 kms, c for 10+ kms of nearest place where facility is available							
						Pre-Primary school (PP)	Primary school (P)	Middle school (M)	Secondary School (S)	Senior Secondary school (SS)	Degree college of arts, science & commerce (ASC)	Engineering college(EC)	Medical college (MC)
1	2	3	4	5	6	7	8	9	10	11	12	13	14
2338	Paschim Fatepur	346472	63.5	925	200	1	1	a	a	a	c	c	c
2339	Barani	346473	41.2	716	139	1	1	a	a	a	c	c	c
2340	Hatira	346474	98.7	1133	239	1	1	a	a	a	c	c	c
2341	Rampatra Bar	346475	68	591	119	1	1	a	a	a	c	c	c
2342	Uttar Ektarpur	346476	96.2	565	112	2	2	a	a	a	c	c	c
2343	Kharij Bar	346477	55.3	406	82	a	a		1	a	a	c	c
2344	Khalsi Berya	346478	94	869	155	2	1	a	a	a	c	c	c
2345	Dhandali Bar	346479	404.3	3871	828	4	4	1	1	1	c	c	c
2346	Bhaja Chauli	346480	262.4	2541	527	2	2	1	1	a	c	c	c
2347	Nilpura	346481	52.8	795	147	2	1	a	a	a	c	c	c
2348	Raghunadanpur	346482	79.6	651	136	1	1	1	a	a	c	c	c
2349	Tatka Bar	346483	55.8	450	97	1	1	a	b	b	c	c	c
2350	Ku Kurmari	346484	36.3	509	105	1	1	a	b	b	c	c	c
2351	Harigechhya	346485	77.9	637	136	1	1	a	a	a	c	c	c
2352	Barabari	346486	140.3	577	116	2	2	a	a	a	c	c	c
2353	Bara Naoai	346487	101.5	691	138	1	1	a	a	a	c	c	c
2354	Olmaidal Bar	346488	83.8	577	141	2	2	a	a	a	c	c	c
2355	Jethai Bari	346489	173.2	1110	220	1	1	a	a	a	c	c	c
2356	Sarpal	346490	210	1455	354	3	3	1	1	1	c	c	c
2357	Chhota Naoai	346491	38.3	214	43	1	1	a	a	a	c	c	c
2358	Kancheshwar	346492	65.7	525	115	1	1	a	a	a	c	c	c
2359	Sukunia	346493	344	2593	613	2	2	a	a	a	c	c	c
2360	Damua	346494	33.3	460	76	1	1	a	a	a	c	c	c
2361	Panichiara	346495	321.7	2177	475	3	3	1	1	a	c	c	c
2362	Dakshin Kancheswar	346496	73.4	557	120	1	1	a	a	a	c	c	c
2363	Khariपुरkura	346497	274.8	2470	521	4	4	a	a	a	c	c	c
2364	Uttar Rania	346498	124.1	1308	296	1	1	a	a	a	c	c	c
2365	Kumirda	346499	290.2	3625	837	4	3	2	a	a	c	c	c
2366	Dhamai	346500	95	1036	241	2	2	a	a	a	c	c	c
2367	Tatkapur	346501	88.7	506	122	1	1	a	a	a	c	c	c
2368	Haripur Ist Part	346502	68.3	83	20	a	a	a	a	a	c	c	c
2369	Paschim Kamarda	346503	120	1113	277	2	2	a	a	a	c	c	c
2370	Siankabei	346504	45.6	524	141	a	a	a	a	a	c	c	c
2371	Talda	346505	126.3	1334	285	1	1	b	b	b	c	c	c
2372	Dantiari	346506	13.4	57	13	a	a	a	a	a	c	c	c
2373	Nilpura Baman Chak	346507	23.8	24	5	a	a	a	a	a	b	c	c
2374	Palbhuni	346508	119.8	998	194	2	2	a	a	a	c	c	c
2375	Canalblock	346509	38.8	112	22	1	1	a	a	a	c	c	c
2376	Uttar Rampur	346510	46.5	534	109	1	1	a	b	b	c	c	c
2377	Chandrikala Punja	346511	43.4	345	70	1	1	a	a	b	c	c	c
2378	Karalda Nahera Bar	346512	70.8	1130	256	1	1	1	1	1	c	c	c
2379	Karalda Nimak Bar	346513	200.5	1968	467	3	2	1	1	a	c	c	c
2380	Karaldanij Karalda	346514	31.4	535	140	a	a	a	a	a	c	c	c

- Village Directory

(As in 2009)

le. (If not available within the < 5 Kms, b for 5-10 Kms and c cility is available is given).						Number of Medical Amenities available. (If not available within the village , the distance range code viz; a for < 5 Kms, b for 5-10 Kms and c for 10+ kms of nearest place where facility is available is given).												
Management institute (MI)	Polytechnic (Pt)	Vocational training school /ITI	Non-formal training centre (NFTC)	Special school for disabled (SSD)	Others (specify)	Community health centre (CHC)	Primary health centre (PHC)	Primary health sub centre (PHS)	Maternity and child welfare centre (MCW)	T.B. clinic (TBC)	Hospital-allopathic (HA)	Hospital-alternative medicine (HO)	Dispensary (D)	Veterinary hospital (VH)	Mobile health clinic (MHC)	Family welfare centre (FWC)	Name of Village	Serial Number
15	16	17	18	19	20	21	22	23	24	25	26	27	28	29	30	31	2	1
c	c	a	c	c		c	c	a	a	c	c	c	b	b	c	c	Paschim Fatepur	2338
c	c	a	c	c		c	c	a	a	c	c	c	a	a			Barani	2339
c	c	a	c	c		c	c	a	a	c	c	c	b	b	c		Hatira	2340
c	c	a	c	c		c	c	a	c	c	c	a	a				Rampatra Bar	2341
c	c	a	c	c		c	c	a	a	c	c	c	a	b		c	Uttar Ektarpur	2342
c	c	a	c	c		c	c	1	1	c	c	c	c	c	c	c	Kharij Bar	2343
	c	a		c		c	c	a	c	c	c	c	c	c	c	c	Khalsi Berya	2344
c	c	a		c		c	c	b	c	c	c	c	c	c	c	c	Dhandali Bar	2345
c	c	b	c	c		c	b	1	1	1	c	c		1	a	c	Bhaja Chauli	2346
c	c	c	c	c	c	c	c	1	c	c	c	c	c	c	c	c	Nilpura	2347
c	c	a		b		c	b	a	c	c	a	a	a	c		c	Raghunadanpur	2348
c	c	b		c		c	b	a	c	c	c	c	a	b		c	Tatka Bar	2349
c	c	b		c		c	b	a	c	c	c	c	a	b		c	Ku Kurmari	2350
c	c	a	c	c		c	b	a	c	b	b	c	b	c	c	c	Harigechhya	2351
c	c	a	c	c		c	b	a	c	b	b	c	b	c	c	c	Barabari	2352
c	c	c	c	c		c	a	a	c	a	a	c	b	c	c	a	Bara Naoai	2353
c	c	a		c		c	b	a	b			a	a	c		b	Olmaidal Bar	2354
c	c	a	c	c		c	a	a	c	a	c	c	a	c	c	c	Jethai Bari	2355
c	c	1		c		c	b	1	b		b		1	c		b	Sarpal	2356
c	c	a		c		c	b	a	b		b		a	c		b	Chhota Naoai	2357
c	c	a		c		c	a	a	a		a		a	c		a	Kancheshwar	2358
c	c	a		c		c	a	a	a		a		a	c		a	Sukunia	2359
c	c	a	c	c		c	a	a	c	a	c	c	a	b	c	c	Damua	2360
c	c	a		c		c	a	a	a		a		a	c		a	Panichia	2361
c	c	a	c	c		c	a	a	c	a	a	c	a	a	c	c	Dakshin Kancheswar	2362
c	c	a		c		c	1	1	1		1		a	c		1	Khariipurkia	2363
c	c	a		c		c	a	a	a	a		a		a	c	a	Uttar Rania	2364
c	c	a	c	c		c	a	1	c		1	1	c	a	b	c	Kumirda	2365
c	c	a	c	c		b	a	a	c	c	a	a	c	c	c	a	Dhamai	2366
c	c	c	c	c		c	a	a	c	a	a	c	a	b		c	Tatkapur	2367
c	c	c	c	c		c	a	a	c	a	a	c	a	b		c	Haripur Ist Part	2368
c	c	a	c	c		b	a	a	c	c	a	a	c	c	c	a	Paschim Kamarda	2369
c	c	a	c	c		b	a	a	c	c	a	a	c	c	c	a	Siankabei	2370
c	c	c	c	c		c	c	c	c	c	c	c	c	c	c	c	Talda	2371
c	c	a		c		c	b	a	c	c	c	c	a	b		c	Dantiari	2372
c	c	c	c	c		c	c	c	c	c	c	c	c	c	c	c	Nilpura Baman Chak	2373
c	c	c	c	c		c	c	c	c	c	c	c	c	c	c	c	Palbhuni	2374
c	c	c	c	c	c												Canalblock	2375
c	c	c	c	c		c	c	a	a	a	c	c	c	c	a	a	Uttar Rampur	2376
c	c	b	c			c	c	a	a	a	c	c	a	c	a	a	Chandrikala Punja	2377
c	c	b	c			c	c	a	a	a	c	c	a	a	a	a	Karalda Nahera Bar	2378
c	c	c	c	c	c		c	c	a	c	c	c	c	c	c	c	Karalda Nimak Bar	2379
c	c	a	c	c		b	a	a	a	c	a	a	c	c	c	a	Karaldanj Karalda	2380

Serial Number	Name of Village	Number of Non-Government Medical Amenities available.							Availability of drinking water - Yes / No							
		Charitable non Govt. hospital/Nursing home.	Medical practitioner with MBBS Degree	Medical practitioner with other degree	Medical practitioner with no degree	Traditional practitioner and faith healer	Medicine Shop	Others	Tap water (Treated/Untreated)	Well water (Covered / Uncovered well)	Hand Pump	Tube wells / Bore well	Spring	River / Canal	Tank / Pond / Lake	Others
1	2	32	33	34	35	36	37	38	39	40	41	42	43	44	45	46
2338	Paschim Fatepur	0	0	0	1	0	0	0	No	No	Yes	No	No	Yes	Yes	No
2339	Barani	0	0	0	1	0	0	0	No	No	Yes	No	No	Yes	Yes	No
2340	Hatira	0	0	0	2	1	0	0	No	No	Yes	No	No	No	Yes	No
2341	Rampatra Bar	0	0	0	2	0	0	0	No	No	Yes	No	No	Yes	Yes	No
2342	Uttar Ektarpur	0	0	0	2	0	0	0	No	No	Yes	No	No	Yes	Yes	No
2343	Kharij Bar	0	0	0	0	0	0	0	No	No	Yes	No	No	No	Yes	No
2344	Khalsi Berya	0	0	0	0	0	0	0	No	No	No	No	No	No	Yes	No
2345	Dhandali Bar	0	0	0	0	1	0	0	No	No	Yes	No	No	Yes	Yes	No
2346	Bhaja Chauli	0	0	1	2	0	5	0	No	No	Yes	No	No	No	No	No
2347	Nilpura	0	2	1	3	0	1	0	No	No	Yes	No	No	Yes	Yes	No
2348	Raghubadanpur	0	0	0	1	0	0	0	No	No	Yes	No	No	Yes	Yes	No
2349	Tatka Bar	0	0	0	2	0	0	0	No	No	Yes	No	No	Yes	Yes	No
2350	Ku Kurmari	0	0	0	1	0	0	0	No	No	Yes	No	No	Yes	Yes	No
2351	Harigechhya	0	0	0	1	0	0	0	No	No	No	Yes	No	Yes	Yes	No
2352	Barabari	0	0	0	1	0	0	0	No	No	No	Yes	No	Yes	Yes	No
2353	Bara Naoai	0	0	1	1	0	0	0	No	No	No	Yes	No	Yes	Yes	No
2354	Olmaidal Bar	0	0	0	1	0	0	0	No	No	Yes	No	No	No	No	No
2355	Jethai Bari	0	0	0	3	0	1	0	No	No	No	Yes	No	Yes	Yes	No
2356	Sarpal	0	0	0	1	0	1	0	No	No	Yes	No	No	No	No	No
2357	Chhota Naoai	0	0	0	1	2	0	0	No	No	Yes	No	No	No	No	No
2358	Kancheshwar	0	0	0	1	0	0	0	No	No	Yes	No	No	No	No	No
2359	Sukunia	0	0	0	1	0	0	0	No	No	Yes	No	No	No	No	No
2360	Damua	0	0	1	2	0	0	0	No	No	No	Yes	No	No	Yes	No
2361	Panichiara	0	0	0	1	0	0	0	No	No	Yes	No	No	No	No	No
2362	Dakshin Kancheswar	0	0	0	1	0	0	0	No	No	No	Yes	No	No	Yes	No
2363	Kharipekuria	0	0	0	1	0	0	0	No	No	Yes	No	No	No	No	No
2364	Uttar Rania	0	0	0	1	0	0	0	No	No	Yes	No	No	No	No	No
2365	Kumirda	0	0	1	1	0	3	0	No	No	Yes	No	No	No	Yes	No
2366	Dhamai	0	0	0	3	0	0	0	No	No	Yes	Yes	No	Yes	Yes	No
2367	Tatkapur	0	0	0	1	0	0	0	No	No	Yes	No	No	No	Yes	No
2368	Haripur Ist Part	0	0	0	0	0	0	0	No	No	Yes	No	No	No	No	No
2369	Paschim Kamarda	0	0	0	1	0	0	0	No	No	Yes	Yes	No	Yes	Yes	No
2370	Siankabei	0	0	0	0	0	0	0	No	No	Yes	Yes	No	No	Yes	No
2371	Talda	0	0	0	1	0	0	0	No	No	Yes	Yes	No	Yes	Yes	No
2372	Dantiari	0	0	0	0	0	0	0	No	No	Yes	No	No	No	Yes	No
2373	Nilpura Baman Chak	0	0	0	0	0	0	0	No	No	Yes	No	No	Yes	Yes	No
2374	Palbhuni	0	1	1	3	0	1	0	No	No	Yes	No	No	Yes	Yes	No
2375	Canalblock	0	0	0	2	0	0	0	No	No	Yes	No	No	Yes	Yes	No
2376	Uttar Rampur	0	0	0	0	0	0	0	No	No	Yes	No	No	No	No	No
2377	Chandrikala Punja	0	0	0	0	0	0	0	No	No	Yes	No	No	No	No	No
2378	Karalda Nahera Bar	0	0	0	0	0	0	0	No	No	Yes	No	No	No	No	No
2379	Karalda Nimak Bar	0	1	1	3	0	0	0	No	No	Yes	Yes	No	Yes	Yes	No
2380	Karaldanij Karalda	0	0	0	2	0	0	0	No	No	Yes	No	No	Yes	Yes	No

Availability of toilet & others Yes / No				Communication and transport facilities (If amenities available code -Yes is given except for Village Pin Code ,If not available within the village , the distance range code viz; a for < 5 Kms, b for 5-10 Kms and c for 10+ kms of nearest place where facility is available is given).									
Community toilet including bath.	Community toilet excluding bath.	Rural sanitary mart or sanitary hardware outlet available near the village.	Community bio- gas or recycle of waste for productive use.	Post office(PO)	Sub post office (SPO)	Post & Telegraph office (P&TO)	Village Pin Code	Telephones (Land lines)	Public call office (PCO)	Mobile phone coverage	Name of Village	Serial Number	
47	48	49	50	51	52	53	54	55	56	57	2	1	
No	No	No	No	a	b	c	721452	Yes	b	Yes	Paschim Fatepur	2338	
No	No	No	No	a	a	c	721449	Yes	b	Yes	Barani	2339	
No	No	No	No	a	b	c	721444	Yes	c	Yes	Hatira	2340	
No	No	No	No	a	b	c	721452	Yes	c	Yes	Rampatra Bar	2341	
No	No	No	No	a	a	c	721452	Yes	c	Yes	Uttar Ektarpur	2342	
No	No	No	No	a	b	b	721422	Yes	b	Yes	Kharij Bar	2343	
No	No	No	No	a	c	c	721422	Yes	b	Yes	Khalsi Berya	2344	
No	No	No	No	Yes	b	b	721452	Yes	b	Yes	Dhandali Bar	2345	
No	Yes	No	No	Yes	b	c	721452	a	b	Yes	Bhaja Chauli	2346	
No	Yes	Yes	No	b	a	c	721452	a	b	Yes	Nilpura	2347	
No	No	No	No	c	c	c	721452	a	c	Yes	Raghunadanpur	2348	
No	No	No	No	c	c	c	721452	Yes	b	Yes	Tatka Bar	2349	
No	No	No	No	c	c	c	721449	b	c	Yes	Ku Kurmari	2350	
No	No	No	No	c	b	c	721444	a	b	Yes	Harigechhya	2351	
No	No	No	No	c	b	c	721444	a	c	Yes	Barabari	2352	
No	No	No	No	c	b	c	721449	a	b	Yes	Bara Naoai	2353	
No	No	No	No	a	b	c	721444	Yes	c	Yes	Olmaidai Bar	2354	
No	No	No	No	c	b	c	721444	Yes	b	Yes	Jethai Bari	2355	
No	Yes	No	No	Yes	b	c	721444	Yes	c	Yes	Sarpal	2356	
No	No	No	No	a	b	c	721444	Yes	b	Yes	Chhota Naoai	2357	
No	No	No	No	a	b	c	721444	Yes	c	Yes	Kancheshwar	2358	
No	Yes	No	No	a	b	c	721444	Yes	b	Yes	Sukunia	2359	
No	No	No	No	c	a	c	721444	Yes	b	Yes	Damua	2360	
No	No	No	No	Yes	a	c	721444	Yes	b	Yes	Panichiara	2361	
No	No	No	No	c	a	c	721444	a	b	Yes	Dakshin Kancheswar	2362	
No	No	No	No	a	a	c	721444	Yes	c	Yes	Kharipukuria	2363	
No	No	No	No	a	a	c	721449	Yes	c	Yes	Uttar Rania	2364	
No	No	No	No	c	Yes	c	721444	Yes	c	Yes	Kumirda	2365	
No	No	No	No	c	a	c	721449	Yes	b	Yes	Dhamai	2366	
No	No	No	No	c	b	c	721449	b	b	Yes	Tatkapur	2367	
No	No	No	No	c	a	a	721449	a	b	Yes	Haripur Ist Part	2368	
No	No	No	No	c	a	c	721449	Yes	c	Yes	Paschim Kamarda	2369	
No	No	No	No	c	a	c	721449	a	c	Yes	Siankabai	2370	
No	No	Yes	No	b	b	a	721449	a	c	Yes	Talda	2371	
No	No	No	No	c	b	c	721449	b	c	b	Dantiari	2372	
No	No	Yes	No	b	a	c	721452	Yes	b	Yes	Nilpura Baman Chak	2373	
No	No	Yes	No	b	a	c	721452	Yes	c	Yes	Palbhuni	2374	
No	Yes	Yes	No	c	a	c	721452	Yes	b	Yes	Canalblock	2375	
No	No	No	No	c	Yes	c	721449	a	c	a	Uttar Rampur	2376	
No	No	No	No	b	a	b	721449	a	b	a	Chandrikala Punja	2377	
No	No	No	No	b	a	b	721449	a	b	a	Karalda Nahera Bar	2378	
No	No	No	No	b	Yes	b	721449	Yes	b	Yes	Karalda Nimak Bar	2379	
No	No	No	No	c	a	c	721449	Yes	b	Yes	Karaldanij Karalda	2380	

Communication and transport facilities (If amenities available code -Yes is given except for Village Pin Code ,If not available within the village , the distance range code viz; a for < 5 Kms, b for 5-10 Kms and c for 10+ kms of nearest place where facility is available is given).													Village connected to highway (If amenities available code viz; a for < 5 Kms, b for 5-10 Kms and c for 10+ kms of nearest place where facility is available is given).			
Serial Number	Name of Village	Internet cafes/ Common service centre (CSC)	Private courier facility	Bus service (Public & Private)	Railway stations	Auto/Modified Autos	Taxis and Vans	Tractors	Cycle-pulled rickshaws(Manual & Machine driven)	Carts driven by animals	Sea /River ferry service	Connected to national highway(NH)	Connected to state highway(SH)	Connected to major district road (MDR)	Connected to others district road	Pucca roads
1	2	58	59	60	61	62	63	64	65	66	67	68	69	70	71	72
2338	Paschim Fatepur	b	b	b	c	b	b	b	Yes	c	c	c	b	b	b	b
2339	Barani	a	a	a	c	c	a	a	Yes	c	c	c	a	a	a	a
2340	Hatira	b	b	b	c	c	c	c	Yes	c	c	c	b	b	b	b
2341	Rampatra Bar	b	b	b	c	b	b	b	Yes	c	c	c	b	b	b	b
2342	Uttar Ektarpur	a	a	a	c	c	a	a	Yes	c	c	c	a	a	a	a
2343	Kharij Bar	c	b	a	c	b	a	c	Yes	c	c	c	b	a		a
2344	Khalsi Berya	b	c	b	c	b	a	b	Yes	c	c	c	b	b	b	b
2345	Dhandali Bar	c	c	b	c	b	b	c	Yes	c	c	c	b	a		a
2346	Bhaja Chauli	a	c	a	b	b	Yes	a	Yes	c	c	c	b	a	a	a
2347	Nilpura	Yes	c	b	c	c	Yes	Yes	Yes	c	c	c	b		Yes	Yes
2348	Raghunadanpur	c	c	a	c	c	a	c	Yes	c	c	c	b	a		a
2349	Tatka Bar	b	c	b	c	c	Yes	c	Yes	c	Yes	c	b	b		b
2350	Ku Kurmari	b	c	b	c	c	Yes	c	Yes	c	Yes	c	b	b		b
2351	Harigechhya	a	c	b	b	c	Yes	c	Yes	c	c	c	c	b	b	b
2352	Barabari	a	c	b	b	c	Yes	c	Yes	c	c	c	c	b	b	b
2353	Bara Naoai	a	c	b	b	c	Yes	c	Yes	c	c	c	c	b	b	b
2354	Olmaidal Bar	b	c	a	a	b	Yes	b	Yes	c	c	c	b	b	a	a
2355	Jethai Bari	a	c	b	b	c	a	c	Yes	c	c	c	c	b	a	b
2356	Sarpal	b	c	Yes	a	b	Yes	b	Yes	c	c	c	b	b	Yes	a
2357	Chhota Naoai	b	c	a	a	a	Yes	b	Yes	c	c	c	b	b	a	a
2358	Kancheshwar	b	c	Yes	a	Yes	Yes	a	Yes	c	c	c	a	a	Yes	Yes
2359	Sukunia	b	c	Yes	a	a	Yes	a	Yes	c	c	c	a	a	Yes	Yes
2360	Damua	a	c	a	a	c	Yes	c	Yes	c	c	c	c	a	a	a
2361	Panichiara	a	c	Yes	a	a	Yes	a	Yes	c	c	c	a	a	Yes	a
2362	Dakshin Kancheswar	a	c	a	a	c	Yes	c	Yes	c	c	c	c	a	a	a
2363	Kharipekuria	a	a	a	a	a	Yes	a	Yes	c	c	c	Yes	a	a	Yes
2364	Uttar Rania	a	c	a	a	a	Yes	a	Yes	c	c	c	a	a	a	a
2365	Kumirda	Yes	c	b	a	c	Yes	c	Yes	c	c	c	b	a	a	b
2366	Dhamai	a	c	a	a	c	a	a	Yes	c	c	c	a	a	a	a
2367	Tatkapur	b	c	b	b	b	b	c	Yes	c	c	c	a	b	b	a
2368	Haripur Ist Part	a	c	a	b	a	a	c	Yes	c	c	c	a	a	a	a
2369	Paschim Kamarda	b	c	a	b	c	a	a	Yes	c	c	c	a	a	a	a
2370	Siankabai	b	c	a	b	c	Yes	a	Yes	c	c	c	a	a	a	a
2371	Talda	a	a	a	b	b	Yes	a	Yes	c	c		b		Yes	Yes
2372	Dantiari	Yes	b	b	c	b	c	Yes	a	c	c	c	b	a		a
2373	Nilpura Baman Chak	Yes	c	b	a	Yes	Yes	Yes	Yes	c	c	c	b		Yes	Yes
2374	Palbhuni	Yes	c	a	a	Yes	Yes	Yes	Yes	c	c	c	b		Yes	Yes
2375	Canalblock	Yes	c	b	b	a	Yes	Yes	Yes	c	c	c	b		Yes	Yes
2376	Uttar Rampur	a	c	a	c	c	Yes	a	Yes	c	c	c	c	c	c	b
2377	Chandrikala Punja	a	c	a	c	c	Yes	c	Yes	c	c	c	c	b	c	a
2378	Karalda Nahera Bar	a	c	a	c	c	c	c	Yes	c	c	c	c	b	c	a
2379	Karalda Nimak Bar	a	c	a	b	c	Yes	a	Yes	c	c	c	b		Yes	a
2380	Karaldanij Karalda	a	c	a	b	a	Yes	a	Yes	c	c	c	a	a	a	a

ys,village roads, banks & credit societies
 :-Yes is given, If not available within the
 code viz; a for < 5 Kms, b for 5-10 Kms
 place where facility is available is given).

Availability of miscellaneous facilities (If amenities available code -Yes is given, If not
 available within the village , the distance range code viz; a for < 5 Kms, b for 5-10 Kms
 and c for 10+ kms of nearest place where facility is available is given).

73	74	75	76	77	78	79	80	81	82	83	84	85	86	87	Name of Village	Serial Number
Yes	b	c	Yes	b	c	c	Yes	a	c	a	b	c	Yes	Yes	Paschim Fatepur	2338
Yes	a	c	Yes	a	c	c	Yes	a	c	a	a	c	Yes	Yes	Barani	2339
Yes	b	c	Yes	b	c	c	Yes	Yes	c	a	a	c	Yes	Yes	Hatira	2340
Yes	b	c	Yes	b	c	c	Yes	a	c	a	a	c	Yes	Yes	Rampatra Bar	2341
Yes	a	c	Yes	a	c	c	Yes	a	c	a	a	c	Yes	Yes	Uttar Ektarpur	2342
Yes	a		Yes	a	c	c	Yes	Yes	c	Yes	Yes	c	a	Yes	Kharij Bar	2343
Yes	Yes		Yes	b	c	c	Yes	a	Yes	a	c	b	Yes	Yes	Khalsi Berya	2344
Yes	Yes		Yes	b	c	Yes	Yes	Yes	Yes	Yes	Yes	b	Yes	Yes	Dhandali Bar	2345
Yes			a	b	Yes	Yes	Yes	Yes	Yes	Yes	c	Yes	Yes	Yes	Bhaja Chauli	2346
Yes	c	c	c	b	b	Yes	Yes	Yes	c	Yes	a	Yes	Yes	Yes	Nilpura	2347
a		Yes	Yes	b	c	c	Yes	a	c	a	c	b	a	Yes	Raghunadanpur	2348
a		Yes	Yes	b	c	c	Yes	a	c	b	c	c	Yes	Yes	Tatka Bar	2349
a		Yes	Yes	b	c	c	Yes	a	c	b	c	c	Yes	Yes	Ku Kurmari	2350
Yes		Yes	Yes	b	b	b	Yes	a	Yes	a	b	c	Yes	Yes	Harigechhya	2351
Yes		Yes	Yes	b	b	b	Yes	a	c	Yes	b	c	a	Yes	Barabari	2352
Yes	b	Yes	Yes	b	b	b	Yes	a	c	a	b	c	Yes	Yes	Bara Naoai	2353
a	Yes		Yes	b	b	c	Yes	a	c	a	c	c	a	Yes	Olmaidal Bar	2354
Yes	b	Yes	Yes	b	b	Yes	Yes	a	c	Yes	b	b	Yes	Yes	Jethai Bari	2355
a	Yes	a	Yes	b	b	Yes	Yes	Yes	c	Yes	c	c	Yes	Yes	Sarpal	2356
a	Yes	a	Yes	b	b	c	Yes	a	c	a	c	c	a	Yes	Chhota Naoai	2357
Yes	Yes	a	Yes	a	a	c	Yes	a	c	a	c	c	Yes	Yes	Kancheshwar	2358
Yes	Yes	b	Yes	b	b	c	Yes	a	c	a	c	c	Yes	Yes	Sukunia	2359
Yes		a	Yes	a	a	c	Yes	a	c	a	a	a	Yes	Yes	Damua	2360
a	Yes	b	Yes	a	a	c	Yes	a	c	a	c	c	Yes	Yes	Panichiara	2361
Yes	a	a	Yes	a	a	c	Yes	a	c	a	a	a	Yes	Yes	Dakshin Kancheswar	2362
a	Yes	b	Yes	a	a	c	Yes	Yes	c	a	a	c	Yes	Yes	Khariipuria	2363
a	Yes	b	Yes	a	a	Yes	Yes	a	Yes	a	a	c	Yes	Yes	Uttar Rania	2364
a			Yes	Yes	a	Yes	Yes	Yes	c	Yes	Yes	Yes	Yes	Yes	Kumirda	2365
Yes	Yes	b	Yes	a	b	c	Yes	a	c	a	a	Yes	Yes	Yes	Dhamai	2366
Yes	a	c	Yes	b	b	c	Yes	b	c	a	c	Yes	Yes	Yes	Tatkapur	2367
Yes	a	c	Yes	a	b	c	b	b	c	a	c	a	a	Yes	Haripur Ist Part	2368
Yes	Yes	b	Yes	a	b	Yes	Yes	a	c	a	a	Yes	Yes	Yes	Paschim Kamarda	2369
Yes	Yes	b	Yes	a	b	c	Yes	a	c	a	b	a	a	Yes	Siankabai	2370
Yes	Yes	c	Yes	Yes	Yes	c	Yes	Yes	c	a	a	Yes	a	Yes	Talda	2371
a			Yes	a	c	c	Yes	a	c	a	c	b	a	Yes	Dantiari	2372
Yes	c	c	c	b	b	c	a	a	c	a	a	a	Yes	Yes	Nilpura Baman Chak	2373
Yes	c	c	c	b	b	Yes	Yes	Yes	c	a	a	Yes	Yes	Yes	Palbhuni	2374
Yes	Yes	a	Yes	c	c	Yes	Yes	Yes	c	Yes	Yes	Yes	Yes	Yes	Canalblock	2375
Yes	Yes	a		b	c	c	Yes	a	c	a	c	c	Yes	Yes	Uttar Rampur	2376
Yes	Yes	c	c	b	c	c	Yes	a	c	a	a	c	Yes	Yes	Chandrikala Punja	2377
Yes	Yes			b	c	Yes	Yes	a	c	a	c	c	Yes	Yes	Karalda Nahera Bar	2378
Yes	a	c	c	a	b	Yes	Yes	Yes	c	a	a	Yes	Yes	Yes	Karalda Nimak Bar	2379
Yes	Yes	a	Yes	a	b	c	Yes	a	c	a	a	a	Yes	Yes	Karaldanij Karalda	2380

Availability of miscellaneous facilities (If amenities available code -Yes is given, If not available within the village , the distance range code viz; a for < 5 Kms, b for 5-10 Kms and c for 10+ kms of nearest place where facility is available is given).												Availability of electricity (Yes/No)			
Serial Number	Name of Village	ASHA (Accredited Social Health Activist)	Community centre with/without TV	Sports Field,	Sports Club / Recreation Centre	Cinema / Video Hall	Public Library	Public Reading Room	Newspaper Supply	Assembly Polling station	Birth & Death Registration Office	Power Supply for Domestic Use (ED)	Power Supply for Agricultural Use (EAG)	Power Supply for Commercial Use (EC)	Power Supply for All Uses (EA)
1	2	88	89	90	91	92	93	94	95	96	97	98	99	100	101
2338	Paschim Fatepur	Yes	c	Yes	Yes	b	b	c	Yes	Yes	a	Yes	No	Yes	No
2339	Barani	Yes	c	a	a	a	a	a	Yes	Yes	a	Yes	No	No	No
2340	Hatira	c	a	a	c	a	c	Yes	Yes	Yes	a	Yes	No	No	No
2341	Rampatra Bar	Yes	c	a	a	b	c	c	Yes	a	a	Yes	No	No	No
2342	Uttar Ektarpur	Yes	c	a	Yes	a	a	c	Yes	Yes	a	Yes	No	Yes	No
2343	Kharij Bar	Yes	c	a	b	b	a	b	Yes	a	a	Yes	No	No	No
2344	Khalsi Berya	Yes	Yes	Yes	Yes	Yes	Yes	Yes	Yes	Yes	b	Yes	Yes	No	No
2345	Dhandali Bar	Yes	Yes	Yes	Yes	Yes	Yes	Yes	Yes	Yes	b	Yes	Yes	Yes	Yes
2346	Bhaja Chauli	Yes	c	Yes	c	c	b	c	Yes	Yes	Yes	Yes	Yes	Yes	Yes
2347	Nilpura	c	c	c	c	c	c	c	Yes	Yes	b	Yes	Yes	Yes	Yes
2348	Raghunadanpur	Yes	c	Yes	a	c	c	c	Yes	Yes	a	Yes	No	No	No
2349	Tatka Bar	Yes	c	b	b	c	c	c	Yes	a	b	Yes	No	No	No
2350	Ku Kurmari	Yes	c	b	b	c	c	c	Yes	Yes	Yes	Yes	No	No	No
2351	Harigechhya	Yes	c	Yes	Yes	c	a	a	Yes	Yes	b	Yes	No	No	No
2352	Barabari	Yes	c	Yes	Yes	c	a	Yes	Yes	a	b	Yes	No	No	No
2353	Bara Naoai	Yes	c	Yes	Yes	c	Yes	a	Yes	Yes	b	Yes	No	No	No
2354	Olmaidal Bar	a	b	a	Yes	c	a	a	Yes	Yes	a	Yes	Yes	Yes	Yes
2355	Jethai Bari	Yes	c	Yes	Yes	c	a	a	Yes	Yes	a	Yes	Yes	Yes	Yes
2356	Sarpal	Yes	Yes	Yes	Yes	c	Yes	Yes	Yes	Yes	a	Yes	Yes	Yes	Yes
2357	Chhota Naoai	a	c	a	Yes	c	a	a	Yes	a	a	Yes	Yes	Yes	Yes
2358	Kancheshwar	Yes	c	a	Yes	c	a	a	Yes	Yes	a	Yes	Yes	Yes	Yes
2359	Sukunia	Yes	c	Yes	Yes	c	a	a	Yes	Yes	a	Yes	Yes	Yes	Yes
2360	Damua	Yes	c	Yes	Yes	c	a	a	Yes	a	a	Yes	Yes	No	No
2361	Panichiara	Yes	c	Yes	Yes	c	Yes	Yes	Yes	Yes	a	Yes	Yes	Yes	Yes
2362	Dakshin Kancheswar	Yes	c	a	Yes	c	a	a	Yes	Yes	Yes	Yes	Yes	No	No
2363	Kharipekuria	Yes	a	Yes	Yes	c	a	c	Yes	Yes	Yes	Yes	Yes	Yes	Yes
2364	Uttar Rania	Yes	a	Yes	Yes	c	a	c	Yes	Yes	Yes	Yes	Yes	Yes	Yes
2365	Kumirda	Yes	c	Yes	Yes	c	Yes	Yes	Yes	Yes	Yes	Yes	Yes	Yes	Yes
2366	Dhamai	Yes	a	c	c	c	b	b	Yes	Yes	a	Yes	Yes	Yes	Yes
2367	Tatkapur	Yes	Yes	c	c	c	c	c	Yes	Yes	a	Yes	Yes	Yes	Yes
2368	Haripur Ist Part	Yes	Yes	c	c	c	b	b	Yes	a	a	Yes	No	No	No
2369	Paschim Kamarda	Yes	a	c	c	c	b	b	Yes	Yes	a	Yes	Yes	Yes	Yes
2370	Siankabai	Yes	a	c	c	c	b	b	Yes	a	a	Yes	Yes	Yes	Yes
2371	Talda	a	c	c	c	c	c	c	c	c	c	Yes	Yes	Yes	Yes
2372	Dantiari	Yes	c	a	c	c	c	c	a	a	b	Yes	No	No	No
2373	Nilpura Baman Chak	c	c	c	c	c	c	c	Yes	a	b	Yes	No	No	No
2374	Palbhuni	Yes	c	c	c	c	c	c	Yes	a	b	Yes	Yes	Yes	Yes
2375	Canalblock	Yes	c	c	c	a	c	c	Yes	a	b	Yes	No	No	No
2376	Uttar Rampur	a	c	a	c	c	b	b	b	b	b	Yes	No	No	No
2377	Chandrikala Punja	Yes	c	c	c	c	b	b	b	a	a	Yes	No	No	No
2378	Karalda Nahera Bar	Yes	Yes	c	c	c	b	b	b	a	a	Yes	No	No	No
2379	Karalda Nimak Bar	a	c	c	c	c	c	c	Yes	Yes	a	Yes	Yes	Yes	Yes
2380	Karaldanij Karalda	a	a	a	c	c	a	a	Yes	a	a	Yes	No	Yes	No

Nearest Town		Land Use							
		Area under different types of land use (in hectares rounded up to one decimal place)							
Name	Distance range code i.e. a for < 5 Kms, b for 5-10 Kms and c for 10+ kms .	Forests	Area under Non-agricultural Uses	Barren and Un-cultivable land	Permanent Pastures and Other Grazing Lands	Land Under Miscellaneous Tree Crops etc.	Culturable Waste Land	Name of Village	Serial Number
102	103	104	105	106	107	108	109	2	1
CONTAI	c	0	4	0	0	0	0	Paschim Fatepur	2338
CONTAI	c	0	1.5	0	0	0	0	Barani	2339
CONTAI	c	0	11.7	0	0	0	0	Hatira	2340
CONTAI	c	0	3	0	0	0	0	Rampatra Bar	2341
CONTAI	c	0	5	0	0	0	0	Uttar Ektarpur	2342
CONTAI	c	0	5	0	0	0	0	Kharij Bar	2343
CONTAI	c	0	5.6	0	0	0	0	Khalsi Berya	2344
CONTAI	c	10.5	40	0	0	0	0	Dhandali Bar	2345
CONTAI	c	0	25.4	0	0	0	0	Bhaja Chauli	2346
CONTAI	c	0	12.8	0	0	0	0	Nilpura	2347
CONTAI	c	0	6.5	0	0	0	0	Raghunadanpur	2348
CONTAI	c	0	5	0	0	0	0	Tatka Bar	2349
CONTAI	c	0	8	0	0	0	0	Ku Kurmari	2350
CONTAI	c	0	9	0	0	0	0	Harigechhya	2351
CONTAI	c	0	12.5	0	0	0	0	Barabari	2352
CONTAI	c	0	9.5	0	0	0	0	Bara Naoai	2353
CONTAI	c	0	2.8	0	0	0	0	Olmaidal Bar	2354
CONTAI	c	0	18.9	0	0	0	0	Jethai Bari	2355
CONTAI	c	0	15	0	0	0	0	Sarpal	2356
CONTAI	c	0	4.3	0	0	0	0	Chhota Naoai	2357
CONTAI	c	0	10.5	0	0	0	0	Kancheshwar	2358
CONTAI	c	0	41.6	0	0	0	0	Sukunia	2359
CONTAI	c	0	6.1	0	0	0	0	Damua	2360
CONTAI	c	0	32	0	0	0	28.3	Panichiara	2361
CONTAI	c	0	8.8	0	0	0	0	Dakshin Kancheswar	2362
CONTAI	c	0	22.5	0	0	0	0	Khariipururia	2363
CONTAI	c	0	10	0	0	0	0	Uttar Rania	2364
CONTAI	c	0	10	0	0	0	0	Kumirda	2365
CONTAI	c	0	9.5	0	0	0	0	Dhamai	2366
CONTAI	c	0	7.8	0	0	0	0	Tatkapur	2367
CONTAI	c	0	8.5	0	0	0	0	Haripur Ist Part	2368
CONTAI	c	0	5.8	0	0	0	0	Paschim Kamarda	2369
CONTAI	c	0	5.6	0	0	0	0	Siankabai	2370
CONTAI	c	0	15.6	0	0	0	0	Talda	2371
CONTAI	c	0	3.6	0	0	0	0	Dantiari	2372
CONTAI	c	0	3.9	0	0	0	0	Nilpura Baman Chak	2373
CONTAI	c	0	3.7	0	0	0	0	Palbhuni	2374
CONTAI	c	0	4.9	0	0	0	0	Canalblock	2375
CONTAI	c	0	4.5	0	0	0	0	Uttar Rampur	2376
CONTAI	c	0	7.4	0	0	0	0	Chandrikala Punja	2377
CONTAI	c	0	9.8	0	0	0	0	Karalda Nahera Bar	2378
CONTAI	c	0	39.1	0	0	0	0	Karalda Nimak Bar	2379
CONTAI	c	0	6.5	0	0	0	0	Karaldanj Karalda	2380

Land Use												
Area under different types of land use (in hectares rounded up to one decimal place)							Area irrigated by source (in hectare).					
Serial Number	Name of Village	Fallow lands other than current fallows	Current Fallows	Net Area Sown	Total Irrigated Land Area	Total Un-irrigated Land Area	Canals (C)	Wells/Tube-wells(W/TW)	Tanks/Lakes(T/L)	Water Falls(WF)	Others(O)	
1	2	110	111	112	113	114	115	116	117	118	119	
2338	Paschim Fatepur	0	0	59.5	15	44.5	3.8	11.2	0	0	0	
2339	Barani	0	0	39.7	14.3	25.4	2.2	12.1	0	0	0	
2340	Hatira	0	0	87	17	70	0	17	0	0	0	
2341	Rampatra Bar	0	0	65	31.4	33.6	0	31.4	0	0	0	
2342	Uttar Ektarpur	0	0	91.2	35.7	55.5	25.1	10.6	0	0	0	
2343	Kharij Bar	0	0	50.3	26.5	23.8	0	26.5	0	0	0	
2344	Khalsi Berya	0	0	88.4	43.9	44.4	20	23.9	0	0	0	
2345	Dhandali Bar	0	0	353.8	230.5	123.3	100	130.5	0	0	0	
2346	Bhaja Chauli	0	0	237	87	150	0	87	0	0	0	
2347	Nilpura	0	0	40	2.9	37.1	2.9	0	0	0	0	
2348	Raghunadanpur	0	0	73.1	22	51.1	5.5	16.5	0	0	0	
2349	Tatka Bar	0	0	50.8	6.5	44.4	0	6.5	0	0	0	
2350	Ku Kurmari	0	0	28.3	7	21.3	4.5	2.5	0	0	0	
2351	Harigechhya	0	0	68.9	2.5	66.4	0	2.5	0	0	0	
2352	Barabari	0	0	127.8	9.5	118.3	0	9.5	0	0	0	
2353	Bara Naoai	0	0	92	12	80	12	0	0	0	0	
2354	Olmoidal Bar	0	0	80.9	15	65.9	7	8	0	0	0	
2355	Jethai Bari	0	0	154.3	37.5	116.8	20	17.5	0	0	0	
2356	Sarpal	0	0	195	25	170	10	15	0	0	0	
2357	Chhota Naoai	0	0	34	8.5	25.5	3	5.5	0	0	0	
2358	Kancheshwar	0	0	55.2	8	47.2	0	8	0	0	0	
2359	Sukunia	0	0	302.4	21	281.4	0	21	0	0	0	
2360	Damua	0	0	27.2	2.2	25	0	2.2	0	0	0	
2361	Panichiara	0	0	261.4	20	241.4	0	20	0	0	0	
2362	Dakshin Kancheswar	0	0	64.6	4.5	60.2	0	4.5	0	0	0	
2363	Khari pukuria	0	0	252.3	6.5	245.8	0	6.5	0	0	0	
2364	Uttar Rania	0	0	114.1	3	111.1	0	3	0	0	0	
2365	Kumirda	0	0	280.2	17.2	263	0	17.2	0	0	0	
2366	Dhamai	0	0	85.5	21.7	63.8	0	21.7	0	0	0	
2367	Tatkapur	0	0	80.9	7.8	73.1	0	7.8	0	0	0	
2368	Haripur Ist Part	0	0	59.8	3.3	56.5	0	3.3	0	0	0	
2369	Paschim Kamarda	0	0	114.2	33	81.2	0	33	0	0	0	
2370	Siankabai	0	0	40	10.4	29.6	0	10.4	0	0	0	
2371	Talda	0	0	110.7	7.8	102.8	0	7.8	0	0	0	
2372	Dantiari	0	0	9.8	1.5	8.3	0	1.5	0	0	0	
2373	Nilpura Baman Chak	0	0	19.8	2	17.8	0	2	0	0	0	
2374	Palbhuni	0	0	116.1	6	110.1	0	6	0	0	0	
2375	Canalblock	0	0	34	5.8	28.2	3.8	2	0	0	0	
2376	Uttar Rampur	0	0	42	33.5	8.5	6	27.5	0	0	0	
2377	Chandrikala Punja	0	0	36	11	25	5	6	0	0	0	
2378	Karalda Nahera Bar	0	0	61	17	44	5	12	0	0	0	
2379	Karalda Nimak Bar	0	0	161.4	21	140.4	0	21	0	0	0	
2380	Karaldanij Karalda	0	0	24.9	3.2	21.6	0	3.2	0	0	0	

Name of three most important commodities manufactured			Name of Village	Serial Number
First	Second	Third		
120	121	122	2	1

Tiles

Bricks

Cloth

Paschim Fatepur	2338
Barani	2339
Hatira	2340
Rampatra Bar	2341
Uttar Ektarpur	2342
Kharij Bar	2343
Khalsi Berya	2344
Dhandali Bar	2345
Bhaja Chauli	2346
Nilpura	2347
Raghunadanpur	2348
Tatka Bar	2349
Ku Kurmari	2350
Harigechhya	2351
Barabari	2352
Bara Naoai	2353
Olmaidai Bar	2354
Jethai Bari	2355
Sarpal	2356
Chhota Naoai	2357
Kancheshwar	2358
Sukunia	2359
Damua	2360
Panichiara	2361
Dakshin Kancheswar	2362
Khari pukuria	2363
Uttar Rania	2364
Kumirda	2365
Dhamai	2366
Tatkapur	2367
Haripur Ist Part	2368
Paschim Kamarda	2369
Siankabai	2370
Talda	2371
Dantiari	2372
Nilpura Baman Chak	2373
Palbhuni	2374
Canalblock	2375
Uttar Rampur	2376
Chandrikala Punja	2377
Karalda Nahera Bar	2378
Karalda Nimak Bar	2379
Karaldanij Karalda	2380

Census of India 2011
Amenities and Land use

Serial Number	Name of Village	Location code no.	Total area of the village (in hectares rounded up to one decimal place)	Total population (2011 census)	Number of households (2011 census)	Number of educational amenities available in village, the distance range code viz; a for 0-5 kms, b for 5-10 kms, c for 10+ kms of nearest place where facility is available							
						Pre-Primary school (PP)	Primary school (P)	Middle school (M)	Secondary School (S)	Senior Secondary school (SS)	Degree college of arts, science & commerce (ASC)	Engineering college(EC)	Medical college (MC)
1	2	3	4	5	6	7	8	9	10	11	12	13	14
2381	Karaldasahapur Bar	346515	18.7	28	8	a	a	a	a	a	c	c	c
2382	Karalda Sapai Bar	346516	9.1	55	12	a	a	a	a	a	c	b	c
2383	Sapai	346517	33.6	821	173	3	3	1	1	1	b	c	a
2384	Maisadangar	346518	25	111	27	a	a	a	a	a	b	c	c
2385	Sonakandi	346519	79.8	509	95	1	1	1	b	b	b	c	c
2386	Bhadua	346520	87	142	32	a	a	a	a	a	c	c	c
2387	Ranichak	346521	26.7	297	67	1	1	a	a	a	a	c	c
2388	Mashagan	346522	53.8	1266	297	1	1	a	a	a	c	c	c
2389	Uttar Raktia	346523	50.9	304	67	2	1	a	a	a	b	c	c
2390	Olma	346524	37.4	385	90	1	1	a	a	a	a	c	c
2391	Jukibheri	346525	173.6	1016	232	2	2	1	1	b	b	c	c
2392	Raniora	346526	80.1	848	178	1	1	a	a	a	b	c	c
2393	Dakshinpithulia	346527	70.5	1144	238	2	1	a	a	b	b	a	c
2394	Uttar Pithulia	346528	100.6	788	166	1	1	a	a	a	b	c	c
2395	Uttar Ramchandrapur	346529	75.4	598	114	1	1	a	a	a	b	c	c
2396	Kanrgan	346530	84.1	407	68	2	2	a	a	a	c	c	c
2397	Bhekutia	346531	15.9	270	54	1	1	a	a	b	b	c	c
2398	Alampur	346532	71.4	561	109	1	1	b	a	b	c	c	c
2399	Serpur	346533	53.7	423	88	1	1	b	a	b	c	c	c
2400	Khalbanamalipur	346534	18.7	297	44	1	1	a	a	a	b	c	c
2401	Kushumpur	346535	103.7	843	181	1	1	b	a	a	c	c	c
2402	Dhaurya Bar	346536	98.6	1086	238	2	2	a	a	a	b	c	c
2403	Haibatpur	346537	76.3	589	120	1	1	b	a	a	b	c	c
2404	Purba Fatepur	346538	82.5	780	164	2	1	b	b	a	b	c	c
2405	Jalalpur	346539	59.4	434	97	1	1	a	a	a	b	c	c
2406	Rasulpur	346540	63	561	126	1	1	b	a	a	a	c	c
2407	Bahitkunda	346541	157.1	1437	293	3	2	1	1	1	b	c	c
2408	Katigan	346542	15.9	144	35	1	1	a	b	a	b	c	c
2409	Durmut	346543	264.6	3217	717	4	3	1	a	a	a		
2410	Bilashpur	346544	47.8	863	197	1	1	a	a	b	b	c	c
2411	Kashmili	346545	45.2	526	113	1	1	1	a	a	a	c	c
2412	Benamuri	346546	109.9	1048	217	2	2	a	a	a	a	c	c
2413	Nauri Chak	346547	10.5	25	6	a	a	a	a	a	a	c	c
2414	Sherpur Tarasia Bar	346548	9.1	36	8	a	a	a	a	a	a		
2415	Sher Pur Bamun Bar	346549	11.6	323	84	1	1	a	a	a	a		
2416	Chandbaria	346550	23.9	529	115	1	1	1	1	a	a		
2417	Guagechhia	346551	22.6	179	43	1	1	a	b	b	b	c	c
2418	Baruna Berya	346552	25.1	173	38	2	2	a	a	a	a		
2419	Beutalia	346553	151	3634	700	3	3	a	a	a	a	c	
2420	Nayapara	346554	10.6	243	49	b	a	a	a		b		
2421	Belda	346555	81.9	638	131	1	1	1	a	a	a		
2422	Bagha Danri	346556	87.9	899	177	1	1	a	a	a	b		
2423	Bhutgerya	346557	68.4	389	79	1	1	a	a	a	b		

- Village Directory

(As in 2009)

le. (If not available within the < 5 Kms, b for 5-10 Kms and c cility is available is given).					Number of Medical Amenities available. (If not available within the village , the distance range code viz; a for < 5 Kms, b for 5-10 Kms and c for 10+ kms of nearest place where facility is available is given).													
15	16	17	18	19	20	21	22	23	24	25	26	27	28	29	30	31	Name of Village	Serial Number
c	c	a	c	c		b	a	a	a	c	a	a	c	c	c	a	Karaldasahapur Bar	2381
c	c	a	c	c		b	a	a	a	c	a	a	c	c	c	a	Karalda Sapai Bar	2382
b	b	a	b	b		a	a	1	b	b	b	b	a	b	b	b	Sapai	2383
b	b	a	b	b		a	a	c	b	b	b	b	a	b	b	b	Maisadangar	2384
b	c	b	b	b		b	b	a	b	b	b	b	a	b	b	b	Sonakandi	2385
c	c	b	c			c	c	a	a	a	c	c	a	c	a	a	Bhadua	2386
b	c	a	b	b		a	b	a	b	b	b	b	a	c	c	b	Ranichak	2387
c	c	b	c			c	c	1	b	b	c	c	a	c	b	b	Mashagan	2388
b	b	b		b		b	b	1	a	b	b	b	b	c	b	b	Uttar Raktia	2389
c	b	a	a			a	c	a	a	a	a	a	a	a	a	a	Olma	2390
c	b					b	b	a	a	a	b	b	a	b	a	a	Jukibheri	2391
	b	b	b	b		b	a	a	b	b	b	b	b	b	b	b	Raniora	2392
b	c	b	b	b		b	b	a	b	a	b	b	a	b	b	b	Dakshinpithulia	2393
b	b	a	b	b		2	b	a	c	b	b	b	b	b	b	b	Uttar Pithulia	2394
b	b	a	b	b		a	a	c	b	b	b	b	a	b	b	b	Uttar Ramchandrapur	2395
b	b	a	b	b		a	a	b	b	b	b	b	a	a	b	b	Kanrgan	2396
b	c	b	b	b		b	b	b	b	b	b	b	b	b	b	b	Bhekutia	2397
c	c	b	c	c		c	c	a	c	c	c	c	a	c	c	a	Alampur	2398
c	c	b	c	c		c	c	a	a	c	c	c	a	c	c	a	Serpur	2399
b	b	a	b	b		a	a	b	b	b	b	b	b	b	b	b	Khalbanamalipur	2400
c	c	a	c	c		c	c		c	c	c	c	c	b	c	c	Kushumpur	2401
c	c	a	b	c		b	a	a	b	b	a	a	a	b	b	a	Dhaurya Bar	2402
b	b	a	b	b		b	b	a	a	b	b	b	a	a	b	b	Haibatpur	2403
b	c	a	b	b		b	b	a	a	b	b	b	a	b	b	a	Purba Fatepur	2404
b	c	a	b	b		b	b	a	b	b	b	b	b	b	b	b	Jalalpur	2405
a	b	a	a	a		a	a	1	1	a	a	a	a	b	a	a	Rasulpur	2406
b	c	1	b	b		b	b	1		b	b	b	b	b	b	b	Bahitkunda	2407
b	b	a	b	b		b	b	a	b	b	b	b	b	b	b	b	Katigan	2408
a	b	a	a	a		a		1	a	a	b	a	a	a			Durmut	2409
c	b	b	b			b	c	1	1	1	b	b	b	b	1	1	Bilashpur	2410
c	a	a	a			b	c	a	a	a	a	a	a	a	a	a	Kashmili	2411
c	b	a	a	a		a	c	a	a	a	a	a	a	a	a	a	Benamuri	2412
c	a	a	a			a	c	a	a	a	a	a	a	a	a	a	Nauri Chak	2413
a	b	a	a	a		b	a	a	a	a	a	a	a	a		a	Sherpur Tarasia Bar	2414
a	b	a	a	a		b	a	a	a	a	a	a	a	a		a	Sher Pur Bamun Bar	2415
a	b	a	a	a		b	a	a	a	a	a	a	a	a		a	Chandbaria	2416
a	b	b	a	a		b	b	a	a	a	a	a	a	a		a	Guagechhia	2417
a	b	a	a	a		b	a	a	a	a	a	a	a	a		a	Baruna Berya	2418
a	b	a	a	a		a	a	a	a	b	a	a	a				Beutalia	2419
b	b	b	b	b		a	b	a	a	b	b	b	b	b	b	b	Nayapara	2420
a	b	a	a	a		b	b	1	b	b	b	b	b	b	b	b	Belda	2421
b	c	b	b	b		b	b	b	b	b	b	b	b	b	b	b	Bagha Danri	2422
b	b	b		b		b	b	a	b	b	a	b	b	b	b	b	Bhutgerya	2423

Serial Number	Name of Village	Number of Non-Government Medical Amenities available.							Availability of drinking water - Yes / No							
		Charitable non Govt. hospital/Nursing home.	Medical practitioner with MBBS Degree	Medical practitioner with other degree	Medical practitioner with no degree	Traditional practitioner and faith healer	Medicine Shop	Others	Tap water (Treated/Untreated)	Well water (Covered / Uncovered well)	Hand Pump	Tube wells / Bore well	Spring	River / Canal	Tank / Pond / Lake	Others
1	2	32	33	34	35	36	37	38	39	40	41	42	43	44	45	46
2381	Karaldasahapur Bar	0	0	0	0	0	0	0	No	No	No	No	No	No	Yes	No
2382	Karalda Sapai Bar	0	0	0	0	0	0	0	No	No	No	No	No	Yes	Yes	No
2383	Sapai	0	0	0	0	0	0	0	No	No	Yes	No	No	No	No	No
2384	Maisadangar	0	0	0	0	0	0	0	No	No	No	No	No	No	No	No
2385	Sonakandi	0	0	0	0	0	0	0	No	No	No	No	No	No	Yes	No
2386	Bhadua	0	0	0	0	0	0	0	No	No	Yes	No	No	No	No	No
2387	Ranichak	0	0	0	0	0	0	0	Yes	No	Yes	No	No	No	No	No
2388	Mashagan	0	0	0	0	0	0	0	Yes	No	Yes	No	No	No	No	No
2389	Uttar Raktia	0	0	2	2	0	1	0	Yes	No	Yes	No	No	No	No	No
2390	Olma	0	0	0	0	0	0	0	Yes	No	No	No	No	No	No	No
2391	Jukibheri	0	0	0	0	0	0	0	Yes	No	No	No	No	No	No	No
2392	Raniora	0	0	0	0	0	0	0	Yes	No	Yes	No	No	Yes	No	No
2393	Dakshinpithulia	0	0	0	0	0	0	0	Yes	No	No	No	No	No	No	No
2394	Uttar Pithulia	0	0	0	0	0	0	0	No	No	Yes	No	No	Yes	Yes	No
2395	Uttar Ramchandrapur	0	0	0	0	0	0	0	Yes	No	No	No	No	No	No	No
2396	Kanrgan	0	0	0	0	0	0	0	Yes	No	No	No	No	No	Yes	No
2397	Bhekutia	0	0	0	0	0	0	0	Yes	No	No	No	No	Yes	Yes	No
2398	Alampur	0	0	0	1	0	0	0	Yes	No	No	No	No	No	Yes	No
2399	Serpur	0	0	0	0	0	0	0	No	No	No	No	No	No	Yes	No
2400	Khalbanamalipur	0	0	0	0	0	0	0	Yes	No	No	No	No	No	No	No
2401	Kushumpur	0	0	0	0	0	0	0	Yes	No	No	No	No	No	Yes	No
2402	Dhaurya Bar	0	0	0	0	0	0	0	No	No	Yes	No	No	No	Yes	No
2403	Haibatpur	0	0	0	0	0	0	0	No	No	No	No	No	No	Yes	No
2404	Purba Fatepur	0	0	0	1	0	0	0	Yes	No	No	No	No	No	Yes	No
2405	Jalalpur	0	0	0	0	0	0	0	Yes	No	No	No	No	No	Yes	No
2406	Rasulpur	0	0	0	1	0	0	0	Yes	No	No	No	No	No	Yes	No
2407	Bahitkunda	0	0	0	1	0	0	0	Yes	No	No	No	No	No	Yes	No
2408	Katigan	0	0	0	0	0	0	0	Yes	No	No	No	No	No	Yes	No
2409	Durmut	0	0	0	0	0	0	0	No	No	No	Yes	No	No	No	No
2410	Bilashpur	0	0	0	0	0	0	0	Yes	No	No	No	No	No	No	No
2411	Kashmili	0	0	0	0	0	0	0	Yes	No	No	No	No	No	No	No
2412	Benamuri	0	0	0	0	0	0	0	Yes	No	No	No	No	No	No	No
2413	Nauri Chak	0	0	0	0	0	0	0	No	No	No	No	No	No	No	No
2414	Sherpur Tarasia Bar	0	0	0	0	0	0	0	Yes	No	No	No	No	No	No	No
2415	Sher Pur Bamun Bar	0	0	0	0	0	0	0	Yes	No	No	No	No	No	No	No
2416	Chandbaria	0	0	0	0	0	0	0	Yes	No	No	No	No	No	No	No
2417	Guagechhia	0	0	0	0	0	0	0	Yes	No	No	No	No	No	No	No
2418	Baruna Berya	0	0	0	0	0	0	0	Yes	No	No	No	No	No	No	No
2419	Beutalia	0	0	0	0	0	0	0	Yes	No	No	No	No	No	No	No
2420	Nayapara	0	0	0	0	0	0	0	Yes	No	No	No	No	No	No	No
2421	Belda	0	0	0	0	0	0	0	Yes	No	No	No	No	No	No	No
2422	Bagha Danri	0	0	0	0	0	0	0	Yes	No	No	No	No	No	No	No
2423	Bhutgerya	0	0	0	0	0	0	0	Yes	No	No	No	No	No	No	No

Availability of toilet & others Yes / No				Communication and transport facilities (If amenities available code -Yes is given except for Village Pin Code ,If not available within the village , the distance range code viz; a for < 5 Kms, b for 5-10 Kms and c for 10+ kms of nearest place where facility is available is given).									
Community toilet including bath.	Community toilet excluding bath.	Rural sanitary mart or sanitary hardware outlet available near the village.	Community bio- gas or recycle of waste for productive use.	Post office(PO)	Sub post office (SPO)	Post & Telegraph office (P&TO)	Village Pin Code	Telephones (Land lines)	Public call office (PCO)	Mobile phone coverage	Name of Village	Serial Number	
47	48	49	50	51	52	53	54	55	56	57	2	1	
No	No	No	No	c	a	c	721449	a	c	Yes	Karaldasahapur Bar	2381	
No	No	No	No	c	a	c	721449	a	c	Yes	Karalda Sapai Bar	2382	
No	No	No	No	a	a	b	721449	a	c	Yes	Sapai	2383	
No	No	No	No	a	a	b	721449	a	b	Yes	Maisadangar	2384	
No	No	No	No	a	a	b	721449	b	b	Yes	Sonakandi	2385	
No	No	No	No	c	b	c	721449	a	c	a	Bhadua	2386	
No	No	No	No	a	a	b	721452	a	c	Yes	Ranichak	2387	
No	Yes	No	No	c	a	c	721452	b	c	b	Mashagan	2388	
No	No	No	No	a	b	b	721452	b	b	Yes	Uttar Raktia	2389	
No	No	No	No	a	a	a	721449	a	c	a	Olma	2390	
No	No	No	No	b	a	b	721401	a	b	a	Jukibheri	2391	
No	No	No	No	a	a	b	721401	a	c	Yes	Raniora	2392	
No	No	No	No	b	a	b	721452	a	b	Yes	Dakshinpithulia	2393	
No	No	No	No	b	a	b	721452	a	b	Yes	Uttar Pithulia	2394	
No	No	No	No	b	a	b	721449	a	b	Yes	Uttar Ramchandrapur	2395	
No	No	No	No	a	a	b	721401	a	b	Yes	Kanrgan	2396	
No	No	No	No	b	b	b	721401	b	c	Yes	Bhekutia	2397	
No	No	No	No	c	a	c	721401	c	c	Yes	Alampur	2398	
No	No	No	No	c	a	c	721401	c	b	Yes	Serpur	2399	
No	No	No	No	a	a	b	721401	a	b	Yes	Khalbanamalipur	2400	
No	No	No	No	c	b	c	721401	c	b	Yes	Kushumpur	2401	
No	No	No	No	b	a	b	721449	a	b	Yes	Dhaurya Bar	2402	
No	No	No	No	b	a	b	721401	a	c	Yes	Haibatpur	2403	
No	No	No	No	b	a	b	721449	b	b	Yes	Purba Fatepur	2404	
No	No	No	No	b	a	b	721401	b	c	Yes	Jalalpur	2405	
No	No	No	No	a	a	a	721401	a	b	Yes	Rasulpur	2406	
No	No	No	No	b	Yes	b	721401	b	c	Yes	Bahitkunda	2407	
No	No	No	No	b	a	b	721401	b	b	Yes	Katigan	2408	
No	Yes	No	No	a	Yes	a	721401	b	b	Yes	Durmut	2409	
No	Yes	No	No	b	a	b	721401	Yes	c	b	Bilashpur	2410	
No	No	No	No	a	a	a	721422	a	b	a	Kashmili	2411	
No	No	No	No	a	a	a	721449	a	c	a	Benamuri	2412	
No	No	No	No	a	a	a	721449	a	b	a	Nauri Chak	2413	
No	No	No	No	a	a	a	721449	Yes	c	Yes	Sherpur Tarasia Bar	2414	
No	No	No	No	a	a	a	721449	a	b	Yes	Sher Pur Bamun Bar	2415	
No	No	No	No	a	a	a	721401	a	b	Yes	Chandbaria	2416	
No	No	No	No	a	a	a	721449	Yes	b	Yes	Guagechhia	2417	
No	No	No	No	a	a	a	721449	Yes	b	Yes	Baruna Berya	2418	
No	Yes	No	No	a	a	a	721401	Yes	c	Yes	Beutalia	2419	
No	Yes	No	No	a	Yes	a	721449	a	c	Yes	Nayapara	2420	
No	No	No	No	a	a	a	721449	a	b	Yes	Belda	2421	
No	Yes	No	No	a	a	a	721449	a	c	Yes	Bagha Danri	2422	
No	No	No	No	b	a	b	721449	b	b	Yes	Bhutgerya	2423	

Communication and transport facilities (If amenities available code -Yes is given except for Village Pin Code ,If not available within the village , the distance range code viz; a for < 5 Kms, b for 5-10 Kms and c for 10+ kms of nearest place where facility is available is given).													Village connected to highway (If amenities available code viz; a for < 5 Kms, b for 5-10 Kms and c for 10+ kms of nearest place where facility is available is given).			
Serial Number	Name of Village	Internet cafes/ Common service centre (CSC)	Private courier facility	Bus service (Public & Private)	Railway stations	Auto/Modified Autos	Taxis and Vans	Tractors	Cycle-pulled rickshaws(Manual & Machine driven)	Carts driven by animals	Sea /River ferry service	Connected to national highway(NH)	Connected to state highway(SH)	Connected to major district road (MDR)	Connected to others district road	Pucca roads
1	2	58	59	60	61	62	63	64	65	66	67	68	69	70	71	72
2381	Karaldasahapur Bar	a	c	a	b	a	a	a	Yes	c	c	c	b	b	a	a
2382	Karalda Sapai Bar	a	c	a	b	a	a	a	Yes	c	c	c	a	a	a	a
2383	Sapai	b	b	a	b	a	Yes	a	Yes	c	c	c	b	b	b	a
2384	Maisadangar	b	b	a	b	a	a	a	a	c	c	c	b	b	b	a
2385	Sonakandi	b	b	b	b	b	Yes	a	Yes	c	c	b	b	b	b	b
2386	Bhadua	a	c	a	c	c	c	c	Yes	c	c	c	c	b	c	a
2387	Ranichak	b	b	a	b	a	Yes	b	Yes	c	c	c	b	b	b	a
2388	Mashagan	b	b	b	c	c	c	c	Yes	c	c	c	c	b	a	a
2389	Uttar Raktia	b	b	a	c	Yes	Yes	Yes	Yes	c	c	c	b	a	Yes	a
2390	Olma	a	a	a	a	a	a	a	Yes	c	c	c	c	a	b	a
2391	Jukibheri	b	b	a	b	b	b	b	Yes	c	c	c	c	c	c	b
2392	Raniora	b	b	a	b	a	Yes	a	Yes	c	c	c	b	b	b	a
2393	Dakshinpithulia	b	b	a	b	a	Yes	a	Yes	c	c	c	b	b	b	a
2394	Uttar Pithulia	b	b	a	b	a	Yes	a	Yes	c	c	c	b	b	b	b
2395	Uttar Ramchandrapur	b	b	a	b	a	Yes	a	Yes	c	c	c	b	b	b	a
2396	Kanrgan	b	b	a	b	a	Yes	a	Yes	c	c	a	b	b	b	a
2397	Bhekutia	b	b	b	b	b	Yes	b	Yes	c	c	c	c	c	c	b
2398	Alampur	c	c	a	c	c	Yes	c	Yes	c	c	c	c	c	c	a
2399	Serpur	c	c	b	c	b	Yes	c	Yes	c	c	c	b	b	b	b
2400	Khalbanamalipur	b	b	a	b	a	Yes	a	Yes	c	c	c	b	b		a
2401	Kushumpur	c	c	a	b	a	Yes	c	Yes	c	c	c	a	a	a	a
2402	Dhaurya Bar	b	b	a	b	b	a	Yes	Yes	c	c	c	a	a	a	a
2403	Haibatpur	b	b	a	b	a	Yes	b	Yes	c	c	c	a	a	a	a
2404	Purba Fatepur	b	b	a	b	a	Yes	b	Yes	c	c	c	a	a	a	a
2405	Jalalpur	b	b	a	b	b	Yes	b	Yes	c	c	c	a	a	a	a
2406	Rasulpur	a	a	a	a	a	Yes	a	Yes	c	c	c	a	a	a	a
2407	Bahitkunda	b	b	a	b	a	Yes	b	Yes	c	c	c	a	a	a	a
2408	Katigan	b	b	a	b	a	Yes	b	Yes	c	c	c	a	a	a	a
2409	Durmut	a	a	Yes	a	a	Yes	Yes	Yes	c	c		Yes		a	b
2410	Bilashpur	b	b	b	b	b	b	b	Yes	c	c	c	b	b	b	b
2411	Kashmili	a	a	a	a	a	a	a	Yes	c	c	c	c	a	b	a
2412	Benamuri	a	a	a	a	a	a	a	Yes	c	c	c	c	a	b	a
2413	Nauri Chak	a	a	a	a	a	a	a	a	c	c	c	a	a	a	a
2414	Sherpur Tarasia Bar	a	a	Yes	b	Yes	Yes	Yes	Yes	c	c	c	a	a		Yes
2415	Sher Pur Bamun Bar	Yes	a	Yes	b	Yes	Yes	Yes	Yes	c	c	c	Yes			Yes
2416	Chandbaria	Yes	a	Yes	b	Yes	Yes	Yes	Yes	c	c	c				Yes
2417	Guagechhia	a	a	a	b	b	Yes	b	Yes	c	c					a
2418	Baruna Berya	a	Yes	Yes	Yes	Yes	Yes	Yes	Yes	c	c	c	Yes		a	Yes
2419	Beutalia	a	a	a	a	Yes	Yes	Yes	Yes	c	a		Yes	a		a
2420	Nayapara	a	a	a	b	a	a	a	Yes	c	c	c	a	a	a	a
2421	Belda	a	a	a	b	a	a	a	Yes	c	c					a
2422	Bagha Danri	a	a	a	c	a	a	a	Yes	c	c		Yes			a
2423	Bhutgerya	a	b	a	c	b	a	b	Yes	c	c	c	a	b	b	a

ys,village roads, banks & credit societies
 :-Yes is given, If not available within the
 code viz; a for < 5 Kms, b for 5-10 Kms
 place where facility is available is given).

Availability of miscellaneous facilities (If amenities available code -Yes is given, If not
 available within the village , the distance range code viz; a for < 5 Kms, b for 5-10 Kms
 and c for 10+ kms of nearest place where facility is available is given).

73	74	75	76	77	78	79	80	81	82	83	84	85	86	87	Name of Village	Serial Number	
Yes	Yes	a	Yes	a	b	c	a	a	c	a	a	a	a	Yes	Karaldasahapur Bar	2381	
Yes	Yes	a	Yes	a	b	c	a	a	c	a	a	a	a	Yes	Karalda Sapai Bar	2382	
Yes	Yes	a	Yes	a	b	c	Yes	a	c	Yes	b	a	a	Yes	Sapai	2383	
Yes	Yes	a		a	b	c	Yes	a	c	a	b	a	a	Yes	Maisadangar	2384	
Yes	Yes	a	a	b	b	c	Yes	a	c	Yes	b	Yes	Yes	Yes	Sonakandi	2385	
Yes	Yes	a	a	a	c	c	Yes	a	c	a	Yes	c	Yes	Yes	Bhadua	2386	
Yes	Yes	a	a	a	b	c	Yes	a	c	a	b	a	c	Yes	Ranichak	2387	
Yes	Yes	c	c	b	c	c	Yes	Yes	c	Yes	c	Yes	Yes	Yes	Mashagan	2388	
Yes	Yes	Yes	a	a	b	c	Yes	a	c	a	a	a	a	a	Uttar Raktia	2389	
Yes	Yes	a	a	a	a	c	Yes	a	c	a	Yes	a	Yes	Yes	Olma	2390	
Yes	Yes		a	b	c		Yes	Yes	c	a	b	c	Yes	Yes	Jukibheri	2391	
Yes	Yes	Yes	a	Yes	b	c	Yes	a	c	a	Yes	Yes	a	a	Raniora	2392	
Yes	Yes	a	a	b	b	c	Yes	a	c	Yes	b	Yes	Yes	Yes	Dakshinpithulia	2393	
Yes	Yes	Yes		b	b	c	Yes	a	c	a	b	Yes	Yes	a	Uttar Pithulia	2394	
Yes	Yes	a		a	b	c	Yes	a	c	a	b	Yes	Yes	Yes	Uttar Ramchandrapur	2395	
Yes	Yes	a		a	b	c	Yes	a	c	Yes	b	Yes	a	Yes	Kanrgan	2396	
Yes	Yes	c	Yes	a	b	c	Yes	a	c	a	b	b	a	Yes	Bhekutia	2397	
Yes	Yes	c	Yes	a	c	c	Yes	Yes	c	a	c	c	a	Yes	Alampur	2398	
Yes	Yes	c	Yes	a	c		Yes	Yes	a	c	Yes	c	c	Yes	Serpur	2399	
Yes	Yes	a		a	b	c	Yes	a	c	Yes	b	a	a	Yes	Khalbanamalipur	2400	
Yes	Yes	a	c	a	c		Yes	Yes	a	c	Yes	c	b	Yes	Yes	Kushumpur	2401
Yes	Yes	b	Yes	a	b	Yes	Yes	a	c	a	a	Yes	Yes	Yes	Dhaurya Bar	2402	
Yes	Yes	c	a	a	b	Yes	Yes	a	b	a	b	a	Yes	Yes	Haibatpur	2403	
Yes	Yes	a	Yes	a	b	c	Yes	a	c	a	b	b	Yes	Yes	Purba Fatepur	2404	
Yes	Yes	c	Yes	a	b	c	Yes	a	c	a	b	b	a	Yes	Jalalpur	2405	
Yes	Yes	c	Yes	a	a	c	Yes	a	c	a	a	b	Yes	Yes	Rasulpur	2406	
Yes	Yes	c	Yes	a	b	Yes	Yes	Yes	c	Yes	b	b	Yes	Yes	Bahitkunda	2407	
Yes	Yes	c	Yes	a	b	c	a	a	Yes	a	b	b	a	Yes	Katigan	2408	
Yes			Yes	a	a	c	Yes	Yes	c	Yes	a	Yes	b	Yes	Durmut	2409	
Yes	Yes	b	b	Yes	b	c	Yes	Yes	c	a	a	b	Yes	Yes	Bilashpur	2410	
Yes	Yes	a	a	a	a	c	Yes	a	c	a	Yes	b	c	Yes	Kashmili	2411	
Yes	Yes	a	a	a	a	c	Yes	a	c	a	a	a	Yes	Yes	Benamuri	2412	
Yes	a	a	a	a	a	c	a	a	c	a	a	b	a	Yes	Nauri Chak	2413	
a		Yes		Yes	a	c	Yes	a	c	a	Yes	b	a	Yes	Sherpur Tarasia Bar	2414	
a		Yes		Yes	a	c	Yes	Yes	c	a	a	Yes	Yes	Yes	Sher Pur Bamun Bar	2415	
a		Yes		a	Yes	c	Yes	a	c	Yes	a	b	Yes	Yes	Chandbaria	2416	
a				a	a	c	Yes	a	c	a	Yes	b	Yes	Yes	Guagechhia	2417	
a		Yes		a	a	c	Yes	a	c	Yes	a	b	Yes	Yes	Baruna Berya	2418	
a				a	b	c	Yes	a	c	a	a	b	Yes	Yes	Beutalia	2419	
Yes	Yes			a	a	c	Yes	Yes	c	a	a	Yes	a	Yes	Nayapara	2420	
Yes	Yes					c	Yes	Yes	c	Yes	Yes	Yes	Yes	Yes	Belda	2421	
Yes	Yes					c	Yes	a	c	a	Yes	Yes	Yes	Yes	Bagha Danri	2422	
Yes	Yes			b	a	c	Yes	a	Yes	a	a	Yes	Yes	Yes	Bhutgerya	2423	

Availability of miscellaneous facilities (If amenities available code -Yes is given, If not available within the village , the distance range code viz; a for < 5 Kms, b for 5-10 Kms and c for 10+ kms of nearest place where facility is available is given).												Availability of electricity (Yes/No)			
Serial Number	Name of Village	ASHA (Accredited Social Health Activist)	Community centre with/without TV	Sports Field,	Sports Club / Recreation Centre	Cinema / Video Hall	Public Library	Public Reading Room	Newspaper Supply	Assembly Polling station	Birth & Death Registration Office	Power Supply for Domestic Use (ED)	Power Supply for Agricultural Use (EAG)	Power Supply for Commercial Use (EC)	Power Supply for All Uses (EA)
1	2	88	89	90	91	92	93	94	95	96	97	98	99	100	101
2381	Karaldasahapur Bar	a	a	a	c	c	a	a	Yes	a	a	Yes	No	No	No
2382	Karalda Sapai Bar	a	b	c	c	c	a	a	Yes	Yes	a	Yes	No	No	No
2383	Sapai	a	b	a	a	b	a	a	b	a	a	Yes	No	No	No
2384	Maisadangar	a	a	b	b	b	a	a	b	a	a	Yes	No	No	No
2385	Sonakandi	Yes	b	b	b	b	b	b	b	a	b	Yes	No	No	No
2386	Bhadua	Yes	c	c	c	c	b	b	b	b	a	Yes	No	No	No
2387	Ranichak	a	a	b	a	b	b	b	b	c	b	Yes	No	No	No
2388	Mashagan	Yes	c	c	c	c	b	b	b	b	Yes	Yes	No	No	No
2389	Uttar Raktia	a	a	a	a	a	a	a	Yes	Yes	a	Yes	No	No	No
2390	Olma	Yes	a	a	a	a	a	a	Yes	a	a	Yes	No	No	No
2391	Jukibheri	Yes	b	b	b	b	a	a	a	a	a	Yes	No	No	No
2392	Raniora	a	b	a	a	b	a	a	a	a	a	Yes	No	No	No
2393	Dakshinpithulia	a	b	b	b	b	a	a	Yes	Yes	a	Yes	No	No	No
2394	Uttar Pithulia	a	b	b	b	b	b	b	b	Yes	b	Yes	No	No	No
2395	Uttar Ramchandrapur	a	b	Yes	Yes	b	a	a	b	a	a	Yes	No	No	No
2396	Kanrgan	a	b	a	Yes	b	a	a	b	a	a	Yes	No	No	No
2397	Bhekutia	Yes	b	b	a	b	b	b	Yes	a	a	Yes	No	No	No
2398	Alampur	Yes	c	Yes	Yes	c	a	a	a	Yes	a	Yes	No	No	No
2399	Serpur	Yes	c	b	Yes	c	a	a	Yes	a	a	Yes	No	No	No
2400	Khalbanamalipur	Yes	a	b	a	a	b	a	b	a	a	Yes	No	No	No
2401	Kushumpur	Yes	c	b	a	c	a	a	a	Yes	a	Yes	No	No	No
2402	Dhaurya Bar	Yes	b	b	b	b	Yes	Yes	Yes	Yes	a	Yes	No	No	No
2403	Haibatpur	Yes	b	a	a	a	a	a	Yes	a	a	Yes	No	No	No
2404	Purba Fatepur	Yes	b	Yes	a	b	a	a	a	Yes	a	Yes	No	No	No
2405	Jalalpur	Yes	b	a	b	b	a	a	Yes	a	a	Yes	No	No	No
2406	Rasulpur	Yes	a	a	Yes	a	a	a	a	Yes	Yes	Yes	No	No	No
2407	Bahitkunda	Yes	b	Yes	b	b	Yes	Yes	Yes	Yes	a	Yes	No	No	No
2408	Katigan	Yes	b	a	Yes	b	a	a	Yes	a	a	Yes	No	No	No
2409	Durmut	Yes	Yes	a	a	a	a	a	a	Yes	a	Yes	Yes	Yes	Yes
2410	Bilashpur	Yes	b	b	b	b	Yes	Yes	Yes	Yes	Yes	Yes	No	No	No
2411	Kashmili	Yes	a	a	a	a	a	a	a	a	a	Yes	No	No	No
2412	Benamuri	Yes	a	a	a	a	a	a	a	a	a	Yes	No	No	No
2413	Nauri Chak	a	a	a	a	a	a	a	a	a	a	Yes	No	No	No
2414	Sherpur Tarasia Bar	Yes	a	a	a	a	a	a	Yes	a	a	Yes	No	No	No
2415	Sher Pur Bamun Bar	Yes	Yes	a	a	a	a	a	Yes	a	a	Yes	No	No	No
2416	Chandbaria	Yes	Yes	a	a	a	a	a	Yes	a	b	Yes	No	No	No
2417	Guagechhia	Yes	Yes	Yes	Yes	b	b	b	Yes	Yes	a	Yes	No	Yes	No
2418	Baruna Berya	Yes	Yes	Yes	Yes	a	a	a	Yes	a	a	Yes	No	No	No
2419	Beutalia	Yes	Yes	Yes	Yes	b	a	a	Yes	Yes	a	Yes	No	Yes	No
2420	Nayapara	Yes	Yes	a	a	a	a	a	a	a	a	Yes	No	No	No
2421	Belda	Yes	b	b	b	b	b	b	b	b	a	Yes	No	No	No
2422	Bagha Danri	Yes	a	a	a	a	a	a	Yes	Yes	a	Yes	No	No	No
2423	Bhutgerya	Yes	Yes	a	b	b	a	b	a	a	a	Yes	No	No	No

Nearest Town		Land Use							
		Area under different types of land use (in hectares rounded up to one decimal place)							
Name	Distance range code i.e. a for < 5 Kms, b for 5-10 Kms and c for 10+ kms .	Forests	Area under Non-agricultural Uses	Barren and Un-cultivable land	Permanent Pastures and Other Grazing Lands	Land Under Miscellaneous Tree Crops etc.	Culturable Waste Land	Name of Village	Serial Number
102	103	104	105	106	107	108	109	2	1
CONTAI	c	0	1.8	0	0	0	0	Karaldasahapur Bar	2381
CONTAI	c	0	2	0	0	0	0	Karalda Sapai Bar	2382
CONTAI	c	0	4.6	0	0	0	0	Sapai	2383
CONTAI	c	0	3.2	0	0	0	0	Maisadangar	2384
CONTAI	c	0	7.8	0	0	0	0	Sonakandi	2385
CONTAI	c	0	7	0	0	0	0	Bhadua	2386
CONTAI	c	0	4.7	0	0	0	0	Ranichak	2387
CONTAI	c	0	5.8	0	0	0	0	Mashagan	2388
CONTAI	c	0	2.9	0	0	0	0	Uttar Raktia	2389
CONTAI	c	0	6.2	0	0	0	0	Olma	2390
CONTAI	c	0	10.2	0	0	0	0	Jukibheri	2391
CONTAI	c	0	3.8	0	0	0	0	Raniora	2392
CONTAI	c	0	3.7	0	0	0	0	Dakshinpithulia	2393
CONTAI	c	0	12.6	0	0	0	0	Uttar Pithulia	2394
CONTAI	c	0	7.5	0	0	0	0	Uttar Ramchandrapur	2395
CONTAI	c	0	8.8	0	0	0	0	Kanrgan	2396
CONTAI	c	0	2.9	0	0	0	0	Bhekutia	2397
CONTAI	c	0	9.2	0	0	0	0	Alampur	2398
CONTAI	c	0	6.1	0	0	0	0	Serpur	2399
CONTAI	c	0	1.9	0	0	0	0	Khalbanamalipur	2400
CONTAI	c	0	11.5	0	0	0	0	Kushumpur	2401
CONTAI	c	0	1.8	0	0	0	0	Dhaurya Bar	2402
CONTAI	c	0	4.5	0	0	0	0	Haibatpur	2403
CONTAI	c	0	7.2	0	0	0	0	Purba Fatepur	2404
CONTAI	c	0	3.7	0	0	0	0	Jalalpur	2405
CONTAI	c	0	3.2	0	0	0	0	Rasulpur	2406
CONTAI	c	0	15.5	0	0	0	0	Bahitkunda	2407
CONTAI	c	0	1.7	0	0	0	0	Katigan	2408
CONTAI	c	0	33.6	0	0	0	0	Durmut	2409
CONTAI	c	0	10.1	0	0	0	0	Bilashpur	2410
CONTAI	c	0	8.8	0	0	0	0	Kashmili	2411
CONTAI	c	0	14.6	0	0	0	0	Benamuri	2412
CONTAI	c	0	2	0	0	0	0	Nauri Chak	2413
CONTAI	c	0	1.2	0	0	0	0	Sherpur Tarasia Bar	2414
CONTAI	c	0	1.2	0	0	0	0	Sher Pur Bamun Bar	2415
CONTAI	c	0	3.5	0	0	0	0	Chandbaria	2416
CONTAI	c	0	3.5	0	0	0	0	Guagechhia	2417
CONTAI	c	0	3.4	0	0	0	0	Baruna Berya	2418
CONTAI	c	0	17	0	0	0	0	Beutalia	2419
CONTAI	c	0	1.5	0	0	0	0	Nayapara	2420
CONTAI	c	0	8	0	0	0	0	Belda	2421
CONTAI	c	0	6.8	0	0	0	0	Bagha Danri	2422
CONTAI	c	0	5.4	0	0	0	0	Bhutgerya	2423

Land Use												
Area under different types of land use (in hectares rounded up to one decimal place)							Area irrigated by source (in hectare).					
Serial Number	Name of Village	Fallow lands other than current fallows	Current Fallows	Net Area Sown	Total Irrigated Land Area	Total Un-irrigated Land Area	Canals (C)	Wells/Tube-wells(W/TW)	Tanks/Lakes(T/L)	Water Falls(WF)	Others(O)	
1	2	110	111	112	113	114	115	116	117	118	119	
2381	Karaldasahapur Bar	0	0	16.9	1.5	15.4	0	1.5	0	0	0	
2382	Karalda Sapai Bar	0	0	7.1	1.1	6	0	1.1	0	0	0	
2383	Sapai	0	0	29	10.5	18.5	7.5	3	0	0	0	
2384	Maisadangar	0	0	21.7	4.7	17	0	4.7	0	0	0	
2385	Sonakandi	0	0	72	15	57	0	15	0	0	0	
2386	Bhadua	0	0	80	34	46	5	29	0	0	0	
2387	Ranichak	0	0	22	12	10	10	2	0	0	0	
2388	Mashagan	0	0	48	22	26	8	14	0	0	0	
2389	Uttar Raktia	0	0	48	41	7	40	1	0	0	0	
2390	Olma	0	0	31.2	2	29.2	0	2	0	0	0	
2391	Jukibheri	0	0	163.4	10	153.4	0	10	0	0	0	
2392	Raniora	0	0	76.3	7	69.3	0	7	0	0	0	
2393	Dakshinpithulia	0	0	66.8	10.5	56.3	0	10.5	0	0	0	
2394	Uttar Pithulia	0	0	88	15	73	0	15	0	0	0	
2395	Uttar Ramchandrapur	0	0	68	10	58	0	10	0	0	0	
2396	Kanrgan	0	0	75.3	10	65.3	0	10	0	0	0	
2397	Bhekutia	0	0	13	5	8	0	5	0	0	0	
2398	Alampur	0	0	62.2	6.2	56	0	6.2	0	0	0	
2399	Serpur	0	0	47.6	3	44.6	0	3	0	0	0	
2400	Khalbanamalipur	0	0	16.8	1.5	15.3	0	1.5	0	0	0	
2401	Kushumpur	0	0	92.2	6.6	85.6	0	6.6	0	0	0	
2402	Dhaurya Bar	0	0	96.8	3.3	93.4	0	3.3	0	0	0	
2403	Haibatpur	0	0	71.8	8.2	63.6	0	8.2	0	0	0	
2404	Purba Fatepur	0	0	75.3	15.5	59.8	0	15.5	0	0	0	
2405	Jalalpur	0	0	55.7	11.7	44	0	11.7	0	0	0	
2406	Rasulpur	0	0	59.8	12	47.8	0	12	0	0	0	
2407	Bahitkunda	0	0	141.6	32.1	109.5	0	32.1	0	0	0	
2408	Katigan	0	0	14.2	3.1	11.1	0	3.1	0	0	0	
2409	Durmut	0	0	231	9	222	0	9	0	0	0	
2410	Bilashpur	0	0	37.7	7	30.7	0	7	0	0	0	
2411	Kashmili	0	0	36.4	4.5	31.9	0	4.5	0	0	0	
2412	Benamuri	0	0	95.3	3.4	91.9	0	3.4	0	0	0	
2413	Nauri Chak	0	0	8.5	1	7.5	0	1	0	0	0	
2414	Sherpur Tarasia Bar	0	0	7.9	1	6.9	0	1	0	0	0	
2415	Sher Pur Bamun Bar	0	0	10.4	1	9.4	0	1	0	0	0	
2416	Chandbaria	0	0	20.4	1	19.4	0	1	0	0	0	
2417	Guagechhia	0	0	19.1	1	18.1	0	1	0	0	0	
2418	Baruna Berya	0	0	21.6	1	20.6	0	1	0	0	0	
2419	Beutalia	0	0	134	5	129	0	5	0	0	0	
2420	Nayapara	0	0	9.1	1	8.1	0	1	0	0	0	
2421	Belda	0	0	73.9	0.9	73	0	0.9	0	0	0	
2422	Bagha Danri	0	0	81.1	1	80.1	0	1	0	0	0	
2423	Bhutgerya	0	0	63	2	61	0	2	0	0	0	

Name of three most important commodities manufactured			Name of Village	Serial Number
First	Second	Third		
120	121	122	2	1

Karaldasahapur Bar	2381
Karalda Sapai Bar	2382
Sapai	2383
Maisadangar	2384
Sonakandi	2385
Bhadua	2386
Ranichak	2387
Mashagan	2388
Uttar Raktia	2389
Olma	2390
Jukibheri	2391
Raniora	2392
Dakshinpithulia	2393
Uttar Pithulia	2394
Uttar Ramchandrapur	2395
Kanrgan	2396
Bhekutia	2397
Alampur	2398
Serpur	2399
Khalbanamalipur	2400
Kushumpur	2401
Dhaurya Bar	2402
Haibatpur	2403
Purba Fatepur	2404
Jalalpur	2405
Rasulpur	2406
Bahitkunda	2407
Katigan	2408
Durmut	2409
Bilashpur	2410
Kashmili	2411
Benamuri	2412
Nauri Chak	2413
Sherpur Tarasia Bar	2414
Sher Pur Bamun Bar	2415
Chandbaria	2416
Guagechhia	2417
Baruna Berya	2418
Beutalia	2419
Nayapara	2420
Belda	2421
Bagha Danri	2422
Bhutgerya	2423

Census of India 2011
Amenities and Land use

Serial Number	Name of Village	Location code no.	Total area of the village (in hectares rounded up to one decimal place)	Total population (2011 census)	Number of households (2011 census)	Number of educational amenities available in village, the distance range code viz; a for 0-5 kms, b for 5-10 kms, c for 10+ kms of nearest place where facility is available							
						Pre-Primary school (PP)	Primary school (P)	Middle school (M)	Secondary School (S)	Senior Secondary school (SS)	Degree college of arts science & commerce (ASC)	Engineering college(EC)	Medical college (MC)
1	2	3	4	5	6	7	8	9	10	11	12	13	14
2424	Daisai	346558	183.5	3170	671	2	2	a	a	a	b		
2425	Ratnamala	346559	73.2	775	181	2	2	a	a	a	a		
2426	Panchirya	346560	82	1049	216	2	2	a	a	a	b		
2427	Barkasmili	346561	85	779	143	1	1	a	a	a	c	c	c
2428	Marishda	346562	503.4	5953	1426	9	8	2	2	1	b	c	c
2429	Jashabisha	346563	119	1158	244	1	1	1	b	a	b	b	c
2430	Ballabpur	346564	66.4	712	172	1	1	a	a	a	c	c	c
2431	Jaynagar	346565	42.4	407	89	a	a	a	a	a	c	c	c
2432	Adampur	346566	159.4	1626	372	2	2	a	a	a	b	c	c
2433	Gopalpur 4Th Part	346567	84.2	813	206	1	1	a	a	a	c	c	c
2434	Dahalanda	346568	49.2	693	191	2	1	1	1	1	b	b	c
2435	Banamali Chhatta	346569	16.8	170	44	1	1	1	1	1	c	c	c
2436	Lauda	346570	121	1124	280	1	1	a	a	a	b	c	c
2437	Jantai	346571	103.5	860	218	2	2	a	a	a	b	c	c
2438	Kamarda	346572	98.6	1225	298	1	1	a	a	a	c	c	c
2439	Ghoratala	346573	83.7	968	252	1	1	1	a	a	c	c	c
2440	Sillibari	346574	165.7	1376	318	2	2	a	a	a	b	c	c
2441	Jagudas Bar	346575	268.7	3129	724	3	3	1	a	a	b	c	c
2442	Gangadhar Chak	346576	122.9	1320	274	2	1	b	a	a	c	c	c
2443	Mahesdasbar	346577	22.4	319	73	1	1	b	a	a	c	c	c
2444	Dewan Chak	346578	77.5	614	149	2	2	b	a	a	c	c	c
2445	Mahesdas Bar Baibartta Chak	346579	57.4	645	140	1	1	b	a	a	c		
2446	Nachinda	346580	202.1	3604	752	4	3	2	2	1	b	c	a
2447	Ukil Chak	346581	21.1	279	59	1	1	b	a	a	c	c	c
2448	Benyajhi	346582	212.5	1736	358	2	2	b	a	a	c	c	c
2449	Brahman Chak	346583	49	482	103	1	1	1	a	a	c	c	c
2450	Bhaitgar	346584	181.7	2053	462	2	2	1	a	a	c	c	c
2451	Kanaidighi	346585	874.9	8783	1925	7	7	2	1	1	c	c	c
2452	Bidhubahiri	346586	101.8	1577	339	2	2	a	a	a	c	c	c
2453	Barchun Para	346587	118.7	928	213	2	2	a	a	a	c	c	c
2454	Gamaduli	346588	179.7	1026	197	4	3	a	a	a	b		
2455	Deulbar	346589	134.4	2298	550	5	4	2	2	1	c	c	c
2456	Dihbahiri	346590	13.5	161	37	a	a	a	a	a	c	c	c
2457	Paik Bar	346591	99.1	2254	553	3	2	a	a	a	c	c	c
2458	Malbari	346592	132.3	1050	239	2	2	1	1	a	c	c	c
2459	Shankarpur	346593	85	541	118	3	2	a	a	a	c	c	c
2460	Phaodar Chak	346594	56.2	555	108	1	1	a	a	a	b	c	c
2461	Jamuashankarpur	346595	100.6	1306	269	2	1	a	a	a	c	c	c
2462	Bara Rasulpur	346596	149.3	786	177	2	2	c	c	a	c	c	c
Block T O T A L :			16051.3	157793	34342	244	222	42	27	13	0	0	0

- Village Directory

(As in 2009)

le. (If not available within the < 5 Kms, b for 5-10 Kms and c cility is available is given).						Number of Medical Amenities available. (If not available within the village , the distance range code viz; a for < 5 Kms, b for 5-10 Kms and c for 10+ kms of nearest place where facility is available is given).						Name of Village	Serial Number					
Management institute (MI)	Polytechnic (Pt)	Vocational training school /ITI	Non-formal training centre (NFTC)	Special school for disabled (SSD)	Others (specify)	Community health centre (CHC)	Primary health centre (PHC)	Primary health sub centre (PHS)	Maternity and child welfare centre (MCW)	T.B. clinic (TBC)	Hospital-allopathic (HA)			Hospital-alternative medicine (HO)	Dispensary (D)	Veterinary hospital (VH)	Mobile health clinic (MHC)	Family welfare centre (FWC)
15	16	17	18	19	20	21	22	23	24	25	26	27	28	29	30	31	2	1
b	b	b	b	b		b	a	b	b	b	b	b	b	b	b	b	Daisai	2424
	b	a	a			b	b	a	a		b	b	b	b	b	b	Ratnamala	2425
b	b	b	b	b		b	b	a	b		b	b	b	b	b	b	Panchirya	2426
c	c	a	c	c		c	a	a	a	a	a		a	a	a	a	Barkasmili	2427
c	c	1	c	b		c	a	1	1	a	a		a	1	a	a	Marishda	2428
c	b	b	a	b	b	b	b	a	b	b	b	b	a	a	b	b	Jashabisha	2429
c	c	a	c	c		b	a	1	a	a	a	c	c	c	c	a	Ballabpur	2430
c	c	a	c	c		b	a	a	a	c	a	a	c	c	c	a	Jaynagar	2431
c	c	a	b	c		b	a	a	a	b	a	a	b	b	b	a	Adampur	2432
c	c	a	c	c		b	a	a	c	c	a	a	a	c	c	a	Gopalpur 4Th Part	2433
c	c	c	c	b	c	b	a	a	b	b	b	c	b	b	b	b	Dahalauda	2434
c	c	c	c	c		b	1	1	c	c	1	c	c	c	c	c	Banamali Chhatta	2435
c	c	c	c	c		b	a	a	b	c	b	b	b	b	b	b	Lauda	2436
c	c	c	b	c		b	b	b	b	b	b	b	b	b	b	b	Jantai	2437
c	c	a		c		c	b	a	c	c	c	c	a	b		b	Kamarda	2438
c	c	a		c		c	a	a	c	c	a	a	a	a	a	a	Ghoratala	2439
c	b	a		c		b	a	a	b	b	a	a	a	a		b	Sillibari	2440
c	c	a	c	b		c	b	1	a	a							Jagudas Bar	2441
c	c	a	c	c		c	b	a	a	a							Gangadhar Chak	2442
c	c	a	c	c		c	b	a	a	a							Mahesdasbar	2443
c	c	a	c	c		c	a	a	a	a							Dewan Chak	2444
c	c	a	c	c		c	a										Maheshdas Bar Baibartta Chak	2445
c	c	1	c	b		c		1									Nachinda	2446
c	c	a	c	c		c	a	a	a	a							Ukil Chak	2447
c	c	a	c	c		c	a	a									Benyajhi	2448
c	c	a	c	c		c	a	a	a	a							Brahman Chak	2449
c	c	a	c	c			1	a	a	a	a	a		a			Bhaitgar	2450
c	c	1	c	c				1	3					1			Kanaidighi	2451
c	c	1	c	c		c	a	a	a	b	b		b	a		b	Bidhubahiri	2452
c	c	a	c	c		c	b	a	b	b	b		b	a		b	Barchun Para	2453
b	b	b	b	b			a	a	a	a	b	b	a	b			Gamaduli	2454
c	c	1	c	c		c	b	1	1	b	b		b	a		b	Deulbar	2455
c	a	a	c	c		c	a	1	1	b	b		b	a		b	Dihibahiri	2456
c	c	a	c	c		c	a	1	c	c	c	c	c	c	c	a	Paik Bar	2457
c	c	c	c	c		c	a	a	b	c	c	b	c	c	c	a	Malbari	2458
c	c	c	c	c		c	b	a	c	c	b	b	b	c	c	a	Shankarpur	2459
c	b	c	b	b		c	a	a	c	c	b	b	b	c	c	a	Phaodar Chak	2460
c	c	c	c	c		a	a	c	c	c	b	b	b	c	c	a	Jamuashankarpur	2461
c	c	a		c		c	c	a	c	c	c	c	c	c	c	c	Bara Rasulpur	2462
0	0	10	0	0	7	1	4	27	12	3	3	0	4	2	1	2	: Block TOTAL	

Serial Number	Name of Village	Number of Non-Government Medical Amenities available.							Availability of drinking water - Yes / No							
		Charitable non Govt. hospital/Nursing home.	Medical practitioner with MBBS Degree	Medical practitioner with other degree	Medical practitioner with no degree	Traditional practitioner and faith healer	Medicine Shop	Others	Tap water (Treated/Untreated)	Well water (Covered / Uncovered well)	Hand Pump	Tube wells / Bore well	Spring	River / Canal	Tank / Pond / Lake	Others
1	2	32	33	34	35	36	37	38	39	40	41	42	43	44	45	46
2424	Daisai	0	0	0	0	0	1	0	Yes	No	Yes	No	No	No	No	No
2425	Ratnamala	0	0	0	0	0	0	0	Yes	No	No	No	No	No	No	No
2426	Panchirya	0	0	0	0	0	0	0	Yes	No	No	No	No	No	No	No
2427	Barkasmili	1	0	0	0	0	0	0	Yes	No	Yes	Yes	No	No	Yes	No
2428	Marishda	1	1	5	5	0	5	0	Yes	Yes	Yes	Yes	No	No	Yes	No
2429	Jashabisha	0	0	0	0	0	0	0	Yes	No	No	No	No	No	Yes	No
2430	Ballabpur	0	0	0	0	0	0	0	Yes	No	Yes	No	No	No	Yes	No
2431	Jaynagar	0	0	0	0	0	0	0	No	No	Yes	No	No	No	Yes	No
2432	Adampur	0	0	0	0	0	0	0	No	No	Yes	Yes	No	No	Yes	No
2433	Gopalpur 4Th Part	0	0	0	0	0	0	0	No	No	Yes	Yes	No	No	Yes	No
2434	Dahalauda	4	0	0	0	0	2	0	Yes	No	Yes	Yes	No	Yes	Yes	No
2435	Banamali Chhatta	3	0	0	0	0	0	0	Yes	No	Yes	No	No	No	Yes	No
2436	Lauda	3	0	0	0	0	1	0	Yes	No	Yes	No	No	Yes	No	No
2437	Jantai	0	0	0	0	0	0	0	Yes	No	Yes	No	No	No	Yes	No
2438	Kamarda	0	0	0	0	0	0	0	No	No	Yes	No	No	No	Yes	No
2439	Ghoratala	0	0	0	0	0	0	0	Yes	No	Yes	No	No	No	Yes	No
2440	Sillibari	0	0	0	0	0	0	0	Yes	No	Yes	No	No	No	Yes	No
2441	Jagudas Bar	0	0	0	0	0	30	0	Yes	Yes	No	No	No	No	No	No
2442	Gangadhar Chak	2	0	0	0	0	0	0	Yes	Yes	No	No	No	No	No	No
2443	Mahesdasbar	0	0	0	0	0	0	0	Yes	No	No	No	No	No	No	No
2444	Dewan Chak	0	0	0	0	0	0	0	Yes	No	Yes	No	No	No	No	No
2445	Maheshdas Bar Baibartta Chak	0	0	0	0	0	0	0	No	No	Yes	No	No	No	No	No
2446	Nachinda	0	0	0	0	0	7	0	Yes	No	Yes	No	No	No	No	No
2447	Ukil Chak	0	0	0	0	0	0	0	No	No	Yes	No	No	No	No	No
2448	Benyajhi	0	0	0	0	0	0	0	Yes	No	Yes	No	No	No	No	No
2449	Brahman Chak	0	0	0	0	0	0	0	Yes	No	Yes	No	No	No	No	No
2450	Bhaitgar	0	0	0	0	0	0	0	No	No	Yes	No	No	No	No	No
2451	Kanaidighi	0	0	0	0	0	4	0	No	No	Yes	No	No	No	No	No
2452	Bidhubahiri	2	0	0	0	0	1	0	Yes	No	Yes	Yes	No	No	Yes	No
2453	Barchun Para	0	1	2	2	2	0	0	Yes	No	Yes	Yes	No	No	Yes	No
2454	Gamaduli	0	0	0	0	0	0	0	No	No	No	Yes	No	No	No	No
2455	Deulbar	0	1	5	5	5	0	0	No	No	No	Yes	No	No	Yes	No
2456	Dihbahiri	0	0	1	0	0	2	0	Yes	No	Yes	Yes	No	No	Yes	No
2457	Paik Bar	0	0	0	1	0	0	0	No	No	No	Yes	No	No	Yes	No
2458	Malbari	0	1	1	1	0	1	0	No	No	Yes	No	No	No	Yes	No
2459	Shankarpur	0	0	1	2	0	0	0	No	No	Yes	Yes	No	No	Yes	No
2460	Phaodar Chak	0	0	2	2	0	0	0	Yes	No	Yes	Yes	No	No	Yes	No
2461	Jamuashankarpur	0	0	0	1	0	0	0	No	No	Yes	No	No	No	Yes	No
2462	Bara Rasulpur	0	0	0	0	0	0	0	No	No	Yes	No	No	No	Yes	No
Block T O T A L :		19	9	39	94	16	71	1	55	3	111	33	0	39	99	0

Availability of toilet & others Yes / No				Communication and transport facilities (If amenities available code -Yes is given except for Village Pin Code ,If not available within the village , the distance range code viz; a for < 5 Kms, b for 5-10 Kms and c for 10+ kms of nearest place where facility is available is given).									
Community toilet including bath.	Community toilet excluding bath.	Rural sanitary mart or sanitary hardware outlet available near the village.	Community bio- gas or recycle of waste for productive use.	Post office(PO)	Sub post office (SPO)	Post & Telegraph office (P&TO)	Village Pin Code	Telephones (Land lines)	Public call office (PCO)	Mobile phone coverage	Name of Village	Serial Number	
47	48	49	50	51	52	53	54	55	56	57	2	1	
No	Yes	No	No	b	Yes	b	721449	Yes	b	Yes	Daisai	2424	
No	No	No	No	a	a	b	721449	b	c	Yes	Ratnamala	2425	
No	No	No	No	b	a	b	721449	b	c	Yes	Panchirya	2426	
No	No	No	No	a	a	a	721427	a	b	Yes	Barkasmili	2427	
Yes	Yes	No	Yes	Yes	a	Yes	721449	Yes	b	Yes	Marishda	2428	
No	No	No	No	b	a	b	721449	b	c	Yes	Jashabisha	2429	
No	No	No	No	c	a	c	721449	a	c	Yes	Ballabpur	2430	
No	No	No	No	c	a	c	721449	a	b	Yes	Jaynagar	2431	
No	No	No	No	b	a	b	721449	a	b	Yes	Adampur	2432	
No	No	No	No	c	a	c	721449	a	c	Yes	Gopalpur 4Th Part	2433	
No	No	No	No	a	a	a	721449	Yes	b	Yes	Dahalauda	2434	
No	No	No	No	a	Yes	Yes	721449	Yes	c	Yes	Banamali Chhatta	2435	
No	No	No	No	a	a	a	721449	Yes	c	Yes	Lauda	2436	
No	No	No	No	a	a	b	721449	a	b	Yes	Jantai	2437	
No	No	No	No	c	a	c	721449	Yes	b	Yes	Kamarda	2438	
No	No	No	No	b	a	b	721449	Yes	b	Yes	Ghoratala	2439	
No	No	No	No	b	a	b	721449	Yes	c	Yes	Sillibari	2440	
No	No	No	Yes	b	a	c	721449	Yes	c	Yes	Jagudas Bar	2441	
No	No	No	Yes	c	a	b	721444	Yes	c	Yes	Gangadhar Chak	2442	
No	No	No	Yes	c	a	c	721444	Yes	b	Yes	Mahesdasbar	2443	
No	No	No	Yes	c	Yes	c	721444	Yes	c	Yes	Dewan Chak	2444	
No	No	No	Yes	c	a	c	721449	Yes	b	Yes	Maheshdas Bar Baibartta Chak	2445	
Yes	No	No	Yes	b	Yes	c	721444	Yes	b	Yes	Nachinda	2446	
No	No	No	Yes	c	a	c	721449	Yes	b	Yes	Ukil Chak	2447	
No	No	No	Yes	c	a	c	721444	Yes	c	Yes	Benyajhi	2448	
No	No	No	Yes	c	a	c	721449	Yes	c	Yes	Brahman Chak	2449	
No	No	No	Yes	c	a	c	721444	Yes	c	Yes	Bhaitgar	2450	
Yes	No	No	Yes	Yes	b	c	721444	Yes	c	Yes	Kanaidighi	2451	
No	No	No	Yes	a	a	c	721427	Yes	c	Yes	Bidhubahiri	2452	
No	No	No	Yes	a	a	a	721427	Yes	b	Yes	Barchun Para	2453	
No	No	No	Yes	a	a	b	721449	b	b	Yes	Gamaduli	2454	
No	No	Yes	Yes	Yes	a	Yes	721427	Yes	b	Yes	Deulbar	2455	
No	No	Yes	Yes	a	a	a	721427	Yes	b	Yes	Dihibahiri	2456	
No	No	No	No	a	a	a	721427	b	b	Yes	Paik Bar	2457	
No	No	No	No	a	a	c	721449	a	c	Yes	Malbari	2458	
No	No	No	No	a	a	c	721449	a	b	Yes	Shankarpur	2459	
No	No	No	No	a	a	b	721449	a	c	Yes	Phaodar Chak	2460	
No	No	No	No	Yes	a	b	721427	b	b	Yes	Jamuashankarpur	2461	
No	No	No	No	Yes	b	Yes	721422	Yes	b	Yes	Bara Rasulpur	2462	
3	15	7	17	11	16	5	166	76	0	154	: Block TOTAL		

Communication and transport facilities (If amenities available code -Yes is given except for Village Pin Code ,If not available within the village , the distance range code viz; a for < 5 Kms, b for 5-10 Kms and c for 10+ kms of nearest place where facility is available is given).													Village connected to highway (If amenities available code viz; a for < 5 Kms, b for 5-10 Kms and c for 10+ kms of nearest place where facility is available is given).			
Serial Number	Name of Village	Internet cafes/ Common service centre (CSC)	Private courier facility	Bus service (Public & Private)	Railway stations	Auto/Modified Autos	Taxis and Vans	Tractors	Cycle-pulled rickshaws(Manual & Machine driven)	Carts driven by animals	Sea /River ferry service	Connected to national highway(NH)	Connected to state highway(SH)	Connected to major district road (MDR)	Connected to others district road	Pucca roads
1	2	58	59	60	61	62	63	64	65	66	67	68	69	70	71	72
2424	Daisai	Yes	a	Yes	c	Yes	Yes	b	Yes	c	c	c	Yes			a
2425	Ratnamala	a	b	a	b	b	a	b	Yes	c	c	c	a	b	b	a
2426	Panchirya	a	b	a	c	b	a	b	Yes	c	c	c	a	b		a
2427	Barkasmili	a	c	a	a	a	a	a	Yes	c	c	c	a	c	a	a
2428	Marishda	a	b	Yes	a	Yes	Yes	Yes	Yes	c	c	c	Yes	b	Yes	Yes
2429	Jashabisha	b	b	a	b	a	Yes	a	Yes	c	c	c	a	a	a	a
2430	Ballabpur	c	c	a	b	c	a	a	Yes	c	b	c	a	a	a	a
2431	Jaynagar	b	c	a	b	c	a	a	Yes	c	b	c	a	a	a	a
2432	Adampur	b	b	a	b	b	a	a	Yes	c	b	c	a	a	a	a
2433	Gopalpur 4Th Part	b	c	a	b	c	a	a	Yes	c	b	c	a	a	Yes	Yes
2434	Dahalauda	Yes	b	b	a	Yes	Yes	a	Yes	c	c	c	a		Yes	a
2435	Banamali Chhatta	Yes	c	b	a	c	a	a	Yes	c	b	c	a		Yes	a
2436	Lauda	Yes	c	b	a	Yes	a	Yes	Yes	c	c	c	a		Yes	a
2437	Jantai	a	b	b	a	a	a	a	Yes	c	c	c	a		Yes	Yes
2438	Kamarda	a	c	b	a	c	Yes	c	Yes	c	c	c	a	a		a
2439	Ghoratala	a	c	b	a	b	Yes	c	Yes	c	c	c	a	a		a
2440	Sillibari	b	b	b	Yes	b	Yes	b	Yes	c	c	c	Yes			Yes
2441	Jagudas Bar	b	b	Yes	a	Yes	Yes	Yes	Yes	c	c	c	Yes		Yes	a
2442	Gangadhar Chak	c	c	a	a	Yes	Yes	Yes	Yes	c	c	c	a		Yes	a
2443	Mahesdasbar	b	b	a	a	Yes	Yes	Yes	Yes	c	c	c	a	a	a	a
2444	Dewan Chak	a	c	a	a	Yes	Yes	Yes	Yes	c	c	c				a
2445	Maheshdas Bar Baibartta Chak	a	b	a	a	a	Yes	Yes	Yes	c	c	c	a	b		a
2446	Nachinda	Yes	b	Yes	Yes	Yes	Yes	Yes	Yes	c	c	c	Yes			Yes
2447	Ukil Chak	c	c	a	a	Yes	Yes	Yes	Yes	c	c	c	a		Yes	b
2448	Benyajhi	a	b	a	a	Yes	Yes	Yes	Yes	c	c	c	a			b
2449	Brahman Chak	c	c	a	a	Yes	Yes	Yes	Yes	c	c	c	a		Yes	a
2450	Bhaitgar	a	b	Yes	a	Yes	Yes	Yes	Yes	c	c	c	Yes			Yes
2451	Kanaidighi	Yes	b	Yes	b	Yes	Yes	Yes	Yes	c	c	c				Yes
2452	Bidhubahiri	a	c	a	b	a	Yes	a	Yes	c	c	c	a	c	a	Yes
2453	Barchun Para	a	c	a	a	a	Yes	Yes	Yes	c	c	c	a	c	a	a
2454	Gamaduli	a	b	a	b	b	a	b	Yes	c	c	c	a	a	a	a
2455	Deulbar	a	c	a	b	a	Yes	Yes	Yes	c	c	c	a	c	a	a
2456	Dihibahiri	a	c	a	a	a	Yes	a	Yes	c	c	c	a	c	a	Yes
2457	Paik Bar	b	b	b	b	b	b	b	Yes	c	c					a
2458	Malbari	c	c	a	b	b	a	b	Yes	c	c	c	a	a		a
2459	Shankarpur	a	c	a	b	c	a	c	Yes	c	c	c	a	a		a
2460	Phaodar Chak	b	b	a	b	b	a	b	a	c	c	c	a	a	a	a
2461	Jamuashankarpur	b	b	b	c	a	Yes	b	Yes	c	c	c	b	b	b	a
2462	Bara Rasulpur	c	b	Yes	c	c	b	a	Yes	c	c	c	a		Yes	Yes
Block TOTAL :		15	1	19	3	26	97	28	158	0	7	0	12	0	23	25

Availability of miscellaneous facilities (If amenities available code -Yes is given, If not available within the village, the distance range code viz; a for < 5 Kms, b for 5-10 Kms and c for 10+ kms of nearest place where facility is available is given).														Availability of miscellaneous facilities (If amenities available code -Yes is given, If not available within the village, the distance range code viz; a for < 5 Kms, b for 5-10 Kms and c for 10+ kms of nearest place where facility is available is given).		
73	74	75	76	77	78	79	80	81	82	83	84	85	86	87	Name of Village	Serial Number
Yes	Yes			Yes	b	Yes	Yes	Yes	c	Yes	Yes	Yes	Yes	Yes	Daisai	2424
Yes	Yes			b	b	c	Yes	a	c	a	Yes	Yes	a	Yes	Ratnamala	2425
Yes	Yes			b	b	c	Yes	a	c	a	b	Yes	Yes	Yes	Panchirya	2426
Yes	a	c		a	a	c	Yes	a	Yes	a	c	Yes	Yes	Yes	Barkasmili	2427
Yes	Yes	c		Yes	a	Yes	Yes	a	c	Yes	b	Yes	Yes	Yes	Marishda	2428
Yes	Yes	c	a	a	b	Yes	Yes	a	c	a	b	a	Yes	Yes	Jashabisha	2429
Yes	Yes	b	Yes	a	b	c	Yes	a	c	a	a	Yes	Yes	Yes	Ballabpur	2430
Yes	Yes	b	Yes	b	b	c	a	a	c	a	a	a	Yes	Yes	Jaynagar	2431
Yes	Yes	b	Yes	a	b	c	Yes	a	c	a	a	Yes	Yes	Yes	Adampur	2432
Yes	Yes	b	Yes	a	b	c	Yes	Yes	c	Yes	b	Yes	Yes	Yes	Gopalpur 4Th Part	2433
Yes	Yes	c	b	a	a	c	Yes	Yes	c	a	a	Yes	Yes	Yes	Dahalauda	2434
Yes	a	a	b	a	c	c	Yes	a	Yes	a	a	Yes	Yes	Yes	Banamali Chhatta	2435
Yes	a	c	c	Yes		Yes	Yes	Yes	c	Yes	Yes	Yes	Yes	Yes	Lauda	2436
Yes	b	c	b	a	a	c	Yes	a	c	a	a	Yes	Yes	Yes	Jantai	2437
a			Yes	b	b	Yes	Yes	a	b	Yes	c	a	Yes	Yes	Kamarda	2438
a		b	Yes	b	b	c	Yes	Yes	c	a	b	a	Yes	Yes	Ghoratala	2439
a		b	Yes	a	a	c	Yes	a	Yes	a	b	a	Yes	Yes	Sillibari	2440
a			Yes	Yes	a	c	Yes	Yes	c	Yes	Yes	Yes	Yes	Yes	Jagudas Bar	2441
a			Yes	a	a	c	Yes	a	c	a	a	a	a	Yes	Gangadhar Chak	2442
a	a		Yes	a	a	c	Yes	a	c	a	a	a	Yes	Yes	Mahesdasbar	2443
a			Yes	a	a	c	Yes	a	c	a	Yes	b	Yes	Yes	Dewan Chak	2444
a			Yes			c	Yes	Yes	Yes	Yes	Yes	Yes	Yes	Yes	Maheshdas Bar Baibartta Chak	2445
a			Yes	Yes	Yes	Yes	Yes	Yes	c	Yes	Yes	a	Yes	Yes	Nachinda	2446
a			Yes	a	a	c	Yes	a	c	a	a	a	a	Yes	Ukil Chak	2447
a			Yes	a	a	c	Yes	Yes	c	Yes	Yes	Yes	Yes	Yes	Benyajhi	2448
a			Yes	a	a	c	Yes	a	c	a	a	Yes	Yes	Yes	Brahman Chak	2449
a			Yes	a	a	c	Yes	Yes	Yes	a	Yes	b	Yes	Yes	Bhaitgar	2450
a			Yes	b	b	Yes	Yes	Yes	Yes	Yes	Yes	b	Yes	Yes	Kanaidighi	2451
Yes	a	b		a	b	Yes	Yes	a	c	Yes	c	a	a	Yes	Bidhubahiri	2452
Yes	a	c	Yes	a	a	c	Yes	a	c	a	c	Yes	Yes	Yes	Barchun Para	2453
Yes			Yes	a	a	c	Yes	a	Yes	a	b	Yes	b	Yes	Gamaduli	2454
Yes	a	b		Yes	b	Yes	Yes	a	Yes	Yes	c	Yes	Yes	Yes	Deulbar	2455
Yes	a	b		a	b	c	Yes	a	Yes	Yes	c	a	a	Yes	Dihibahiri	2456
Yes				a	c	c	Yes	a	c	Yes	Yes	Yes	Yes	Yes	Paik Bar	2457
Yes		c	Yes			c	Yes	a	c	a	Yes	Yes	Yes	Yes	Malbari	2458
Yes		c		c	c	c	Yes	a	c	a	Yes	Yes	Yes	Yes	Shankarpur	2459
Yes	a	c	Yes	a	c	c	Yes	a	c	a	a	a	a	Yes	Phaodar Chak	2460
a	a	a		a	b	c	Yes	a	c	a	Yes	Yes	Yes	Yes	Jamuashankarpur	2461
Yes	Yes	Yes	Yes	b	c	b	Yes	c	c	c	Yes	Yes	Yes	Yes	Bara Rasulpur	2462
133	66	16	100	13	3	35	153	39	18	42	33	60	117	160	: Block T O T A L	

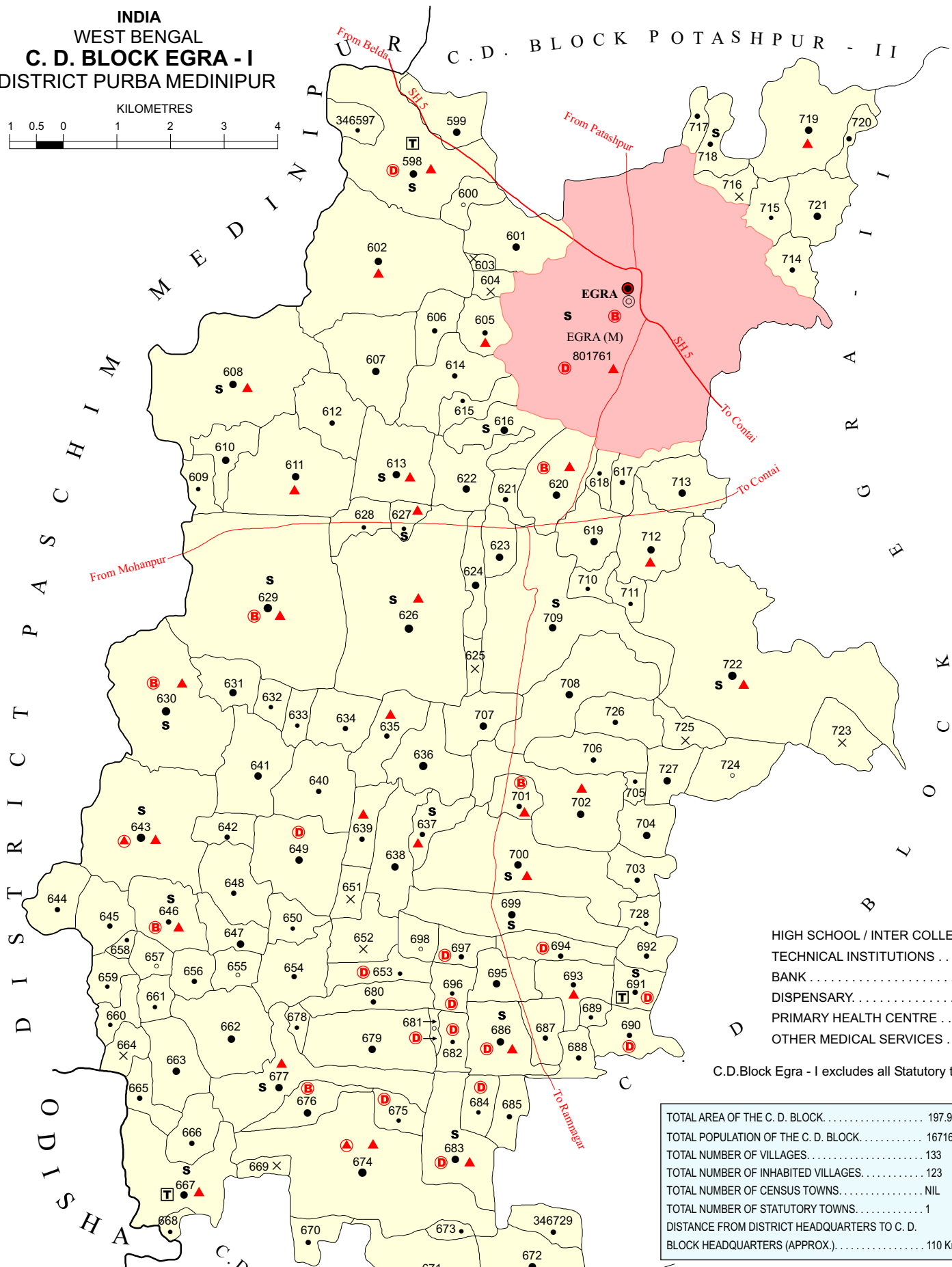
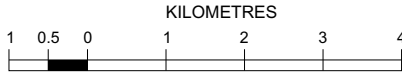
Availability of miscellaneous facilities (If amenities available code -Yes is given, If not available within the village , the distance range code viz; a for < 5 Kms, b for 5-10 Kms and c for 10+ kms of nearest place where facility is available is given).												Availability of electricity (Yes/No)			
Serial Number	Name of Village	ASHA (Accredited Social Health Activist)	Community centre with/without TV	Sports Field,	Sports Club / Recreation Centre	Cinema / Video Hall	Public Library	Public Reading Room	Newspaper Supply	Assembly Polling station	Birth & Death Registration Office	Power Supply for Domestic Use (ED)	Power Supply for Agricultural Use (EAG)	Power Supply for Commercial Use (EC)	Power Supply for All Uses (EA)
1	2	88	89	90	91	92	93	94	95	96	97	98	99	100	101
2424	Daisai	Yes	b	b	b	b	b	b	b	Yes	a	Yes	No	Yes	No
2425	Ratnamala	Yes	b	a	b	b	b	b	b	b	a	Yes	No	No	No
2426	Panchirya	Yes	Yes	b	b	b	b	b	Yes	Yes	a	Yes	No	No	No
2427	Barkasmili	a	c	a	a	c	c	c	Yes	Yes	a	Yes	Yes	Yes	Yes
2428	Marishda	a	b	Yes	b	b	b	b	Yes	Yes	Yes	Yes	Yes	Yes	Yes
2429	Jashabisha	Yes	b	a	Yes	b	a	a	a	a	a	Yes	No	No	No
2430	Ballabpur	Yes	b	c	c	c	a	a	Yes	Yes	Yes	Yes	No	Yes	No
2431	Jaynagar	a	b	c	c	c	a	a	Yes	a	a	Yes	No	No	No
2432	Adampur	Yes	b	b	b	b	a	a	Yes	Yes	a	Yes	Yes	Yes	Yes
2433	Gopalpur 4Th Part	a	a	c	c	c	a	a	Yes	Yes	a	Yes	Yes	No	No
2434	Dahalauda	Yes	b	b	b	b	b	b	Yes	Yes	a	Yes	Yes	Yes	Yes
2435	Banamali Chhatta	a	c	Yes	a	c	c	c	Yes	Yes	Yes	Yes	Yes	Yes	Yes
2436	Lauda	a	c	c	c	c	c	c	Yes	Yes	a	Yes	Yes	Yes	Yes
2437	Jantai	b	b	b	b	b	b	b	Yes	Yes	Yes	Yes	Yes	Yes	Yes
2438	Kamarda	Yes	c	a	Yes	c	c	c	Yes	Yes	a	Yes	No	No	No
2439	Ghoratala	Yes	Yes	a	b	b	b	b	Yes	Yes	Yes	Yes	No	No	No
2440	Sillibari	Yes	Yes	a	a	b	b	b	Yes	Yes	a	Yes	No	No	No
2441	Jagudas Bar	Yes	Yes	Yes	Yes	Yes	Yes	Yes	Yes	Yes	a	Yes	Yes	Yes	Yes
2442	Gangadhar Chak	Yes	Yes	Yes	Yes	Yes	Yes	Yes	Yes	Yes	a	Yes	Yes	Yes	Yes
2443	Mahesdasbar	Yes	Yes	Yes	Yes	Yes	Yes	Yes	Yes	Yes	Yes	Yes	Yes	Yes	Yes
2444	Dewan Chak	Yes	Yes	Yes	Yes	Yes	Yes	Yes	Yes	Yes	Yes	Yes	Yes	Yes	Yes
2445	Mahesdas Bar Baibartta Chak	Yes	Yes	Yes	Yes	Yes	Yes	Yes	Yes	Yes	a	Yes	Yes	Yes	Yes
2446	Nachinda	Yes	Yes	Yes	Yes	Yes	Yes	Yes	Yes	Yes	Yes	Yes	Yes	Yes	Yes
2447	Ukil Chak	Yes	Yes	Yes	Yes	Yes	Yes	Yes	Yes	Yes	a	Yes	Yes	Yes	Yes
2448	Benyajhi	Yes	Yes	Yes	Yes	Yes	Yes	Yes	Yes	Yes	Yes	Yes	Yes	Yes	Yes
2449	Brahman Chak	Yes	Yes	Yes	Yes	Yes	Yes	Yes	Yes	Yes	a	Yes	Yes	Yes	Yes
2450	Bhaitgar	Yes	Yes	Yes	Yes	Yes	Yes	Yes	Yes	Yes	a	Yes	Yes	Yes	Yes
2451	Kanaidighi	Yes	Yes	Yes	Yes	Yes	Yes	Yes	Yes	Yes	b	Yes	Yes	Yes	Yes
2452	Bidhubahiri	Yes	c	a	a	c	a	a	Yes	Yes	a	Yes	Yes	Yes	Yes
2453	Barchun Para	a	c	Yes	c	c	a	a	Yes	Yes	Yes	Yes	Yes	Yes	Yes
2454	Gamaduli	Yes	Yes	a	a	Yes	a	b	a	a	a	Yes	Yes	Yes	Yes
2455	Deulbar	Yes	c	a	Yes	c	Yes	Yes	Yes	Yes	Yes	Yes	Yes	Yes	Yes
2456	Dihbahiri	a	c	a	a	c	b	b	Yes	a	a	Yes	Yes	Yes	Yes
2457	Paik Bar	Yes	Yes	Yes	Yes	Yes	Yes	Yes	Yes	Yes	Yes	Yes	Yes	Yes	Yes
2458	Malbari	Yes	c	a	a	c	c	c	Yes	Yes	Yes	Yes	Yes	Yes	Yes
2459	Shankarpur	Yes	c	a	a	c	c	c	Yes	Yes	Yes	Yes	Yes	Yes	Yes
2460	Phaodar Chak	Yes	b	a	b	b	b	b	Yes	Yes	Yes	Yes	No	Yes	No
2461	Jamuashankarpur	Yes	b	a	b	b	b	b	Yes	Yes	a	Yes	No	Yes	No
2462	Bara Rasulpur	Yes	Yes	Yes	Yes	Yes	Yes	Yes	Yes	Yes	c	Yes	No	No	No
Block T O T A L :		128	40	54	55	22	29	33	126	97	30	166	65	64	53

Nearest Town		Land Use							
		Area under different types of land use (in hectares rounded up to one decimal place)							
Name	Distance range code i.e. a for < 5 Kms, b for 5-10 Kms and c for 10+ kms .	Forests	Area under Non-agricultural Uses	Barren and Un-cultivable land	Permanent Pastures and Other Grazing Lands	Land Under Miscellaneous Tree Crops etc.	Culturable Waste Land	Name of Village	Serial Number
102	103	104	105	106	107	108	109	2	1
CONTAI	c	0	8	0	0	0	0	0 Daisai	2424
CONTAI	c	0	3	0	0	0	0	0 Ratnamala	2425
CONTAI	c	0	8	0	0	0	0	0 Panchirya	2426
CONTAI	c	0	8.5	0	0	0	0	0 Barkasmili	2427
CONTAI	c	0	3.4	0	0	0	0	0 Marishda	2428
CONTAI	c	0	9.8	0	0	0	0	0 Jashabisha	2429
CONTAI	c	0	12.5	0	0	0	0	0 Ballabpur	2430
CONTAI	c	0	7.5	0	0	0	0	0 Jaynagar	2431
CONTAI	c	0	15.4	0	0	0	0	0 Adampur	2432
CONTAI	c	0	8.6	0	0	0	0	0 Gopalpur 4Th Part	2433
CONTAI	c	0	12.9	0	0	0	0	0 Dahalauda	2434
CONTAI	c	0	3	0	0	0	0	0 Banamali Chhatta	2435
CONTAI	c	0	4	0	0	0	0	0 Lauda	2436
CONTAI	c	0	13	0	0	0	0	0 Jantai	2437
CONTAI	c	0	16.1	0	0	0	0	0 Kamarda	2438
CONTAI	c	0	8.1	0	0	0	0	0 Ghoratala	2439
CONTAI	c	0	28.5	0	0	0	0	0 Sillibari	2440
CONTAI	c	0	23.7	0	0	0	0	0 Jagudas Bar	2441
CONTAI	c	0	14.9	0	0	0	0	0 Gangadhar Chak	2442
CONTAI	c	0	5.4	0	0	0	0	0 Mahesdasbar	2443
CONTAI	c	0	9.5	0	0	0	0	0 Dewan Chak	2444
CONTAI	c	0	3.4	0	0	0	0	0 Maheshdas Bar Baibartta Chak	2445
CONTAI	c	0	46	0	0	0	0	0 Nachinda	2446
CONTAI	c	0	1.6	0	0	0	0	0 Ukil Chak	2447
CONTAI	c	0	16.2	0	0	0	0	0 Benyajhi	2448
CONTAI	c	0	8.1	0	0	0	0	0 Brahman Chak	2449
CONTAI	c	0	12.1	0	0	0	0	0 Bhaitgar	2450
CONTAI	c	12.5	117.2	0	0	0	0	0 Kanaidighi	2451
CONTAI	c	0	7.6	0	0	0	0	0 Bidhubahiri	2452
CONTAI	c	0	5.2	0	0	0	0	0 Barchun Para	2453
CONTAI	c	0	21.2	0	0	0	0	0 Gamaduli	2454
CONTAI	c	0	16.2	0	0	0	0	0 Deulbar	2455
CONTAI	c	0	3.4	0	0	0	0	0 Dihibahiri	2456
CONTAI	c	0	10.2	0	0	0	0	0 Paik Bar	2457
CONTAI	c	0	21	0	0	0	0	0 Malbari	2458
CONTAI	c	0	8.4	0	0	0	0	0 Shankarpur	2459
CONTAI	c	0	7.1	0	0	0	0	0 Phaodar Chak	2460
CONTAI	c	0	8.1	0	0	0	0	0 Jamuashankarpur	2461
CONTAI	c	0	13	0	0	0	0	0 Bara Rasulpur	2462
0	0	23	1607.7	0	0	0	28.3	: Block T O T A L	

Land Use												
Area under different types of land use (in hectares rounded up to one decimal place)							Area irrigated by source (in hectare).					
Serial Number	Name of Village	Fallow lands other than current fallows	Current Fallows	Net Area Sown	Total Irrigated Land Area	Total Un-irrigated Land Area	Canals (C)	Wells/Tube-wells(W/TW)	Tanks/Lakes(T/L)	Water Falls(WF)	Others(O)	
1	2	110	111	112	113	114	115	116	117	118	119	
2424	Daisai	0	0	175.5	2	173.5	0	2	0	0	0	
2425	Ratnamala	0	0	70.2	1	69.2	0	1	0	0	0	
2426	Panchirya	0	0	74	1	73	0	1	0	0	0	
2427	Barkasmili	0	0	76.5	5	71.5	0	5	0	0	0	
2428	Marishda	0	0	500	5	495	0	5	0	0	0	
2429	Jashabisha	0	0	109.2	7.9	101.2	0	7.9	0	0	0	
2430	Ballabpur	0	0	53.9	4.5	49.4	0	4.5	0	0	0	
2431	Jaynagar	0	0	34.9	6.3	28.6	0	6.3	0	0	0	
2432	Adampur	0	0	144	20.5	123.5	0	20.5	0	0	0	
2433	Gopalpur 4Th Part	0	0	75.6	8	67.6	0	8	0	0	0	
2434	Dahalauda	0	0	36.3	3.5	32.8	0	3.5	0	0	0	
2435	Banamali Chhatta	0	0	13.8	3.6	10.2	0	3.6	0	0	0	
2436	Lauda	0	0	117	16.7	100.3	0	16.7	0	0	0	
2437	Jantai	0	0	90.4	9.5	80.9	0	9.5	0	0	0	
2438	Kamarda	0	0	82.6	15.7	66.8	0	15.7	0	0	0	
2439	Ghoratala	0	0	75.6	11.7	63.9	0	11.7	0	0	0	
2440	Sillibari	0	0	137.2	16.3	120.9	0	16.3	0	0	0	
2441	Jagudas Bar	0	0	245	32	213	0	32	0	0	0	
2442	Gangadhar Chak	0	0	108	21	87	0	21	0	0	0	
2443	Mahesdasbar	0	0	17	6	11	0	6	0	0	0	
2444	Dewan Chak	0	0	68	11	57	0	11	0	0	0	
2445	Maheshdas Bar Baibartta Chak	0	0	54	12	42	0	12	0	0	0	
2446	Nachinda	0	0	156.1	32.8	123.2	12	20.8	0	0	0	
2447	Ukil Chak	0	0	19.5	3.7	15.8	0	3.7	0	0	0	
2448	Benyajhi	0	0	196.3	26.3	170	0	26.3	0	0	0	
2449	Brahman Chak	0	0	40.9	8.9	32	0	8.9	0	0	0	
2450	Bhaitgar	0	0	169.6	17.6	152	10	7.6	0	0	0	
2451	Kanaidighi	0	0	745.2	155.4	589.8	41	114.4	0	0	0	
2452	Bidhubahiri	0	0	94.2	8	86.2	0	8	0	0	0	
2453	Barchun Para	0	0	113.5	8	105.5	0	8	0	0	0	
2454	Gamaduli	0	0	158.5	1.5	157	0	1.5	0	0	0	
2455	Deulbar	0	0	118.2	10	108.2	0	10	0	0	0	
2456	Dihibahiri	0	0	10.1	1	9.1	0	1	0	0	0	
2457	Paik Bar	0	0	89	2	87	0	2	0	0	0	
2458	Malbari	0	0	111.3	9.7	101.5	0	9.7	0	0	0	
2459	Shankarpur	0	0	76.6	3	73.6	0	3	0	0	0	
2460	Phaodar Chak	0	0	49.1	4	45.1	0	4	0	0	0	
2461	Jamuashankarpur	0	0	92.5	7	85.5	0	7	0	0	0	
2462	Bara Rasulpur	0	0	136.3	35	101.3	0	35	0	0	0	
Block T O T A L :		0	0	14392	2686.9	11704	379.1	2307.8	0	0	0	

Name of three most important commodities manufactured			Name of Village	Serial Number
First	Second	Third		
120	121	122	2	1
Biri	Cloth		Daisai	2424
Biri	Cloth		Ratnamala	2425
	Cloth		Panchirya	2426
			Barkasmili	2427
			Marishda	2428
			Jashabisha	2429
			Ballabpur	2430
			Jaynagar	2431
			Adampur	2432
			Gopalpur 4Th Part	2433
			Dahalauda	2434
			Banamali Chhatta	2435
			Lauda	2436
			Jantai	2437
			Kamarda	2438
			Ghoratala	2439
			Sillibari	2440
			Jagudas Bar	2441
			Gangadhar Chak	2442
			Mahesdasbar	2443
			Dewan Chak	2444
			Maheshdas Bar Baibartta Chak	2445
			Nachinda	2446
			Ukil Chak	2447
			Benyajhi	2448
			Brahman Chak	2449
			Bhaitgar	2450
			Kanaidighi	2451
			Bidhubahiri	2452
			Barchun Para	2453
			Gamaduli	2454
			Deulbar	2455
			Dihibahiri	2456
			Paik Bar	2457
			Malbari	2458
			Shankarpur	2459
			Phaodar Chak	2460
			Jamuashankarpur	2461
			Bara Rasulpur	2462
			: Block TOTAL	

INDIA
WEST BENGAL
C. D. BLOCK EGRA - I
DISTRICT PURBA MEDINIPUR



- HIGH SCHOOL / INTER COLLEGE . S
- TECHNICAL INSTITUTIONS T
- BANK B
- DISPENSARY D
- PRIMARY HEALTH CENTRE A
- OTHER MEDICAL SERVICES ▲

C.D. Block Egra - I excludes all Statutory towns.

TOTAL AREA OF THE C. D. BLOCK	197.90 Sq. Kms.
TOTAL POPULATION OF THE C. D. BLOCK	167163
TOTAL NUMBER OF VILLAGES	133
TOTAL NUMBER OF INHABITED VILLAGES	123
TOTAL NUMBER OF CENSUS TOWNS	NIL
TOTAL NUMBER OF STATUTORY TOWNS	1
DISTANCE FROM DISTRICT HEADQUARTERS TO C. D. BLOCK HEADQUARTERS (APPROX.)	110 Kms.

- BOUNDARY, STATE
- " DISTRICT
- " C. D. BLOCK
- " VILLAGE WITH MDDS CODE 346729
- HEADQUARTERS : POLICE STATION, C. D. BLOCK

- UNINHABITED VILLAGE WITH MDDS CODE X 346723
- POPULATION SIZE OF VILLAGES : BELOW 200, 200-499, 500-999, 1000-4999, 5000 AND ABOVE
- STATUTORY TOWN WITH MDDS CODE 801761
- STATE HIGHWAY SH 5
- IMPORTANT METALLED ROADS

Alphabetical List of Villages

Name of the CD Block : Egra-I

CD Block Code (2011) : 0338

Sl. No.	Name of the Village	PLCN 2001	MDDS PLCN 2011
1	2	3	4
1	Ailan	03729200	346619
2	Akandi	03737700	346704
3	Akbarpur	03732800	346655
4	Alangiri	03730200	346629
5	Alipur	03733900	346666
6	Amdai	03730900	346636
7	Amedpur	03739900	346726
8	Arjjoni	03736400	346691
9	Aruyan	03732100	346648
10	Asda Dakshin	03728300	346610
11	Baghmari	03732200	346649
12	Bahalia	03734500	346672
13	Baharda	03736900	346696
14	Baispur	03727900	346606
15	Baman Bil	03733400	346661
16	Bamunia	03740200	346729
17	Baranadia	03733800	346665
18	Baranehari	03738500	346712
19	Barda	03737500	346702
20	Barida	03727500	346602
21	Barmi	03736200	346689
22	Bartana	03728100	346608
23	Basudebpur	03732400	346651
24	Bataspur	03728700	346614
25	Baya	03730500	346632
26	Benachakri	03729500	346622
27	Bhagnasai	03733700	346664
28	Bhatsalia	03740000	346727
29	Bhetia	03733100	346658
30	Biharipur	03736800	346695
31	Bilbara	03730400	346631
32	Bilchaulda	03737000	346697
33	Bindha	03737800	346705
34	Biswanathpur	03735500	346682
35	Bolkushda	03734400	346671
36	Chakmurari	03734100	346668
37	Chaknath	03734800	346675
38	Charpalia	03737200	346699
39	Chatla	03734700	346674
40	Chaulda	03736700	346694
41	Chhatri	03739500	346722
42	Chirulia	03735600	346683
43	Chowbatia	03733300	346660
44	Dabetia	03739600	346723
45	Dakshin Gahabi	03734200	346669
46	Dalkuchi	03729800	346625
47	Damodarbar	03738900	346716

Alphabetical List of Villages

Name of the CD Block : Egra-I

CD Block Code (2011) : 0338

Sl. No.	Name of the Village	PLCN 2001	MDDS PLCN 2011
1	2	3	4
48	Dhusarda	03731300	346640
49	Digha	03727000	346597
50	Donabinda	03735400	346681
51	Erendabar	03739400	346721
52	Gahabi	03732000	346647
53	Ghatua	03738800	346715
54	Gholai	03736500	346692
55	Gokul Pur	03739000	346717
56	Gopal Chak	03727300	346600
57	Gopalpur	03737600	346703
58	Gopinathpur	03732900	346656
59	Hamirjita	03729600	346623
60	Hansaria	03736600	346693
61	Harichak	03738700	346714
62	Hasimpur	03728200	346609
63	Hatbar	03735100	346678
64	Hatbarpatna	03732600	346653
65	Hosenpur	03729100	346618
66	Jagadishpur	03732300	346650
67	Jagannathpur	03734600	346673
68	Jagulia	03736300	346690
69	Jamgan	03728800	346615
70	Jamki	03735900	346686
71	Jaychandi	03737100	346698
72	Jerthan	03729900	346626
73	Jhanajhari	03731500	346642
74	Kain Thor	03739100	346718
75	Kalyanpur	03727800	346605
76	Kalyanpur	03730800	346635
77	Kamardiha	03728900	346616
78	Kasbagola	03731600	346643
79	Katabani	03730100	346628
80	Khal Shutia	03738000	346707
81	Khalina	03728000	346607
82	Khodkol	03733600	346663
83	Kia	03728400	346611
84	Kismat Ghatua	03739300	346720
85	Kourda	03727400	346601
86	Krishanapur	03733000	346657
87	Kudi	03729300	346620
88	Kunarpur	03739700	346724
89	Madhabpur	03728500	346612
90	Maguriachak	03739800	346725
91	Maha Bishra	03739200	346719
92	Maharajpur	03736000	346687
93	Malida	03731800	346645
94	Manika Dighi	03736100	346688

Alphabetical List of Villages

Name of the CD Block : Egra-I

CD Block Code (2011) : 0338

Sl. No.	Name of the Village	PLCN 2001	MDDS PLCN 2011
1	2	3	4
95	Manoharpur	03740100	346728
96	Mirjjapur	03737400	346701
97	Nagua	03737300	346700
98	Naraharipur	03729400	346621
99	Nehalia	03734300	346670
100	Panchrol	03730300	346630
101	Pandua	03735300	346680
102	Panisalia	03727600	346603
103	Puranda	03738100	346708
104	Purushotampur	03731700	346644
105	Ramchandrapur	03731000	346637
106	Ramkrishanapur	03729000	346617
107	Ranisai	03733200	346659
108	Rasan	03738200	346709
109	Rayda	03731400	346641
110	Sadarpur	03738400	346711
111	Sahara	03734000	346667
112	Sannihari	03738600	346713
113	Sarrang	03727100	346598
114	Satkhandia	03729700	346624
115	Shatkanai	03734900	346676
116	Shikra Chakadei	03731100	346638
117	Shimulia	03735700	346684
118	Shimulia Bar	03735800	346685
119	Shipur	03735000	346677
120	Sholpatia	03737900	346706
121	Shwnia	03733500	346662
122	Sijua Sarifabad	03727700	346604
123	Sindwria	03735200	346679
124	Sipurmath	03732500	346652
125	Sonapada	03730600	346633
126	Tahalia	03732700	346654
127	Tamalda	03730700	346634
128	Telami	03728600	346613
129	Telami	03731900	346646
130	Tentulia	03727200	346599
131	Tentulmuri	03731200	346639
132	Ulua	03730000	346627
133	Usma	03738300	346710

Census of India 2011
Amenities and Land use

Serial Number	Name of Village	Location code no.	Total area of the village (in hectares rounded up to one decimal place)	Total population (2011 census)	Number of households (2011 census)	Number of educational amenities available in village, the distance range code viz: a for 0-5 kms, b for 5-10 kms, c for 10+ kms of nearest place where facility is available							
						Pre-Primary school (PP)	Primary school (P)	Middle school (M)	Secondary School (S)	Senior Secondary school (SS)	Degree college of arts, science & commerce (ASC)	Engineering college(EC)	Medical college (MC)
1	2	3	4	5	6	7	8	9	10	11	12	13	14

Name of District:-Purba Medinipur

Name of CD Block:-Egra - I

2463	Digha	346597	61.1	284	53	2	2	a	b	b	b	c	c
2464	Sarrang	346598	431.5	2448	513	1	1	1	1	b	b	c	c
2465	Tentulia	346599	78.9	1279	265	1	1	b	a	b	b	c	c
2466	Gopal Chak	346600	57.2	185	45	1	a	a	a	a	a	c	c
2467	Kourda	346601	199.1	1634	375	1	1	a	a	a	a	c	c
2468	Barida	346602	577.3	4630	962	4	3	1	a	b	b	c	c
2469	Panisalia	346603	13.3	0	0								
2470	Sijua Sarifabad	346604	35.8	0	0								
2471	Kalyanpur	346605	87.2	609	120	2	2	a	a	a	a	c	c
2472	Baispur	346606	78.4	732	155	1	1	a	a	a	a	c	c
2473	Khalina	346607	253.8	1887	404	1	1	1	b	b	b	c	c
2474	Barttana	346608	562.1	3799	859	5	5	1	1	1	b	c	c
2475	Hasimpur	346609	49.8	305	49	1	1	a	a	a	c	c	c
2476	Asda Dakshin	346610	84.4	1194	263	2	2	a	a	a	c	c	c
2477	Kia	346611	336.1	2760	590	2	2	1	a	a	c	c	c
2478	Madhabpur	346612	148.5	607	132	1	1	a	a	b	b	c	c
2479	Telami	346613	181	1387	322	3	2	2	1	a	b	c	c
2480	Bataspur	346614	195.8	726	161	2	2	1	a	a	a	c	c
2481	Jamgan	346615	69.8	466	109	1	1	b	b	b	b	c	c
2482	Kamardiha	346616	150	1209	260	1	1	1	1	a	a	c	c
2483	Ramkrishanapur	346617	69.4	604	134	3	3	a	a	a	a	c	c
2484	Hosenpur	346618	34.7	221	49	b	a	a	a	a	b	b	c
2485	Ailan	346619	136.2	1207	257	1	1	a	a	a	b	c	c
2486	Kudi	346620	201.6	1664	385	2	2	a	a	a	b	c	c
2487	Naraharipur	346621	53.3	865	203	2	2	a	a	a	b	c	c
2488	Benachakri	346622	137.4	1665	337	3	2	a	a	a	b	c	c
2489	Hamirjita	346623	70.4	1234	270	2	1	a	a		b	c	c
2490	Satkhandra	346624	88.3	1074	258	1	1	a	a	a	b	c	c
2491	Dalkuchi	346625	29.5	0	0								
2492	Jerthan	346626	738.2	6568	1347	4	3	1	1	1	c	c	c
2493	Ulua	346627	57.6	427	108	2	1	1	1	a	b	c	c
2494	Katabani	346628	101.1	421	79	a	a	a	a	a	b	c	c
2495	Alangiri	346629	839.3	6099	1318	4	3	1	1	1	c	c	c
2496	Panchrol	346630	444.4	5615	1224	6	5	1	1	1	c	c	c
2497	Bilbara	346631	99.7	1057	228	2	2	a	a	c	c	c	c
2498	Baya	346632	46.4	369	62	1	1	a	a	a	c	c	c
2499	Sonapada	346633	47.6	455	91	1	1	a	a	a	c	c	c
2500	Tamalda	346634	116.5	592	128	1	1	a	a	a	c	c	c
2501	Kalyanpur	346635	134	756	141	1	1	1		b	c	c	c
2502	Amdai	346636	159.4	5181	856	5	5	a	a	a	c	c	c
2503	Ramchandrapur	346637	79.9	711	159	2	2	1	1	a	c	c	c
2504	Shikra Chakadei	346638	167.1	1078	225	2	2	a	a	a	c	c	c
2505	Tentulmuri	346639	82.7	814	199	a	a	a	b	b	c	c	c
2506	Dhusarda	346640	190.7	940	205	2	1	a	b	b	c	c	c

- Village Directory

(As in 2009)

le. (If not available within the < 5 Kms, b for 5-10 Kms and c cility is available is given).															Number of Medical Amenities available. (If not available within the village , the distance range code viz; a for < 5 Kms, b for 5-10 Kms and c for 10+ kms of nearest place where facility is available is given).						Name of Village	Serial Number
Management institute (MI)	Polytechnic (Pt)	Vocational training school /ITI	Non-formal training centre (NFTC)	Special school for disabled (SSD)	Others (specify)	Community health centre (CHC)	Primary health centre (PHC)	Primary health sub centre (PHS)	Maternity and child welfare centre (MCW)	T.B. clinic (TBC)	Hospital-allopathic (HA)	Hospital-alternative medicine (HO)	Dispensary (D)	Veterinary hospital (VH)	Mobile health clinic (MHC)	Family welfare centre (FWC)						
15	16	17	18	19	20	21	22	23	24	25	26	27	28	29	30	31	2	1				

Location CodeNo:-345

Location CodeNo:-0338

c	c	c	a			b	a	a		b	b	b	b	a			Digha	2463
c	c	1	c			b	b	1	b	c	b	b	1	b	1	b	Sarrang	2464
c	c	a					b	a	a		a	a	a	a	a		Tentulia	2465
c	c	a	c	c			a	a	a		a	a	a	a	a		Gopal Chak	2466
c	c	c	c	c		a	a	a	a	c	a	c	a	a	c	c	Kourda	2467
c	c	a	c	c		c	b	1	b	c	b	b	a		1	1	Barida	2468
																	Panisalia	2469
																	Sijua Sarifabad	2470
c	c	a	a	c			b	1	a		a	a	a	a	a	a	Kalyanpur	2471
c	c		c	c		a	a	a	a	c	a	c	a	a	c	c	Baispur	2472
c	c	a		c		b	b	b	b	c	b	b	b	b	1	b	Khalina	2473
c	c	b	b	c		b	b	1	b	c	b	b	b	b	1	b	Bartana	2474
c	c	c		c		a	c	a	c	c	c		c	c	c	b	Hasimpur	2475
c	c	c		c													Asda Dakshin	2476
c	c	c		c		1	c	1	c	b	c		c	c	c	b	Kia	2477
c	c	a	b	c		b	b	a	b	c	b	c	b	b	a	c	Madhabpur	2478
c	c	c		c		1	b	1	c	b	c		c	c	c	a	Telami	2479
c	c	c	c	c	c	a	a	a	a	c	a	c	a	a	c	c	Bataspur	2480
c	c	b	a	b			b	a	a	c	b	b	b	b	a	b	Jamgan	2481
c	c	c	c	b			a	a	a	a	a	a	a	a	a	a	Kamardiha	2482
c	c	c	c	b		a	a	a	a	a	a	a	a	a	a	a	Ramkrishanapur	2483
	c	c	c	c	c	b	b	b	b	b	b	b	b	b	b	b	Hosenpur	2484
c	c	c	c	c		b	b	b	b	b	b	b	b	b	b	b	Ailan	2485
c	c	c	b			b	b	1	b	b	b	b	b	b	b	b	Kudi	2486
c	c	c	c	b		b	b	b	b	b	b	b	b	b	b	b	Naraharipur	2487
c	c	c	c	c		b	b	a	b	b	b	b	b	b	b	b	Benachakri	2488
c	c	c	c	c		b	b	b	b	b	b	b	b	b	b	b	Hamirjita	2489
c	c	c	c	c		b	b	b	b	b	b	b	b	b	b	b	Satkhanda	2490
																	Dalkuchi	2491
c	c	c	b			b	1	a	b	b	b	b	b	a	a		Jerthan	2492
c	c	c	c	b		b	1	1	b	b	b	b	b	1	1		Ulua	2493
c	c	c	c	b		b	b	a	a	b	b	b	b	a	a		Katabani	2494
c	a	b				b	1	1	c	c	c	c	c	c	a		Alangiri	2495
c	c	c				c	a	1	c	c	b	c	c	b	c	c	Panchrol	2496
c	c	c	c	c	c	a	a	a	a	c	c	c	c	c	c	c	Bilbara	2497
c	c	a		a		c	b	a	c	c	b	c	c	b	c	c	Baya	2498
c	c	a	c	a		c	b	b	c	c	b	a	a	b	c	c	Sonapada	2499
c	c	a	a			c	a	a	a	c	a	a	a	a	c	a	Tamalda	2500
c	c	b	c	b		b	b	1	c	b	b	b	b	b	b	b	Kalyanpur	2501
c	c	a	c	c	1	c	a	a	b	c	a	c	c	a	c	c	Amdai	2502
c	c	a	c	c		c		1	b	c	1	c	c	a	c	c	Ramchandrapur	2503
c	c	a	c	c		c	a	a	b	c	a	c	c	a	c	c	Shikra Chakadei	2504
c	b	c	b			c		1	a	a	a			b	a		Tentulmuri	2505
c	c	b		b		c	b	b	c	c	b	b	c	c	c	c	Dhusarda	2506

Serial Number	Name of Village	Number of Non-Government Medical Amenities available.							Availability of drinking water - Yes / No							
		Charitable non Govt. hospital/Nursing home.	Medical practitioner with MBBS Degree	Medical practitioner with other degree	Medical practitioner with no degree	Traditional practitioner and faith healer.	Medicine Shop	Others	Tap water (Treated/Untreated)	Well water (Covered / Uncovered well)	Hand Pump	Tube wells / Bore well	Spring	River / Canal	Tank / Pond / Lake	Others
1	2	32	33	34	35	36	37	38	39	40	41	42	43	44	45	46

2463	Digha	0	0	1	0	0	0	0	No	No	Yes	Yes	No	No	Yes	No
2464	Sarrang	0	0	2	3	0	2	0	No	No	Yes	Yes	No	No	Yes	No
2465	Tentulia	0	0	0	2	3	0	2	No	No	Yes	Yes	No	No	Yes	No
2466	Gopal Chak	0	0	2	0	0	0	0	No	No	Yes	Yes	No	No	No	No
2467	Kourda	0	0	0	1	0	0	0	No	No	Yes	Yes	No	No	No	No
2468	Barida	0	0	3	1	0	0	0	No	No	Yes	Yes	No	No	No	No
2469	Panisalia															
2470	Sijua Sarifabad															
2471	Kalyanpur	0	0	1	0	0	0	0	No	No	Yes	Yes	No	Yes	Yes	No
2472	Baispur	0	0	0	0	0	0	0	No	No	Yes	Yes	No	No	No	No
2473	Khalina	0	0	1	2	0	3	0	No	No	Yes	Yes	No	No	No	No
2474	Barttana	0	0	2	2	0	1	0	No	No	Yes	Yes	No	No	No	No
2475	Hasimpur	0	0	0	1	0	0	0	No	No	No	Yes	No	No	Yes	No
2476	Asda Dakshin	0	0	0	2	0	0	0	No	No	Yes	Yes	No	No	Yes	No
2477	Kia	0	0	0	4	0	0	0	No	No	Yes	Yes	No	No	Yes	No
2478	Madhabpur	0	0	1	0	0	0	0	No	No	Yes	No	No	Yes	Yes	No
2479	Telami	0	0	0	0	0	0	0	No	No	No	Yes	No	No	Yes	No
2480	Bataspur	0	0	0	1	0	0	0	No	No	Yes	Yes	No	No	No	No
2481	Jamgan	0	0	0	0	0	0	0	No	No	Yes	Yes	No	Yes	Yes	No
2482	Kamardiha	0	0	0	0	0	0	0	No	No	Yes	No	No	Yes	Yes	No
2483	Ramkrishanapur	0	0	0	0	0	0	0	No	No	Yes	No	No	No	Yes	No
2484	Hosenpur	0	0	0	0	0	0	0	No	No	Yes	No	No	No	No	No
2485	Ailan	0	0	0	0	0	0	0	No	No	Yes	No	No	No	Yes	No
2486	Kudi	0	0	0	0	0	0	0	Yes	No	Yes	Yes	No	Yes	No	No
2487	Naraharipur	0	0	0	0	0	0	0	Yes	No	Yes	No	No	Yes	Yes	No
2488	Benachakri	0	0	0	0	0	0	0	No	No	Yes	No	No	Yes	Yes	No
2489	Hamirjita	0	0	0	0	0	1	0	No	No	Yes	No	No	Yes	Yes	No
2490	Satkhand	0	0	0	0	0	0	0	No	No	Yes	No	No	No	Yes	No
2491	Dalkuchi															
2492	Jerthan	0	0	0	5	0	0	0	No	No	Yes	No	No	No	No	No
2493	Ulua	0	0	0	3	0	4	0	No	No	Yes	Yes	No	No	No	No
2494	Katabani	0	0	0	0	0	0	0	No	No	Yes	Yes	No	No	No	No
2495	Alangiri	0	0	0	4	0	3	0	No	No	Yes	No	No	No	No	No
2496	Panchrol	0	3	2	2	3	3	0	No	Yes	Yes	Yes	No	No	No	No
2497	Bilbara	0	0	0	0	0	0	0	No	Yes	Yes	No	No	No	No	No
2498	Baya	0	0	1	0	0	0	0	No	No	No	No	No	No	No	No
2499	Sonapada	0	0	0	0	0	0	0	No	No	Yes	Yes	No	No	Yes	No
2500	Tamalda	0	0	0	0	0	0	0	No	No	Yes	Yes	No	Yes	Yes	No
2501	Kalyanpur	0	0	0	0	0	0	0	No	No	No	Yes	No	No	Yes	No
2502	Amdai	0	0	4	1	1	0	0	No	No	Yes	No	No	No	No	No
2503	Ramchandrapur	0	0	0	0	0	2	0	No	No	Yes	No	No	No	No	No
2504	Shikra Chakadei	0	0	1	0	0	0	0	No	No	Yes	No	No	No	No	No
2505	Tentulmuri	0	0	0	0	1	0	0	No	No	Yes	No	No	No	No	No
2506	Dhusarda	0	0	0	0	0	0	0	No	No	No	Yes	No	No	Yes	No

Availability of toilet & others Yes / No				Communication and transport facilities (If amenities available code -Yes is given except for Village Pin Code ,If not available within the village , the distance range code viz; a for < 5 Kms, b for 5-10 Kms and c for 10+ kms of nearest place where facility is available is given).								
Community toilet including bath.	Community toilet excluding bath.	Rural sanitary mart or sanitary hardware outlet available near the village.	Community bio-gas or recycle of waste for productive use.	Post office(PO)	Sub post office (SPO)	Post & Telegraph office (P&TO)	Village Pin Code	Telephones (Land lines)	Public call office (PCO)	Mobile phone coverage	Name of Village	Serial Number
47	48	49	50	51	52	53	54	55	56	57	2	1

No	No	No	No	a	a	a	721443	Yes	b	Yes	Digha	2463
No	No	No	No	b	a	b	721443	Yes	b	Yes	Sarang	2464
No	No	No	No	a	a	a	721443	Yes	c	Yes	Tentulia	2465
No	No	No	No	a	a	a	721448	Yes	b	Yes	Gopal Chak	2466
No	No	No	No	a	a	a	721429	a	b	Yes	Kourda	2467
No	No	No	No	b	Yes	Yes	721429	Yes	c	Yes	Barida	2468
											Panisalia	2469
											Sijua Sarifabad	2470
Yes	No	No	No	a	a	a		Yes	c	Yes	Kalyanpur	2471
No	No	No	No	a	a	a	721429	a	b	a	Baispur	2472
No	No	No	No	a	b	b	721429	Yes	b	Yes	Khalina	2473
No	No	No	No	Yes	b	b	721429	Yes	b	Yes	Bartana	2474
No	No	No	No	b	b	b	721429	b	b	Yes	Hasimpur	2475
No	No	No	No	b	b	c	721429	b	b	Yes	Asda Dakshin	2476
No	No	No	No	a	c	c	721429	c	b	Yes	Kia	2477
No	No	No	No	a	b	b	721429	a	c	Yes	Madhabpur	2478
No	No	No	No	a	b	b		b	c	Yes	Telami	2479
No	No	No	No	a	a	a	721429	a	c	a	Bataspur	2480
No	No	No	No	a	b	b	721429	Yes	b	Yes	Jamgan	2481
No	No	No	No	a	a	a	721429	Yes	b	Yes	Kamardiha	2482
No	No	No	No	a	a	a	721429	a	b	Yes	Ramkrishanapur	2483
No	No	No	No	a	b	b	721429	a	b	a	Hosenpur	2484
No	No	No	No	a	b	b	721429	b	c	Yes	Ailan	2485
Yes	Yes	Yes	No	a	b	b	721429	Yes	b	Yes	Kudi	2486
No	No	No	No	a	b	b	721429	Yes	c	Yes	Naraharipur	2487
No	No	No	No	Yes	b	b	721429	Yes	b	Yes	Benachakri	2488
No	No	No	No	a	b	b	721429	a	c	Yes	Hamirjita	2489
No	No	No	No	a	b	b	721429	a	b	Yes	Satkhand	2490
											Dalkuchi	2491
No	No	No	No	a	b	a	721420	Yes	b	Yes	Jerthan	2492
No	No	No	No	Yes	b	b	721429	Yes	c	Yes	Ulua	2493
No	No	No	No	a	b	b	721429	Yes	b	Yes	Katabani	2494
No	No	No	No	Yes	c	Yes	721420	Yes	c	Yes	Alangiri	2495
Yes	Yes	No	No		Yes	c	721447	Yes	b	Yes	Panchrol	2496
No	No	No	No	c	b	c	721447	a	b	a	Bilbara	2497
No	No	No	No	a	a	c	721447	a	c	Yes	Baya	2498
No	No	No	No	a	a	c	721447	a	c	Yes	Sonapada	2499
No	No	Yes	No	a	a	c	721447	Yes	b	Yes	Tamalda	2500
No	No	Yes	No	c	Yes	b		Yes	b	Yes	Kalyanpur	2501
No	No	No	No	a	b	c	721447	Yes	b	Yes	Amdai	2502
No	No	No	No		b	c	721448	a	c	Yes	Ramchandrapur	2503
No	No	No	No	a	b	c	721447	a	c	Yes	Shikra Chakadei	2504
No	No	Yes	No	a	a	c	721447	c	c	Yes	Tentulmuri	2505
No	No	No	No	b	a	c	721447	c	c	c	Dhusarda	2506

Communication and transport facilities (If amenities available code -Yes is given except for Village Pin Code ,If not available within the village , the distance range code viz; a for < 5 Kms, b for 5-10 Kms and c for 10+ kms of nearest place where facility is available is given).													Village connected to highway (If amenities available code viz; a for < 5 Kms, b for 5-10 Kms and c for 10+ kms of nearest place where facility is available is given).				
Serial Number	Name of Village	Internet cafes/ Common service centre (CSC)	Private courier facility	Bus service (Public & Private)	Railway stations	Auto/Modified Autos	Taxis and Vans	Tractors	Cycle-pulled rickshaws(Manual & Machine driven)	Carts driven by animals	Sea /River ferry service	Connected to national highway(NH)	Connected to state highway(SH)	Connected to major district road (MDR)	Connected to others district road	Pucca roads	
1	2	58	59	60	61	62	63	64	65	66	67	68	69	70	71	72	

2463	Digha	a	a	a	c	a	Yes	a	Yes	Yes	c	c	a	a	a	a
2464	Sarrang	b	Yes	Yes	c	c	Yes	b	Yes	Yes	c	c	Yes	a	c	Yes
2465	Tentulia	a	a	a	c	a	Yes	a	Yes	a	c	c	Yes	a	a	a
2466	Gopal Chak	a	a	a	c	a	Yes	a	Yes	Yes	c	c	Yes	a	a	a
2467	Kourda	a	a	a	c	c	Yes	a	Yes	Yes	c	c	Yes			a
2468	Barida	Yes	a	a	c	c	Yes	a	Yes	Yes	c	c	c	a	c	a
2469	Panisalia															
2470	Sijua Sarifabad															
2471	Kalyanpur	a	a	a	c	a	Yes	a	Yes	Yes	c	c	c	a	a	Yes
2472	Baispur	a	a	a	c	c	Yes	a	Yes	Yes	c	c	a	a		Yes
2473	Khalina	b	b	b	c	c	Yes		Yes	Yes	c	c	b	a	a	a
2474	Barttana	b	b	b	c	c	Yes	Yes	Yes	Yes	c	c	c		Yes	a
2475	Hasimpur	c	c	b	c	b	Yes	Yes	Yes	Yes	c	c	c	b		b
2476	Asda Dakshin	c	c	b	c	b	Yes	Yes	Yes	Yes	c	c	c	c	b	b
2477	Kia	c	c	b	c	b	Yes	Yes	Yes	Yes	c	c	c	b		a
2478	Madhabpur	b	b	b	c	c	b	b	Yes	Yes	c	c	b	c	b	a
2479	Telami	b	b	a	c	b	Yes	Yes	Yes	Yes	c	c	c	b		b
2480	Bataspur	a	a	a	c	c	Yes	a	Yes	Yes	c	c	a			a
2481	Jamgan	b	b	b	c	b	Yes	b	Yes	Yes	c	c	c	b	b	b
2482	Kamardiha	a	a	a	c	a	a	a	Yes		c	c	c	b	a	a
2483	Ramkrishanapur	a	a	a	c	a	a	a	Yes	a	c	c	c	b	b	b
2484	Hosenpur	a	b	a	c	a	a	a	Yes	b	c	c	c	a	a	a
2485	Ailan	b	b	a	c	b	b	b	Yes	c	c	c	c	Yes	a	a
2486	Kudi	b	b	Yes	c	b	b	b	Yes	c	c	c	c	Yes	Yes	Yes
2487	Naraharipur	b	b	Yes	c	b	b	b	Yes	c	c	c	c		Yes	Yes
2488	Benachakri	b	b	a	c	a	Yes	a	Yes	c	c	c	c	c	Yes	a
2489	Hamirjita	b	b	a	c	a	Yes	a	Yes	c	c	c	c	Yes	Yes	a
2490	Satkhandra	b	b	a	c	a	Yes	a	Yes	c	c	c	c	Yes	Yes	a
2491	Dalkuchi															
2492	Jerthan	a	b	a	c	c	Yes	Yes	Yes	Yes	c	c	c	Yes	Yes	a
2493	Ulua	b	b	a	c	c	Yes	a	Yes	Yes	c	c	c	Yes	Yes	Yes
2494	Katabani	b	b	Yes	c	c	Yes	Yes	Yes	Yes	c	c	c	Yes	Yes	Yes
2495	Alangiri	Yes	c	Yes	c	c	Yes	Yes	Yes	Yes	c	c	c	Yes	Yes	Yes
2496	Panchrol	c	c	Yes	c	Yes	Yes	a	Yes	Yes	c	c	c		Yes	b
2497	Bilbara	c	c	a	c	b	a	a	a	c	c	c	c	b		b
2498	Baya	a	c	b	c	a	Yes	a	Yes	c	c	c	c	a	a	b
2499	Sonapada	a	c	a	c	c	Yes	a	Yes	Yes	c	c	c	b	a	a
2500	Tamalda	c	c	a	c	a	Yes	a	Yes	c	c	c	c	c	a	a
2501	Kalyanpur	c	c	b	c	b	b	b	Yes	c	c	c	c	c	c	b
2502	Amdai	a	c	a	c	c	c	c	Yes	c	c	c	c	c	a	a
2503	Ramchandrapur	a	c	a	c	c	c	c	Yes	c	c	c	c	c	a	a
2504	Shikra Chakadei	a	c	a	c	c	c	c	Yes	c	c	c	c	c	a	a
2505	Tentulmuri	c	c	b	c	a	a	b	Yes	c	c	c	c	c		b
2506	Dhusarda	c	c	b	c	b	b	b	Yes	c	c	c	c	b	b	b

ys,village roads, banks & credit societies
- Yes is given, If not available within the
code viz; a for < 5 Kms, b for 5-10 Kms
place where facility is available is given).

Availability of miscellaneous facilities (If amenities available code -Yes is given, If not
available within the village , the distance range code viz; a for < 5 Kms, b for 5-10 Kms
and c for 10+ kms of nearest place where facility is available is given).

73	74	75	76	77	78	79	80	81	82	83	84	85	86	87	Name of Village	Serial Number
Kutchcha roads	Water bounded macadam(WBM) road	Navigable waterway (river/canal)(NW)	Footpaths (FP)	Commercial & Co-operative Banks	ATM	Agricultural Credit Societies	Self-Help Group (SHG)	Public distribution system (PDS) shop	Mandis / Regular market	Weekly Haat	Agricultural marketing society	Integrated Child Development Scheme (Nutritional Centres)	Anganwadi Centre (Nutritional Centres)	Others (Nutritional Centres)		

Yes	a	c	a	a	a	c	Yes	a	Yes	a	a	a	Yes	a	Digha	2463
Yes	c	c	b	b	b	c	Yes	b	c	b	Yes	a	Yes	b	Sarrang	2464
Yes	a	a	a	a	a	c	Yes	a	c	a	a	a	Yes	a	Tentulia	2465
Yes	a	a	a	a	a	c	Yes	a	c	a	a	a	Yes		Gopal Chak	2466
a	c	a	a	a	a	Yes	Yes	Yes	c	a	a	Yes	Yes	Yes	Kourda	2467
Yes	c	c	b	b	b	Yes	Yes	b	Yes	a	Yes	b	Yes	b	Barida	2468
															Panisalia	2469
															Sijua Sarifabad	2470
a	a	Yes	a	a	a	c	Yes	a	c	a	a	a	Yes		Kalyanpur	2471
a		c	a	a	a	c	Yes	a	c	a	a	Yes	Yes	Yes	Baispur	2472
b	c		Yes	b	b	Yes	Yes	Yes	c	a	Yes	c	Yes	Yes	Khalina	2473
b	c		Yes	b	b	c	Yes	Yes	c	Yes	Yes	b	Yes	Yes	Barttana	2474
a			b	b	c	c	Yes	c	c	b	Yes	a	a	Yes	Hasimpur	2475
a			b		c	c	Yes	Yes	b	a	Yes	Yes	Yes	Yes	Asda Dakshin	2476
a			a	b	c	c	Yes	Yes	c	b	Yes	Yes	Yes	Yes	Kia	2477
Yes		c	b	b	b	c	Yes	b	c	b	Yes	b	Yes	Yes	Madhabpur	2478
a			b	a	b	c	Yes	Yes	c	a	Yes	b	Yes	Yes	Telami	2479
a		c	a	a	a	c	Yes	a	c	a	Yes	b	Yes	a	Bataspur	2480
b	b	Yes	b	a	b	c	Yes	b	Yes	a	Yes	a	a	Yes	Jamgan	2481
Yes	Yes	c	Yes	a	a	Yes	Yes	Yes	c	a	Yes	a	Yes	Yes	Kamardiha	2482
b	c	c	Yes	a	a	c	Yes	a	c	a	a	a	Yes	Yes	Ramkrishanapur	2483
a	Yes		Yes	b	b	c	Yes	b	c	a	a	a	a	Yes	Hosenpur	2484
a	Yes	a	Yes	b	b	c	Yes	b	Yes	a	b	a	Yes	Yes	Ailan	2485
Yes	Yes	Yes	Yes	Yes	b	Yes	Yes	Yes	c	Yes	Yes	Yes	Yes	Yes	Kudi	2486
Yes	Yes	Yes	Yes	a	b	c	Yes	a	c	a	a	a	Yes	Yes	Naraharipur	2487
a	a		Yes	a	b	b	Yes	a	c	a	b	Yes	Yes	Yes	Benachakri	2488
a	a	a	Yes	a	b	c	Yes	a	c	a	b	Yes	Yes	Yes	Hamirjita	2489
a	a		Yes	a	b	c	Yes	a	Yes	a	b	Yes	Yes	Yes	Satkhanda	2490
															Dalkuchi	2491
Yes	Yes	a		a	b	c	Yes	a	c	a	b	a	Yes	Yes	Jerthan	2492
Yes	Yes	a			c	a	Yes	c	Yes	b	a	Yes	b		Ulua	2493
Yes	Yes	a		a	b	c	a	a	Yes	a	b	a	a	b	Katabani	2494
Yes	Yes	b		Yes	c	Yes	Yes	Yes	Yes	Yes	c	b	Yes	c	Alangiri	2495
Yes	c	c	Yes	Yes	c	Yes	Yes	Yes	c	Yes	c	Yes	Yes	Yes	Panchrol	2496
a	c	c	c	a	c	c	Yes	a	c	a	a	c	Yes	Yes	Bilbara	2497
a	c	c	Yes	a	c	c	Yes	a	c	a	a	b	Yes	Yes	Baya	2498
Yes	a	c	Yes	a	c	c	Yes	a	c	a	c	c	Yes	Yes	Sonapada	2499
Yes	c	c	Yes	a	c	c	Yes	a	c	a	b	Yes	Yes	Yes	Tamalda	2500
Yes	c	c	Yes	b	c	c	Yes	Yes	c	b	a	Yes	Yes	Yes	Kalyanpur	2501
a	a	c	Yes	a	c	c	a	a	c	a	c	b	Yes	Yes	Amdai	2502
a	Yes	c	Yes	a	c	c	Yes	Yes	c	a	c	b	Yes	Yes	Ramchandrapur	2503
a	Yes	c	Yes	a	c	c	Yes	a	c	a	c	b	Yes	Yes	Shikra Chakadei	2504
a	c	c	Yes	b	c	c	Yes	a	c	b	b	c	Yes	Yes	Tentulmuri	2505
b	c	c	Yes	b	c	b	Yes	b	c	b	b	b	Yes	Yes	Dhusarda	2506

Availability of miscellaneous facilities (If amenities available code -Yes is given, If not available within the village , the distance range code viz; a for < 5 Kms, b for 5-10 Kms and c for 10+ kms of nearest place where facility is available is given).													Availability of electricity (Yes/No)			
Serial Number	Name of Village	ASHA (Accredited Social Health Activist)	Community centre with/without TV	Sports Field,	Sports Club / Recreation Centre	Cinema / Video Hall	Public Library	Public Reading Room	Newspaper Supply	Assembly Polling station	Birth & Death Registration Office	Power Supply for Domestic Use (ED)	Power Supply for Agricultural Use (EAG)	Power Supply for Commercial Use (EC)	Power Supply for All Uses (EA)	
1	2	88	89	90	91	92	93	94	95	96	97	98	99	100	101	

2463	Digha	Yes	a	a	Yes	a	a	a	a	a	a	Yes	Yes	No	No
2464	Sarrang	b	a	Yes	Yes	b	b	b	Yes	Yes	Yes	Yes	Yes	Yes	Yes
2465	Tentulia	a	a	a	a	a	a	a	a	a	a	Yes	Yes	Yes	Yes
2466	Gopal Chak	a	a	Yes	a	a	a	a	a	a	a	Yes	Yes	Yes	Yes
2467	Kourda	Yes	a	Yes	a	c	a	a	a	Yes	a	Yes	Yes	No	No
2468	Barida	b	b	Yes	b	b	a	b	a	Yes	Yes	Yes	Yes	Yes	Yes
2469	Panisalia														
2470	Sijua Sarifabad														
2471	Kalyanpur	a	a	a	a	a	a	a	Yes	Yes	a	Yes	Yes	Yes	Yes
2472	Baispur	Yes	a	a	a	c	a	a	a	Yes	a	Yes	Yes	No	No
2473	Khalina	Yes	b	a	Yes	b	a	a	Yes	Yes	a	Yes	Yes	Yes	Yes
2474	Barttana	Yes	Yes	Yes	Yes	b	Yes	b	Yes	Yes	a	Yes	Yes	Yes	Yes
2475	Hasimpur	Yes	c	c	c	b	b	b	b	Yes	Yes	Yes	No	No	No
2476	Asda Dakshin	Yes	a	a	a	a	a	a	a	Yes	Yes	Yes	No	No	No
2477	Kia	Yes	c	c	c	c	b	c	a	Yes	Yes	Yes	No	No	No
2478	Madhabpur	Yes	b	a	a	b	a	a	Yes	a	a	Yes	Yes	Yes	Yes
2479	Telami	Yes	Yes	b	b	b	b	b	a	Yes	Yes	Yes	No	No	No
2480	Bataspur	Yes	a	Yes	a	c	a	a	a	Yes	a	Yes	No	No	No
2481	Jamgan	Yes	b	b	b	b	a	a	Yes	a	a	Yes	Yes	Yes	Yes
2482	Kamardiha	Yes	a	Yes	Yes	a	Yes	Yes	Yes	Yes	b	Yes	Yes	Yes	Yes
2483	Ramkrishanapur	Yes	a	a	Yes	a	a	a	Yes	Yes	a	Yes	No	No	No
2484	Hosenpur	Yes	b	a	b	b	b	b	Yes	a	a	Yes	No	No	No
2485	Ailan	Yes	a	Yes	Yes	b	b	b	Yes	Yes	a	Yes	No	No	No
2486	Kudi	Yes	b	Yes	Yes	b	b	b	Yes	Yes	a	Yes	No	Yes	No
2487	Naraharipur	Yes	b	a	Yes	a	b	b	Yes	a	b	Yes	No	No	No
2488	Benachakri	Yes	a	Yes	Yes	b	Yes	Yes	Yes	Yes	a	Yes	Yes	Yes	Yes
2489	Hamirjita	Yes	a	a	a	b	b	b	Yes	Yes	b	Yes	No	No	No
2490	Satkhandra	Yes	a	a	a	b	a	b	Yes	Yes	b	Yes	No	No	No
2491	Dalkuchi														
2492	Jerthan	Yes	b	b	b	b	b	b	Yes	Yes	Yes	Yes	No	No	No
2493	Ulua	Yes	b	b	b	b	b	b	Yes	a	Yes	Yes	No	No	No
2494	Katabani	Yes	b	b	b	b	b	b	Yes	a	Yes	Yes	No	No	No
2495	Alangiri	c	c	c	c	c	c	c	Yes	Yes	a	Yes	No	No	No
2496	Panchrol	Yes	Yes	Yes	Yes	Yes	c	c	Yes	Yes	Yes	Yes	Yes	Yes	Yes
2497	Bilbara	Yes	c	a	a	a	c	c	c	Yes	a	Yes	Yes	No	No
2498	Baya	Yes	c	a	a	a	c	c	c	Yes	a	Yes	Yes	No	No
2499	Sonapada	Yes	a	Yes	c	a	c	c	a	a	b	Yes	Yes	No	No
2500	Tamalda	Yes	a	a	a	a	c	c	Yes	Yes	a	Yes	Yes	Yes	Yes
2501	Kalyanpur	Yes	c	a	a	c	b	b	Yes	Yes	b	Yes	Yes	Yes	Yes
2502	Amdai	c	c	a	a	a	c	c	Yes	Yes	a	Yes	Yes	Yes	Yes
2503	Ramchandrapur	c	c	Yes	Yes	a	c	c	Yes	Yes	a	Yes	Yes	Yes	Yes
2504	Shikra Chakadei	c	c	a	Yes	a	c	c	Yes	Yes	a	Yes	Yes	Yes	Yes
2505	Tentulmuri	Yes	Yes	b	b	c	c	c	c	b	b	Yes	Yes	Yes	Yes
2506	Dhusarda	Yes	c	b	b	b	c	c	b	Yes	a	Yes	Yes	No	No

Nearest Town		Land Use							
		Area under different types of land use (in hectares rounded up to one decimal place)							
Name	Distance range code i.e. a for <5 Kms, b for 5-10 Kms and c for 10+ kms .	Forests	Area under Non-agricultural Uses	Barren and Un-cultivable land	Permanent Pastures and Other Grazing Lands	Land Under Miscellaneous Tree Crops etc.	Culturable Waste Land	Name of Village	Serial Number
102	103	104	105	106	107	108	109	2	1

EGRA	c	0	8	0	0	0	0	Digha	2463
EGRA	c	0	40.2	0	0	0	28.3	Sarrang	2464
EGRA	c	0	14	0	0	0	0	Tentulia	2465
EGRA	c	0	6	0	0	0	0	Gopal Chak	2466
EGRA	c	0	26	0	0	0	0	Kourda	2467
EGRA	c	0	60.2	0	0	0	0	Barida	2468
		0	2	0	0	0	0	Panisalia	2469
		0	5	0	0	0	0	Sijua Sarifabad	2470
EGRA	c	0	10	0	0	0	0	Kalyanpur	2471
EGRA	c	0	16	0	0	0	0	Baispur	2472
EGRA	c	0	30.6	0	0	0	0	Khalina	2473
EGRA	c	0	38	0	0	0	0	Bartana	2474
EGRA	c	0	7.4	0	0	0	0	Hasimpur	2475
EGRA	c	0	7	0	0	0	0	Asda Dakshin	2476
EGRA	c	0	73.1	0	0	0	42	Kia	2477
EGRA	c	0	22	0	0	0	0	Madhabpur	2478
EGRA	c	0	30.5	0	0	0	0	Telami	2479
EGRA	c	0	25.5	0	0	0	0	Bataspur	2480
EGRA	c	0	17.5	0	0	0	0	Jamgan	2481
EGRA	c	0	1.6	0	0	0	0	Kamardiha	2482
EGRA	c	0	12.4	0	0	0	0	Ramkrishanapur	2483
EGRA	c	0	8.5	0	0	0	0	Hosenpur	2484
EGRA	c	0	11.5	0	0	0	0	Ailan	2485
EGRA	c	0	39.5	0	0	0	0	Kudi	2486
EGRA	c	0	8.2	0	0	0	0	Naraharipur	2487
EGRA	c	0	25.7	0	0	0	0	Benachakri	2488
EGRA	c	0	19.5	0	0	0	0	Hamirjita	2489
EGRA	c	0	12.1	0	0	0	0	Satkhandra	2490
		0	5.8	0	0	0	0	Dalkuchi	2491
EGRA	c	0	107.4	0	0	0	93	Jerthan	2492
EGRA	c	0	8.1	0	0	0	0	Ulua	2493
EGRA	c	0	17.9	0	0	0	0	Katabani	2494
EGRA	c	0	163.8	0	0	0	95.8	Alangiri	2495
EGRA	c	0	75	0	0	0	0	Panchrol	2496
EGRA	c	0	30	0	0	0	0	Bilbara	2497
EGRA	c	0	15	0	0	0	0	Baya	2498
EGRA	c	0	15	0	0	0	0	Sonapada	2499
EGRA	c	0	20	0	0	0	0	Tamalda	2500
EGRA	c	0	30	0	0	0	0	Kalyanpur	2501
EGRA	c	0	49.7	0	0	0	0	Amdai	2502
EGRA	c	0	30	0	0	0	0	Ramchandrapur	2503
EGRA	c	0	31.6	0	0	0	0	Shikra Chakadei	2504
EGRA	c	0	15	0	0	0	0	Tentulmuri	2505
EGRA	c	0	15	0	0	0	0	Dhusarda	2506

Land Use												
Area under different types of land use (in hectares rounded up to one decimal place)								Area irrigated by source (in hectare).				
Serial Number	Name of Village	Fallow lands other than current fallows	Current Fallows	Net Area Sown	Total Irrigated Land Area	Total Un-irrigated Land Area	Canals (C)	Wells/Tube-wells(W/TW)	Tanks/Lakes(T/L)	Water Falls(WF)	Others(O)	
1	2	110	111	112	113	114	115	116	117	118	119	

2463	Digha	0	0	53.1	3.1	50	0	3.1	0	0	0
2464	Sarang	0	0	363	0	363	0	0	0	0	0
2465	Tentulia	0	0	64.9	2.9	62	0	2.9	0	0	0
2466	Gopal Chak	0	0	51.2	35.2	16	0	35.2	0	0	0
2467	Kourda	0	0	173.1	3.1	170	0	3.1	0	0	0
2468	Barida	0	0	517.1	41.1	476	0	41.1	0	0	0
2469	Panisalia	0	0	11.3	1.3	10	0	1.3	0	0	0
2470	Sijua Sarifabad	0	0	30.8	1.8	29	0	1.8	0	0	0
2471	Kalyanpur	0	0	77.2	15	62.2	0	15	0	0	0
2472	Baispur	0	0	62.4	4.2	58.2	0	4.2	0	0	0
2473	Khalina	0	0	223.2	6.2	217	0	6.2	0	0	0
2474	Barttana	0	0	524.1	29.1	495	0	29.1	0	0	0
2475	Hasimpur	0	0	42.5	8.4	34.1	3.5	4.9	0	0	0
2476	Asda Dakshin	0	0	77.4	7.4	70	3.2	4.2	0	0	0
2477	Kia	0	0	221	5	216	0	5	0	0	0
2478	Madhabpur	0	0	126.5	2.5	124	0	2.5	0	0	0
2479	Telami	0	0	150.5	20.1	130.4	3	17.1	0	0	0
2480	Bataspur	0	0	170.3	7.3	163	0	7.3	0	0	0
2481	Jamgan	0	0	52.3	3	49.3	0	3	0	0	0
2482	Kamardiha	0	0	148.4	2.4	146	0	2.4	0	0	0
2483	Ramkrishanapur	0	0	57	14.4	42.6	0	14.4	0	0	0
2484	Hosenpur	0	0	26.2	5.6	20.6	0	5.6	0	0	0
2485	Ailan	0	0	124.7	82.8	41.8	0	82.8	0	0	0
2486	Kudi	0	0	162.1	56.9	105.2	0	56.9	0	0	0
2487	Naraharipur	0	0	45	13	32	0	13	0	0	0
2488	Benachakri	0	0	111.7	26.1	85.6	0	26.1	0	0	0
2489	Hamirjita	0	0	51	14.9	36.1	0	14.9	0	0	0
2490	Satkhand	0	0	76.2	13.7	62.5	0	13.7	0	0	0
2491	Dalkuchi	0	0	23.7	7.2	16.5	0	7.2	0	0	0
2492	Jerthan	0	0	537.8	39.4	498.4	11.2	28.2	0	0	0
2493	Ulua	0	0	49.5	21.5	28	3.2	18.2	0	0	0
2494	Katabani	0	0	83.2	8.9	74.3	3.2	5.7	0	0	0
2495	Alangiri	0	0	579.8	20.5	559.3	0	20.5	0	0	0
2496	Panchrol	0	0	369.4	40	329.4	0	40	0	0	0
2497	Bilbara	0	0	69.7	5	64.7	0	5	0	0	0
2498	Baya	0	0	31.4	5	26.4	0	5	0	0	0
2499	Sonapada	0	0	32.6	5	27.6	0	5	0	0	0
2500	Tamalda	0	0	96.5	10	86.5	0	10	0	0	0
2501	Kalyanpur	0	0	104	15	89	0	15	0	0	0
2502	Amdai	0	0	109.7	10.1	99.6	0	10.1	0	0	0
2503	Ramchandrapur	0	0	49.9	8.9	41	0	8.9	0	0	0
2504	Shikra Chakadei	0	0	135.5	28.9	106.6	0	28.9	0	0	0
2505	Tentulmuri	0	0	67.7	35	32.7	0	35	0	0	0
2506	Dhusarda	0	0	175.7	15	160.7	0	15	0	0	0

Name of three most important commodities manufactured			Name of Village	Serial Number
First	Second	Third		
120	121	122	2	1

	Digha	2463
	Sarrang	2464
	Tentulia	2465
	Gopal Chak	2466
	Kourda	2467
	Barida	2468
	Panisalia	2469
	Sijua Sarifabad	2470
	Kalyanpur	2471
	Baispur	2472
	Khalina	2473
	Barttana	2474
	Hasimpur	2475
	Asda Dakshin	2476
	Kia	2477
	Madhabpur	2478
	Telami	2479
	Bataspur	2480
	Jamgan	2481
	Kamardiha	2482
	Ramkrishanapur	2483
	Hosenpur	2484
	Ailan	2485
	Kudi	2486
	Naraharipur	2487
	Benachakri	2488
	Hamirjita	2489
	Satkhanda	2490
	Dalkuchi	2491
	Jerthan	2492
	Ulua	2493
	Katabani	2494
	Alangiri	2495
	Panchrol	2496
	Bilbara	2497
	Baya	2498
	Sonapada	2499
	Tamalda	2500
	Kalyanpur	2501
Rice	Amdai	2502
Rice	Ramchandrapur	2503
Rice	Shikra Chakadei	2504
	Tentulmuri	2505
	Dhusarda	2506

Census of India 2011
Amenities and Land use

Serial Number	Name of Village	Location code no.	Total area of the village (in hectares rounded up to one decimal place)	Total population (2011 census)	Number of households (2011 census)	Number of educational amenities available in village, the distance range code viz: a for 0-5 kms, b for 5-10 kms, c for 10+ kms of nearest place where facility is available							
						Pre-Primary school (PP)	Primary school (P)	Middle school (M)	Secondary School (S)	Senior Secondary school (SS)	Degree college of arts, science & commerce (ASC)	Engineering college(EC)	Medical college (MC)
1	2	3	4	5	6	7	8	9	10	11	12	13	14
2507	Rayda	346641	202.9	1001	216	1	1	1	a	a	c	c	c
2508	Jhanajhari	346642	62.9	518	88	1	1	a	a	a	c	c	c
2509	Kasbagola	346643	466	7900	1452	5	5	3	2	2			
2510	Purushotampur	346644	107.5	583	141	1	1	1	a	a	c	c	c
2511	Malida	346645	114.2	867	202	2	1	a	a	a	c	c	c
2512	Telami	346646	151.8	969	188	2	2	1	1	b	c	c	c
2513	Gahabi	346647	79.1	1014	229	2	2	1	b	b	c	c	c
2514	Aruyan	346648	147.8	934	204	1	1	a	a	a	c	c	c
2515	Baghmari	346649	242.9	1469	324	3	2	1	b	b	c	c	c
2516	Jagadishpur	346650	72.3	236	52	a	a	b	b	b	c	c	c
2517	Basudebpur	346651	52.7	0	0								
2518	Sipurmath	346652	116.6	0	0								
2519	Hatbarpatna	346653	84.1	334	74	1	1	b	a	a	c	c	c
2520	Tahalia	346654	151	944	186	2	1	a	a	a	c	c	c
2521	Akbarpur	346655	56.4	82	20	1	1	a	a	a	c	c	c
2522	Gopinathpur	346656	65.5	648	135	1	1	a	a	a	c	c	c
2523	Krishanapur	346657	49.3	189	43	a	a	a	a	a	c	c	c
2524	Bhetia	346658	19	208	44	1	1	a	a	a	c	c	c
2525	Ranisai	346659	57.7	460	99	1	1	a	a	a	c	c	c
2526	Chowbatia	346660	54.1	301	65	2	2	a	a	a	c	c	c
2527	Baman Bil	346661	50.2	208	43	a	a	a	a	a	c	c	c
2528	Shwnia	346662	216.1	2221	490	2	2	a	a	a	c	c	c
2529	Khodkol	346663	157.6	1045	223	1	1	1	a	a	c	c	c
2530	Bhagnasai	346664	49.2	0	0								
2531	Baranadia	346665	68.7	663	141	a	a	a	a	a	c	c	c
2532	Alipur	346666	86.3	850	166	2	1	a	a	a	c	c	c
2533	Sahara	346667	284.8	2378	489	3	3	1	1	b	c	c	c
2534	Chakmurari	346668	35.2	388	69	2	1	a	a	b	c	c	c
2535	Dakshin Gahabi	346669	37.3	0	0								
2536	Nehalia	346670	67.7	944	193	2	1	b	b	c	c	c	c
2537	Bolkushda	346671	250	2403	453	3	2	1	a	a	b	c	c
2538	Bahalia	346672	215.5	1760	374	2	2	1	a	a	b	c	c
2539	Jagannathpur	346673	26.2	453	87	1	1	a	a	b	c	c	c
2540	Chatla	346674	617.2	5443	1081	4	3	1	a	b	c	c	c
2541	Chaknath	346675	46.4	307	63	1	1	b	b	b	c	c	c
2542	Shatkanai	346676	77.7	1159	234	1	1	a	a	a	c	c	c
2543	Shipur	346677	357	2399	491	4	4	1	1	1	c	c	c
2544	Hatbar	346678	19.6	433	85	1	1	a	a	a	c	c	c
2545	Sindwria	346679	210	1197	250	1	1	a	a	a	c	c	c
2546	Pandua	346680	116.5	528	108	1	1	a	a	a	c	c	c
2547	Donabinda	346681	13	33	10	a	a	a	a	a	b	c	c
2548	Biswanathpur	346682	58.4	353	79	1	1	a	a	a	b	c	c
2549	Chirulia	346683	224.1	2650	569	1	1	1	1	b	c	c	c
2550	Shimulia	346684	63.9	446	83	1	1	a	a	a	b	c	c
2551	Shimulia Bar	346685	77.6	505	119	1	1	a	a	a	b	c	c
2552	Jamki	346686	175.3	2175	537	2	2	1	1	a	b	c	c

- Village Directory

(As in 2009)

le. (If not available within the < 5 Kms, b for 5-10 Kms and c cility is available is given).															Number of Medical Amenities available. (If not available within the village , the distance range code viz; a for < 5 Kms, b for 5-10 Kms and c for 10+ kms of nearest place where facility is available is given).															Name of Village	Serial Number
Management institute (MI)	Polytechnic (Pt)	Vocational training school /ITI	Non-formal training centre (NFTC)	Special school for disabled (SSD)	Others (specify)	Community health centre (CHC)	Primary health centre (PHC)	Primary health sub centre (PHS)	Maternity and child welfare centre (MCW)	T.B. clinic (TBC)	Hospital-allopathic (HA)	Hospital-alternative medicine (HO)	Dispensary (D)	Veterinary hospital (VH)	Mobile health clinic (MHC)	Family welfare centre (FWC)															
15	16	17	18	19	20	21	22	23	24	25	26	27	28	29	30	31	2	1													
c	c	a		a		c	a	a	a	a	c	a	a	b	c	a	Rayda	2507													
c	c	a	c	a		c	b	a	a	a	a	c	a	c	c	b	Jhanajhari	2508													
							1	1	1	1						1	Kasbagola	2509													
c	c	a	c	c		c	b	a	c	c	c	c	c	c	c	c	Purushotampur	2510													
c	c	a	c	c		c	b	a	c	c	c	c	c	c	a	c	Malida	2511													
c	c	b	c	c		c	b	1	c	c	c	c	c		a	c	Telami	2512													
c	c	b	c	b		c	b	b	b	b	b	b	c	b	c	b	Gahabi	2513													
c	c	c	c	b		c	b	b	b	b	b	b	b	b	c	b	Aruyan	2514													
c	c	b	c	b		c	b	b	b	c	b	c		2	b	c	Baghmari	2515													
c	c	b	c	b		c	b	b	c	c	b	b	c	c	c	c	Jagadishpur	2516													
																	Basudebpur	2517													
																	Sipurmath	2518													
c	c	a				c	b	a	c	c	c	c		1			Hatbarpatna	2519													
c	c	a	c	c		c	b	a	c	c	c	c	c	c	a	c	Tahalia	2520													
c	c	a	c	c		c	b	a	c	c	c	c	c	c	a	c	Akbarpur	2521													
c	c	a	c	c		c	b	a	c	c	c	c	c	c	a	c	Gopinathpur	2522													
c	c	a	c	c		c	b	a	c	c	c	c	c	c	a	c	Krishanapur	2523													
c	c	a	c	c		c	b	a	c	c	c	c	c	c	a	c	Bhetia	2524													
c	c	c	c	c	c	a	a	a	a	a	c	c	a	a	a	a	Ranisai	2525													
c	c	c	c	c		a	a	a	a	a	c	c	a	b		a	Chowbatia	2526													
c	c	c	c	c		a	a	a	a	a	c	c	a	b		a	Baman Bil	2527													
c	c	c	c	c		a	a	a	a	a	c	c	a	a		a	Shwnia	2528													
c	c	c	c	c		a	a	a	a	a	c	c	a	a		a	Khodkol	2529													
																	Bhagnasai	2530													
c	c	a	c	c		c	b	a	c	c	c	c	c	c	a	c	Baranadia	2531													
c	c	a	c	c		c	c	a	c	c	c	c	c	c	b	c	Alipur	2532													
c	c		1	c	c	c	c		1	c	c	c	c	c	a	c	Sahara	2533													
c	c	a	c	c		c	b	a	c	c	c	c	c	c	a	c	Chakmurari	2534													
																	Dakshin Gahabi	2535													
c	c	c	c	c		c	a	a	a	c	c		c	c		c	Nehalia	2536													
c	c	a				c	a	a	c	c	c	c	a	c	c	c	Bolkushda	2537													
c	c	a				c	a	a	c	c	c	c	a	c	c	c	Bahalia	2538													
c	c	b	b	c		c	a	a	a	c	c	c	b	b			Jagannathpur	2539													
c	c	b	b	c	1	c		1	1	1	c	c		b	b	c	Chatla	2540													
c	c	c				c	b	a	c	c	c	c		1			Chaknath	2541													
c	c	c	b	c		c	a	a	a	a	a	c	a	a		a	Shatkanai	2542													
c	c	c		c		c	a		1		1	a	c		1	1	Shipur	2543													
c	c	c		c		c	a	a	a	a	a	c	a	a		a	Hatbar	2544													
c	c	c	b	c		c	a	a	a	a	a	c	a	a		a	Sindwria	2545													
c	c	c	b	c		c	a	a	a	a	a	c	a	a		a	Pandua	2546													
c	c	a				c	b	a	c	c	c	c		1			Donabinda	2547													
c	c	a				c	a	a	c	c	c	c		1			Biswanathpur	2548													
c	c		b			c	b		1	c	c	c	c		1		Chirulia	2549													
c	c	a				c	a	a	c	c	c	c		1			Shimulia	2550													
c	c	a				c	a	a	c	c	c	c	a	c			Shimulia Bar	2551													
c	c	a				c	a		1	c				1			Jamki	2552													

Serial Number	Name of Village	Number of Non-Government Medical Amenities available.							Availability of drinking water - Yes / No							
		Charitable non Govt. hospital/Nursing home.	Medical practitioner with MBBS Degree	Medical practitioner with other degree	Medical practitioner with no degree	Traditional practitioner and faith healer.	Medicine Shop	Others	Tap water (Treated/Untreated)	Well water (Covered / Uncovered well)	Hand Pump	Tube wells / Bore well	Spring	River / Canal	Tank / Pond / Lake	Others
1	2	32	33	34	35	36	37	38	39	40	41	42	43	44	45	46
2507	Rayda	0	0	1	1	1	0	0	No	No	Yes	No	No	Yes	Yes	No
2508	Jhanajhari	0	0	0	0	0	0	0	No	No	Yes	Yes	No	No	Yes	No
2509	Kasbagola	0	0	10	3	2	5	0	Yes	No	Yes	No	No	No	No	No
2510	Purushotampur	0	0	0	0	0	0	0	No	No	Yes	No	No	No	No	No
2511	Malida	0	0	0	0	0	0	0	No	No	Yes	No	No	No	No	No
2512	Telami	0	0	0	0	0	2	0	No	No	Yes	No	No	No	No	No
2513	Gahabi	0	2	1	1	0	1	0	No	No	Yes	No	No	No	Yes	No
2514	Aruyan	0	5	1	1	0	7	0	No	No	Yes	Yes	No	No	Yes	No
2515	Baghmari	0	0	2	2	1	0	0	Yes	No	Yes	No	No	No	Yes	No
2516	Jagadishpur	0	0	0	0	0	0	0	Yes	No	No	Yes	No	No	Yes	No
2517	Basudebpur															
2518	Sipurmath															
2519	Hatbarpatna	0	1	0	1	0	1	0	No	No	Yes	No	No	No	Yes	No
2520	Tahalia	0	0	0	0	0	0	0	No	No	Yes	No	No	No	No	No
2521	Akbarpur	0	0	0	0	0	0	0	No	No	Yes	No	No	No	No	No
2522	Gopinathpur	0	0	0	0	0	1	0	No	No	Yes	No	No	No	No	No
2523	Krishanapur	0	0	0	0	0	0	0	No	No	Yes	No	No	No	No	No
2524	Bhetia	0	0	0	0	0	0	0	No	No	Yes	No	No	No	No	No
2525	Ranisai	0	0	0	2	0	0	0	No	No	Yes	No	No	No	No	No
2526	Chowbatia	0	0	0	0	0	0	0	No	No	Yes	No	No	No	No	No
2527	Baman Bil	0	0	0	0	0	0	0	No	No	Yes	No	No	No	No	No
2528	Shwnia	0	0	2	0	0	0	0	No	No	Yes	No	No	No	No	No
2529	Khodkol	0	0	2	0	0	0	0	No	No	Yes	No	No	No	No	No
2530	Bhagnasai															
2531	Baranadia	0	0	0	0	0	0	0	No	No	Yes	No	No	No	No	No
2532	Alipur	0	0	0	0	0	0	0	No	No	Yes	No	No	No	No	No
2533	Sahara	0	0	0	0	0	1	0	No	No	Yes	No	No	No	No	No
2534	Chakmurari	0	0	0	0	0	0	0	No	No	Yes	No	No	No	No	No
2535	Dakshin Gahabi															
2536	Nehalia	0	0	0	0	0	0	0	No	No	Yes	No	No	No	Yes	No
2537	Bolkushda	0	0	1	1	0	1	0	No	No	Yes	Yes	No	Yes	Yes	No
2538	Bahalia	0	0	0	0	0	0	0	No	No	Yes	Yes	No	Yes	Yes	No
2539	Jagannathpur	0	0	0	0	0	0	0	No	No	Yes	No	No	No	Yes	No
2540	Chatla	0	0	0	2	0	1	0	No	No	Yes	No	No	No	Yes	No
2541	Chaknath	0	1	0	1	0	1	0	No	No	Yes	No	No	No	Yes	No
2542	Shatkanai	0	0	0	1	0	0	0	No	No	Yes	No	No	No	No	No
2543	Shipur	0	0	0	0	0	4	0	No	No	Yes	No	No	No	No	No
2544	Hatbar	0	0	0	2	0	0	0	No	No	Yes	No	No	No	No	No
2545	Sindwria	0	0	0	1	0	0	0	No	No	Yes	No	No	No	No	No
2546	Pandua	0	0	0	0	0	0	0	No	No	Yes	No	No	No	No	No
2547	Donabinda	0	0	0	1	0	0	0	No	No	No	Yes	No	No	Yes	No
2548	Biswanathpur	0	0	0	1	0	0	0	No	No	No	Yes	No	No	Yes	No
2549	Chirulia	0	1	0	1	0	1	0	No	No	Yes	No	No	No	Yes	No
2550	Shimulia	0	0	0	1	0	0	0	No	No	No	Yes	No	No	Yes	No
2551	Shimulia Bar	0	0	0	0	0	0	0	No	No	Yes	Yes	No	No	Yes	No
2552	Jamki	0	0	0	1	0	0	0	No	No	No	Yes	No	No	Yes	No

Availability of toilet & others Yes / No				Communication and transport facilities (If amenities available code -Yes is given except for Village Pin Code ,If not available within the village , the distance range code viz; a for < 5 Kms, b for 5-10 Kms and c for 10+ kms of nearest place where facility is available is given).								
Community toilet including bath.	Community toilet excluding bath.	Rural sanitary mart or sanitary hardware outlet available near the village.	Community bio- gas or recycle of waste for productive use.	Post office(PO)	Sub post office (SPO)	Post & Telegraph office (P&TO)	Village Pin Code	Telephones (Land lines)	Public call office (PCO)	Mobile phone coverage	Name of Village	Serial Number
47	48	49	50	51	52	53	54	55	56	57	2	1
No	No	Yes	No	a	a	c	721447	Yes	b	Yes	Rayda	2507
No	No	No	No	a	a	a	721447	Yes	c	Yes	Jhanajhari	2508
No	No	Yes	No	Yes	a	c	721447	Yes	b	Yes	Kasbagola	2509
No	No	Yes	No	c	c	c	721429	b	c	Yes	Purushotampur	2510
No	No	Yes	No	c	c	c	721447	b	b	Yes	Malida	2511
No	No	Yes	No	c	c	c		b	b	Yes	Telami	2512
No	No	Yes	No	c	a	c	721447	Yes	b	Yes	Gahabi	2513
No	No	Yes	No	c	b	c	721447	Yes	b	Yes	Aruyan	2514
No	No	No	No	c	a	c	721447	Yes	c	Yes	Baghmari	2515
No	No	No	No	b	b	c	721448	Yes	c	Yes	Jagadishpur	2516
											Basudebpur	2517
											Sipurmath	2518
No	No	No	No	a	b	b	721448	Yes	b	Yes	Hatbarpatna	2519
No	No	Yes	No	c	c	c	721448	b	c	Yes	Tahalia	2520
No	No	Yes	No	c	c	c	721448	b	c	Yes	Akbarpur	2521
No	No	Yes	No	c	c	c	721447	a	c	Yes	Gopinathpur	2522
No	No	Yes	No	c	c	c	721447	a	b	Yes	Krishanapur	2523
No	No	Yes	No	c	c	c	721448	a	c	Yes	Bhetia	2524
No	No	Yes	No	a	b	b	721447	b	b	Yes	Ranisai	2525
No	No	Yes	No	a	b	b	721447	b	c	Yes	Chowbatia	2526
No	No	Yes	No	a	b	b	721447	b	b	Yes	Baman Bil	2527
No	No	Yes	No	a	b	b	721429	b	b	Yes	Shwnia	2528
No	No	Yes	No	a	b	b	721447	b	b	Yes	Khodkol	2529
											Bhagnasai	2530
No	No	Yes	No	c	c	c	721446	b	c	Yes	Baranadia	2531
No	No	Yes	No	c	c	c	721446	b	c	Yes	Alipur	2532
No	No	Yes	No	c	c	c	721446	b	b	Yes	Sahara	2533
No	No	Yes	No	c	c	c	721446	b	b	Yes	Chakmurari	2534
											Dakshin Gahabi	2535
No	No	No	No	a	b	b	721429	a	b	Yes	Nehalia	2536
No	No	No	No	a	Yes	a	721446	Yes	c	Yes	Bolkushda	2537
No	No	No	No	a	a	a	721448	a	b	Yes	Bahalia	2538
No	No	No	No	a	b	b	721446	a	c	Yes	Jagannathpur	2539
No	No	Yes	No	Yes	b	b	721448	b	b	Yes	Chatla	2540
Yes	No	No	No	a	b	b	721448	Yes	c	Yes	Chaknath	2541
No	No	Yes	No	a	b	b	721448	b	b	Yes	Shatkanai	2542
No	No	Yes	No	Yes	b	b	721448	b	b	Yes	Shipur	2543
No	No	Yes	No	a	b	b	721448	b	c	Yes	Hatbar	2544
No	No	Yes	No	a	b	b	721448	b	b	Yes	Sindwria	2545
No	No	Yes	No	a	b	b	721448	b	c	Yes	Pandua	2546
No	No	No	No	a	b	b	721448	a	b	Yes	Donabinda	2547
No	No	No	No	a	b	b	721448	a	c	Yes	Biswanathpur	2548
Yes	No	No	No	a	b	b	721448	Yes	b	Yes	Chirulia	2549
No	No	No	No	a	b	b	721448	a	b	Yes	Shimulia	2550
No	No	No	No	a	a	a	721448	a	b	Yes	Shimulia Bar	2551
No	No	No	No	a	b	b	721448	a	b	Yes	Jamki	2552

Communication and transport facilities (If amenities available code -Yes is given except for Village Pin Code ,If not available within the village , the distance range code viz; a for < 5 Kms, b for 5-10 Kms and c for 10+ kms of nearest place where facility is available is given).													Village connected to highway (If amenities available code viz; a for < 5 Kms, b for 5-10 Kms and c for 10+ kms of nearest place where facility is available is given).				
Serial Number	Name of Village	Internet cafes/ Common service centre (CSC)	Private courier facility	Bus service (Public & Private)	Railway stations	Auto/Modified Autos	Taxis and Vans	Tractors	Cycle-pulled rickshaws(Manual & Machine driven)	Carts driven by animals	Sea /River ferry service	Connected to national highway(NH)	Connected to state highway(SH)	Connected to major district road (MDR)	Connected to others district road	Pucca roads	
1	2	58	59	60	61	62	63	64	65	66	67	68	69	70	71	72	
2507	Rayda	c	c	a	c	a	a	a	Yes	c	c	c	c	a	a		
2508	Jhanajhari	c	c	a	c	c	c	c	Yes	c	c	c	c	c	a		
2509	Kasbagola	Yes	c	Yes	c	Yes	Yes	Yes	Yes	Yes	c	c	c	Yes	b		
2510	Purushotampur	a	c	a	c	b	b	b	Yes	c	c	c	c	a	a		
2511	Malida	a	c	a	c	c	b	c	Yes	c	c	c	c	b	a		
2512	Telami	a	c	Yes	c	b	b	c	Yes	c	c	c	c	b	Yes		
2513	Gahabi	c	c	b	c	c	c	c	Yes	c	c	c	c	b	b		
2514	Aruyan	c	c	b	c	c	c	c	Yes	Yes	c	c	c	b	b		
2515	Baghmari	a	a	b	c	a	Yes	a	Yes	Yes	c	c	c	a	a		
2516	Jagadishpur	c	c	b	c	b	b	b	Yes	c	c	c	c	b	b		
2517	Basudebpur																
2518	Sipurmath																
2519	Hatbarpatna	b	c	Yes	c	Yes	Yes	Yes	Yes	c	c	c		a	a	Yes	
2520	Tahalia	c	c	b	c	b	b	c	Yes	c	c	c	c	b	b	b	
2521	Akbarpur	c	c	b	c	b	b	c	Yes	c	c	c	c	b	b	b	
2522	Gopinathpur	c	c	Yes	c	c	b	c	c	c	c	c	c	b	b	Yes	
2523	Krishanapur	c	c	b	c	c	b	c	c	c	c	c	c	b	b	a	
2524	Bhetia	c	c	b	c	c	b	c	c	c	c	c	c	b	b	a	
2525	Ranisai	b	c	a	c	a	a	a	Yes	c	c	c	c	c	a	a	
2526	Chowbatia	b	c	a	c	a	a	b	Yes	c	c	c	c	c	a	a	
2527	Baman Bil	b	c	a	c	a	a	b	Yes	c	c	c	c	c	a	a	
2528	Shwnia	a	c	a	c	a	Yes	Yes	Yes	c	c	c	c	c	a	a	
2529	Khodkol	b	c	a	c	a	a	a	Yes	c	c	c	c	c	a	a	
2530	Bhagnasai																
2531	Baranadia	a	c	a	c	b	a	c	a	c	c	c	c	b	b	a	
2532	Alipur	a	c	a	c	b	b	b	Yes	c	c	c	c	c	b	a	
2533	Sahara	a	c	a	c	b	b	c	Yes	c	c	c	c	b	b	a	
2534	Chakmurari	a	c	a	c	b	b	c	Yes	c	c	c	c	b	b	a	
2535	Dakshin Gahabi																
2536	Nehalia	c	c	b	c	b	a	a	Yes	c	c	c	c	b	Yes	a	
2537	Bolkushda	a	a	a	c	a	a	a	Yes	Yes	c	a	a	c	Yes	a	
2538	Bahalia	a	c	a	c	a	a	a	Yes	c	c	a	a	a	Yes	a	
2539	Jagannathpur	b	c	b	c	b	a	a	a	c	c	c	c	b	Yes	a	
2540	Chatla	c	c	b	c	b	b	Yes	Yes	c	c	c	c	b	Yes	a	
2541	Chaknath	c	b	Yes	c	Yes	Yes	Yes	Yes	c	c	c		a	a	Yes	
2542	Shatkanai	b	c	b	c	b	Yes	a	Yes	c	c	c	c		Yes	a	
2543	Shipur	b	c	b	c	b	Yes	a	Yes	c	c	c	c		Yes	a	
2544	Hatbar	b	c	a	c	a	a	a	Yes	c	c	c	c	a	a	a	
2545	Sindwria	b	c	b	c	b	a	a	Yes	c	c	c	c	a	a	a	
2546	Pandua	b	c	b	c	b	Yes	Yes	Yes	c	c	c	c	b	b	a	
2547	Donabinda	b	b	a	c	Yes	Yes	Yes	Yes	c	c	c	a		Yes	a	
2548	Biswanathpur	b	b	a	c	Yes	Yes	Yes	Yes	c	c	c	a		Yes	a	
2549	Chirulia	c	b	Yes	c	c	Yes	Yes	Yes	c	c	c		a	a	Yes	
2550	Shimulia	b	b	a	c	Yes	Yes	Yes	Yes	c	c	c	a		Yes	a	
2551	Shimulia Bar	a	c	a	c	a	a	a	Yes	c	c	c	a	a	a	a	
2552	Jamki	b	b	a	Yes	Yes	Yes	Yes	Yes	c	c	c	a		Yes	a	

ys,village roads, banks & credit societies
- Yes is given, If not available within the
code viz; a for < 5 Kms, b for 5-10 Kms
place where facility is available is given).

Availability of miscellaneous facilities (If amenities available code -Yes is given, If not
available within the village , the distance range code viz; a for < 5 Kms, b for 5-10 Kms
and c for 10+ kms of nearest place where facility is available is given).

73	74	75	76	77	78	79	80	81	82	83	84	85	86	87	Name of Village	Serial Number
Yes	c	c	Yes	a	c	c	Yes	a	c	a	b	b	Yes	Yes	Rayda	2507
Yes				a	c	c	Yes	a	Yes	a	a	Yes	Yes	Yes	Jhanajhari	2508
Yes	c	c	Yes	a	c	c	Yes	Yes	c	Yes	c	c	Yes	Yes	Kasbagola	2509
Yes	a	c	c	a	c	b	Yes	a	c	b	c	c	Yes	Yes	Purushotampur	2510
Yes	a	c	c	a	c	c	Yes	a	c	a	c	c	Yes	Yes	Malida	2511
Yes	a	c	c	Yes	c	c	Yes	b	Yes	a	c	c	Yes	Yes	Telami	2512
Yes				b	c	Yes	Yes	b	c	Yes	Yes	Yes	Yes	Yes	Gahabi	2513
Yes				b	c	Yes	Yes	b	Yes	b	Yes	Yes	Yes	Yes	Aruyan	2514
Yes	a	Yes		b	c	Yes	Yes	a	c	Yes	c	c	Yes	Yes	Baghmari	2515
b	c	c	Yes	c	c	c	Yes	b	Yes	a	c	c	Yes	Yes	Jagadishpur	2516
															Basudebpur	2517
															Sipurmath	2518
Yes		b	Yes	a	c	c	Yes	c	c	a	c	b	Yes	Yes	Hatbarpatna	2519
Yes	b	c	c	b	c	c	Yes	a	c	a	c	c	Yes	Yes	Tahalia	2520
Yes	b	c	c	b	c	c	Yes	b	Yes	a	c	c	Yes	c	Akbarpur	2521
Yes	b	c	c	a	c	c	Yes	a	c	Yes	c	c	Yes	Yes	Gopinathpur	2522
Yes	b	c	c	a	c	c	Yes	a	c	a	c	c	Yes	Yes	Krishanapur	2523
Yes	b	c	c	a	c	c	Yes	a	c	a	c	c	Yes	Yes	Bhetia	2524
Yes	Yes	b	Yes	a	c	c	Yes	c	c	a	c	c	Yes	Yes	Ranisai	2525
Yes	Yes	b	Yes	a	c	c	Yes	c	c	a	c	c	Yes	Yes	Chowbatia	2526
Yes	Yes	b	Yes	a	c	c	Yes	c	c	a	c	c	Yes	Yes	Baman Bil	2527
Yes	Yes	b	Yes	a	c	c	Yes	c	c	a	c	c	Yes	Yes	Shwnia	2528
Yes	Yes	b	Yes	a	c	c	Yes	c	Yes	a	c	c	Yes	Yes	Khodkol	2529
															Bhagnasai	2530
Yes	b	c	c	a	c	c	Yes	a	c	a	c	c	Yes	Yes	Baranadia	2531
Yes	a	c	c	b	c	c	Yes	a	c	a	c	c	Yes	Yes	Alipur	2532
Yes	a	c	c	a	c	Yes	Yes	a	c	Yes	c	c	Yes	Yes	Sahara	2533
Yes	b	c	c	a	c	c	Yes	a	b	a	c	Yes	a	Yes	Chakmurari	2534
															Dakshin Gahabi	2535
a	Yes		Yes	b	c	c	Yes	a	c	a	c	Yes	Yes	Yes	Nehalia	2536
a	Yes	Yes	Yes	a	a	c	Yes	a	c	a	c	c	Yes	Yes	Bolkushda	2537
a	Yes	Yes	Yes	a	a	c	Yes	b	c	a	a	c	Yes	Yes	Bahalia	2538
a	Yes	a	Yes	b	c	c	Yes	a	c	a	c	c	Yes	Yes	Jagannathpur	2539
a	Yes		Yes	b	c	Yes	Yes	Yes	c	Yes	c	Yes	Yes	Yes	Chatla	2540
Yes		b	Yes	a	c	c	Yes	c	c	a	c	b	Yes	Yes	Chaknath	2541
Yes	Yes	b	Yes	Yes	c	c	Yes	a	c	a	c	c	Yes	Yes	Shatkanai	2542
Yes	Yes	b	Yes	a	c	Yes	Yes	a	c	Yes	c	c	Yes	Yes	Shipur	2543
Yes	Yes	b	Yes	a	c	c	Yes	a	c	a	c	c	Yes	Yes	Hatbar	2544
Yes	Yes	b	Yes	a	c	c	Yes	a	c	a	c	c	Yes	Yes	Sindwria	2545
Yes	Yes	b	Yes	a	c	c	Yes	a	c	c	c	c	Yes	Yes	Pandua	2546
Yes		a	Yes	a	c	c	Yes	c	c	b	c	Yes	Yes	a	Donabinda	2547
Yes		a	Yes	a	c	c	Yes	c	c	b	c	Yes	Yes	a	Biswanathpur	2548
Yes		b	Yes	a	c	c	Yes	c	c	c	c	a	Yes	Yes	Chirulia	2549
Yes		a	Yes	a	c	c	Yes	c	c	b	c	Yes	Yes	a	Shimulia	2550
a	Yes	a	Yes	a	a	c	Yes	c	c	a	a	a	Yes	Yes	Shimulia Bar	2551
Yes		a	Yes	a	c	c	Yes	c	c	b	c	Yes	Yes	a	Jamki	2552

Availability of miscellaneous facilities (If amenities available code -Yes is given, If not available within the village , the distance range code viz; a for < 5 Kms, b for 5-10 Kms and c for 10+ kms of nearest place where facility is available is given).													Availability of electricity (Yes/No)			
Serial Number	Name of Village	ASHA (Accredited Social Health Activist)	Community centre with/without TV	Sports Field,	Sports Club / Recreation Centre	Cinema / Video Hall	Public Library	Public Reading Room	Newspaper Supply	Assembly Polling station	Birth & Death Registration Office	Power Supply for Domestic Use (ED)	Power Supply for Agricultural Use (EAG)	Power Supply for Commercial Use (EC)	Power Supply for All Uses (EA)	
1	2	88	89	90	91	92	93	94	95	96	97	98	99	100	101	
2507	Rayda	a	c	a	a	a	a	a	Yes	Yes	a	Yes	Yes	Yes	Yes	
2508	Jhanajhari	Yes	a	a	a	c	a	c	a	Yes	a	Yes	Yes	Yes	Yes	
2509	Kasbagola	Yes	Yes	a	c	Yes	c	c	c	Yes	Yes	Yes	No	Yes	No	
2510	Purushotampur	Yes	c	c	c	c	c	c	a	a	b	Yes	No	No	No	
2511	Malida	Yes	c	c	c	c	c	c	a	a	a	Yes	No	No	No	
2512	Telami	Yes	c	c	c	c	c	c	Yes	Yes	a	Yes	No	Yes	No	
2513	Gahabi	Yes	Yes	Yes	Yes	c	b	b	a	Yes	b	Yes	Yes	Yes	Yes	
2514	Aruyan	Yes	b	a	Yes	c	b	b	a	Yes	b	Yes	Yes	Yes	Yes	
2515	Baghmari	Yes	Yes	Yes	Yes	Yes	b	b	Yes	Yes	a	Yes	Yes	Yes	Yes	
2516	Jagadishpur	a	c	a	a	b	c	c	b	a	b	Yes	Yes	Yes	Yes	
2517	Basudebpur															
2518	Sipurmath															
2519	Hatbarpatna	Yes	b	a	b	c	c	c	Yes	Yes	a	Yes	Yes	Yes	Yes	
2520	Tahalia	Yes	c	c	c	c	c	c	Yes	Yes	a	Yes	No	Yes	No	
2521	Akbarpur	c	c	c	c	c	c	c	a	a	a	Yes	No	No	No	
2522	Gopinathpur	Yes	c	c	c	c	c	c	Yes	a	a	Yes	No	No	No	
2523	Krishanapur	Yes	c	c	c	c	c	c	Yes	a	a	Yes	No	No	No	
2524	Bhetia	Yes	c	c	c	c	c	c	Yes	a	a	Yes	Yes	No	No	
2525	Ranisai	Yes	c	a	c	c	c	c	Yes	Yes	a	Yes	Yes	No	No	
2526	Chowbatia	Yes	c	a	c	c	c	c	Yes	Yes	a	Yes	Yes	No	No	
2527	Baman Bil	Yes	c	a	c	c	c	c	Yes	Yes	a	Yes	Yes	No	No	
2528	Shwnia	Yes	c	a	a	b	Yes	b	Yes	Yes	a	Yes	Yes	No	No	
2529	Khodkol	Yes	c	a	c	c	c	c	Yes	Yes	a	Yes	Yes	No	No	
2530	Bhagnasai															
2531	Baranadia	Yes	c	c	c	c	c	c	a	a	a	Yes	No	No	No	
2532	Alipur	Yes	c	c	c	c	c	c	Yes	a	b	Yes	No	No	No	
2533	Sahara	Yes	c	c	c	c	c	Yes	Yes	Yes	a	Yes	No	No	No	
2534	Chakmurari	Yes	c	c	c	c	c	c	a	a	a	Yes	No	No	No	
2535	Dakshin Gahabi															
2536	Nehalia	Yes	Yes	b	b	c	c	c	b	Yes	c	Yes	No	No	No	
2537	Bolkushda	Yes	a	a	c	a	c	c	c	Yes	b	Yes	Yes	No	No	
2538	Bahalia	Yes	a	a	a	a	c	a	c	Yes	b	Yes	Yes	No	No	
2539	Jagannathpur	Yes	Yes	a	a	b	Yes	Yes	b	a	b	Yes	No	No	No	
2540	Chatla	Yes	Yes	Yes	Yes	b	c	c	Yes	Yes	c	Yes	No	Yes	No	
2541	Chaknath	Yes	b	a	b	c	c	c	Yes	Yes	a	Yes	Yes	Yes	Yes	
2542	Shatkanai	Yes	c	a	a	b	c	c	Yes	Yes	a	Yes	Yes	Yes	Yes	
2543	Shipur	Yes	c	Yes	Yes	b	b	b	Yes	Yes	Yes	Yes	Yes	Yes	Yes	
2544	Hatbar	Yes	c	a	a	b	c	c	Yes	a	a	Yes	No	Yes	No	
2545	Sindwria	Yes	c	a	a	b	c	c	b	Yes	a	Yes	Yes	No	No	
2546	Pandua	Yes	c	a	a	b	c	c	Yes	a	a	Yes	Yes	Yes	Yes	
2547	Donabinda	a	a	c	c	c	c	c	Yes	Yes	a	Yes	No	No	No	
2548	Biswanathpur	a	a	c	c	c	c	c	Yes	Yes	a	Yes	No	No	No	
2549	Chirulia	Yes	b	a	b	c	c	c	Yes	Yes	a	Yes	Yes	Yes	Yes	
2550	Shimulia	a	a	c	c	c	c	c	Yes	Yes	a	Yes	No	No	No	
2551	Shimulia Bar	Yes	Yes	Yes	a	a	a	c	c	Yes	a	Yes	Yes	No	No	
2552	Jamki	a	a	c	c	c	c	c	Yes	Yes	a	Yes	No	No	No	

Nearest Town		Land Use							
		Area under different types of land use (in hectares rounded up to one decimal place)							
Name	Distance range code i.e. a for <5 Kms, b for 5-10 Kms and c for 10+ kms.	Forests	Area under Non-agricultural Uses	Barren and Un-cultivable land	Permanent Pastures and Other Grazing Lands	Land Under Miscellaneous Tree Crops etc.	Culturable Waste Land	Name of Village	Serial Number
102	103	104	105	106	107	108	109	2	1
EGRA	c	0	20	0	0	0	0	Rayda	2507
EGRA	c	0	7	0	0	0	0	Jhanajhari	2508
EGRA	c	0	80	0	0	0	40	Kasbagola	2509
EGRA	c	0	28.1	0	0	0	0	Purushotampur	2510
EGRA	c	0	24.2	0	0	0	0	Malida	2511
EGRA	c	0	32.7	0	0	0	0	Telami	2512
EGRA	c	0	15	0	0	0	0	Gahabi	2513
EGRA	c	0	15	0	0	0	0	Aruyan	2514
EGRA	c	0	20	0	0	0	0	Baghmari	2515
EGRA	c	0	10	0	0	0	0	Jagadishpur	2516
		0	3	0	0	0	0	Basudebpur	2517
		0	18	0	0	0	0	Sipurmath	2518
EGRA	c	0	17	0	0	0	0	Hatbarpatna	2519
EGRA	c	0	35.7	0	0	0	0	Tahalia	2520
EGRA	c	0	16.8	0	0	0	0	Akbarpur	2521
EGRA	c	0	16.3	0	0	0	0	Gopinathpur	2522
EGRA	c	0	11.1	0	0	0	0	Krishanapur	2523
EGRA	c	0	3.6	0	0	0	0	Bhetia	2524
EGRA	c	0	8.5	0	0	0	0	Ranisai	2525
EGRA	c	0	11	0	0	0	0	Chowbatia	2526
EGRA	c	0	8.1	0	0	0	0	Baman Bil	2527
EGRA	c	0	51	0	0	0	30.7	Shwnia	2528
EGRA	c	0	36.4	0	0	0	0	Khodkol	2529
		0	4.2	0	0	0	0	Bhagnasai	2530
EGRA	c	0	12.1	0	0	0	0	Baranadia	2531
EGRA	c	0	16.7	0	0	0	0	Alipur	2532
EGRA	c	0	84.6	0	0	0	76.3	Sahara	2533
EGRA	c	0	8.2	0	0	0	0	Chakmurari	2534
		0	8.6	0	0	0	0	Dakshin Gahabi	2535
EGRA	c	0	22.6	0	0	0	0	Nehalia	2536
EGRA	c	0	21	0	0	0	0	Bolkushda	2537
EGRA	c	0	71.8	0	0	0	35.9	Bahalia	2538
EGRA	c	0	8.7	0	0	0	0	Jagannathpur	2539
EGRA	c	0	105.7	0	0	0	102.9	Chatla	2540
EGRA	c	0	11.6	0	0	0	0	Chaknath	2541
EGRA	c	0	20.2	0	0	0	0	Shatkanai	2542
EGRA	c	0	81	0	0	0	61.4	Shipur	2543
EGRA	c	0	5.1	0	0	0	0	Hatbar	2544
EGRA	c	0	48.7	0	0	0	25.3	Sindwria	2545
EGRA	c	0	23.2	0	0	0	0	Pandua	2546
EGRA	c	0	4.3	0	0	0	0	Donabinda	2547
EGRA	c	0	9.5	0	0	0	0	Biswanathpur	2548
EGRA	c	0	26	0	0	0	0	Chirulia	2549
EGRA	c	0	10.9	0	0	0	0	Shimulia	2550
EGRA	c	0	25.9	0	0	0	0	Shimulia Bar	2551
EGRA	c	0	43.8	0	0	0	0	Jamki	2552

Land Use												
Area under different types of land use (in hectares rounded up to one decimal place)								Area irrigated by source (in hectare).				
Serial Number	Name of Village	Fallow lands other than current fallows	Current Fallows	Net Area Sown	Total Irrigated Land Area	Total Un-irrigated Land Area	Canals (C)	Wells/Tube-wells(W/TW)	Tanks/Lakes(T/L)	Water Falls(WF)	Others(O)	
1	2	110	111	112	113	114	115	116	117	118	119	
2507	Rayda	0	0	182.9	20	162.9	0	20	0	0	0	
2508	Jhanajhari	0	0	55.9	5	50.9	0	5	0	0	0	
2509	Kasbagola	0	0	346	0	346	0	0	0	0	0	
2510	Purushotampur	0	0	79.4	5	74.3	0	5	0	0	0	
2511	Malida	0	0	90.1	10.3	79.8	0	10.3	0	0	0	
2512	Telami	0	0	119.1	13	106.1	0	13	0	0	0	
2513	Gahabi	0	0	64.1	15	49.1	0	15	0	0	0	
2514	Aruyan	0	0	132.8	20	112.8	0	20	0	0	0	
2515	Baghmari	0	0	222.9	50	172.9	0	7	0	0	43	
2516	Jagadishpur	0	0	62.3	5	57.3	2	3	0	0	0	
2517	Basudebpur	0	0	49.7	5	44.7	0	5	0	0	0	
2518	Sipurmath	0	0	98.6	2	96.6	0	2	0	0	0	
2519	Hatbarpatna	0	0	67.1	14	53	0	14	0	0	0	
2520	Tahalia	0	0	115.2	12.4	102.8	0	12.4	0	0	0	
2521	Akbarpur	0	0	39.6	4.8	34.8	0	4.8	0	0	0	
2522	Gopinathpur	0	0	49.2	2.6	46.6	0	2.6	0	0	0	
2523	Krishanapur	0	0	38.3	1.4	36.8	0	1.4	0	0	0	
2524	Bhetia	0	0	15.4	1.2	14.2	0	1.2	0	0	0	
2525	Ranisai	0	0	49.2	5.9	43.3	0	5.9	0	0	0	
2526	Chowbatia	0	0	43.1	5.1	38.1	0	5.1	0	0	0	
2527	Baman Bil	0	0	42.1	4.4	37.7	0	4.4	0	0	0	
2528	Shwnia	0	0	134.4	0	134.4	0	0	0	0	0	
2529	Khodkol	0	0	121.2	26.5	94.8	0	26.5	0	0	0	
2530	Bhagnasai	0	0	45	2	43	0	2	0	0	0	
2531	Baranadia	0	0	56.6	9.4	47.2	0	9.4	0	0	0	
2532	Alipur	0	0	69.6	9.3	60.3	0	9.3	0	0	0	
2533	Sahara	0	0	123.9	0	123.9	0	0	0	0	0	
2534	Chakmurari	0	0	26.9	4.3	22.7	0	4.3	0	0	0	
2535	Dakshin Gahabi	0	0	28.6	9.3	19.3	0	9.3	0	0	0	
2536	Nehalia	0	0	45.2	11.3	33.9	0	11.3	0	0	0	
2537	Bolkushda	0	0	229	29.4	199.6	0	29.4	0	0	0	
2538	Bahalia	0	0	107.7	0	107.7	0	0	0	0	0	
2539	Jagannathpur	0	0	17.5	4.4	13.1	0	4.4	0	0	0	
2540	Chatla	0	0	408.6	0	408.6	0	0	0	0	0	
2541	Chaknath	0	0	34.8	11.6	23.2	0	11.6	0	0	0	
2542	Shatkanai	0	0	57.5	10.5	47	0	10.5	0	0	0	
2543	Shipur	0	0	214.6	28.3	186.2	0	28.3	0	0	0	
2544	Hatbar	0	0	14.5	5.5	9	0	5.5	0	0	0	
2545	Sindwria	0	0	136	10.1	125.9	0	10.1	0	0	0	
2546	Pandua	0	0	93.3	27.7	65.6	0	27.7	0	0	0	
2547	Donabinda	0	0	8.6	2.2	6.5	0	2.2	0	0	0	
2548	Biswanathpur	0	0	48.9	9.7	39.2	0	9.7	0	0	0	
2549	Chirulia	0	0	198.1	56	142	0	56	0	0	0	
2550	Shimulia	0	0	53	0.2	52.9	0	0.2	0	0	0	
2551	Shimulia Bar	0	0	51.7	12.9	38.8	0	12.9	0	0	0	
2552	Jamki	0	0	131.5	43.8	87.7	0	43.8	0	0	0	

Name of three most important commodities manufactured			Name of Village	Serial Number
First	Second	Third		
120	121	122	2	1

	Rayda	2507
	Jhanajhari	2508
	Kasbagola	2509
	Purushotampur	2510
	Malida	2511
Rice	Telami	2512
	Gahabi	2513
	Aruyan	2514
	Baghmari	2515
	Jagadishpur	2516
	Basudebpur	2517
	Sipurmath	2518
	Hatbarpatna	2519
	Tahalia	2520
	Akbarpur	2521
	Gopinathpur	2522
	Krishanapur	2523
Rice	Bhetia	2524
Rice	Ranisai	2525
Rice	Chowbatia	2526
	Baman Bil	2527
Rice	Shwnia	2528
Rice	Khodkol	2529
	Bhagnasai	2530
	Baranadia	2531
	Alipur	2532
	Sahara	2533
	Chakmurari	2534
	Dakshin Gahabi	2535
	Nehalia	2536
	Bolkushda	2537
	Bahalia	2538
	Jagannathpur	2539
	Chatla	2540
	Chaknath	2541
	Shatkanai	2542
	Shipur	2543
	Hatbar	2544
	Sindwria	2545
	Pandua	2546
	Donabinda	2547
	Biswanathpur	2548
	Chirulia	2549
	Shimulia	2550
	Shimulia Bar	2551
	Jamki	2552

Serial Number	Name of Village	Location code no.	Total area of the village (in hectares rounded up to one decimal place)	Total population (2011 census)	Number of households (2011 census)	Number of educational amenities available in village, the distance range code viz: a for 0-5 kms, b for 5-10 kms, c for 10+ kms of nearest place where facility is available							
						Pre-Primary school (PP)	Primary school (P)	Middle school (M)	Secondary School (S)	Senior Secondary school (SS)	Degree college of arts, science & commerce (ASC)	Engineering college(EC)	Medical college (MC)
1	2	3	4	5	6	7	8	9	10	11	12	13	14
2553	Maharajpur	346687	64.7	617	145	1	1	a	a	a	b	c	c
2554	Manika Dighi	346688	74.3	841	204	1	1	a	a	a	b	c	c
2555	Barmi	346689	24.8	207	45	1	1	a	a	a	b	c	c
2556	Jagulia	346690	91.4	784	156	1	1	b	a	b	b	c	c
2557	Arjjoni	346691	66	640	119	1	1	1	1	a	c	c	c
2558	Gholai	346692	64.7	580	127	2	2	b	a	a	c	c	c
2559	Hansaria	346693	118.6	945	211	1	1	a	a	a	b	c	c
2560	Chaulda	346694	92.3	622	129	1	1	b	a	a	c	c	c
2561	Biharipur	346695	101.2	1015	217	1	1	a	a	a	b	c	c
2562	Baharda	346696	63.2	429	91	1	1	a	a	a	b	c	c
2563	Bilchaulda	346697	61.2	895	185	1	1	b	a	a	c	c	c
2564	Jaychandi	346698	52.3	14	3	a	a	a	a	a	b	c	c
2565	Charpalia	346699	264.3	1954	444	2	1	1	1	a	c	c	c
2566	Nagua	346700	450	4396	934	4	3	2	2	1	c	c	c
2567	Mirjjapur	346701	57.6	701	150	3	3	a	a	a	c	c	c
2568	Barda	346702	306.5	3083	655	1	1	1	a	a	c	c	c
2569	Gopalpur	346703	76.4	509	107	1	1	b	b	b	c	c	c
2570	Akandi	346704	94.6	1142	267	1	1	a	a	a	c	c	c
2571	Bindha	346705	23.3	364	89	1	1	a	a	a	c	c	c
2572	Sholpatia	346706	145.5	707	145	2	1	a	a	a	c	c	c
2573	Khal Shutia	346707	117.5	1914	368	1	1	1	a	a	b	c	c
2574	Puranda	346708	301.8	2535	542	2	1	a	a	a	b	c	c
2575	Rasan	346709	507.8	4114	958	3	3	1	1	1	b	c	c
2576	Usma	346710	46.8	479	107	b	a	a	a	a	b	b	c
2577	Sadarpur	346711	45.7	364	87	b	a	a	a	a	b	c	c
2578	Baranehari	346712	176.8	2302	491	1	1	a	a	a	b	c	c
2579	Sannihari	346713	123	1125	239	1	1	a	a	a	b	c	c
2580	Harichak	346714	76.9	542	125	1	1	1	a	a	a	c	c
2581	Ghatua	346715	82.6	393	81	1	1	a	a	a	a	c	c
2582	Damodarbar	346716	49.9	0	0								
2583	Gokul Pur	346717	45.5	513	108	2	1	a	a	b	a	c	c
2584	Kain Thor	346718	79.7	911	222	1	1	1	1	b	b	c	c
2585	Maha Bishra	346719	312	2612	602	3	2	1	a	a	b	c	c
2586	Kismat Ghatua	346720	39.2	649	167	1	1	a	a	a	b	c	c
2587	Erendabar	346721	128.3	2467	471	3	2	a	a	a	b	c	c
2588	Chhatri	346722	975.5	7186	1492	5	5	1	1	1	c	c	c
2589	Dabetia	346723	121.3	0	0								
2590	Kunarpur	346724	149.2	71	15	1	1	b	b	b	c	c	c
2591	Maguriachak	346725	66.2	0	0								
2592	Amedpur	346726	116.6	903	206	2	1	b	b	b	b	c	c
2593	Bhatsalia	346727	84.9	1231	251	1	1	b	b	b	c	c	c
2594	Manoharpur	346728	42.4	388	77	1	1	b	b	b	c	c	c
2595	Bamunia	346729	75.8	663	142	1	1	a	a	a	b	c	c
Block T O T A L :			19790.1	167163	35273	201	175	42	23	10	0	0	0

- Village Directory

(As in 2009)

le. (If not available within the < 5 Kms, b for 5-10 Kms and c cility is available is given).															Number of Medical Amenities available. (If not available within the village , the distance range code viz; a for < 5 Kms, b for 5-10 Kms and c for 10+ kms of nearest place where facility is available is given).															Name of Village	Serial Number
15	16	17	18	19	20	21	22	23	24	25	26	27	28	29	30	31	21	22	23	24	25	26	27	28	29	30	31				
Management institute (MI)	Polytechnic (Pt)	Vocational training school /ITI	Non-formal training centre (NFTC)	Special school for disabled (SSD)	Others (specify)	Community health centre (CHC)	Primary health centre (PHC)	Primary health sub centre (PHS)	Maternity and child welfare centre (MCW)	T.B. clinic (TBC)	Hospital-allopathic (HA)	Hospital-alternative medicine (HO)	Dispensary (D)	Veterinary hospital (VH)	Mobile health clinic (MHC)	Family welfare centre (FWC)															
c	c	a				c	a	a	c	c	c	c	a	c			Maharajpur													2553	
c	c	a				c	a	a	c	c	c	c	a	c			Manika Dighi													2554	
c	c	a				c	a	a	c	c	c	c	a	c			Barmi													2555	
c	c	b				c	a	a	c	c	c	c		1			Jagulia													2556	
c	c		1			c	a	a	c	c	c	c		1			Arjjoni													2557	
c	c	a				c	b	a	c	c	c		a		c		Gholai													2558	
c	c	a				c	a		1 c	c	c	c	a	c			Hansaria													2559	
c	c	a				c	b	a	c	c	c	c		1			Chaulda													2560	
c	c	a				c	a	a	c	c	c	c	a				Biharipur													2561	
c	c	a				c	a	a	c	c	c	c		1			Baharda													2562	
c	c	a				c	b	a	c	c	c	c		1			Bilchaulda													2563	
c	c	b				c	a	a	c	c	c	c	b				Jaychandi													2564	
c	c	a	c	c	c	c	a	a	b	c	a	c	c	a	c	a	Charpalia													2565	
c	c	c	c	c	c	c	a		1 b	c	a	c	c	a	c	a	Nagua													2566	
c	c	a	c	c		b	a		1 b	b	a	b	b		1 b	b	Mirjjapur													2567	
c	c	a	c	c		b	a		1 b	b	a	b	b	a	b	b	Barda													2568	
c	c	b	c	c	c	c	b	a	b	c	b	c	a	a	c	b	Gopalpur													2569	
c	c	a	c	c	c	c	b	a	b	c	b	c	a	a	c	b	Akandi													2570	
c	c	a	c	c	c	c	b	a	b	c	b	c	a	a	c	b	Bindha													2571	
c	c	b	c	c		c	b	b	b	b	c	c	b	c	c	c	Sholpatia													2572	
c	c	a	c	c		b	a	a	a	b	a	b	b	a	b	b	Khal Shutia													2573	
c	c	a	c	c		b	b	a	b	b	b	b	b	a	b	b	Puranda													2574	
c	c	c	c	c		b	b	b	b	b	b	b	b	b	b	b	Rasan													2575	
c	c	c	c	c	c	b	b	b	b	b	b	b	b	b	b	b	Usma													2576	
c	c	c	c	c		b	b	b	b	b	b	b	b	b	b	b	Sadarpur													2577	
c	c	c	c	c		b	b		1 b	b	b	b	b	b	b	b	Baranehari													2578	
c	c	c	c	c		b	b	b	b	b	b	b	b	b	b	b	Sannihari													2579	
c	b	b	c			c	c	a	a	b	b	b	b	b	b	a	Harichak													2580	
c	c	b	b	c		c	c	a	a	b	b	b	b	b	b	a	Ghatua													2581	
																	Damodarbar													2582	
c	c	b	b	c		c	c	a	a	b	b	b	b	b	a	Gokul Pur														2583	
c	c	b	b	c		c	c	a	a	b	b	b	b	b	a	Kain Thor														2584	
c	c	b	b	c		c	c		1	1 b	b	b	b	b	b	1	Maha Bishra													2585	
c	c	b	b	c		c	c	a	a	b	b	b	b	b	a	Kismat Ghatua														2586	
c	c	b	b	c		c	c	a	a	b	b	b	b	b	a	Erendabar														2587	
c	c	c	c	c	c	c	c		1 c	c	c	c	c	c	c	Chhatri														2588	
																	Dabetia													2589	
c	c	b	c	c		c	b	a	b	c	b	c	c	b	c	Kunarpur														2590	
																	Maguriachak													2591	
c	c	b	c	c		b	b	a	b	b	b	b	b	a	b	Amedpur														2592	
c	c	b	c	c	c	c	b	a	b	c	b	c	b	a	c	Bhatsalia														2593	
c	c	b	c	c	c	c	b	a	c	c	b	c	b	b	c	Manoharpur														2594	
c	c	a				c	a	a	c	c	c	c	a	c	c	Bamunia														2595	
0	0	3	0	0	2	2	2	28	5	2	1	0	15	3	5	4	: Block TOTAL														

Serial Number	Name of Village	Number of Non-Government Medical Amenities available.							Availability of drinking water - Yes / No							
		Charitable non Govt. hospital/Nursing home.	Medical practitioner with MBBS Degree	Medical practitioner with other degree	Medical practitioner with no degree	Traditional practitioner and faith healer.	Medicine Shop	Others	Tap water (Treated/Untreated)	Well water (Covered / Uncovered well)	Hand Pump	Tube wells / Bore well	Spring	River / Canal	Tank / Pond / Lake	Others
1	2	32	33	34	35	36	37	38	39	40	41	42	43	44	45	46
2553	Maharajpur	0	0	0	2	0	2	0	No	No	Yes	Yes	No	No	Yes	No
2554	Manika Dighi	0	0	0	2	0	0	0	No	No	Yes	Yes	No	No	Yes	No
2555	Barmi	0	0	0	0	0	0	0	No	No	Yes	Yes	No	No	Yes	No
2556	Jagulia	0	0	0	1	0	1	0	No	No	Yes	No	No	No	Yes	No
2557	Arjjoni	0	0	0	1	0	1	0	No	No	Yes	No	No	No	Yes	No
2558	Gholai	0	0	0	0	1	0	0	No	No	Yes	No	No	No	Yes	No
2559	Hansaria	0	0	0	2	0	0	0	No	No	Yes	Yes	No	No	Yes	No
2560	Chaulda	0	1	0	1	0	1	0	No	No	Yes	No	No	No	Yes	No
2561	Biharipur	0	0	0	1	0	0	0	No	No	Yes	No	No	No	Yes	No
2562	Baharda	0	0	0	0	1	0	0	No	No	No	Yes	No	No	Yes	No
2563	Bilchaulda	0	1	0	1	0	1	0	No	No	Yes	No	No	No	Yes	No
2564	Jaychandi	0	0	0	0	0	0	0	No	No	Yes	No	No	No	No	No
2565	Charpalia	0	0	2	0	0	3	0	No	No	Yes	No	No	No	No	No
2566	Nagua	0	1	2	2	0	2	0	No	No	Yes	No	No	No	No	No
2567	Mirjjapur	0	0	0	0	0	4	0	No	No	Yes	No	No	No	No	No
2568	Barda	0	0	0	0	0	0	0	No	No	Yes	No	No	No	No	No
2569	Gopalpur	0	0	0	0	0	0	0	No	No	Yes	No	No	No	No	No
2570	Akandi	0	0	0	0	0	0	0	No	No	Yes	No	No	Yes	No	No
2571	Bindha	0	0	0	0	0	0	0	No	No	Yes	No	No	No	No	No
2572	Sholpatia	0	0	0	0	0	0	0	No	No	Yes	No	No	No	No	No
2573	Khal Shutia	0	0	0	0	0	0	0	No	No	Yes	No	No	No	No	No
2574	Puranda	0	0	0	0	0	0	0	No	No	Yes	No	No	No	No	No
2575	Rasan	0	0	0	0	0	0	0	Yes	No	Yes	No	No	No	Yes	No
2576	Usma	0	0	0	0	0	0	0	No	No	Yes	No	No	No	Yes	No
2577	Sadarpur	0	0	0	0	0	0	0	No	No	Yes	No	No	No	No	No
2578	Baranehari	0	0	0	0	0	0	0	No	No	Yes	No	No	No	Yes	No
2579	Sannihari	0	0	0	0	0	0	0	No	No	Yes	No	No	No	Yes	No
2580	Harichak	0	0	0	0	0	0	0	No	No	Yes	No	No	No	No	No
2581	Ghatua	0	0	1	0	0	0	0	No	No	Yes	No	No	No	No	No
2582	Damodarbar															
2583	Gokul Pur	0	0	0	2	0	0	0	No	No	Yes	No	No	No	No	No
2584	Kain Thor	0	0	1	2	0	0	0	No	No	Yes	No	No	No	No	No
2585	Maha Bishra	0	0	4	0	0	0	0	No	No	Yes	No	No	No	No	No
2586	Kismat Ghatua	0	0	4	1	0	0	0	No	No	Yes	Yes	No	No	No	No
2587	Erendabar	0	0	2	2	0	0	0	No	No	Yes	Yes	No	No	No	No
2588	Chhatri	0	0	0	0	0	0	0	No	No	Yes	No	No	Yes	No	No
2589	Dabetia															
2590	Kunarpur	0	0	0	1	0	0	0	No	No	Yes	No	No	No	No	No
2591	Maguriachak															
2592	Amedpur	0	0	0	0	0	0	0	No	No	Yes	No	No	No	No	No
2593	Bhatsalia	0	0	2	0	0	0	0	No	No	Yes	No	No	No	No	No
2594	Manoharpur	0	0	0	0	0	0	0	No	No	Yes	No	No	No	No	No
2595	Bamunia	0	0	0	0	0	0	0	No	No	Yes	Yes	No	Yes	Yes	No
Block T O T A L :		0	16	59	79	14	60	2	6	2	112	42	0	15	56	0

Availability of toilet & others Yes / No				Communication and transport facilities (If amenities available code -Yes is given except for Village Pin Code ,If not available within the village , the distance range code viz; a for < 5 Kms, b for 5-10 Kms and c for 10+ kms of nearest place where facility is available is given).								
Community toilet including bath.	Community toilet excluding bath.	Rural sanitary mart or sanitary hardware outlet available near the village.	Community bio- gas or recycle of waste for productive use.	Post office(PO)	Sub post office (SPO)	Post & Telegraph office (P&TO)	Village Pin Code	Telephones (Land lines)	Public call office (PCO)	Mobile phone coverage	Name of Village	Serial Number
47	48	49	50	51	52	53	54	55	56	57	2	1
No	No	No	No	a	b	b	721448	a	c	Yes	Maharajpur	2553
No	No	No	No	a	b	b	721448	a	c	Yes	Manika Dighi	2554
No	No	No	No	a	b	b	721448	a	b	Yes	Barmi	2555
No	No	No	No	a	a	a	721448	a	c	Yes	Jagulia	2556
No	No	No	No	a	a	a	721429	a	b	Yes	Arjjoni	2557
No	No	No	No	a	b	b	721429	a	b	Yes	Gholai	2558
No	No	No	No	a	b	b	721448	a	c	Yes	Hansaria	2559
No	No	No	No	a	b	b	721448	Yes	c	Yes	Chaulda	2560
No	No	No	No	a	a	a	721448	Yes	b	Yes	Biharipur	2561
No	No	No	No	a	b	b	721448	a	b	Yes	Baharda	2562
No	No	No	No	a	b	b	721448	Yes	c	Yes	Bilchaulda	2563
No	No	No	No	a	a	a	721448	a	c	Yes	Jaychandi	2564
No	No	No	No	Yes	b	b	721448	Yes	b	Yes	Charpalia	2565
No	No	No	No	Yes	b	b	721448	Yes	b	Yes	Nagua	2566
No	No	No	No	a	b	b	721448	Yes	c	Yes	Mirjjapur	2567
No	No	No	No	Yes	b	b	721448	Yes	b	Yes	Barda	2568
No	No	No	No	a	c	c	721448	a	c	c	Gopalpur	2569
No	No	No	No	a	b	b	721448	Yes	c	Yes	Akandi	2570
No	No	No	No	a	c	c	721448	Yes	b	Yes	Bindha	2571
No	No	No	No			c	721448	Yes	b	b	Sholpatia	2572
No	No	No	No		b	c	721448	Yes	b	b	Khal Shutia	2573
No	No	No	No			c	721448	Yes	c	b	Puranda	2574
No	No	No	No	Yes	b	c	721429	b	c	Yes	Rasan	2575
No	No	No	No	a	b	b	721429	a	c	Yes	Usma	2576
No	No	No	No	a	b	b	721429	b	b	Yes	Sadarpur	2577
No	No	No	No	Yes	b	b	721429	Yes	c	Yes	Baranehari	2578
No	No	No	No	a	b	b	721429	b	b	Yes	Sannihari	2579
No	No	No	No	a	b	b	721429	b	b	Yes	Harichak	2580
No	No	No	No	a	b	b	721429	b	b	Yes	Ghatua	2581
											Damodarbar	2582
No	No	No	No	a	b	b	721429	b	c	Yes	Gokul Pur	2583
No	Yes	No	No	Yes	b	b	721429	Yes	c	Yes	Kain Thor	2584
No	Yes	No	No	a	b	b	721429	b	c	Yes	Maha Bishra	2585
No	No	No	No	a	b	b	721429	b	c	Yes	Kismat Ghatua	2586
No	No	No	No	a	b	b	721429	Yes	b	Yes	Erendabar	2587
No	No	No	No	Yes	c	c	721429	b	b	Yes	Chhatri	2588
											Dabetia	2589
No	No	No	No	a	c	c	721448	b	b	Yes	Kunarpur	2590
											Maguriachak	2591
No	No	No	No	b	b	b	721448	Yes	c	Yes	Amedpur	2592
No	No	No	No	a	c	c	721448	a	b	Yes	Bhatsalia	2593
No	No	No	No	a	c	c	721448	Yes	c	c	Manoharpur	2594
No	No	No	No	a	a	a	721422	Yes	b	Yes	Bamunia	2595
5	4	31	0	14	4	2	119	50	0	113	: Block TOTAL	

Communication and transport facilities (If amenities available code -Yes is given except for Village Pin Code ,If not available within the village , the distance range code viz; a for < 5 Kms, b for 5-10 Kms and c for 10+ kms of nearest place where facility is available is given).													Village connected to highway (If amenities available code viz; a for < 5 Kms, b for 5-10 Kms and c for 10+ kms of nearest place where facility is available is given).				
Serial Number	Name of Village	Internet cafes/ Common service centre (CSC)	Private courier facility	Bus service (Public & Private)	Railway stations	Auto/Modified Autos	Taxis and Vans	Tractors	Cycle-pulled rickshaws(Manual & Machine driven)	Carts driven by animals	Sea /River ferry service	Connected to national highway(NH)	Connected to state highway(SH)	Connected to major district road (MDR)	Connected to others district road	Pucca roads	
1	2	58	59	60	61	62	63	64	65	66	67	68	69	70	71	72	
2553	Maharajpur	a	c	a	c	c	a	a	Yes	c	c	c	a	Yes	a	a	
2554	Manika Dighi	a	c	a	c	a	a	a	Yes	c	c	c	a	Yes	a	a	
2555	Barmi	a	c	a	c	c	a		Yes	c	c	c	a	a	a	a	
2556	Jagulia	a	c	a	c	Yes	Yes	Yes	Yes	c	c	c	a		Yes	a	
2557	Arjjoni	a	c	a	c	Yes	Yes	Yes	Yes	c	c	c	a		Yes	a	
2558	Gholai	b	c	a	c	Yes	Yes	Yes	Yes	c	c	c	a		Yes	a	
2559	Hansaria	a	c	a	c	a	a	a	Yes	c	c	c	a	a	a	a	
2560	Chaulda	b	c	Yes	c	Yes	Yes	Yes	Yes	c	c	c		Yes	a	Yes	
2561	Biharipur	a	c	Yes	c	Yes	Yes	Yes	Yes	c	b	c		Yes	a	Yes	
2562	Baharda	b	b	a	c	Yes	Yes	Yes	Yes	c	c	c	a		Yes	a	
2563	Bilchaulda	c	b	Yes	c	Yes	Yes	Yes	Yes	c	c	c		a	a	Yes	
2564	Jaychandi	a	c	a	c	Yes	Yes	Yes	Yes	c	c	c	a		Yes	a	
2565	Charpalia	a	c	Yes	c	c	Yes	c	Yes	c	c	c	c	Yes	Yes	a	
2566	Nagua	Yes	c	Yes	c	c	c	c	Yes	c	c	c	c	Yes	Yes	a	
2567	Mirjjapur	a	b	Yes	c	b	b	b	Yes	c	c	c	c	b	Yes	Yes	
2568	Barda	a	b	Yes	c	b	b	b	Yes	c	c	c	c	Yes	a	a	
2569	Gopalpur	b	c	a	c	c	Yes	c	Yes	c	c	c	c	c	a	a	
2570	Akandi	a	c	a	c	c	Yes	c	Yes	c	c	c	c	c	a	a	
2571	Bindha	a	c	a	c	c	Yes	c	Yes	c	c	c	c	c	a	a	
2572	Sholpatia	a	c	Yes	c	c	c	Yes	Yes	c	c	c	c	c		a	
2573	Khal Shutia	a	b	Yes	c	b	b	b	Yes	c	c	c	c	Yes	a	a	
2574	Puranda	a	b	Yes	c	b	b		Yes	c	c	c	c	Yes	a	a	
2575	Rasan	b	b	Yes	c	b	b	b	Yes	c	c	c	c	Yes	Yes	Yes	
2576	Usma	b	b	a	c	b	b	b	Yes	c	c	c	c	a	a	a	
2577	Sadarpur	b	b	a	c	b	b	b	Yes	c	c	c	c	b	Yes	a	
2578	Baranehari	b	b	a	c	b	a	b	Yes	c	c	c	c	Yes	Yes	Yes	
2579	Sannihari	b	b	b	c	b	b	b	Yes	c	c	c	c	Yes	Yes	Yes	
2580	Harichak	b	b	b	c	b	b	b	Yes	c	c	c	c	b	a	b	
2581	Ghatua	b	b	b	c	b	b	b	Yes	c	c	c	c	b	a	b	
2582	Damodarbar																
2583	Gokul Pur	b	b	b	c	b	b	b	Yes	c	c	a	c	b	a	b	
2584	Kain Thor	b	b	b	c	b	b	b	Yes	c	c	c	c	b	a	b	
2585	Maha Bishra	b	b	b	c	b	Yes	b	Yes	c	c	c	c	b	a	b	
2586	Kismat Ghatua	b	b	b	c	b	b	b	Yes	c	c	c	c	b	a	b	
2587	Erendabar	b	b	b	c	b	Yes	b	Yes	c	c	c	c	b	a	b	
2588	Chhatri	b	c	a	c	c	c	c	Yes	c	c	c	c	c	c	b	
2589	Dabetia																
2590	Kunarpur	b	c	b	c	c	c	c	Yes	c	c	c	c	c	b	b	
2591	Maguriachak																
2592	Amedpur	a	b	a	c	c	Yes	a	Yes	c	c	c	c	a	c	a	
2593	Bhatsalia	b	c	a	c	c	c	c	Yes	c	c	c	c	c	a	a	
2594	Manoharpur	c	b	b	c	c	Yes	c	Yes	c	c	c	c	c	b	b	
2595	Bamunia	a	a	a	c	a	a	a	Yes	Yes	c	c	a	c	Yes	a	
Block T O T A L :		4	1	23	1	16	56	28	117	26	0	0	4	20	36	20	

ys,village roads, banks & credit societies
 - Yes is given, If not available within the
 code viz; a for < 5 Kms, b for 5-10 Kms
 place where facility is available is given).

Availability of miscellaneous facilities (If amenities available code -Yes is given, If not
 available within the village , the distance range code viz; a for < 5 Kms, b for 5-10 Kms
 and c for 10+ kms of nearest place where facility is available is given).

73	74	75	76	77	78	79	80	81	82	83	84	85	86	87	Name of Village	Serial Number
a	Yes	a	Yes	a	a	c	Yes	c	c	a	a	a	a	Yes	Maharajpur	2553
a	Yes	a	a	a	a	c	Yes	c	c	a	a	a	Yes	Yes	Manika Dighi	2554
a	Yes	a	Yes	a	a	c	Yes	c	c	a	a	Yes	Yes	a	Barmi	2555
Yes		a	Yes	a	c	c	Yes	c	c	a	c	Yes	Yes	Yes	Jagulia	2556
Yes		a	Yes	a	c	c	Yes	c	c	a	c	Yes	Yes	Yes	Arjjoni	2557
Yes		b	Yes	a	c	c	Yes	c	c	a	a	c	a	Yes	Gholai	2558
a	Yes	a	Yes	a	a	c	Yes	c	c	a	a	Yes	Yes	Yes	Hansaria	2559
Yes		b	Yes	a	c	c	Yes	c	c	a	c	Yes	Yes	Yes	Chaulda	2560
Yes		a	Yes	a	c	c	Yes	c	c	a	c	Yes	Yes	Yes	Biharipur	2561
Yes		a	Yes	a	c	c	Yes	c	c	a	c	Yes	Yes	Yes	Baharda	2562
Yes		b	Yes	a	c	c	Yes	c	c	a	c	Yes	Yes	Yes	Bilchaulda	2563
Yes		a	Yes	a	c	c	b	c	c	a	c	c	a	Yes	Jaychandi	2564
a	Yes	c	Yes	a	c	Yes	Yes	a	c	Yes	c	b	Yes	c	Charpalia	2565
a	Yes	c	Yes	a	c	Yes	Yes	Yes	Yes	a	c	b	Yes	c	Nagua	2566
a	a	c	Yes	Yes	b	b	Yes	Yes	c	Yes	b	b	Yes	Yes	Mirjjapur	2567
a	Yes	c	Yes	a	b	Yes	Yes	a	c	a	b	b	Yes	Yes	Barda	2568
a	Yes	b	Yes	a	c	c	Yes	c	c	c	a	Yes	b	Yes	Gopalpur	2569
a	Yes	c	Yes	a	c	c	Yes	Yes	c	a	c	b	Yes	b	Akandi	2570
a	Yes	c	Yes	a	c	c	Yes	Yes	c	a	c	b	Yes	b	Bindha	2571
a	Yes	c	Yes	b	c	c	Yes	b	c	b	c	b	Yes	Yes	Sholpatia	2572
a	Yes	c	Yes	b	b	c	Yes	a	c	a	b	b	Yes	Yes	Khal Shutia	2573
a	Yes	c	Yes	a	b	Yes	Yes	a	c	a	b	a	Yes	Yes	Puranda	2574
Yes	Yes	Yes	Yes	b	b	c	Yes	Yes	c	a	Yes	a	Yes	Yes	Rasan	2575
a	Yes	a	Yes	b	b	c	Yes	b	c	a	b	c	a	Yes	Usma	2576
a	Yes	a	Yes	b	b	c	Yes	b	c	a	a	a	a	Yes	Sadarpur	2577
Yes	Yes	a	Yes	b	b	Yes	Yes	b	c	a	b	a	Yes	Yes	Baranehari	2578
Yes	Yes	b	Yes	b	b	b	Yes	b	c	b	b	b	Yes	Yes	Sannihari	2579
b	Yes		Yes	b	b	c	a	a	c	b	b	Yes	Yes	Yes	Harichak	2580
b	Yes		Yes	b	b	c	a	a	Yes	a	b	a	Yes	Yes	Ghatua	2581
															Damodarbar	2582
b	Yes		Yes	b	b	c	a	a	c	a	b	Yes	Yes	Yes	Gokul Pur	2583
b	Yes		Yes	b	b	c	Yes	b	c	a	b	Yes	Yes	Yes	Kain Thor	2584
b	Yes		Yes	b	b	c	Yes	a	c	Yes	b	Yes	Yes	Yes	Maha Bishra	2585
b	Yes		Yes	b	b	c	Yes	Yes	Yes	a	b	Yes	Yes	Yes	Kismat Ghatua	2586
b	Yes		Yes	b	b	c	Yes	b	c	a	b	Yes	Yes	Yes	Erendabar	2587
Yes			Yes	c	c	c	Yes	c	Yes	Yes	c	c	Yes	Yes	Chhatri	2588
															Dabetia	2589
b	Yes	c	Yes	b	c	c	Yes	a	c	a	c	b	a	Yes	Kunarpur	2590
															Maguriachak	2591
a	Yes		Yes	b	b	c	a	a	c	a	b	b	Yes	Yes	Amedpur	2592
a	Yes	c	Yes	a	c	c	Yes	a	c	Yes	c	b	Yes	b	Bhatsalia	2593
b	Yes	c	Yes	b	c	c	Yes	c	c	c	b	Yes	b	Yes	Manoharpur	2594
a	Yes	Yes	Yes	a	a	Yes	Yes	a	c	a	a	c	Yes	Yes	Bamunia	2595
64	57	9	86	6	0	19	115	21	17	17	16	37	108	104	: Block T O T A L	

Availability of miscellaneous facilities (If amenities available code -Yes is given, If not available within the village , the distance range code viz; a for < 5 Kms, b for 5-10 Kms and c for 10+ kms of nearest place where facility is available is given).													Availability of electricity (Yes/No)			
Serial Number	Name of Village	ASHA (Accredited Social Health Activist)	Community centre with/without TV	Sports Field,	Sports Club / Recreation Centre	Cinema / Video Hall	Public Library	Public Reading Room	Newspaper Supply	Assembly Polling station	Birth & Death Registration Office	Power Supply for Domestic Use (ED)	Power Supply for Agricultural Use (EAG)	Power Supply for Commercial Use (EC)	Power Supply for All Uses (EA)	
1	2	88	89	90	91	92	93	94	95	96	97	98	99	100	101	
2553	Maharajpur	Yes	Yes	a	a	a	a	c	c	a	a	Yes	Yes	No	No	
2554	Manika Dighi	Yes	a	a	a	b	b	c	c	Yes	a	Yes	Yes	Yes	Yes	
2555	Barmi	Yes	Yes	Yes	a	a	a	b	c	c	a	Yes	Yes	Yes	Yes	
2556	Jagulia	Yes	a	a	a	c	c	c	Yes	Yes	a	Yes	Yes	No	No	
2557	Arjjoni	Yes	a	a	a	c	c	c	Yes	Yes	a	Yes	No	No	No	
2558	Gholai	Yes	b	b	b	c	c	c	Yes	a	a	Yes	No	Yes	No	
2559	Hansaria	Yes	a	a	a	b	b	c	c	Yes	a	Yes	Yes	Yes	Yes	
2560	Chaulda	Yes	b	a	b	c	c	c	Yes	Yes	a	Yes	Yes	Yes	Yes	
2561	Biharipur	Yes	a	a	a	c	c	c	Yes	Yes	a	Yes	Yes	Yes	Yes	
2562	Baharda	Yes	a	a	a	c	c	c	Yes	Yes	a	Yes	No	No	No	
2563	Bilchaulda	Yes	b	a	b	c	c	c	Yes	Yes	Yes	Yes	Yes	Yes	Yes	
2564	Jaychandi	Yes	a	a	a	c	c	c	a	a	a	Yes	Yes	Yes	Yes	
2565	Charpalia	c	c	Yes	Yes	Yes	c	c	a	Yes	a	Yes	Yes	No	No	
2566	Nagua	c	c	Yes	Yes	a	c	c	a	Yes	a	Yes	Yes	No	No	
2567	Mirjjapur	c	b	a	a	a	b	b	Yes	Yes	Yes	Yes	Yes	Yes	Yes	
2568	Barda	c	b	Yes	Yes	a	b	b	Yes	Yes	a	Yes	Yes	No	No	
2569	Gopalpur	c	c	Yes	Yes	c	c	c	c	Yes	a	Yes	No	No	No	
2570	Akandi	c	c	Yes	Yes	c	c	c	a	Yes	a	Yes	No	No	No	
2571	Bindha	c	c	Yes	Yes	c	c	c	c	Yes	a	Yes	No	No	No	
2572	Sholpatia	Yes	c	b	c	b	b	Yes	Yes	Yes	b	Yes	Yes	No	No	
2573	Khal Shutia	Yes	b	a	a	b	a	a	Yes	Yes	a	Yes	Yes	No	No	
2574	Puranda	Yes	b	a	a	b	a	a	Yes	Yes	a	Yes	Yes	No	No	
2575	Rasan	Yes	b	Yes	Yes	b	b	b	Yes	Yes	b	Yes	No	Yes	No	
2576	Usma	Yes	b	a	b	b	b	b	Yes	a	a	Yes	No	No	No	
2577	Sadarpur	Yes	b	b	b	b	b	b	Yes	a	a	Yes	No	No	No	
2578	Baranehari	Yes	b	b	b	b	b	b	Yes	Yes	Yes	Yes	No	No	No	
2579	Sannihari	Yes	b	b	Yes	b	b	b	Yes	Yes	a	Yes	No	No	No	
2580	Harichak	Yes	b	a	Yes	b	b	a	Yes	Yes	a	Yes	Yes	No	No	
2581	Ghatua	Yes	b	a	a	b	b	a	Yes	a	a	Yes	Yes	No	No	
2582	Damodarbar															
2583	Gokul Pur	Yes	b	a	Yes	b	b	b	b	a	a	Yes	Yes	No	No	
2584	Kain Thor	Yes	b	Yes	a	b	b	b	Yes	Yes	a	Yes	Yes	Yes	Yes	
2585	Maha Bishra	Yes	b	Yes	Yes	b	b	a	Yes	Yes	Yes	Yes	Yes	Yes	Yes	
2586	Kismat Ghatua	Yes	b	a	Yes	b	b	a	Yes	Yes	a	Yes	Yes	No	No	
2587	Erendabar	Yes	b	a	Yes	b	b	a	Yes	Yes	a	Yes	Yes	Yes	Yes	
2588	Chhatri	Yes	c	Yes	Yes	c	c	c	Yes	Yes	b	Yes	No	No	No	
2589	Dabetia															
2590	Kunarpur	c	c	a	c	c	c	c	c	a	b	Yes	Yes	No	No	
2591	Maguriachak															
2592	Amedpur	Yes	Yes	Yes	Yes	c	a	a	a	Yes	a	Yes	Yes	Yes	Yes	
2593	Bhatsalia	c	c	Yes	Yes	c	a	c	a	Yes	a	Yes	Yes	No	No	
2594	Manoharpur	c	c	Yes	Yes	c	c	c	c	Yes	b	Yes	No	No	No	
2595	Bamunia	Yes	a	a	a	a	c	c	c	Yes	b	Yes	Yes	No	No	
Block T O T A L :		97	14	32	35	4	5	5	75	90	16	123	74	50	42	

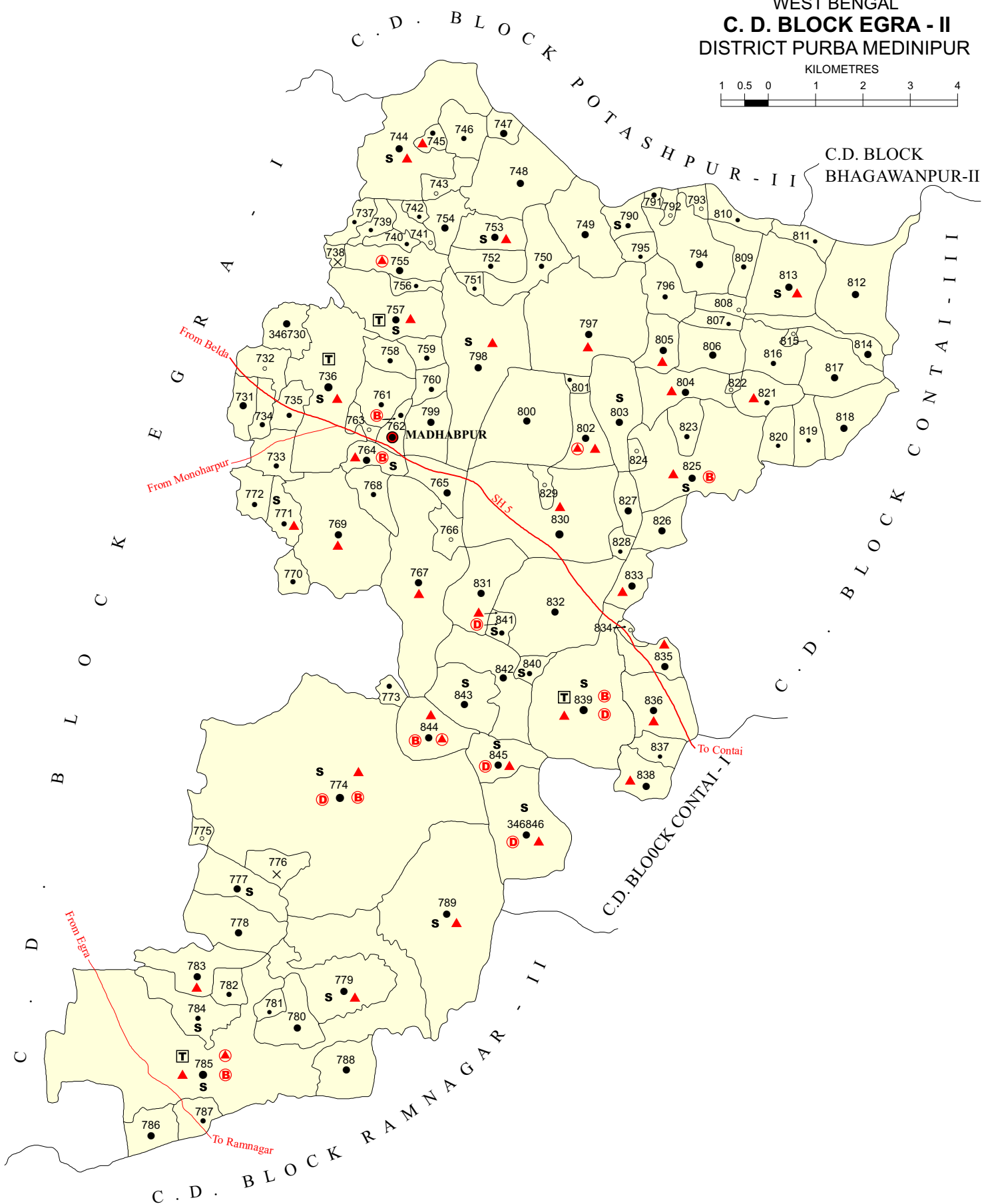
Nearest Town		Land Use							
		Area under different types of land use (in hectares rounded up to one decimal place)							
Name	Distance range code i.e. a for <5 Kms, b for 5-10 Kms and c for 10+ kms.	Forests	Area under Non-agricultural Uses	Barren and Un-cultivable land	Permanent Pastures and Other Grazing Lands	Land Under Miscellaneous Tree Crops etc.	Culturable Waste Land	Name of Village	Serial Number
102	103	104	105	106	107	108	109	2	1
EGRA	c	0	21.6	0	0	0	0	Maharajpur	2553
EGRA	c	0	24.8	0	0	0	0	Manika Dighi	2554
EGRA	c	0	8.3	0	0	0	0	Barmi	2555
EGRA	c	0	20.5	0	0	0	0	Jagulia	2556
EGRA	c	0	22	0	0	0	0	Arjjoni	2557
EGRA	c	0	21.6	0	0	0	0	Gholai	2558
EGRA	c	0	39.5	0	0	0	0	Hansaria	2559
EGRA	c	0	30.8	0	0	0	0	Chaulda	2560
EGRA	c	0	33.7	0	0	0	0	Biharipur	2561
EGRA	c	0	10	0	0	0	0	Baharda	2562
EGRA	c	0	20.4	0	0	0	0	Bilchaulda	2563
EGRA	c	0	15	0	0	0	0	Jaychandi	2564
EGRA	c	0	28.7	0	0	0	0	Charpalia	2565
EGRA	c	0	63.5	0	0	0	39.6	Nagua	2566
EGRA	c	0	4.8	0	0	0	0	Mirjjapur	2567
EGRA	c	0	37.3	0	0	0	0	Barda	2568
EGRA	c	0	11.8	0	0	0	0	Gopalpur	2569
EGRA	c	0	19.4	0	0	0	0	Akandi	2570
EGRA	c	0	6.8	0	0	0	0	Bindha	2571
EGRA	c	0	36.1	0	0	0	0	Sholpatia	2572
EGRA	c	0	30	0	0	0	0	Khal Shutia	2573
EGRA	c	0	48	0	0	0	25.1	Puranda	2574
EGRA	c	0	51.7	0	0	0	29	Rasan	2575
EGRA	c	0	9.1	0	0	0	0	Usma	2576
EGRA	c	0	8.9	0	0	0	0	Sadarpur	2577
EGRA	c	0	24.7	0	0	0	23.4	Baranehari	2578
EGRA	c	0	14.9	0	0	0	13.4	Sannihari	2579
EGRA	c	0	23.5	0	0	0	0	Harichak	2580
EGRA	c	0	38.7	0	0	0	0	Ghatua	2581
		0	14.4	0	0	0	0	Damodarbar	2582
EGRA	c	0	12.8	0	0	0	0	Gokul Pur	2583
EGRA	c	0	21.1	0	0	0	0	Kain Thor	2584
EGRA	c	0	69.3	0	0	0	0	Maha Bishra	2585
EGRA	c	0	6.3	0	0	0	0	Kismat Ghatua	2586
EGRA	c	0	28.8	0	0	0	0	Erendabar	2587
EGRA	c	0	166.7	0	0	0	0	Chhatri	2588
		0	19.2	0	0	0	0	Dabetia	2589
EGRA	c	0	30.4	0	0	0	0	Kunarpur	2590
		0	34	0	0	0	0	Maguriachak	2591
EGRA	c	0	12.6	0	0	0	0	Amedpur	2592
EGRA	c	0	12.1	0	0	0	0	Bhatsalia	2593
EGRA	c	0	11.2	0	0	0	0	Manoharpur	2594
EGRA	c	0	25.3	0	0	0	0	Bamunia	2595
0	0	0	3560.5	0	0	0	762.1	: Block TOTAL	

Land Use												
Area under different types of land use (in hectares rounded up to one decimal place)							Area irrigated by source (in hectare).					
Serial Number	Name of Village	Fallow lands other than current fallows	Current Fallows	Net Area Sown	Total Irrigated Land Area	Total Un-irrigated Land Area	Canals (C)	Wells/Tube-wells(W/TW)	Tanks/Lakes(T/L)	Water Falls(WF)	Others(O)	
1	2	110	111	112	113	114	115	116	117	118	119	
2553	Maharajpur	0	0	43.1	10.8	32.3	0	10.8	0	0	0	
2554	Manika Dighi	0	0	49.6	12.4	37.2	0	12.4	0	0	0	
2555	Barmi	0	0	16.6	4.1	12.4	0	4.1	0	0	0	
2556	Jagulia	0	0	70.9	15.2	55.7	0	15.2	0	0	0	
2557	Arjjoni	0	0	44	11	33	0	11	0	0	0	
2558	Gholai	0	0	43.1	10.8	32.4	0	10.8	0	0	0	
2559	Hansaria	0	0	79.1	19.8	59.3	0	19.8	0	0	0	
2560	Chaulda	0	0	61.5	15.4	46.1	0	15.4	0	0	0	
2561	Biharipur	0	0	67.5	16.9	50.6	0	16.9	0	0	0	
2562	Baharda	0	0	53.2	21.2	32	0	21.2	0	0	0	
2563	Bilchaulda	0	0	40.8	10.2	30.6	0	10.2	0	0	0	
2564	Jaychandi	0	0	37.3	5	32.3	0	5	0	0	0	
2565	Charpalia	0	0	235.6	92.1	143.5	0	92.1	0	0	0	
2566	Nagua	0	0	347	70.7	276.2	0	70.7	0	0	0	
2567	Mirjjapur	0	0	52.8	30.3	22.4	0	30.3	0	0	0	
2568	Barda	0	0	269.2	101.2	168	0	101.2	0	0	0	
2569	Gopalpur	0	0	64.6	9.2	55.5	0	9.2	0	0	0	
2570	Akandi	0	0	75.2	9.2	66	0	9.2	0	0	0	
2571	Bindha	0	0	16.6	3.6	13	0	3.6	0	0	0	
2572	Sholpatia	0	0	109.4	16.2	93.2	0	16.2	0	0	0	
2573	Khal Shutia	0	0	87.4	11.1	76.4	0	11.1	0	0	0	
2574	Puranda	0	0	228.8	87.2	141.5	0	87.2	0	0	0	
2575	Rasan	0	0	427.1	26.3	400.8	0	26.3	0	0	0	
2576	Usma	0	0	37.6	14.1	23.5	0	14.1	0	0	0	
2577	Sadarpur	0	0	36.8	4	32.8	0	4	0	0	0	
2578	Baranehari	0	0	128.7	16.2	112.6	0	16.2	0	0	0	
2579	Sannihari	0	0	94.7	16.2	78.5	0	16.2	0	0	0	
2580	Harichak	0	0	53.4	16.2	37.2	0	16.2	0	0	0	
2581	Ghatua	0	0	43.9	11	32.9	0	11	0	0	0	
2582	Damodarbar	0	0	35.5	8	27.5	0	8	0	0	0	
2583	Gokul Pur	0	0	32.7	25	7.7	0	25	0	0	0	
2584	Kain Thor	0	0	58.6	24.1	34.4	0	24.1	0	0	0	
2585	Maha Bishra	0	0	242.7	88.4	154.3	0	88.4	0	0	0	
2586	Kismat Ghatua	0	0	32.9	14.1	18.8	0	14.1	0	0	0	
2587	Erendabar	0	0	99.5	22	77.5	0	22	0	0	0	
2588	Chhatri	0	0	808.9	158.3	650.6	0	158.3	0	0	0	
2589	Dabetia	0	0	102.1	11.8	90.3	0	11.8	0	0	0	
2590	Kunarpur	0	0	118.8	15.5	103.3	0	15.5	0	0	0	
2591	Maguriachak	0	0	32.2	12.2	20	0	12.2	0	0	0	
2592	Amedpur	0	0	104	13.8	90.2	0	13.8	0	0	0	
2593	Bhatsalia	0	0	72.8	13.4	59.4	0	13.4	0	0	0	
2594	Manoharpur	0	0	31.2	12.4	18.8	0	12.4	0	0	0	
2595	Bamunia	0	0	50.5	12.6	37.9	10	2.6	0	0	0	
Block T O T A L :		0	0	15468	2347.6	13120	39.3	2265.2	0	0	0	

Name of three most important commodities manufactured			Name of Village	Serial Number
First	Second	Third		
120	121	122	2	1
			Maharajpur	2553
			Manika Dighi	2554
			Barmi	2555
			Jagulia	2556
			Arjjoni	2557
			Gholai	2558
			Hansaria	2559
			Chaulda	2560
			Biharipur	2561
			Baharda	2562
			Bilchaulda	2563
			Jaychandi	2564
Rice			Charpalia	2565
Rice			Nagua	2566
Rice	Mat		Mirjjapur	2567
Rice			Barda	2568
Rice			Gopalpur	2569
Rice			Akandi	2570
Rice			Bindha	2571
Rice			Sholpatia	2572
Rice			Khal Shutia	2573
Rice			Puranda	2574
			Rasan	2575
			Usma	2576
			Sadarpur	2577
			Baranehari	2578
			Sannihari	2579
			Harichak	2580
			Ghatua	2581
			Damodarbar	2582
			Gokul Pur	2583
			Kain Thor	2584
			Maha Bishra	2585
			Kismat Ghatua	2586
			Erendabar	2587
			Chhatri	2588
			Dabetia	2589
Rice			Kunarpur	2590
			Maguriachak	2591
Rice			Amedpur	2592
Rice			Bhatsalia	2593
Rice			Manoharpur	2594
			Bamunia	2595
			: Block T O T A L	

INDIA
WEST BENGAL
C. D. BLOCK EGRA - II
DISTRICT PURBA MEDINIPUR

KILOMETRES



TOTAL AREA OF THE C. D. BLOCK	184.71 Sq. Kms.
TOTAL POPULATION OF THE C. D. BLOCK	178763
TOTAL NUMBER OF VILLAGES	117
TOTAL NUMBER OF INHABITED VILLAGES	115
TOTAL NUMBER OF CENSUS TOWNS	NIL
TOTAL NUMBER OF STATUTORY TOWNS	NIL
DISTANCE FROM DISTRICT HEADQUARTERS TO C. D. BLOCK HEADQUARTERS (APPROX.)	95 Kms.

BOUNDARY, C. D. BLOCK
" VILLAGE WITH MDDS CODE
HEADQUARTERS : C. D. BLOCK
POPULATION SIZE OF VILLAGES : BELOW 200, 200-499, 500-999, 1000-4999, 5000 AND ABOVE
UNINHABITED VILLAGE WITH MDDS CODE
STATE HIGHWAY
IMPORTANT METALLED ROADS
HIGH SCHOOL / INTER COLLEGE	S
TECHNICAL INSTITUTIONS	T
BANK	B
DISPENSARY	D
PRIMARY HEALTH CENTRE	A
OTHER MEDICAL SERVICES	▲
.....	346846
.....	X 346776
.....	SH 5

Alphabetical List of Villages

Name of the CD Block : Egra-II

CD Block Code (2011) : 0339

Sl. No.	Name of the Village	PLCN 2001	MDDS PLCN 2011
1	2	3	4
1	Alipur	03744500	346772
2	Amipara	03743200	346759
3	Ansarisha	03742400	346751
4	Aranga	03745300	346780
5	Ariapota	03744300	346770
6	Asit Chak	03748600	346813
7	Asti	03745000	346777
8	Atbati	03751400	346841
9	Bachhipur	03751000	346837
10	Badalpur	03741400	346741
11	Baincha	03740400	346731
12	Bainchebere	03743900	346766
13	Bamaniabar	03748200	346809
14	Bar Bathuari	03749700	346824
15	Bar Bhagia	03749000	346817
16	Bara Nalgerya	03750500	346832
17	Bara Nidhi	03744000	346767
18	Basudebpur	03751200	346839
19	Bathuari	03749800	346825
20	Bati Taki	03744800	346775
21	Bhandarbere	03746800	346795
22	Bhatda	03744200	346769
23	Bidurpur	03747600	346803
24	Bisharpur	03740700	346734
25	Chandalda	03746000	346787
26	Chandanpur	03741200	346739
27	Chhota Nalgerya	03750400	346831
28	Chhota Rasulpur	03749900	346826
29	Chirulia	03751800	346845
30	Dakshin Bar	03747700	346804
31	Dakshin Choumukh	03746300	346790
32	Dakshin Padma	03749100	346818
33	Darbar Khan Bar	03746900	346796
34	Daudpur	03744400	346771
35	Debidaspur	03746100	346788
36	Dhalgoda	03748500	346812
37	Dubda	03744700	346774
38	Dulalpur	03750900	346836
39	Egra Patna	03744600	346773
40	Erenda	03741700	346744

Alphabetical List of Villages

Name of the CD Block : Egra-II

CD Block Code (2011) : 0339

Sl. No.	Name of the Village	PLCN 2001	MDDS PLCN 2011
1	2	3	4
41	Gagana	03746500	346792
42	Ganeshwarpur	03751600	346843
43	Gangadhar Bar	03747800	346805
44	Garia	03745100	346778
45	Gholshundi	03740500	346732
46	Golagar	03741000	346737
47	Gopalpur	03747400	346801
48	Harkuchia	03742200	346749
49	Hatbaincha	03749400	346821
50	Jagannath Karbar	03746700	346794
51	Jamua Lachhimpur	03748400	346811
52	Jinandapur	03750800	346835
53	Kamalpur	03747200	346799
54	Kashmali	03748800	346815
55	Katganj	03746400	346791
56	Keutgerya	03742600	346753
57	Khagda	03746200	346789
58	Khejurda	03740900	346736
59	Khurutia	03745600	346783
60	Kirttipur	03741500	346742
61	Kismat Bathuari	03749600	346823
62	Kotbar	03748000	346807
63	Krishnapur	03743100	346758
64	Kultikri	03745200	346779
65	Kumbha Dharbar	03748900	346816
66	Lalpur	03745700	346784
67	Laskarpur	03751500	346842
68	Machhlabar	03749500	346822
69	Madhab Sankibar	03750700	346834
70	Madhabpur	03743500	346762
71	Mahanagar	03743700	346764
72	Maharampur	03751300	346840
73	Maheshpur	03751700	346844
74	Mallikpur	03743800	346765
75	Mirjapur	03740600	346733
76	Mota Ghata	03751100	346838
77	Nalbar	03748100	346808
78	Nankrahatida	03742900	346756
79	Narajpur	03741800	346745
80	Narubhunya Chak	03748300	346810

Alphabetical List of Villages

Name of the CD Block : Egra-II

CD Block Code (2011) : 0339

Sl. No.	Name of the Village	PLCN 2001	MDDS PLCN 2011
1	2	3	4
81	Nayapara	03743400	346761
82	Nemakpur	03750200	346829
83	Nijdanta	03743300	346760
84	Paik Bar	03746600	346793
85	Paniparul	03745800	346785
86	Pharakpara	03740800	346735
87	Piraj Khan Bar	03747900	346806
88	Rajendra Chak	03742100	346748
89	Ram Chak	03749300	346820
90	Rasulpur	03741100	346738
91	Rasulpur Dakshinbar	03750600	346833
92	Rukminipur	03743000	346757
93	Sahapur	03750000	346827
94	Saharda	03742800	346755
95	Sanbheri	03750100	346828
96	Sarisha	03742500	346752
97	Sarisha	03745900	346786
98	Shushunia	03741900	346746
99	Shyamhari Bar	03751900	346846
100	Shyampur	03747500	346802
101	Sultanpur	03741300	346740
102	Tajpur	03750300	346830
103	Takapur	03744900	346776
104	Teghari	03745500	346782
105	Tentuliagiri	03740300	346730
106	Tolakana	03744100	346768
107	Torasia	03741600	346743
108	Uladpur	03743600	346763
109	Ultabad	03742300	346750
110	Urdhabpur	03747300	346800
111	Urijalkar Urf Taramridha	03742700	346754
112	Uttar Aranga	03745400	346781
113	Uttar Daidpur	03747100	346798
114	Uttar Kuri	03749200	346819
115	Uttar Padma	03748700	346814
116	Uttar Pathari	03742000	346747
117	Uttar Silampur	03747000	346797

Census of India 2011
Amenities and Land use

Serial Number	Name of Village	Location code no.	Total area of the village (in hectares rounded up to one decimal place)	Total population (2011 census)	Number of households (2011 census)	Number of educational amenities available in village, the distance range code viz; a for 0-5 kms, b for 5-10 kms, c for 10+ kms of nearest place where facility is available							
						Pre-Primary school (PP)	Primary school (P)	Middle school (M)	Secondary School (S)	Senior Secondary school (SS)	Degree college of arts science & commerce (ASC)	Engineering college(EC)	Medical college (MC)
1	2	3	4	5	6	7	8	9	10	11	12	13	14

Name of District:-Purba Medinipur

Name of CD Block:-Egra - II

2596	Tentuliagiri	346730	91.1	1176	216	2	2	a	a	a	a	c	c
2597	Baincha	346731	127.9	1891	385	4	3	1	a	a	a	c	c
2598	Gholshundi	346732	12.8	162	35	a	a	a	a	b	a	c	c
2599	Mirjapur	346733	97.5	758	156	a	a	a	a	a	a	c	c
2600	Bisharpur	346734	45	603	127	2	2	a	a	a	a	c	c
2601	Pharakpara	346735	63.1	966	204	1	1	a	a	a	a	c	c
2602	Khejurda	346736	419.7	5265	1079	5	4	1	1	a	a	c	c
2603	Golagar	346737	40.2	272	58	a	a	a	a	a	b		
2604	Rasulpur	346738	18.6	0	0								
2605	Chandanpur	346739	42.1	313	79	a	a	a	a	a	b		
2606	Sultanpur	346740	28.8	432	86	5	5	a	a				
2607	Badalpur	346741	34.9	70	15	a	a	a	a	a			
2608	Kirttipur	346742	29.4	372	95	a	a	a	a	a	b		
2609	Torasia	346743	61.4	72	18	b	a	a	a	b	c	c	c
2610	Erenda	346744	445	4208	918	3	2	1	1	1			
2611	Narajpur	346745	26	568	131	1	1	1	a	c	b		
2612	Shushunia	346746	86.2	883	183	1	1	a	a	a	b		
2613	Uttar Pathari	346747	42.9	1353	259	1	1	1	a	b	b		
2614	Rajendra Chak	346748	291.7	2483	516	2	2	a	a	c	c	c	c
2615	Harkuchia	346749	199	1416	309	2	2	a	a	a	c	c	c
2616	Ultabad	346750	149.6	938	195	2	2	1	a	b	c	c	c
2617	Ansarisha	346751	22.5	256	50	1	1	a	a	b	c	c	c
2618	Sarisha	346752	90.2	664	148	3	3	a	a	b	c	c	c
2619	Keutgerya	346753	99.4	1101	246	1	1	1	1	1	c	c	c
2620	Urijalkar Urf Taramridha	346754	76.8	1453	338	1	1	a	a	b	c	c	c
2621	Saharda	346755	127.7	1262	268	1	1	a	a	a			
2622	Nankrahatida	346756	27.5	246	52	1	1	a	a	a			
2623	Rukminipur	346757	245.5	2956	619	2	1	1	1	b			
2624	Krishnapur	346758	64.8	838	187	1	1	a	a	a			
2625	Amipara	346759	52	610	130	1	1	a	a	a			
2626	Nijdanta	346760	52.4	758	159	1	1	a	a	a			
2627	Nayapara	346761	108.8	968	202	1	1	a	a	a	b	c	c
2628	Madhabpur	346762	42.1	669	143	1	1	a	a	a	b	c	c
2629	Uladpur	346763	26.2	133	29	a	a	a	a	a	a	c	c
2630	Mahanagar	346764	70.4	1875	369	1	1	1	1	1	b	c	c
2631	Mallikpur	346765	118.4	1774	388	2	2	b	b	b	b	c	c
2632	Bainchebere	346766	56.5	18	3	b	a	a	a	a	b	c	c
2633	Bara Nidhi	346767	477.9	2097	453	1	1	a	a	a	b	c	c
2634	Tolakana	346768	92.8	552	119	3	3	a	a	a	b	c	c
2635	Bhatda	346769	413.4	3991	847	5	4	1	a	a	b	c	c
2636	Ariapota	346770	44.7	677	158	1	1	a	a	a	b	c	c

- Village Directory

(As in 2009)

le. (If not available within the < 5 Kms, b for 5-10 Kms and c cility is available is given).						Number of Medical Amenities available. (If not available within the village , the distance range code viz; a for < 5 Kms, b for 5-10 Kms and c for 10+ kms of nearest place where facility is available is given).						Name of Village	Serial Number					
Management institute (MI)	Polytechnic (Pt)	Vocational training school /ITI	Non-formal training centre (NFTC)	Special school for disabled (SSD)	Others (specify)	Community health centre (CHC)	Primary health centre (PHC)	Primary health sub centre (PHS)	Maternity and child welfare centre (MCW)	T.B. clinic (TBC)	Hospital-allopathic (HA)			Hospital-alternative medicine (HO)	Dispensary (D)	Veterinary hospital (VH)	Mobile health clinic (MHC)	Family welfare centre (FWC)
15	16	17	18	19	20	21	22	23	24	25	26	27	28	29	30	31	2	1

Location CodeNo:-345

Location CodeNo:-0339

c	c	a		c		a	b	a	a	a	a							Tentuliagiri	2596
c	c	a		c		a	b	a	a	a	a		a	c				Baincha	2597
c	c	a		c		a	c	a	a	a	a	c	a	c		a		Gholshundi	2598
c	c	a		c		a	b	a	a	a	a		c		c			Mirjapur	2599
c	c	a		c		a	b	a	a	a	a		a	c				Bisharpur	2600
c	c	a		c		a	b	a	a	a	a							Pharakpara	2601
c	c	1		c		a	b	1	a	a	a		a	c				Khejurda	2602
		a				b	b	a	b	b	b	b	a	b	b	b		Golagar	2603
																		Rasulpur	2604
		a	b	b	b	b	b	a	b	b	b	b	a	b	b	b		Chandanpur	2605
	a					c	a	a	c	c	c	c	c	b		c		Sultanpur	2606
						b	a	a	b	b	b	b	b	b	b	b		Badalpur	2607
		a				b	b	a	b	b	b	b	a	b	b	b		Kirttipur	2608
c	c	c		c		c	c	a	c	c	c	c	c	b		c		Torasia	2609
						b	b	1	b	b	b	b	b	b	b	b		Erenda	2610
		a	b	b	b	b	b	1	b	b	b	b	a	c	b	b		Narajpur	2611
		a	b	b	b	b	b	a	b	b	b	b	a	b	b	b		Shushunia	2612
			b	b	b	b	b	a	b	b	b	b	a	c	b	b		Uttar Pathari	2613
c	c	c		c		c	b	a	b	b	b	c	b	c	c	b		Rajendra Chak	2614
		c		c		c	c	a	c	c	c	c	a	b	c	c		Harkuchia	2615
		c		c		c	c	a	c	c	c	c	b	b	a	c		Ulltabad	2616
		c		c		c	c	a	c	c	c	c	c	b	c	c		Ansarisha	2617
c	c	c		c		c	c	a	c	c	c	c	b	b	c	c		Sarisha	2618
c	c	c		c		c	c	1	c	c	c	c	c	b	b	c		Keutgerya	2619
c	c	c		c	1	c	c	a	c	c	c	c	b	b	a	c		Urijalkar Urf Taramridha	2620
		a				c	1	a	c	c	c	c	c	b	c	c		Saharda	2621
		a				c	a	a	c	c	c	c	c	b	c	c		Nankrahatida	2622
		1				b	b	1	b	b	b	b	b	b	b	b		Rukminipur	2623
		a				b	b	a	b	b	b	b	b	a		b		Krishnapur	2624
		a				b	b	b	b	b	b	b	b		b			Amipara	2625
		a				b	b	b	b	b	b	b	b	a		b		Nijdanta	2626
c	c	a		c		b	b	a	b	b	b			c				Nayapara	2627
c	c	a		c		b	b	c	b	b	b			c				Madhabpur	2628
c	c	a		c		a	b	a	a	a	a	a	a	c				Uladpur	2629
c	c			c		b	b	1	b	b	b			c				Mahanagar	2630
c	c	b		c		b	b	c	b	b	b							Mallikpur	2631
c	c	a		c		a	b	a	a	a	a	c	b	c				Bainchebere	2632
c	c	a		c		a	b	1	a	a	a	c	b	c				Bara Nidhi	2633
c	c	a		c		b	c	a	b	b								Tolakana	2634
c	c	a		c		b	b	1	b	b	b			c				Bhatda	2635
c	c	b		c		b	c	a	b	b	b	c	b	c				Ariapota	2636

Serial Number	Name of Village	Number of Non-Government Medical Amenities available.							Availability of drinking water - Yes / No							
		Charitable non Govt. hospital/Nursing home.	Medical practitioner with MBBS Degree	Medical practitioner with other degree	Medical practitioner with no degree	Traditional practitioner and faith healer	Medicine Shop	Others	Tap water (Treated/Untreated)	Well water (Covered / Uncovered well)	Hand Pump	Tube wells / Bore well	Spring	River / Canal	Tank / Pond / Lake	Others
1	2	32	33	34	35	36	37	38	39	40	41	42	43	44	45	46

2596	Tentuliagiri	0	0	0	0	0	0	0	No	No	Yes	No	No	No	Yes	No
2597	Baincha	0	0	1	1	0	0	0	No	No	Yes	Yes	No	No	Yes	No
2598	Gholshundi	0	0	0	0	0	0	0	No	No	Yes	Yes	No	No	Yes	No
2599	Mirjapur	0	0	0	1	0	0	0	No	No	Yes	Yes	No	No	Yes	No
2600	Bisharpur	0	0	0	1	0	0	0	No	No	Yes	Yes	No	No	Yes	No
2601	Pharakpara	0	0	0	2	0	0	0	No	No	Yes	Yes	No	No	Yes	No
2602	Khejurda	0	0	3	4	0	2	0	No	No	Yes	Yes	No	No	Yes	No
2603	Golagar	0	0	0	0	0	0	0	No	No	Yes	Yes	No	No	Yes	No
2604	Rasulpur															
2605	Chandanpur	0	0	0	0	0	0	0	No	No	Yes	Yes	No	No	Yes	No
2606	Sultanpur	0	0	0	0	0	0	0	No	No	Yes	No	No	No	Yes	No
2607	Badalpur	0	0	0	0	0	0	0	No	No	Yes	Yes	No	No	Yes	No
2608	Kirttipur	0	0	0	0	0	0	0	No	No	Yes	Yes	No	No	Yes	No
2609	Torasia	0	0	0	0	0	0	0	No	No	Yes	No	No	No	No	No
2610	Erenda	0	0	3	3	0	0	0	No	No	Yes	Yes	No	Yes	Yes	No
2611	Narajpur	0	0	0	0	0	0	0	No	No	Yes	Yes	No	No	Yes	No
2612	Shushunia	0	0	0	0	0	0	0	No	No	Yes	Yes	No	No	Yes	No
2613	Uttar Pathari	0	0	0	0	0	0	0	No	No	Yes	Yes	No	Yes	Yes	No
2614	Rajendra Chak	0	0	0	1	0	0	0	No	No	Yes	No	No	No	No	No
2615	Harkuchia	0	0	0	1	0	0	0	No	No	Yes	No	No	Yes	No	No
2616	Ultabad	0	0	0	1	0	0	0	No	No	Yes	No	No	Yes	No	No
2617	Ansarisha	0	0	0	0	0	0	0	No	No	Yes	No	No	No	No	No
2618	Sarisha	0	0	0	1	0	0	0	No	No	Yes	No	No	No	No	No
2619	Keutgerya	0	0	1	1	0	1	0	No	No	Yes	No	No	Yes	No	No
2620	Urijalkar Urf Taramridha	0	0	1	1	0	0	0	No	No	Yes	No	No	No	No	No
2621	Saharda	1	0	1	1	0	0	0	No	No	Yes	Yes	No	No	Yes	No
2622	Nankrahatida	0	0	0	0	0	0	0	No	No	Yes	Yes	No	No	Yes	No
2623	Rukminipur	0	0	2	1	0	0	0	No	No	Yes	No	No	No	Yes	No
2624	Krishnapur	0	0	0	0	0	0	0	No	No	Yes	Yes	No	No	Yes	No
2625	Amipara	0	0	0	0	0	0	0	No	No	Yes	Yes	No	No	Yes	No
2626	Nijdanta	0	0	0	0	0	0	0	No	No	Yes	Yes	No	No	Yes	No
2627	Nayapara	0	0	1	2	0	0	0	Yes	No	Yes	Yes	No	Yes	Yes	No
2628	Madhabpur	0	1	2	2	1	0	0	Yes	No	Yes	Yes	No	Yes	Yes	No
2629	Uladpur	0	0	0	0	0	0	0	No	No	Yes	No	No	No	Yes	No
2630	Mahanagar	0	1	2	2	0	1	0	Yes	No	Yes	Yes	No	Yes	Yes	No
2631	Mallikpur	0	0	1	2	0	3	0	Yes	No	Yes	Yes	No	Yes	Yes	No
2632	Bainchebere	0	0	0	0	0	0	0	No	No	No	No	No	No	No	No
2633	Bara Nidhi	0	0	2	1	0	0	0	Yes	No	Yes	Yes	No	Yes	Yes	No
2634	Tolakana	1	0	1	1	0	0	0	Yes	No	Yes	Yes	No	Yes	Yes	No
2635	Bhatda	0	0	5	1	0	0	0	Yes	No	Yes	Yes	No	Yes	Yes	No
2636	Ariapota	0	0	0	1	0	0	0	No	No	Yes	Yes	No	No	Yes	No

Availability of toilet & others Yes / No				Communication and transport facilities (If amenities available code -Yes is given except for Village Pin Code ,If not available within the village , the distance range code viz; a for < 5 Kms, b for 5-10 Kms and c for 10+ kms of nearest place where facility is available is given).								
Community toilet including bath.	Community toilet excluding bath.	Rural sanitary mart or sanitary hardware outlet available near the village.	Community bio- gas or recycle of waste for productive use.	Post office(PO)	Sub post office (SPO)	Post & Telegraph office (P&TO)	Village Pin Code	Telephones (Land lines)	Public call office (PCO)	Mobile phone coverage	Name of Village	Serial Number
47	48	49	50	51	52	53	54	55	56	57	2	1

No	No	No	No	a	a	a	721429	a	b	Yes	Tentuliagiri	2596
No	No	No	No	a	a	a	721429	a	b	Yes	Baincha	2597
No	No	No	No	a	a	a	721429	a	b	Yes	Gholshundi	2598
No	No	No	No	a	a	a	721422	Yes	c	Yes	Mirjapur	2599
No	No	No	No	a	a	a	721422	Yes	b	Yes	Bisharpur	2600
No	No	No	No	a	a	a	721422	Yes	b	Yes	Pharakpara	2601
No	No	No	No	Yes	a	a	721422	Yes	c	Yes	Khejurda	2602
No	No	No	No	b	a	b	721429	a	c	Yes	Golagar	2603
											Rasulpur	2604
No	No	No	No	b	a	b	721438	b	c	Yes	Chandanpur	2605
No	No	No	No	b	a	b	721429	a	b	Yes	Sultanpur	2606
No	No	No	No	b	a	b	721429	a	b	Yes	Badalpur	2607
No	No	No	No	b	a	b	721429	b	b	Yes	Kirttipur	2608
No	No	No	No	a	b	b	721422	b	b	Yes	Torasia	2609
No	No	No	No	b	Yes	b	721429	a	b	Yes	Erenda	2610
No	No	No	No	b	a	b	721429	b	b	Yes	Narajpur	2611
No	No	No	No	b	Yes	b	721429	b	c	Yes	Shushunia	2612
No	No	No	No	b	a	b	721429	a	c	Yes	Uttar Pathari	2613
No	No	No	No	a	c	c	721422	b	c	Yes	Rajendra Chak	2614
No	No	No	No	a	b	b	721422	Yes	b	Yes	Harkuchia	2615
No	No	No	No	a	b	b	721422	b	b	Yes	Ultabad	2616
No	No	No	No	a	b	c	721422	Yes	b	Yes	Ansarisha	2617
No	No	No	No	a	b	c		Yes	b	Yes	Sarisha	2618
No	No	No	No	Yes	b	b	721422	a	c	Yes	Keutgerya	2619
No	No	No	No	a	b	c	721422	a	b	Yes	Urijalkar Urf Taramridha	2620
No	No	No	No	c	a	b	721429	Yes	c	Yes	Saharda	2621
No	No	No	No	c	a	c	721429	a	b	Yes	Nankrahatida	2622
No	No	No	No	b	b	b	721422	Yes	c	Yes	Rukminipur	2623
No	No	No	No	a	a	a	721422	Yes	b	Yes	Krishnapur	2624
No	No	No	No	a	a	a	721422	Yes	c	Yes	Amipara	2625
No	No	No	No	a	a	a	721422	Yes	b	Yes	Nijdanta	2626
No	No	No	No	a	a	b	721422	Yes	c	Yes	Nayapara	2627
No	No	No	No	a	a	b	721422	Yes	b	Yes	Madhabpur	2628
No	No	No	No	a	a	a	721422	a	c	Yes	Ulادpur	2629
Yes	Yes	No	No	Yes	Yes	Yes	721422	Yes	b	Yes	Mahanagar	2630
Yes	No	No	No	a	a	b	721422	Yes	b	Yes	Mallikpur	2631
No	No	No	No	a	a	b	721422	a	c	Yes	Bainchebere	2632
No	No	No	No	a	a	b	721422	Yes	c	Yes	Bara Nidhi	2633
No	No	No	No	a	a	b	721422	Yes	b	Yes	Tolakana	2634
No	No	No	No	Yes	a	b	721422	Yes	b	Yes	Bhatda	2635
No	No	No	No	a	b	b	721429	b	b	Yes	Ariapota	2636

Communication and transport facilities (If amenities available code -Yes is given except for Village Pin Code ,If not available within the village , the distance range code viz; a for < 5 Kms, b for 5-10 Kms and c for 10+ kms of nearest place where facility is available is given).													Village connected to highway (If amenities available code viz; a for < 5 Kms, b for 5-10 Kms and c for 10+ kms of nearest place where facility is available is given).			
Serial Number	Name of Village	Internet cafes/ Common service centre (CSC)	Private courier facility	Bus service (Public & Private)	Railway stations	Auto/Modified Autos	Taxis and Vans	Tractors	Cycle-pulled rickshaws(Manual & Machine driven)	Carts driven by animals	Sea /River ferry service	Connected to national highway(NH)	Connected to state highway(SH)	Connected to major district road (MDR)	Connected to others district road	Pucca roads
1	2	58	59	60	61	62	63	64	65	66	67	68	69	70	71	72

2596	Tentuliagiri	a	a	a	c	a	Yes	a	Yes	c	c	c	a		a	a
2597	Baincha	a	a	a	c	a	a	a	Yes	c	c	c	Yes	a	a	b
2598	Gholshundi	a	a	a	c	a	a	a	Yes	c	c	c	Yes		Yes	a
2599	Mirjapur	a	a	a	c	a	Yes	a	Yes	c	c	c	a	Yes	a	a
2600	Bisharpur	a	a	a	c	a	Yes	a	Yes	c	c	c	Yes	a	a	b
2601	Pharakpara	a	a	a	c	a	Yes	a	Yes	c	c	c	Yes	a	a	b
2602	Khejurda	a	a	Yes	c	a	Yes	a	Yes	c	c	c	Yes	Yes	a	Yes
2603	Golagar	b	b	b	c	b	Yes	b	Yes	c	c	c	b	b	b	b
2604	Rasulpur															
2605	Chandanpur	b	b	b	c	b	Yes	b	Yes	c	c	c	b	b	b	b
2606	Sultanpur	a	b	b	c	b	Yes	b	Yes	c	c	c	b	b	b	a
2607	Badalpur	b	b	b	c	b	Yes	b	Yes	c	c	c	b	b	b	b
2608	Kirttipur	b	b	b	c	b	Yes	b	Yes	c	c	c	b	b	b	b
2609	Torasia	b	b	b	c	c	b	b	Yes	c	c	c	c	b	c	a
2610	Erenda	b	b	b	c	b	Yes	b	Yes	c	c	c	c	b	b	b
2611	Narajpur	b	b	b	c	b	Yes	b	Yes	c	c	c	b	b	b	b
2612	Shushunia	b	b	b	c	b	Yes	b	Yes	c	c	c	b	b	b	b
2613	Uttar Pathari	b	b	b	c	b	Yes	b	Yes	c	c	c	b	b	b	b
2614	Rajendra Chak	c	c	c	c	c	c	c	Yes	c	c	c	c	c	b	a
2615	Harkuchia	b	b	a	c	c	b	b	Yes	c	c	c	c	b	a	Yes
2616	Ultabad	b	b	b	c	c	b	b	Yes	c	c	c	c	b	b	Yes
2617	Ansarisha	b	b	b	c	c	a	b	Yes	c	c	c	c	b	b	a
2618	Sarisha	b	b	b	c	c	a	b	Yes	c	c	c	c	b	b	Yes
2619	Keutgerya	b	b	b	c	c	a	b	Yes	c	c	c	c	b	b	Yes
2620	Urijalkar Urf Taramridha	b	b	b	c	c	b	b	Yes	c	c	c	c	b	b	a
2621	Saharda	b	b	b	c	b	Yes	c	Yes	c	c	c	b	b	b	Yes
2622	Nankrahatida	a	b	b	c	b	Yes	c	Yes	c	c	c	b	b	b	Yes
2623	Rukminipur	b	b	b	c	b	Yes	b	Yes	c	c	c	b	b	b	a
2624	Krishnapur	a	a	a	c	a	Yes	a	Yes	c	c	c	a	a	a	a
2625	Amipara	a	a	a	c	a	Yes	a	Yes	c	c	c	a	a	a	a
2626	Nijdanta	a	a	a	c	a	Yes	a	Yes	c	c	c	a	a	a	a
2627	Nayapara	a	a	a	c	b	Yes	b	Yes	c	c	c	a	a	Yes	a
2628	Madhabpur	b	b	Yes	c	Yes	Yes	a	Yes	c	c	a	Yes	Yes	Yes	Yes
2629	Ulادpur	a	a	a	c	a	a	a	Yes	c	c	c	Yes		Yes	a
2630	Mahanagar	b	b	Yes	c	b	Yes	b	Yes	c	c	c			Yes	Yes
2631	Mallikpur	Yes	b	Yes	c	b	Yes	b	Yes	c	c	c	Yes		Yes	a
2632	Bainchebere	b	b	a	c	b	b	b	a	c	c	c	a	a	a	a
2633	Bara Nidhi	a	a	Yes	c	b	Yes	Yes	Yes	c	c	c		b	a	Yes
2634	Tolakana	b	b	a	c	b	Yes	b	Yes	c	c	c	a	a	Yes	a
2635	Bhatda	b	b	a	c	b	Yes	b	Yes	c	c	c		a	a	a
2636	Ariapota	b	b	b	c	b	b	b	Yes	c	c	c	b	b	b	a

ys,village roads, banks & credit societies
 :-Yes is given, If not available within the
 code viz; a for < 5 Kms, b for 5-10 Kms
 place where facility is available is given).

Availability of miscellaneous facilities (If amenities available code -Yes is given, If not
 available within the village , the distance range code viz; a for < 5 Kms, b for 5-10 Kms
 and c for 10+ kms of nearest place where facility is available is given).

73	74	75	76	77	78	79	80	81	82	83	84	85	86	87	Name of Village	Serial Number
															2	1

Yes	Yes			a	a	c	Yes	a	c	a	a	Yes	Yes	Yes	Tentuliagiri	2596
Yes	Yes			a	a	c	Yes	a	c	a	a	a	Yes	Yes	Baincha	2597
Yes	Yes	c		a	a	c	Yes	a	c	a	a	a	a	Yes	Gholshundi	2598
Yes	Yes			a	a	c	Yes	a	c	a	a	Yes	Yes	Yes	Mirjapur	2599
Yes	Yes			a	a	c	Yes	a	c	a	a	a	Yes	Yes	Bisharpur	2600
Yes	Yes			a	a	c	Yes	a	Yes	a	a	a	a	Yes	Pharakpara	2601
a	Yes			a	a	Yes	Yes	Yes	c	a	a	a	Yes	Yes	Khejurda	2602
Yes		c	Yes	b	b	c	Yes	a	Yes	a	a	a	a	a	Golagar	2603
															Rasulpur	2604
Yes		b	Yes	b	b	c	a	a	c	a	a	a	Yes	Yes	Chandanpur	2605
Yes		c		b	b	Yes	Yes	a	c	a	Yes	Yes	a	a	Sultanpur	2606
Yes		b		b	b	c	a	a	c	a	a	a	a	a	Badalpur	2607
Yes		b	Yes	b	b	c	Yes	a	c	a	a	Yes	Yes	Yes	Kirttipur	2608
a				b	c	c	a	c	c	a	c	a	c	Yes	Torasia	2609
Yes		b	Yes	b	b	c	Yes	Yes	Yes	Yes	a	Yes	Yes	Yes	Erenda	2610
Yes			Yes	b	b	c	Yes	a	Yes	a	a	a	Yes	Yes	Narajpur	2611
Yes		a	Yes	b	b	c	Yes	Yes	c	Yes	a	Yes	Yes	Yes	Shushunia	2612
Yes		a	Yes	b	b	c	Yes	a	b	a	a	Yes	Yes	Yes	Uttar Pathari	2613
Yes				c	c	Yes	Yes	c	c	Yes	c	Yes	b	Yes	Rajendra Chak	2614
Yes	c	a		c	c	b	Yes	Yes	c	a	c	Yes	b	Yes	Harkuchia	2615
Yes	c	a		c	c	Yes	Yes	Yes	c	a	c	Yes	b	Yes	Uttabad	2616
Yes				b	c	c	Yes	Yes	c	a	c	a	b	Yes	Ansarisha	2617
Yes	c			b	c	c	Yes	c	c	a	c	Yes	b	Yes	Sarisha	2618
Yes	c			b	c	c	Yes	Yes	c	Yes	c	Yes	b	Yes	Keutgerya	2619
Yes		b		b	c	c	Yes	Yes	Yes	Yes	c	Yes	b	Yes	Urijalkar Urf Taramridha	2620
Yes		c		b	b	c	Yes	a	c	Yes	a	Yes	Yes	Yes	Saharda	2621
Yes		b		b	Yes	c	b	a	c	a	a	Yes	a	a	Nankrahatida	2622
Yes		c		b	c	c	Yes	Yes	c	a	a	Yes	Yes	Yes	Rukminipur	2623
Yes		c		a	b	c	Yes	a	c	a	a	a	a	a	Krishnapur	2624
Yes		c		a	b	c	Yes	a	c	a	a	Yes	Yes	Yes	Amipara	2625
Yes		c		a	b	c	Yes	a	c	a	Yes	Yes	a	Yes	Nijdanta	2626
Yes	Yes			a	b	c	Yes	a	c	a	a	a	a	Yes	Nayapara	2627
Yes	Yes	a		Yes	b	c	Yes	Yes	c	a	b	Yes	Yes	Yes	Madhabpur	2628
Yes	Yes	c		a	a	c	Yes	a	Yes	a	a	a	a	Yes	Uladpur	2629
Yes	Yes		a	Yes	b	Yes	Yes	Yes	Yes	Yes	b	Yes	Yes	Yes	Mahanagar	2630
Yes	Yes			a	a	c	Yes	Yes	c	Yes	Yes	a	a	Yes	Mallikpur	2631
a	a	c	a	b	b	c	a	a	c	a	b	a	a	Yes	Bainchebere	2632
Yes	Yes	c	Yes	b	b	c	Yes	a	c	a	b	a	Yes	Yes	Bara Nidhi	2633
Yes	Yes			a	b	c	Yes	a	c	a	b	a	Yes	Yes	Tolakana	2634
Yes	Yes			a	b	Yes	Yes	a	c	a	b	Yes	Yes	Yes	Bhatda	2635
Yes	Yes	c	a	b	b	c	Yes	b	c	a	b	b	Yes	Yes	Ariapota	2636

Availability of miscellaneous facilities (If amenities available code -Yes is given, If not available within the village , the distance range code viz; a for < 5 Kms, b for 5-10 Kms and c for 10+ kms of nearest place where facility is available is given).												Availability of electricity (Yes/No)			
Serial Number	Name of Village	ASHA (Accredited Social Health Activist)	Community centre with/without TV	Sports Field,	Sports Club / Recreation Centre	Cinema / Video Hall	Public Library	Public Reading Room	Newspaper Supply	Assembly Polling station	Birth & Death Registration Office	Power Supply for Domestic Use (ED)	Power Supply for Agricultural Use (EAG)	Power Supply for Commercial Use (EC)	Power Supply for All Uses (EA)
1	2	88	89	90	91	92	93	94	95	96	97	98	99	100	101

2596	Tentuliagiri	a	a	a	a	a	a	a	a	a	a	Yes	Yes	Yes	Yes
2597	Baincha	Yes	a	a	a	a	a	a	a	a	a	Yes	Yes	Yes	Yes
2598	Gholshundi	Yes	a	a	a	a	a	a	Yes	b	a	Yes	Yes	Yes	Yes
2599	Mirjapur	a	a	a	a	a	a	a	a	a	a	Yes	Yes	Yes	Yes
2600	Bisharpur	Yes	Yes	a	a	a	a	a	a	Yes	a	Yes	Yes	Yes	Yes
2601	Pharakpara	Yes	Yes	a	a	a	a	a	a	a	a	Yes	Yes	Yes	Yes
2602	Khejurda	Yes	a	Yes	Yes	a	a	a	Yes	Yes	a	Yes	Yes	Yes	Yes
2603	Golagar	Yes	b	b	a	b	a	b	b	a	a	Yes	Yes	Yes	Yes
2604	Rasulpur														
2605	Chandanpur	Yes	b	b	a	b	a	b	b	a	a	Yes	Yes	Yes	Yes
2606	Sultanpur	Yes	b	a	a	b	a	a	b	a	a	Yes	Yes	Yes	Yes
2607	Badalpur	Yes	b	a	a	b	a	a	b	a	a	Yes	Yes	Yes	Yes
2608	Kirttipur	Yes	b	b	a	b	a	b	b	a	a	Yes	Yes	Yes	Yes
2609	Torasia	a	b	a	b	c	b	Yes	Yes	a	a	Yes	Yes	No	No
2610	Erenda	Yes	b	b	Yes	b	Yes	b	b	Yes	Yes	Yes	Yes	Yes	Yes
2611	Narajpur	Yes	b	b	a	b	b	b	b	a	Yes	Yes	Yes	Yes	Yes
2612	Shushunia	Yes	b	b	Yes	b	b	b	b	a	a	Yes	Yes	Yes	Yes
2613	Uttar Pathari	Yes	b	b	a	b	b	b	b	Yes	a	Yes	Yes	Yes	Yes
2614	Rajendra Chak	Yes	b	Yes	b	c	b	Yes	Yes	Yes	Yes	Yes	No	No	No
2615	Harkuchia	Yes	Yes	a	Yes	c	Yes	Yes	Yes	Yes	a	Yes	Yes	Yes	Yes
2616	Ultabad	Yes	Yes	a	Yes	c	Yes	Yes	Yes	Yes	a	Yes	Yes	Yes	Yes
2617	Ansarisha	Yes	b	a	b	c	b	Yes	Yes	Yes	a	Yes	No	Yes	No
2618	Sarisha	Yes	b	a	b	c	Yes	Yes	Yes	a	a	Yes	No	Yes	No
2619	Keutgerya	Yes	b	Yes	Yes	c	b	Yes	Yes	Yes	Yes	Yes	No	Yes	No
2620	Urijalkar Urf Taramridha	Yes	b	Yes	a	c	b	Yes	Yes	Yes	Yes	Yes	No	Yes	No
2621	Saharda	Yes	b	Yes	Yes	b	a	a	b	Yes	a	Yes	Yes	Yes	Yes
2622	Nankrahatida	Yes	c	a	a	c	a	a	b	a	a	Yes	No	No	No
2623	Rukminipur	Yes	c	a	Yes	c	b	b	b	Yes	Yes	Yes	Yes	Yes	Yes
2624	Krishnapur	Yes	b	Yes	a	b	a	a	a	Yes	a	Yes	Yes	Yes	Yes
2625	Amipara	Yes	b	a	a	b	a	a	a	a	a	Yes	Yes	Yes	Yes
2626	Nijdanta	Yes	b	Yes	Yes	b	a	a	a	Yes	a	Yes	Yes	Yes	Yes
2627	Nayapara	b	b	a	a	b	a	b	Yes	Yes	a	Yes	Yes	Yes	Yes
2628	Madhabpur	b	b	b	b	b	a	b	Yes	Yes	Yes	Yes	Yes	Yes	Yes
2629	Uladpur	Yes	a	a	a	a	a	a	a	a	a	Yes	Yes	Yes	Yes
2630	Mahanagar	b	b	Yes	Yes	b	a	b	Yes	Yes	a	Yes	Yes	Yes	Yes
2631	Mallikpur	Yes	a	a	a	b	Yes	b	Yes	Yes	a	Yes	Yes	Yes	Yes
2632	Bainchebere	a	a	a	b	a	a	a	a	a	a	Yes	No	No	No
2633	Bara Nidhi	Yes	a	a	a	b	a	a	Yes	Yes	a	Yes	Yes	Yes	Yes
2634	Tolakana	b	b	a	a	b	a	b	Yes	Yes	a	Yes	Yes	Yes	Yes
2635	Bhatda	b	b	Yes	Yes	b	a	Yes	Yes	Yes	Yes	Yes	Yes	Yes	Yes
2636	Ariapota	Yes	b	b	b	b	b	b	a	Yes	b	Yes	Yes	Yes	Yes

Nearest Town		Land Use							
		Area under different types of land use (in hectares rounded up to one decimal place)							
Name	Distance range code i.e. a for < 5 Kms, b for 5-10 Kms and c for 10+ kms .	Forests	Area under Non-agricultural Uses	Barren and Un-cultivable land	Permanent Pastures and Other Grazing Lands	Land Under Miscellaneous Tree Crops etc.	Culturable Waste Land	Name of Village	Serial Number
102	103	104	105	106	107	108	109	2	1

EGRA	c	0	8	0	0	0	0	Tentuliagiri	2596
EGRA	c	0	19.7	0	0	0	0	Baincha	2597
EGRA	c	0	1.3	0	0	0	0	Gholshundi	2598
EGRA	c	0	9.8	0	0	0	0	Mirjapur	2599
EGRA	c	0	3.6	0	0	0	0	Bisharpur	2600
EGRA	c	0	10.9	0	0	0	0	Pharakpara	2601
EGRA	c	0	48.6	0	0	0	0	Khejurda	2602
EGRA	c	0	8	0	0	0	0	Golagar	2603
		0	2	0	0	0	0	Rasulpur	2604
EGRA	c	0	7.5	0	0	0	0	Chandanpur	2605
EGRA	c	0	1	0	0	0	0	Sultanpur	2606
EGRA	c	0	5	0	0	0	0	Badalpur	2607
EGRA	c	0	4	0	0	0	0	Kirttipur	2608
EGRA	c	0	2.4	0	0	0	0	Torasia	2609
EGRA	c	0	36	0	0	0	0	Erenda	2610
EGRA	c	0	7.4	0	0	0	0	Narajpur	2611
EGRA	c	0	10	0	0	0	0	Shushunia	2612
EGRA	c	0	11.8	0	0	0	0	Uttar Pathari	2613
EGRA	c	0	20	0	0	0	0	Rajendra Chak	2614
EGRA	c	0	37.5	0	0	0	0	Harkuchia	2615
EGRA	c	0	4.6	0	0	0	0	Ultabad	2616
EGRA	c	0	1	0	0	0	0	Ansarisha	2617
EGRA	c	0	7	0	0	0	0	Sarisha	2618
EGRA	c	0	8.3	0	0	0	0	Keutgerya	2619
EGRA	c	0	10.2	0	0	0	0	Urijalkar Urf Taramridha	2620
EGRA	c	0	9	0	0	0	0	Saharda	2621
EGRA	c	0	2.8	0	0	0	0	Nankrahatida	2622
EGRA	c	0	14.2	0	0	0	0	Rukminipur	2623
EGRA	c	0	13.4	0	0	0	0	Krishnapur	2624
EGRA	c	0	1.1	0	0	0	0	Amipara	2625
EGRA	c	0	6.5	0	0	0	0	Nijdanta	2626
EGRA	c	0	12.2	0	0	0	0	Nayapara	2627
EGRA	c	0	4.4	0	0	0	0	Madhabpur	2628
EGRA	c	0	3.4	0	0	0	0	Uladpur	2629
EGRA	c	0	13.2	0	0	0	0	Mahanagar	2630
EGRA	c	0	23.4	0	0	0	0	Mallikpur	2631
		0	3.8	0	0	0	0	Bainchebere	2632
EGRA	c	0	19.4	0	0	0	0	Bara Nidhi	2633
		0	12.6	0	0	0	0	Tolakana	2634
EGRA	c	0	49.9	0	0	0	0	Bhatda	2635
EGRA	c	0	7.2	0	0	0	0	Ariapota	2636

Land Use											
Area under different types of land use (in hectares rounded up to one decimal place)							Area irrigated by source (in hectare).				
Serial Number	Name of Village	Fallow lands other than current fallows	Current Fallows	Net Area Sown	Total Irrigated Land Area	Total Un-irrigated Land Area	Canals (C)	Wells/Tube-wells(W/TW)	Tanks/Lakes(T/L)	Water Falls(WF)	Others(O)
1	2	110	111	112	113	114	115	116	117	118	119

2596	Tentuliagiri	0	0	83.2	29	54.2	0	29	0	0	0
2597	Baincha	0	0	108.2	59	49.2	0	59	0	0	0
2598	Gholshundi	0	0	11.5	4.5	7	0	4.5	0	0	0
2599	Mirjapur	0	0	87.7	29.8	57.9	0	29.8	0	0	0
2600	Bisharpur	0	0	41.3	13.2	28.1	0	13.2	0	0	0
2601	Pharakpara	0	0	52.2	25	27.2	0	25	0	0	0
2602	Khejurda	0	0	371.2	234	137.2	80	154	0	0	0
2603	Golagar	0	0	32.2	14.2	18	0	14.2	0	0	0
2604	Rasulpur	0	0	16.6	7	9.6	0	7	0	0	0
2605	Chandanpur	0	0	34.6	14	20.6	0	14	0	0	0
2606	Sultanpur	0	0	27.8	18	9.8	0	18	0	0	0
2607	Badalpur	0	0	29.9	12	17.9	0	12	0	0	0
2608	Kirttipur	0	0	25.4	8.5	16.9	0	8.5	0	0	0
2609	Torasia	0	0	59	38	21	0	38	0	0	0
2610	Erenda	0	0	409	57.5	351.4	0	57.5	0	0	0
2611	Narajpur	0	0	18.6	14	4.6	0	14	0	0	0
2612	Shushunia	0	0	76.2	41	35.2	0	41	0	0	0
2613	Uttar Pathari	0	0	31.1	10.6	20.5	6.1	4.5	0	0	0
2614	Rajendra Chak	0	0	271.7	165	106.7	5	160	0	0	0
2615	Harkuchia	0	0	161.5	28	133.5	15	13	0	0	0
2616	Ultabad	0	0	145.1	61	84.1	22	39	0	0	0
2617	Ansarisha	0	0	21.5	17	4.5	0	17	0	0	0
2618	Sarisha	0	0	83.3	20.5	62.8	2	18.5	0	0	0
2619	Keutgerya	0	0	91.1	18	73.1	10	8	0	0	0
2620	Urijalkar Urf Taramridha	0	0	66.6	30	36.6	5	25	0	0	0
2621	Saharda	0	0	118.8	41	77.8	0	41	0	0	0
2622	Nankrahatida	0	0	24.7	16	8.7	0	16	0	0	0
2623	Rukminipur	0	0	231.2	144	87.2	0	144	0	0	0
2624	Krishnapur	0	0	51.4	20	31.4	0	20	0	0	0
2625	Amipara	0	0	50.9	36	14.9	4	32	0	0	0
2626	Nijdanta	0	0	45.8	24	21.8	1.8	22.2	0	0	0
2627	Nayapara	0	0	96.5	35	61.5	0	35	0	0	0
2628	Madhabpur	0	0	37.8	22	15.8	5	17	0	0	0
2629	Uladpur	0	0	22.8	7	15.8	6	1	0	0	0
2630	Mahanagar	0	0	57.2	27	30.2	10	17	0	0	0
2631	Mallikpur	0	0	95	52	43	30	22	0	0	0
2632	Bainchebere	0	0	52.6	22	30.6	16	6	0	0	0
2633	Bara Nidhi	0	0	458.5	145	313.5	45	100	0	0	0
2634	Tolakana	0	0	80.2	27	53.2	0	27	0	0	0
2635	Bhatda	0	0	363.5	143	220.5	70	73	0	0	0
2636	Ariapota	0	0	37.5	14	23.5	5	9	0	0	0

Name of three most important commodities manufactured			Name of Village	Serial Number
First	Second	Third		
120	121	122	2	1

Muri	Tentuliagiri	2596
Rice	Baincha	2597
Rice	Gholshundi	2598
Muri	Mirjapur	2599
Rice	Bisharpur	2600
Rice	Pharakpara	2601
Rice	Khejurda	2602
	Golagar	2603
	Rasulpur	2604
	Chandanpur	2605
	Sultanpur	2606
	Badalpur	2607
	Kirttipur	2608
	Torasia	2609
	Erenda	2610
	Narajpur	2611
	Shushunia	2612
	Uttar Pathari	2613
Biri	Rajendra Chak	2614
Biri Binding	Harkuchia	2615
Biri Making	Uttabad	2616
	Ansarisha	2617
Concrete Work	Sarisha	2618
Biri Making	Keutgerya	2619
Biri Making	Urijalkar Urf Taramridha	2620
	Saharda	2621
	Nankrahatida	2622
	Rukminipur	2623
	Krishnapur	2624
	Amipara	2625
	Nijdanta	2626
Rice	Nayapara	2627
Rice	Madhabpur	2628
	Uladpur	2629
	Mahanagar	2630
	Mallikpur	2631
Rice	Bainchebere	2632
	Bara Nidhi	2633
Muri	Tolakana	2634
	Bhatda	2635
	Ariapota	2636

Census of India 2011
Amenities and Land use

Serial Number	Name of Village	Location code no.	Total area of the village (in hectares rounded up to one decimal place)	Total population (2011 census)	Number of households (2011 census)	Number of educational amenities available in village, the distance range code viz; a for 0-5 kms, b for 5-10 kms, c for 10+ kms of nearest place where facility is available							
						Pre-Primary school (PP)	Primary school (P)	Middle school (M)	Secondary School (S)	Senior Secondary school (SS)	Degree college of arts science & commerce (ASC)	Engineering college(EC)	Medical college (MC)
1	2	3	4	5	6	7	8	9	10	11	12	13	14
2637	Daudpur	346771	64.7	892	186	2	2	1	1	1	b	c	c
2638	Alipur	346772	80.1	814	158	1	1	a	a	a	b	c	c
2639	Egra Patna	346773	27.4	758	162	1	1	a	a	a	c	c	c
2640	Dubda	346774	1872.4	12885	3472	15	14	3	1	1	c	c	c
2641	Bati Taki	346775	23.3	21	8	a	a	a	a	a	c	c	c
2642	Takapur	346776	70.8	0	0								
2643	Asti	346777	134.8	1302	315	2	2	1	1	1	c	c	c
2644	Garia	346778	165.7	1325	283	2	2	a	a	a	c	c	c
2645	Kultikri	346779	282.1	3960	902	4	4	1	1	1	c		
2646	Aranga	346780	110.5	1243	249	2	2	a	a	a	b		
2647	Uttar Aranga	346781	26.3	301	70	a	a	a	a	a	b		
2648	Teghari	346782	40.9	634	144	1	1	a	a	a	b		
2649	Khurutia	346783	187.4	1834	435	7	7	1	a	a	b	c	c
2650	Lalpur	346784	137.5	837	190	2	2	1	1	a	b	c	c
2651	Paniparul	346785	1483.9	10469	2181	7	6	1	1	1	b	c	c
2652	Sarisha	346786	89.6	1052	206	1	1	b		a	b	c	c
2653	Chandalda	346787	74.1	827	179	1	1	1		a	b		
2654	Debidaspur	346788	147.6	2015	407	1	1	1	a	a	b	c	c
2655	Khagda	346789	743.4	4149	922	7	6	1	1	a	c	c	c
2656	Dakshin Choumukh	346790	49.6	667	139	1	1	a		1	c		
2657	Katganj	346791	21.1	539	95	1	1			b	c		
2658	Gagana	346792	21.1	176	40	a	a			a	a		
2659	Paik Bar	346793	33.1	131	26	a	a	a	a	a	c	c	
2660	Jagannath Karbar	346794	229.7	1920	392	2	2			a	c		
2661	Bhandarbere	346795	42.3	485	105	1	1			a	c		
2662	Darbar Khan Bar	346796	89.6	766	167	1	1	a	a	a	c		
2663	Uttar Silampur	346797	499.6	3583	781	4	4	a	a	a	c	c	c
2664	Uttar Daidpur	346798	446.7	4133	878	3	3	1	1	1	c	c	c
2665	Kamalpur	346799	104.4	2463	524	1	1	a	a	a	b	c	c
2666	Urdhabpur	346800	319.6	2610	539	3	3	a	a	a	b	c	c
2667	Gopalpur	346801	19.9	245	54	b	a	a	a	a	b	c	c
2668	Shyampur	346802	99.6	1422	365	2	2	a	a	a	c	c	c
2669	Bidurpur	346803	182.4	1970	463	2	2	1	1	1	c	c	c
2670	Dakshin Bar	346804	145.2	1572	336	1	a	a	a	a			
2671	Gangadhar Bar	346805	81.4	1392	295	4	3	a	a	a	c	c	c
2672	Piraj Khan Bar	346806	123.8	1176	243	3	2	a	a	a			
2673	Kotbar	346807	41.3	256	57		a	b	b	b			
2674	Nalbar	346808	42.6	69	14	1	1	a	a	a	c	c	c
2675	Bamaniabar	346809	96.6	600	146	2	2		b	b	c		
2676	Narubhunya Chak	346810	55	272	62	1	1	a	a	a	c	c	c
2677	Jamua Lachhimpur	346811	46.1	451	95	1	1		a	a	c		
2678	Dhalgoda	346812	308	1875	377	2	2						
2679	Asit Chak	346813	217.9	2455	518	2	1	1	1	1	c		

- Village Directory

(As in 2009)

le. (If not available within the < 5 Kms, b for 5-10 Kms and c cility is available is given).						Number of Medical Amenities available. (If not available within the village , the distance range code viz; a for < 5 Kms, b for 5-10 Kms and c for 10+ kms of nearest place where facility is available is given).						Name of Village	Serial Number						
Management institute (MI)	Polytechnic (Pt)	Vocational training school /ITI	Non-formal training centre (NFTC)	Special school for disabled (SSD)	Others (specify)	Community health centre (CHC)	Primary health centre (PHC)	Primary health sub centre (PHS)	Maternity and child welfare centre (MCW)	T.B. clinic (TBC)	Hospital-allopathic (HA)			Hospital-alternative medicine (HO)	Dispensary (D)	Veterinary hospital (VH)	Mobile health clinic (MHC)	Family welfare centre (FWC)	
15	16	17	18	19	20	21	22	23	24	25	26	27	28	29	30	31	2	1	
c	c	a		c		b	b	1	b	b	b						Daudpur	2637	
c	c	a		c		b	b	a	b	b	b	b		c			Alipur	2638	
c	c	a	b	c		a	a	a	a	a	a	c	a	c	c	a	Egra Patna	2639	
	c	c	c			c	a		1	c	c			2	c		1 Dubda	2640	
	c	c	c	c		c	a	a	a	a	a	c	a	c		a	Bati Taki	2641	
																	Takapur	2642	
	c	c		c		c	b	a	b	b	b	c	a	c		a	Asti	2643	
	c	c	c	c		c	a	a	a	a	a	c	a	c		a	Garia	2644	
	c						b		1	b		c	b	c		b	Kultikri	2645	
	c						a	a			a	a	a				Aranga	2646	
	c						a	a	a		a	a	c				Uttar Aranga	2647	
	c						a				a	a					Teghari	2648	
c	c	a				c	a		1	c	a	a	c	c	c		Khurutia	2649	
	c	a		c			a	a	a	c	a			a			Lalpur	2650	
c	c		1			c		1	1	c		1	1	c	c	c	Paniparul	2651	
	c	a				c	a	a	c	a	a	c	c	c			Sarisha	2652	
	c	a				c	a	a		a	a						Chandalda	2653	
	c	b				c	b	b	c	b	b	c	c	c			Debidaspur	2654	
	c		c	c		c	a		1	c	c	c	c	a	c		Khagda	2655	
	c						b				c	c		b	c		Dakshin Choumukh	2656	
	c	a					a				c			c			Katganj	2657	
	c	a					b	a			c	c		c			Gagana	2658	
	c	a				b	b	a		b	b	c	c	c			Paik Bar	2659	
	c	a					a	a		a	c	c		c	c	a	Jagannath Karbar	2660	
	c	a					a	a		a	c	c		c	c	a	Bhandarbere	2661	
						a	a	a	a	a	a		a			a	Darbar Khan Bar	2662	
c	c	b	c	c			b		1	b	b	b	c	c	b	b	c	Uttar Silampur	2663
c	c	b	c	c			b		1	b	b	b	b	b	a	b	b	Uttar Daidpur	2664
c	c	a	c	c		b	b	a	b	b	b	b	b	a	b	b		Kamalpur	2665
c	c	a	c	c		b	a	a	b	b	a	b	b	a	b	b		Urdhabpur	2666
c	c	a	c	c		b	a	a	b	b	a	b	b	a	b	b		Gopalpur	2667
c	c	b	c	c		c		1	1	b	b		1	c	c	b	b	Shyampur	2668
c	c	b	c	c		c	a	a	a	a	a	c	c	b	a	c		Bidurpur	2669
						a	a		1	a		a				a		Dakshin Bar	2670
c		c	b				b		1		1	1	c		c			Gangadhar Bar	2671
	c	b					a	a		a	c	c		c	c			Piraj Khan Bar	2672
						a	a	a	a	a	a	a				a		Kotbar	2673
	c	a				a	a	a		a	a	c	c	c				Nalbar	2674
	c	b				a	a			a	c	c		c	c	a		Bamaniabar	2675
	c	a				b	b	a		b	b	c	c	c				Narubhunya Chak	2676
	c	a					b	a		b	c	c		c	c	b		Jamua Lachhimpur	2677
							b			b		b	c					Dhalgoda	2678
c						b		1		b	c	c		c	c			Asit Chak	2679

Serial Number	Name of Village	Number of Non-Government Medical Amenities available.							Availability of drinking water - Yes / No							
		Charitable non Govt. hospital/Nursing home.	Medical practitioner with MBBS Degree	Medical practitioner with other degree	Medical practitioner with no degree	Traditional practitioner and faith healer	Medicine Shop	Others	Tap water (Treated/Untreated)	Well water (Covered / Uncovered well)	Hand Pump	Tube wells / Bore well	Spring	River / Canal	Tank / Pond / Lake	Others
1	2	32	33	34	35	36	37	38	39	40	41	42	43	44	45	46
2637	Daudpur	0	0	1	2	0	0	0	No	No	Yes	Yes	No	Yes	Yes	No
2638	Alipur	0	0	1	2	0	0	0	Yes	No	Yes	Yes	No	Yes	Yes	No
2639	Egra Patna	0	0	0	2	1	0	0	No	No	Yes	No	No	No	Yes	No
2640	Dubda	0	2	0	3	0	2	0	No	No	Yes	No	No	Yes	Yes	No
2641	Bati Taki	0	0	0	0	0	0	0	No	No	No	No	No	No	No	No
2642	Takapur															
2643	Asti	0	0	0	0	0	0	0	No	No	Yes	Yes	No	Yes	Yes	No
2644	Garia	0	0	0	0	0	0	0	No	No	Yes	No	No	Yes	Yes	No
2645	Kultikri	0	0	0	2	2	0	0	Yes	Yes	Yes	Yes	No	Yes	No	No
2646	Aranga	0	0	2	2	0	0	0	Yes	Yes	Yes	Yes	No	No	Yes	No
2647	Uttar Aranga	0	0	0	2	2	1	0	Yes	Yes	Yes	Yes	No	No	No	No
2648	Teghari	0	0	0	1	1	0	0	No	No	Yes	Yes	No	No	Yes	No
2649	Khurutia	0	2	2	3	0	0	0	Yes	No	Yes	Yes	No	No	Yes	No
2650	Lalpur	0	0	0	2	2	0	0	Yes	Yes	Yes	Yes	No	No	Yes	No
2651	Paniparul	0	2	0	22	0	13	0	Yes	No	Yes	Yes	No	Yes	Yes	No
2652	Sarisha	0	0	0	3	0	0	0	Yes	No	Yes	Yes	No	No	Yes	No
2653	Chandalda	0	0	0	3	0	0	0	Yes	No	Yes	Yes	No	No	Yes	No
2654	Debidaspur	0	0	0	3	0	0	0	Yes	No	Yes	Yes	No	No	Yes	No
2655	Khagda	0	0	2	0	2	0	0	No	No	Yes	No	No	Yes	Yes	No
2656	Dakshin Choumukh	0	0	0	3	0	1	0	No	No	Yes	No	No	Yes	Yes	No
2657	Katganj	0	0	0	2	0	0	0	No	No	Yes	No	No	Yes	Yes	No
2658	Gagana	0	0	0	1	0	0	0	No	No	Yes	No	No	Yes	Yes	No
2659	Paik Bar	0	0	0	0	0	0	0	No	No	No	Yes	No	Yes	Yes	No
2660	Jagannath Karbar	0	0	1	1	0	2	0	No	No	Yes	No	No	Yes	Yes	No
2661	Bhandarbere	0	0	0	0	0	0	0	No	No	Yes	No	No	Yes	Yes	No
2662	Darbar Khan Bar	0	0	2	2	0	0	0	No	No	No	Yes	No	Yes	Yes	No
2663	Uttar Silampur	0	0	3	3	1	0	0	No	No	Yes	Yes	No	Yes	Yes	No
2664	Uttar Daidpur	0	0	0	4	3	1	0	No	No	Yes	Yes	No	Yes	Yes	No
2665	Kamalpur	0	1	1	1	3	1	0	Yes	No	Yes	Yes	No	Yes	Yes	No
2666	Urdhabpur	0	0	1	0	0	0	0	No	No	Yes	Yes	No	Yes	No	No
2667	Gopalpur	0	0	0	0	0	0	0	No	No	Yes	Yes	No	No	Yes	No
2668	Shyampur	0	1	1	0	0	0	0	No	No	Yes	Yes	No	No	Yes	No
2669	Bidurpur	0	0	2	2	1	0	0	No	No	Yes	Yes	No	No	Yes	No
2670	Dakshin Bar	0	0	0	2	0	0	0	No	No	No	Yes	No	No	No	No
2671	Gangadhar Bar	0	2	2	0	0	2	0	No	No	No	Yes	No	No	Yes	No
2672	Piraj Khan Bar	0	0	2	0	0	3	0	No	No	Yes	No	No	No	Yes	No
2673	Kotbar	0	0	0	0	0	0	0	No	No	No	Yes	No	Yes	No	No
2674	Nalbar	0	0	0	0	0	0	0	No	No	No	Yes	No	Yes	Yes	No
2675	Bamaniabar	0	0	0	2	0	0	0	No	No	Yes	No	No	Yes	Yes	No
2676	Narubhunya Chak	0	0	0	1	0	0	0	No	No	No	Yes	No	Yes	Yes	No
2677	Jamua Lachhimpur	0	0	0	2	0	0	0	No	No	Yes	No	No	Yes	Yes	No
2678	Dhalgoda	0	0	0	1	0	4	0	No	No	No	Yes	No	Yes	No	No
2679	Asit Chak	0	0	0	7	0	4	2	No	No	Yes	No	No	Yes	Yes	No

Availability of toilet & others Yes / No				Communication and transport facilities (If amenities available code -Yes is given except for Village Pin Code ,If not available within the village , the distance range code viz; a for < 5 Kms, b for 5-10 Kms and c for 10+ kms of nearest place where facility is available is given).								
Community toilet including bath.	Community toilet excluding bath.	Rural sanitary mart or sanitary hardware outlet available near the village.	Community bio- gas or recycle of waste for productive use.	Post office(PO)	Sub post office (SPO)	Post & Telegraph office (P&TO)	Village Pin Code	Telephones (Land lines)	Public call office (PCO)	Mobile phone coverage	Name of Village	Serial Number
47	48	49	50	51	52	53	54	55	56	57	2	1
No	No	No	No	a	a	b	721429	Yes	c	Yes	Daudpur	2637
No	No	No	No	a	a	b	721429	Yes	c	Yes	Alipur	2638
No	No	Yes	No	b	a	b	721452	Yes	c	Yes	Egra Patna	2639
No	No	No	No		Yes	b	721448	Yes	c	Yes	Dubda	2640
No	No	No	No	a	a	a	721448	a	b	a	Bati Taki Takapur	2641 2642
No	No	No	No	Yes	b	b	721448	Yes	b	Yes	Asti	2643
No	No	No	No	Yes	a	a	721448	Yes	c	Yes	Garia	2644
No	No	No	No	Yes	b	c	721448	Yes	b	Yes	Kultikri	2645
No	No	No	No	a	a	c	721448	Yes	b	Yes	Aranga	2646
No	No	No	No	a	a	c	721448	Yes	b	Yes	Uttar Aranga	2647
No	No	No	No	a	a	c	721448	Yes	b	Yes	Teghari	2648
No	No	Yes	Yes	c	Yes	c	721448	Yes	c	Yes	Khurutia	2649
No	No	No	No	a	a	c	721448	Yes	c	Yes	Lalpur	2650
Yes	No	Yes	Yes	b	Yes	b	721448	Yes	c	Yes	Paniparul	2651
No	No	Yes	Yes	b	a	b		Yes	b	Yes	Sarisha	2652
No	No	Yes	Yes	b	a	b	721448	Yes	b	Yes	Chandalda	2653
No	No	Yes	Yes	c	a	b	721422	Yes	c	Yes	Debidaspur	2654
No	No	No	No	b		c	721452	Yes	c	Yes	Khagda	2655
No	No	No	No	b	c	c	721422	b	c	Yes	Dakshin Choumukh	2656
No	No	No	No	a	c	c	721422	Yes	b	Yes	Katganj	2657
No	No	No	No	a	c	c	721422	b	c	Yes	Gagana	2658
No	No	No	No	a	c	c	721422	b	b	Yes	Paik Bar	2659
No	No	Yes	Yes	a	c	c	721422	Yes	c	Yes	Jagannath Karbar	2660
No	No	No	No	a	c	c	721422	Yes	b	Yes	Bhandarbere	2661
No	No	No	No			b	721422	Yes	b	Yes	Darbar Khan Bar	2662
No	No	No	No	a	b	b	721429	Yes	b	Yes	Uttar Silampur	2663
No	No	No	No	a	b	b	721422	Yes	b	Yes	Uttar Daidpur	2664
No	No	No	No	a	a	a	721422	Yes	c	Yes	Kamalpur	2665
No	No	No	No	Yes	a	a	721422	Yes	c	Yes	Urdhabpur	2666
No	No	No	No	a	b	b	721422	a	b	Yes	Gopalpur	2667
No	No	No	No	a	b	b	721422	Yes	b	Yes	Shyampur	2668
No	No	Yes	No	Yes	a	b	721422	Yes	b	Yes	Bidurpur	2669
No	No	No	No	a		c	721422	Yes	b	Yes	Dakshin Bar	2670
No	No	Yes	No	a	c	c	721422	a	c	Yes	Gangadhar Bar	2671
No	No	No	No	Yes	c	c	721422	Yes	b	Yes	Piraj Khan Bar	2672
No	No	Yes	No			c	721429	a	c	Yes	Kotbar	2673
No	No	No	No	a	b	c	721422	a	b	Yes	Nalbar	2674
No	No	No	No	a	c	c	721422	a	c	Yes	Bamaniabar	2675
No	No	No	No	a	c	c	721422	b	b	Yes	Narubhunya Chak	2676
No	No	No	No	Yes	c	c	721422	Yes	b	Yes	Jamua Lachhipur	2677
No	No	Yes	No	a		c	721422	a	c	Yes	Dhalgoda	2678
No	No	Yes	Yes	Yes	c	c	721422	Yes	b	Yes	Asit Chak	2679

Communication and transport facilities (If amenities available code -Yes is given except for Village Pin Code ,If not available within the village , the distance range code viz; a for < 5 Kms, b for 5-10 Kms and c for 10+ kms of nearest place where facility is available is given).													Village connected to highway (If amenities available code viz; a for < 5 Kms, b for 5-10 Kms and c for 10+ kms of nearest place where facility is available is given).			
Serial Number	Name of Village	Internet cafes/ Common service centre (CSC)	Private courier facility	Bus service (Public & Private)	Railway stations	Auto/Modified Autos	Taxis and Vans	Tractors	Cycle-pulled rickshaws(Manual & Machine driven)	Carts driven by animals	Sea /River ferry service	Connected to national highway(NH)	Connected to state highway(SH)	Connected to major district road (MDR)	Connected to others district road	Pucca roads
1	2	58	59	60	61	62	63	64	65	66	67	68	69	70	71	72
2637	Daudpur	b	b	b	c	b	Yes	b	Yes	c	c	c	a	a	Yes	b
2638	Alipur	b	b	b	c	b	Yes	b	Yes	c	c	c	a	a	Yes	b
2639	Egra Patna	a	c	Yes	c	c	Yes	b	Yes	c	c	c	b	b	Yes	Yes
2640	Dubda	Yes	c	b	c	c	Yes	Yes	Yes	c	c	c	c	c	c	a
2641	Bati Taki	a	a	a	c	a	Yes	Yes	a	a	c	c	b	a	c	b
2642	Takapur															
2643	Asti	b	b	b	c	Yes	Yes	Yes	Yes	Yes	c	c	b	b	Yes	b
2644	Garia	a	a	a	c	a	Yes	Yes	Yes	Yes	c	c	b	a	c	b
2645	Kultikri	a	c	b	c	b	Yes	Yes	Yes	b	c	c	c	b	b	Yes
2646	Aranga	a	c	a	c	a	Yes	Yes	Yes	b	c	c	c	a	a	Yes
2647	Uttar Aranga	a	c	a	c	a	Yes	Yes	Yes	b	c	c	c	a	a	Yes
2648	Teghari	a	Yes	a	a	a	a	a	Yes	c	c	c	c	a	a	a
2649	Khurutia	a	c	a	c	Yes	Yes	Yes	Yes	c	c	c	c		Yes	a
2650	Lalpur	a	b	a	b	a	Yes	a	Yes	c	c	c	b	a	a	a
2651	Paniparul	Yes	b	Yes	b	Yes	Yes	Yes	Yes	c	c	c		Yes	Yes	Yes
2652	Sarisha	c	b	a	b	Yes	Yes	Yes	Yes	c	c	c	a	a	a	a
2653	Chandalda	a	b	Yes	b	Yes	Yes	Yes	Yes	c	c	c		Yes	Yes	b
2654	Debidaspur	b	c	b	c	b	Yes	Yes	Yes	c	c	c	c		Yes	b
2655	Khagda	a	b	Yes	c	c	a	b	Yes	c	c	c	b	b	c	a
2656	Dakshin Choumukh	c	c	b	c	c	a	b	Yes	c	c	c	c	c	Yes	b
2657	Katganj	c	c	b	c	c	a	a	Yes	c	c	c	c	c	Yes	b
2658	Gagana	c	b	c	c	c	b	b	Yes	c	c	c	c	c	Yes	b
2659	Paik Bar	c	c	b	c	c	a	a	Yes	c	c	c	c		Yes	a
2660	Jagannath Karbar	c	b	Yes	c	c	b	a	Yes	c	c	c	c	c	Yes	a
2661	Bhandarbere	c	b	a	c	c	a	a	Yes	c	c	c	c	c	a	a
2662	Darbar Khan Bar	c	b	b	c	c	Yes	b	Yes	c	c	c	c	c	a	Yes
2663	Uttar Silampur	b	b	a	c	b	Yes	b	Yes	c	c	c	b	b	b	Yes
2664	Uttar Daidpur	b	b	b	c	b	Yes	Yes	Yes	c	c	c	b	b	b	Yes
2665	Kamalpur	Yes	b	a	c	a	Yes	b	Yes	c	c	c	a	a	a	Yes
2666	Urdhabpur	a	a	a	c	a	Yes	a	Yes	c	c	c	a	a	a	a
2667	Gopalpur	b	b	a	c	a	Yes	a	Yes	c	c	c	a	a	a	a
2668	Shyampur	b	b	a	c	b	Yes	Yes	Yes	c	c	c	a	a	a	a
2669	Bidurpur	a	a	a	c	a	Yes	Yes	Yes	c	c	c	c	b	b	a
2670	Dakshin Bar	c	b	a	c	c	Yes	b	Yes	c	c	c	c	c	a	Yes
2671	Gangadhar Bar	b	c	Yes	c	c	Yes	a	Yes	c	c	c			a	
2672	Piraj Khan Bar	c	b	Yes	c	c	Yes	a	Yes	c	c	c	c	b	Yes	Yes
2673	Kotbar	c	b	a	c	c	Yes	a	Yes	c	c	c	c	c	a	a
2674	Nalbar	b	c	a	c	c	a	b	Yes	c	c	c	c	a		Yes
2675	Bamaniabar	c	b	a	c	c	a	b	Yes	c	c	c	c	c	a	a
2676	Narubhunya Chak	c	c	a	c	a	a	b	Yes	c	c	c	c	a	a	a
2677	Jamua Lachhimpur	c	b	b	c	c	b	b	Yes	c	c	c	c	c	b	b
2678	Dhalgoda	c	b	Yes	c	c	a	a	Yes	c	c	c	c	c		b
2679	Asit Chak	c	c	b	c	c	Yes	b	Yes	c	c	c	c	c	Yes	a

ys,village roads, banks & credit societies
:-Yes is given, If not available within the
code viz; a for < 5 Kms, b for 5-10 Kms
place where facility is available is given).

Availability of miscellaneous facilities (If amenities available code -Yes is given, If not
available within the village , the distance range code viz; a for < 5 Kms, b for 5-10 Kms
and c for 10+ kms of nearest place where facility is available is given).

73	74	75	76	77	78	79	80	81	82	83	84	85	86	87	Name of Village	Serial Number
Yes	Yes			b	b	c	Yes	a	c	a	b	b	Yes	Yes	Daudpur	2637
Yes	Yes			b	b	c	Yes	a	c	a	b	Yes	Yes	Yes	Alipur	2638
Yes		c	Yes	a	c	c	Yes	a	Yes	a	b	a	a	Yes	Egra Patna	2639
Yes				Yes	c	Yes	Yes	Yes	c	Yes	Yes	Yes	Yes	Yes	Dubda	2640
Yes				c	c	c	Yes	Yes	Yes	Yes	Yes	Yes	Yes	Yes	Bati Taki	2641
															Takapur	2642
Yes				c	c	Yes	Yes	Yes	c	Yes	Yes	Yes	Yes	Yes	Asti	2643
Yes				c	c	Yes	Yes	Yes	c	Yes	Yes	Yes	Yes	Yes	Garia	2644
Yes	Yes	Yes	Yes	b	c	Yes	Yes	Yes	c	b	b	a	a	Yes	Kultikri	2645
Yes	Yes	Yes	Yes	a	c	Yes	Yes	a	c	a	Yes	a	a	Yes	Aranga	2646
Yes	Yes	Yes	Yes	a	c	Yes	Yes	Yes	c	Yes	Yes	Yes	Yes	Yes	Uttar Aranga	2647
a	a	a	Yes	a	c	c	Yes	a	c	a	c	a	a	Yes	Teghari	2648
a				a	c	c	Yes	Yes	c	Yes	Yes	Yes	Yes	Yes	Khurutia	2649
Yes	a	a	a	a	b	c	Yes	Yes	Yes	a	b	Yes	Yes	Yes	Lalpur	2650
a				Yes	b	Yes	Yes	Yes	c	Yes	Yes	Yes	Yes	Yes	Paniparul	2651
a				a	b	c	Yes	Yes	c	a	a	Yes	Yes	Yes	Sarisha	2652
a				a	b	c	Yes	Yes	Yes	Yes	Yes	Yes	Yes	Yes	Chandalda	2653
a				b	c	c	Yes	Yes	Yes	Yes	c	Yes	Yes	Yes	Debidaspur	2654
Yes				c	Yes	Yes	Yes	Yes	Yes	Yes	Yes	Yes	Yes	Yes	Khagda	2655
a				b	c	b	Yes	a	Yes	Yes	Yes	Yes	Yes	Yes	Dakshin Choumukh	2656
a				b	c	c	Yes	a	c	Yes	Yes	c	Yes	Yes	Katganj	2657
a				b	c	Yes	a	a	c	a	Yes	a	Yes	Yes	Gagana	2658
a				b	c	c	a	a	Yes	a	a	a	a	Yes	Paik Bar	2659
a				b	c	c	Yes	Yes	c	Yes	Yes	Yes	Yes	Yes	Jagannath Karbar	2660
a				b	c	c	Yes	a	Yes	a	Yes	Yes	Yes	Yes	Bhandarbere	2661
a				b	c	Yes	Yes	Yes	c	Yes	Yes	Yes	Yes	Yes	Darbar Khan Bar	2662
Yes	Yes	Yes	c	b	c	Yes	Yes	Yes	c	a	Yes	b	Yes	Yes	Uttar Silampur	2663
Yes	Yes	Yes	c	b	c	Yes	Yes	Yes	c	b	b	b	Yes	Yes	Uttar Daidpur	2664
Yes	Yes	Yes	c	a	b	c	Yes	a	c	a	a	a	Yes	Yes	Kamalpur	2665
Yes	a	Yes	c	a	b	Yes	Yes	Yes	c	a	Yes	a	Yes	Yes	Urdhabpur	2666
Yes	Yes	a	c	b	b	c	a	c	c	b	a	b	Yes	Yes	Gopalpur	2667
Yes	Yes		Yes	b	c	Yes	Yes	a	c	b	Yes	b	Yes	Yes	Shyampur	2668
Yes	Yes	Yes	Yes	b	c	Yes	Yes	a	c	a	b	b	Yes	Yes	Bidurpur	2669
a				a	c	c	Yes	Yes	c	Yes	Yes	Yes	Yes	Yes	Dakshin Bar	2670
a				a	c	c	Yes	Yes	Yes	Yes	Yes	Yes	Yes	Yes	Gangadhar Bar	2671
Yes				a	c	c	Yes	a	c	Yes	Yes	Yes	Yes	Yes	Piraj Khan Bar	2672
a	Yes			b	c	c	Yes	Yes	c	Yes	Yes	Yes	Yes	Yes	Kotbar	2673
a				c	c	c	Yes	a	c	a	Yes	Yes	Yes	Yes	Nalbar	2674
a				b	c	c	Yes	a	c	a	Yes	Yes	Yes	Yes	Bamaniabar	2675
a	Yes			b	c	c	Yes	a	c	a	a	a	a	Yes	Narubhunya Chak	2676
a				b	c	c	Yes	a	c	a	Yes	Yes	Yes	Yes	Jamua Lachhimpur	2677
Yes				b	c	c	Yes	Yes	Yes	Yes	Yes	Yes	Yes	Yes	Dhalgoda	2678
a				b	c	Yes	Yes	Yes	c	Yes	Yes	Yes	Yes	Yes	Asit Chak	2679

Availability of miscellaneous facilities (If amenities available code -Yes is given, If not available within the village , the distance range code viz; a for < 5 Kms, b for 5-10 Kms and c for 10+ kms of nearest place where facility is available is given).												Availability of electricity (Yes/No)			
Serial Number	Name of Village	ASHA (Accredited Social Health Activist)	Community centre with/without TV	Sports Field,	Sports Club / Recreation Centre	Cinema / Video Hall	Public Library	Public Reading Room	Newspaper Supply	Assembly Polling station	Birth & Death Registration Office	Power Supply for Domestic Use (ED)	Power Supply for Agricultural Use (EAG)	Power Supply for Commercial Use (EC)	Power Supply for All Uses (EA)
1	2	88	89	90	91	92	93	94	95	96	97	98	99	100	101
2637	Daudpur	b	b	a	a	b	b	b	Yes	Yes	b	Yes	Yes	Yes	Yes
2638	Alipur	b	b	b	b	b	b	b	Yes	a	a	Yes	Yes	Yes	Yes
2639	Egra Patna	Yes	Yes	Yes	a	b	a	c	Yes	a	a	Yes	Yes	Yes	Yes
2640	Dubda	Yes	a	Yes	Yes	Yes	Yes	Yes	Yes	Yes	Yes	Yes	Yes	Yes	Yes
2641	Bati Taki	Yes	Yes	Yes	Yes	Yes	Yes	Yes	Yes	Yes	Yes	Yes	No	No	No
2642	Takapur														
2643	Asti	Yes	Yes	Yes	Yes	Yes	Yes	Yes	Yes	Yes	Yes	Yes	Yes	Yes	Yes
2644	Garia	Yes	Yes	Yes	Yes	Yes	Yes	Yes	Yes	Yes	Yes	Yes	Yes	Yes	Yes
2645	Kultikri	Yes	a	Yes	b	c	c	Yes	Yes	Yes	a	Yes	Yes	Yes	Yes
2646	Aranga	Yes	Yes	a	a	c	c	a	Yes	a	a	Yes	Yes	Yes	Yes
2647	Uttar Aranga	Yes	a	a	a	c	c	c	Yes	a	a	Yes	Yes	Yes	Yes
2648	Teghari	Yes	Yes	a	a	c	c	a	b	a	a	Yes	Yes	Yes	Yes
2649	Khurutia	Yes	Yes	Yes	Yes	Yes	Yes	Yes	Yes	Yes	Yes	Yes	Yes	Yes	Yes
2650	Lalpur	Yes	a	a	a	b	b	a	Yes	Yes	a	Yes	Yes	Yes	Yes
2651	Paniparul	Yes	Yes	Yes	Yes	Yes	Yes	Yes	Yes	Yes	Yes	Yes	Yes	Yes	Yes
2652	Sarisha	Yes	Yes	a	a	b	Yes	Yes	Yes	Yes	a	Yes	Yes	No	No
2653	Chandalda	Yes	Yes	Yes	Yes	Yes	Yes	Yes	Yes	Yes	Yes	Yes	Yes	Yes	Yes
2654	Debidaspur	Yes	Yes	b	b	c	Yes	Yes	Yes	Yes	b	Yes	Yes	No	No
2655	Khagda	Yes	Yes	Yes	Yes	Yes	Yes	Yes	Yes	Yes	Yes	Yes	No	No	No
2656	Dakshin Choumukh	Yes	Yes	Yes	Yes	Yes	Yes	Yes	Yes	Yes	b	Yes	Yes	Yes	Yes
2657	Katganj	Yes	Yes	a	Yes	Yes	Yes	Yes	Yes	Yes	Yes	Yes	No	Yes	No
2658	Gagana	Yes	Yes	Yes	Yes	c	Yes	Yes	Yes	Yes	Yes	Yes	No	No	No
2659	Paik Bar	Yes	Yes	Yes	Yes	Yes	Yes	Yes	Yes	Yes	a	Yes	Yes	Yes	Yes
2660	Jagannath Karbar	Yes	Yes	a	Yes	Yes	b	Yes	Yes	Yes	b	Yes	Yes	No	No
2661	Bhandarbere	Yes	Yes	Yes	Yes	Yes	Yes	Yes	Yes	Yes	b	Yes	Yes	Yes	Yes
2662	Darbar Khan Bar	Yes	Yes	Yes	Yes	Yes	Yes	Yes	Yes	Yes	Yes	Yes	No	Yes	No
2663	Uttar Silampur	Yes	c	a	Yes	c	a	a	Yes	Yes	b	Yes	Yes	Yes	Yes
2664	Uttar Daidpur	Yes	b	Yes	Yes	c	Yes	Yes	Yes	Yes	b	Yes	Yes	Yes	Yes
2665	Kamalpur	Yes	Yes	a	a	b	a	a	Yes	Yes	a	Yes	Yes	Yes	Yes
2666	Urdhabpur	Yes	b	a	Yes	b	a	a	Yes	Yes	a	Yes	Yes	Yes	Yes
2667	Gopalpur	Yes	c	a	Yes	b	a	a	a	a	b	Yes	Yes	Yes	Yes
2668	Shyampur	Yes	c	Yes	Yes	b	a	a	a	Yes	b	Yes	Yes	Yes	Yes
2669	Bidurpur	Yes	b	b	b	b	a	a	a	Yes	b	Yes	Yes	Yes	Yes
2670	Dakshin Bar	Yes	Yes	Yes	Yes	Yes	Yes	Yes	Yes	Yes	Yes	Yes	No	No	No
2671	Gangadhar Bar	Yes	Yes	Yes	Yes	Yes	Yes	Yes	Yes	Yes	Yes	Yes	Yes	Yes	Yes
2672	Piraj Khan Bar	Yes	Yes	a	Yes	c	a	Yes	a	Yes	Yes	Yes	Yes	Yes	Yes
2673	Kotbar	Yes	Yes	Yes	Yes	Yes	Yes	Yes	Yes	Yes	Yes	Yes	No	No	No
2674	Nalbar	Yes	Yes	Yes	Yes	Yes	Yes	Yes	Yes	Yes	Yes	Yes	Yes	No	No
2675	Bamaniabar	Yes	Yes	Yes	Yes	Yes	a	Yes	Yes	Yes	a	Yes	Yes	Yes	Yes
2676	Narubhunya Chak	Yes	Yes	a	Yes	Yes	Yes	Yes	Yes	Yes	a	Yes	Yes	Yes	Yes
2677	Jamua Lachhimpur	Yes	Yes	a	Yes	Yes	a	Yes	a	Yes	c	Yes	Yes	No	No
2678	Dhalgoda	Yes	Yes	Yes	Yes	Yes	Yes	Yes	Yes	Yes	Yes	Yes	No	No	No
2679	Asit Chak	Yes	Yes	Yes	Yes	Yes	Yes	Yes	Yes	Yes	Yes	Yes	Yes	Yes	Yes

Nearest Town		Land Use								
		Area under different types of land use (in hectares rounded up to one decimal place)								
Name	Distance range code i.e. a for < 5 Kms, b for 5-10 Kms and c for 10+ kms .	Forests	Area under Non-agricultural Uses	Barren and Un-cultivable land	Permanent Pastures and Other Grazing Lands	Land Under Miscellaneous Tree Crops etc.	Culturable Waste Land	Name of Village	Serial Number	
102	103	104	105	106	107	108	109	2	1	
EGRA	c	0	8.4	0	0	0	0	Daudpur	2637	
EGRA	c	0	4	0	0	0	0	Alipur	2638	
EGRA	c	0	4.1	0	0	0	0	Egra Patna	2639	
EGRA	c	0	264.2	0	0	0	221	Dubda	2640	
EGRA	c	0	2	0	0	0	0	Bati Taki	2641	
		0	3.4	0	0	0	0	Takapur	2642	
EGRA	c	0	25.1	0	0	0	0	Asti	2643	
EGRA	c	0	28.3	0	0	0	0	Garia	2644	
EGRA	c	0	9.1	0	0	0	0	Kultikri	2645	
EGRA	c	0	13.5	0	0	0	0	Aranga	2646	
EGRA	c	0	1.3	0	0	0	0	Uttar Aranga	2647	
EGRA	c	0	3.6	0	0	0	0	Teghari	2648	
EGRA	c	0	16.4	0	0	0	0	Khurutia	2649	
EGRA	c	0	16.5	0	0	0	0	Lalpur	2650	
EGRA	c	0	263.9	0	0	0	115	Paniparul	2651	
EGRA	c	0	11.3	0	0	0	0	Sarisha	2652	
EGRA	c	0	7.8	0	0	0	0	Chandalda	2653	
EGRA	c	0	15	0	0	0	0	Debidaspur	2654	
EGRA	c	0	92.2	0	0	0	60.1	Khagda	2655	
CONTAI	c	0	14.6	0	0	0	0	Dakshin Choumukh	2656	
CONTAI	c	0	4.1	0	0	0	0	Katganj	2657	
CONTAI	c	0	7.1	0	0	0	0	Gagana	2658	
CONTAI	c	0	4.1	0	0	0	0	Paik Bar	2659	
CONTAI	c	0	34.3	0	0	0	0	Jagannath Karbar	2660	
CONTAI	c	0	2.8	0	0	0	0	Bhandarbere	2661	
CONTAI	c	0	9.6	0	0	0	0	Darbar Khan Bar	2662	
EGRA	c	0	56	0	0	0	54	Uttar Silampur	2663	
EGRA	c	0	26.9	0	0	0	45	Uttar Daidpur	2664	
EGRA	c	0	18.6	0	0	0	0	Kamalpur	2665	
EGRA	c	0	33.8	0	0	0	0	Urdhabpur	2666	
EGRA	c	0	3	0	0	0	0	Gopalpur	2667	
EGRA	c	0	8	0	0	0	0	Shyampur	2668	
EGRA	c	0	35.6	0	0	0	0	Bidurpur	2669	
CONTAI	c	0	28.5	0	0	0	0	Dakshin Bar	2670	
CONTAI	c	0	17.1	0	0	0	0	Gangadhar Bar	2671	
CONTAI	c	0	8.5	0	0	0	0	Piraj Khan Bar	2672	
CONTAI	c	0	2.8	0	0	0	0	Kotbar	2673	
CONTAI	c	0	2.5	0	0	0	0	Nalbar	2674	
CONTAI	c	0	9	0	0	0	0	Bamaniabar	2675	
CONTAI	c	0	9.7	0	0	0	0	Narubhunya Chak	2676	
CONTAI	c	0	10.9	0	0	0	0	Jamua Lachhimpur	2677	
CONTAI	c	0	53	0	0	0	0	Dhalgoda	2678	
CONTAI	c	0	33.4	0	0	0	0	Asit Chak	2679	

Land Use												
Area under different types of land use (in hectares rounded up to one decimal place)							Area irrigated by source (in hectare).					
Serial Number	Name of Village	Fallow lands other than current fallows	Current Fallows	Net Area Sown	Total Irrigated Land Area	Total Un-irrigated Land Area	Canals (C)	Wells/Tube-wells(W/TW)	Tanks/Lakes(T/L)	Water Falls(WF)	Others(O)	
1	2	110	111	112	113	114	115	116	117	118	119	
2637	Daudpur	0	0	56.4	28.5	27.8	10	18.5	0	0	0	
2638	Alipur	0	0	76.1	28	48.1	15	13	0	0	0	
2639	Egra Patna	0	0	23.4	11.1	12.3	0	11.1	0	0	0	
2640	Dubda	0	0	1387.2	648.6	738.7	250	398.6	0	0	0	
2641	Bati Taki	0	0	21.3	11.1	10.2	5	6.1	0	0	0	
2642	Takapur	0	0	67.3	27.3	40	10	17.3	0	0	0	
2643	Asti	0	0	109.6	72.8	36.8	24	48.8	0	0	0	
2644	Garia	0	0	137.4	115.3	22.1	25	90.3	0	0	0	
2645	Kultikri	0	0	273	108	165	10	98	0	0	0	
2646	Aranga	0	0	97	57	40	0	57	0	0	0	
2647	Uttar Aranga	0	0	25	21	4	0	21	0	0	0	
2648	Teghari	0	0	37.2	14.1	23.1	0	14.1	0	0	0	
2649	Khurutia	0	0	171	72	99	0	72	0	0	0	
2650	Lalpur	0	0	121	32	89	0	32	0	0	0	
2651	Paniparul	0	0	1105	395	710	300	95	0	0	0	
2652	Sarisha	0	0	78.3	26.7	51.6	0	26.7	0	0	0	
2653	Chandalda	0	0	66.3	41	25.2	20	21	0	0	0	
2654	Debidaspur	0	0	132.6	83.1	49.4	25	58.1	0	0	0	
2655	Khagda	0	0	591.2	209	382.2	180	29	0	0	0	
2656	Dakshin Choumukh	0	0	35	3	32	0	3	0	0	0	
2657	Katganj	0	0	17	2	15	0	2	0	0	0	
2658	Gagana	0	0	14	1	13	0	1	0	0	0	
2659	Paik Bar	0	0	29	4	25	0	4	0	0	0	
2660	Jagannath Karbar	0	0	195.4	68	127.4	0	68	0	0	0	
2661	Bhandarbere	0	0	39.5	5	34.5	0	5	0	0	0	
2662	Darbar Khan Bar	0	0	80	43	37	0	43	0	0	0	
2663	Uttar Silampur	0	0	389.6	83	306.7	4	79	0	0	0	
2664	Uttar Daidpur	0	0	374.8	114.4	260.5	0	114.4	0	0	0	
2665	Kamalpur	0	0	85.8	25.6	60.2	0	25.6	0	0	0	
2666	Urdhabpur	0	0	285.7	75.7	210	2	73.7	0	0	0	
2667	Gopalpur	0	0	16.9	5.2	11.7	0	5.2	0	0	0	
2668	Shyampur	0	0	91.6	12	79.6	0	12	0	0	0	
2669	Bidurpur	0	0	146.8	46.7	100.1	0	46.7	0	0	0	
2670	Dakshin Bar	0	0	116.8	63	53.8	0	63	0	0	0	
2671	Gangadhar Bar	0	0	64.3	41	23.3	0	41	0	0	0	
2672	Piraj Khan Bar	0	0	115.3	62	53.3	0	62	0	0	0	
2673	Kotbar	0	0	38.5	11	27.5	0	11	0	0	0	
2674	Nalbar	0	0	40.1	31	9.1	0	31	0	0	0	
2675	Bamaniabar	0	0	87.6	56	31.6	0	56	0	0	0	
2676	Narubhunya Chak	0	0	45.4	3	42.4	2	1	0	0	0	
2677	Jamua Lachhimpur	0	0	35.3	3	32.3	0	3	0	0	0	
2678	Dhalgoda	0	0	255	40	215	0	40	0	0	0	
2679	Asit Chak	0	0	184.6	27	157.6	0	27	0	0	0	

Name of three most important commodities manufactured			Name of Village	Serial Number
First	Second	Third		
120	121	122	2	1

Mat			Daudpur	2637
Mat			Alipur	2638
Bidi			Egra Patna	2639
			Dubda	2640
			Bati Taki	2641
			Takapur	2642
			Asti	2643
			Garia	2644
			Kultikri	2645
		Mat	Aranga	2646
			Uttar Aranga	2647
		Mat	Teghari	2648
			Khurutia	2649
	Mate		Lalpur	2650
			Paniparul	2651
			Sarisha	2652
			Chandalda	2653
			Debidaspur	2654
			Khagda	2655
			Dakshin Choumukh	2656
			Katganj	2657
			Gagana	2658
			Paik Bar	2659
			Jagannath Karbar	2660
			Bhandarbere	2661
			Darbar Khan Bar	2662
			Uttar Silampur	2663
			Uttar Daidpur	2664
			Kamalpur	2665
			Urdhabpur	2666
			Gopalpur	2667
			Shyampur	2668
			Bidurpur	2669
			Dakshin Bar	2670
			Gangadhar Bar	2671
			Piraj Khan Bar	2672
			Kotbar	2673
			Nalbar	2674
			Bamaniabar	2675
			Narubhunya Chak	2676
			Jamua Lachhimpur	2677
			Dhalgoda	2678
			Asit Chak	2679

Census of India 2011
Amenities and Land use

Serial Number	Name of Village	Location code no.	Total area of the village (in hectares rounded up to one decimal place)	Total population (2011 census)	Number of households (2011 census)	Number of educational amenities available in village, the distance range code viz; a for 0-5 kms, b for 5-10 kms, c for 10+ kms of nearest place where facility is available							
						Pre-Primary school (PP)	Primary school (P)	Middle school (M)	Secondary School (S)	Senior Secondary school (SS)	Degree college of arts science & commerce (ASC)	Engineering college(EC)	Medical college (MC)
1	2	3	4	5	6	7	8	9	10	11	12	13	14
2680	Uttar Padma	346814	92.4	1037	221	2	2	b	b	b			
2681	Kashmali	346815	12.6	27	6	a	a	a	a	b			
2682	Kumbha Dharbar	346816	132.4	891	184	1	1	1	a	a	c	c	c
2683	Bar Bhagia	346817	170.6	1274	261	2	2	b	b	b			
2684	Dakshin Padma	346818	132.3	1060	207	2	2	1	a	a	c		
2685	Uttar Kuri	346819	77.8	457	91	1	1	1	b	b	c		
2686	Ram Chak	346820	58.7	357	73	1	1	1	b	b	c		
2687	Hatbaincha	346821	97.3	538	79	1	1	a	a	a	c		
2688	Machhlabar	346822	12.1	45	9	1	1	a	a	a	c	c	c
2689	Kismat Bathuari	346823	60	983	194	a	a	a	a	a			
2690	Bar Bathuari	346824	18.5	70	13	a	a	a	a	a			
2691	Bathuari	346825	448.3	4127	833	5	4	1	1	1	c	c	c
2692	Chhota Rasulpur	346826	90.1	1524	309	1	1	a	a	a	c	c	c
2693	Sahapur	346827	55	1409	308	1	1	a	a	a	c	c	c
2694	Sanbheri	346828	30.8	265	57	1	1	1	a	a	c	c	b
2695	Nemakpur	346829	38.5	198	40	1	1	a	a	a	b	c	c
2696	Tajpur	346830	595.9	5672	1214	3	2	1	a	a	b	c	c
2697	Chhota Nalgerya	346831	189.9	1719	401	1	1	1	a	a	c	c	c
2698	Bara Nalgerya	346832	403.1	3596	761	3	3	1	a	a	c	c	c
2699	Rasulpur Dakshinbar	346833	78.7	1688	357	1	1	a	a	a	c	c	c
2700	Madhab Sankibar	346834	22.7	175	38	a	a	a	a	a	c	c	c
2701	Jinandapur	346835	93.5	1077	225	3	3	a	a	a	c	c	c
2702	Dulalpur	346836	188.7	2766	671	3	3	a	a	a	c	c	c
2703	Bachhipur	346837	53.3	409	89	2	1	a	a	a	c	c	c
2704	Mota Ghata	346838	103	1111	220	3	3	a	a	a	c	c	c
2705	Basudebpur	346839	502.3	9129	1930	7	6	2	2	2	c	c	c
2706	Maharampur	346840	27.7	591	122	8	8	2	2	1	c	c	c
2707	Atbati	346841	31.8	524	133	2	2	2	2	a	c	c	c
2708	Laskarpur	346842	212.4	2079	434	3	3	a	a	a	c	c	c
2709	Ganeshwarpur	346843	155.8	2135	484	2	2	1	1	1	c	c	c
2710	Maheshpur	346844	136	2642	602	4	4	a	a	a	c	c	c
2711	Chirulia	346845	106.8	1437	343	3	2	1	1	a	c	c	c
2712	Shyamhari Bar	346846	300.2	4106	973	4	4	1	1	b	c	c	c
Block T O T A L :			18471.2	178763	39034	225	208	40	25	17	0	0	0

- Village Directory

(As in 2009)

le. (If not available within the < 5 Kms, b for 5-10 Kms and c cility is available is given).						Number of Medical Amenities available. (If not available within the village , the distance range code viz; a for < 5 Kms, b for 5-10 Kms and c for 10+ kms of nearest place where facility is available is given).												
Management institute (MI)	Polytechnic (Pt)	Vocational training school /ITI	Non-formal training centre (NFTC)	Special school for disabled (SSD)	Others (specify)	Community health centre (CHC)	Primary health centre (PHC)	Primary health sub centre (PHS)	Maternity and child welfare centre (MCW)	T.B. clinic (TBC)	Hospital-allopathic (HA)	Hospital-alternative medicine (HO)	Dispensary (D)	Veterinary hospital (VH)	Mobile health clinic (MHC)	Family welfare centre (FWC)	Name of Village	Serial Number
15	16	17	18	19	20	21	22	23	24	25	26	27	28	29	30	31	2	1
						b	b	b	b	b						b	Uttar Padma	2680
						a	a	a	a	a	a	a	a	b		b	Kashmali	2681
	c	b				b	a			a	a	c		c			Kumbha Dharbar	2682
						b	b	b	b	b	b	b				b	Bar Bhagia	2683
	c	a				a	a	a		a	a	c	c	c			Dakshin Padma	2684
	c	b				b	a			b	c	c		c	c		Uttar Kuri	2685
	c	b				b	a			b	c	c			c		Ram Chak	2686
	c	a				b		1		b	c	c		b	c		Hatbaincha	2687
	c	b				b	a			a	a	c		c			Machhlabar	2688
						a	a	a	a	a	a	a	a	a	a	a	Kismat Bathuari	2689
						a	a	a	a	a	a					a	Bar Bathuari	2690
c	c	c	b		1			1									Bathuari	2691
c	a	b	c			a	a	a	a	a	a	c	a	c	c	a	Chhota Rasulpur	2692
c	c	b	c	c		c	a	a	b	b	a	c	c	b	b	c	Sahapur	2693
c	c	a	c	c		a	a	a	a	a	a	c	a	a	c	a	Sanbheri	2694
c	c	b	c	c		b	a	a	b	b	a	b	a	a	b	b	Nemakpur	2695
c	c	a	c	c		b	a	1	b	b	a	b	b	a	b	b	Tajpur	2696
c	c	a	a	c		a	a	a	a	a	a	c	a	c	c	a	Chhota Nalgerya	2697
c	c	a	a	c		a	a	a	a	a	a	c	a	c	c	a	Bara Nalgerya	2698
c	c	a	a	c		a	a	1	1	1	a	c		a	c	1	Rasulpur Dakshinbar	2699
	c	a		c		b	b	b	a	b	b	c	a	b	c	a	Madhab Sankibar	2700
	c	a		c		b	b	a		2	b	b	c	a	b	c	Jinandapur	2701
	c	a		c		b	b	1	2	b	b	c	a	b		1	Dulalpur	2702
		c	b	c		c	c	a	a	c	c	c	a	c		a	Bachhipur	2703
	c	b		c		c	c	a	2	c	c	c	a	c		a	Mota Ghata	2704
	c		1	c		b	b	1	8	b	b	c	11	b		1	Basudebpur	2705
		c		c		b	b	a	a	b	b	c	a	b		a	Maharampur	2706
c	c		b	c		b	b	1	1	1	b	c	1	b	c	1	Atbati	2707
c	c	a	b	c		a	a	a	a	a	a	c	a	b	c	a	Laskarpur	2708
c	c	a	b	c		a	a	a	a	a	a	c	a	c	c	a	Ganeshwarpur	2709
c	c	a	a	c		a		1	1	1	1	1	c		b	c	1 Maheshpur	2710
	c	b		c		c	c	a	1	c	c	c	3	c		a	Chirulia	2711
	c	b		c		c	c	1	2	c	c	c	2	c		1	Shyamhari Bar	2712
0	0	4	0	0	2	0	4	29	20	5	4	0	19	0	0	7	Block TOTAL	

Serial Number	Name of Village	Number of Non-Government Medical Amenities available.							Availability of drinking water - Yes / No							
		Charitable non Govt. hospital/Nursing home.	Medical practitioner with MBBS Degree	Medical practitioner with other degree	Medical practitioner with no degree	Traditional practitioner and faith healer	Medicine Shop	Others	Tap water (Treated/Untreated)	Well water (Covered / Uncovered well)	Hand Pump	Tube wells / Bore well	Spring	River / Canal	Tank / Pond / Lake	Others
1	2	32	33	34	35	36	37	38	39	40	41	42	43	44	45	46
2680	Uttar Padma	0	0	2	0	0	1	0	No	No	No	Yes	No	Yes	Yes	No
2681	Kashmali	0	0	0	0	0	0	0	No	No	No	Yes	No	No	No	No
2682	Kumbha Dharbar	0	0	0	0	0	0	0	No	No	No	Yes	No	No	Yes	No
2683	Bar Bhagia	0	0	3	1	0	1	0	No	No	No	Yes	No	Yes	Yes	No
2684	Dakshin Padma	0	0	0	1	0	0	0	No	No	No	Yes	No	Yes	Yes	No
2685	Uttar Kuri	0	0	0	0	0	0	0	No	No	Yes	No	No	No	Yes	No
2686	Ram Chak	0	0	0	0	0	0	0	No	No	Yes	No	No	No	Yes	No
2687	Hatbaincha	0	0	0	1	0	0	0	No	No	Yes	No	No	Yes	Yes	No
2688	Machhlabar	0	0	0	0	0	0	0	No	No	No	Yes	No	No	Yes	No
2689	Kismat Bathuari	0	0	0	0	0	0	0	No	No	No	Yes	No	No	No	No
2690	Bar Bathuari	0	0	0	0	0	0	0	No	No	No	Yes	No	No	Yes	No
2691	Bathuari	0	0	3	2	0	2	0	No	No	No	Yes	No	No	Yes	No
2692	Chhota Rasulpur	0	0	0	2	4	0	0	No	No	Yes	Yes	No	No	Yes	No
2693	Sahapur	0	0	1	2	1	0	0	No	No	Yes	Yes	No	Yes	Yes	No
2694	Sanbheri	0	0	0	0	2	0	0	No	No	Yes	Yes	No	No	Yes	No
2695	Nemakpur	0	0	0	1	0	0	0	No	No	Yes	Yes	No	No	Yes	No
2696	Tajpur	0	1	3	1	1	1	0	Yes	No	Yes	Yes	No	Yes	Yes	No
2697	Chhota Nalgerya	0	0	0	3	0	0	0	No	No	Yes	Yes	No	No	Yes	No
2698	Bara Nalgerya	0	0	0	3	2	0	0	No	No	Yes	Yes	No	No	Yes	No
2699	Rasulpur Dakshinbar	0	0	1	1	1	0	0	No	No	Yes	Yes	No	No	Yes	No
2700	Madhab Sankibar	0	0	0	0	0	0	0	No	No	Yes	Yes	No	No	Yes	No
2701	Jinandapur	0	0	0	2	0	0	0	No	No	Yes	Yes	No	No	Yes	No
2702	Dulalpur	0	0	2	4	0	0	0	No	No	Yes	Yes	No	Yes	No	No
2703	Bachhipur	0	0	0	2	0	0	0	No	No	Yes	Yes	No	No	Yes	No
2704	Mota Ghata	0	0	0	2	0	0	0	No	No	Yes	Yes	No	Yes	Yes	No
2705	Basudebpur	0	0	5	20	0	11	0	No	No	Yes	Yes	No	Yes	Yes	No
2706	Maharampur	0	0	0	0	0	0	0	No	No	Yes	No	No	Yes	No	No
2707	Atbati	0	0	1	1	0	0	0	No	No	Yes	No	No	No	Yes	No
2708	Laskarpur	0	0	0	4	0	0	0	No	No	Yes	Yes	No	Yes	Yes	No
2709	Ganeshwarpur	0	0	3	1	2	0	0	No	No	Yes	Yes	No	No	Yes	No
2710	Maheshpur	0	1	2	1	2	4	0	No	No	Yes	Yes	No	No	Yes	No
2711	Chirulia	0	0	1	3	0	3	0	No	No	Yes	Yes	No	Yes	Yes	No
2712	Shyamhari Bar	0	0	3	4	0	3	0	No	No	Yes	Yes	No	No	Yes	No
Block T O T A L :		2	14	79	180	34	67	2	19	4	96	83	0	50	95	0

Availability of toilet & others Yes / No				Communication and transport facilities (If amenities available code -Yes is given except for Village Pin Code ,If not available within the village , the distance range code viz; a for < 5 Kms, b for 5-10 Kms and c for 10+ kms of nearest place where facility is available is given).								
Community toilet including bath.	Community toilet excluding bath.	Rural sanitary mart or sanitary hardware outlet available near the village.	Community bio- gas or recycle of waste for productive use.	Post office(PO)	Sub post office (SPO)	Post & Telegraph office (P&TO)	Village Pin Code	Telephones (Land lines)	Public call office (PCO)	Mobile phone coverage	Name of Village	Serial Number
47	48	49	50	51	52	53	54	55	56	57	2	1
No	No	Yes	No	a		c	721422 a	c	Yes	Uttar Padma		2680
No	No	Yes	No	a		c	721422 b	b	Yes	Kashmali		2681
No	No	Yes	No	a	c	c	721422 a	c	Yes	Kumbha Dharbar		2682
No	No	Yes	Yes	a		c	721422 a	b	Yes	Bar Bhagia		2683
No	No	No	No	a	c	c	721422 a	b	Yes	Dakshin Padma		2684
No	No	No	No	a	c	c	721429 b	b	Yes	Uttar Kuri		2685
No	No	No	No	a	c	c	721422 b	b	Yes	Ram Chak		2686
No	No	No	No	Yes	b	b	721422 a	c	Yes	Hatbaincha		2687
No	No	Yes	No	a	c	c	721422 a	c	Yes	Machhlabar		2688
No	No	Yes	Yes			c	721422 b	b	Yes	Kismat Bathuari		2689
No	No	Yes	No	a	Yes	c	721422 a	c	Yes	Bar Bathuari		2690
No	No	No	No	Yes	b	b	721422 Yes	b	Yes	Bathuari		2691
No	No	Yes	No	a	a	c	721422 a	b	Yes	Chhota Rasulpur		2692
No	No	Yes	No	a	a	b	721422 Yes	c	Yes	Sahapur		2693
No	No	Yes	No	b	a	c	721422 Yes	c	Yes	Sanbheri		2694
No	No	No	No	a	a	a	721422 a	b	Yes	Nemakpur		2695
No	Yes	No	No	Yes	a	a	721422 Yes	b	Yes	Tajpur		2696
No	No	Yes	No	c	a	c	721422 Yes	c	Yes	Chhota Nalgerya		2697
No	No	Yes	No	a	a	c	721422 Yes	c	Yes	Bara Nalgerya		2698
No	No	Yes	No	b	a	c	721125 Yes	b	Yes	Rasulpur Dakshinbar		2699
No	No	No	Yes	a	a	a	721422 Yes	b	a	Madhab Sankibar		2700
No	No	Yes	Yes	a	a	a	721422 Yes	c	Yes	Jinandapur		2701
No	No	Yes	Yes	a	a	a	721452 a	b	Yes	Dulalpur		2702
No	No	Yes	Yes	a	a	a	721452 Yes	c	a	Bachhipur		2703
No	No	Yes	Yes	a	a	a	721452 Yes	c	Yes	Mota Ghata		2704
Yes	Yes	Yes	Yes	Yes	a	Yes	721452 Yes	b	Yes	Basudebpur		2705
No	No	No	Yes	a	b	b	721422 b	b	a	Maharampur		2706
No	No	Yes	No	c	b	c	721422 Yes	b	Yes	Atbati		2707
No	No	Yes	No	b	b	c	721422 Yes	c	Yes	Laskarpur		2708
No	No	Yes	No	b	a	c	721452 Yes	c	Yes	Ganeshwarpur		2709
No	No	Yes	No	b	Yes	b	721452 Yes	c	Yes	Maheshpur		2710
No	No	No	Yes	a	b	b	721452 Yes	b	a	Chirulia		2711
No	No	No	Yes	Yes	b	b	721452 Yes	c	b	Shyamhari Bar		2712
4	3	34	18	17	8	2	113	68	0	109	: Block T O T A L	

Communication and transport facilities (If amenities available code -Yes is given except for Village Pin Code ,If not available within the village , the distance range code viz; a for < 5 Kms, b for 5-10 Kms and c for 10+ kms of nearest place where facility is available is given).													Village connected to highway (If amenities available code viz; a for < 5 Kms, b for 5-10 Kms and c for 10+ kms of nearest place where facility is available is given).			
Serial Number	Name of Village	Internet cafes/ Common service centre (CSC)	Private courier facility	Bus service (Public & Private)	Railway stations	Auto/Modified Autos	Taxis and Vans	Tractors	Cycle-pulled rickshaws(Manual & Machine driven)	Carts driven by animals	Sea /River ferry service	Connected to national highway(NH)	Connected to state highway(SH)	Connected to major district road (MDR)	Connected to others district road	Pucca roads
1	2	58	59	60	61	62	63	64	65	66	67	68	69	70	71	72
2680	Uttar Padma	b	b	b	c	c	Yes	a	Yes	c	c					a
2681	Kashmali	b	b	Yes	c	c	Yes	a	Yes	c	c		c	c	b	b
2682	Kumbha Dharbar	c	c	a	c	c	a	a	Yes	c	c		c	a		a
2683	Bar Bhagia	c	b	b	c	c	Yes	a	Yes	c	c	c	c	b		a
2684	Dakshin Padma	c	c	a	c	a	a	b	Yes	c	c	c	c	c	Yes	b
2685	Uttar Kuri	c	b	b	c	c	b	b	Yes	c	c	c	c	b	b	b
2686	Ram Chak	c	b	a	c	c	a	a	Yes	c	c	c	c	b	b	a
2687	Hatbaincha	c	b	a	c	a	a	a	Yes	c	c	c	c	b	a	b
2688	Machhlabar	c	c	a	c	c	a	a	Yes	c	c					a
2689	Kismat Bathuari	c	b	a	c	c	Yes	a	Yes	c	c					Yes
2690	Bar Bathuari	c	c	a	c	c	a	b	Yes	c	c	c	c			a
2691	Bathuari	b	c	Yes	c	Yes	Yes	Yes	Yes	c	c	c	c	c		Yes
2692	Chhota Rasulpur	a	a	Yes	c	Yes	Yes	b	Yes	c	c	c	a		a	a
2693	Sahapur	b	b	a	c	b	Yes	Yes	Yes	c	c	c	c	b	b	a
2694	Sanbheri	a	a	a	c	a	Yes	b	Yes	c	c	c	a	a	a	a
2695	Nemakpur	a	a	a	c	a	Yes	a	Yes	c	c	c	b	b	b	a
2696	Tajpur	Yes	a	Yes	c	a	Yes	Yes	Yes	c	c	c	Yes		Yes	Yes
2697	Chhota Nalgerya	a	a	Yes	c	Yes	Yes	b	Yes	c	c	c	a	c	Yes	a
2698	Bara Nalgerya	a	a	Yes	c	Yes	Yes	b	Yes	c	c	c	Yes		a	a
2699	Rasulpur Dakshinbar	a	a	a	c	a	Yes	b	Yes	c	c	c	a	a	a	a
2700	Madhab Sankibar	a	a	a	c	a	Yes	a	Yes	c	c	c	Yes		a	Yes
2701	Jinandapur	a	a	Yes	c	a	Yes	a	Yes	c	c	c	Yes		a	Yes
2702	Dulalpur	a	a	Yes	c	a	Yes	a	Yes	c	c	c	Yes		Yes	Yes
2703	Bachhipur	a	a	a	c	a	Yes	a	Yes	c	c	c	a	a	Yes	Yes
2704	Mota Ghata	a	a	a	c	a	Yes	a	Yes	c	Yes	c	a	a	Yes	Yes
2705	Basudebpur	Yes	Yes	Yes	c	Yes	Yes	Yes	Yes	c	c	c			Yes	Yes
2706	Maharampur	b	a	a	c	a	Yes	a	Yes	c	c	c	a	a	a	a
2707	Atbati	a	b	a	c	a	a	b	Yes	c	c	c	c	a	a	a
2708	Laskarpur	b	c	Yes	c	Yes	Yes	b	Yes	c	c	c	b		a	a
2709	Ganeshwarpur	Yes	c	Yes	c	Yes	Yes	b	Yes	c	c	c	b		Yes	a
2710	Maheshpur	Yes	a	Yes	c	c	b	a	Yes	c	c	c	c		Yes	Yes
2711	Chirulia	c	b	a	c	a	Yes	Yes	Yes	c	c	c	b	b	Yes	Yes
2712	Shyamhari Bar	c	b	b	c	b	Yes	a	Yes	c	c	c	b		Yes	Yes
Block T O T A L :		8	2	25	0	13	80	21	113	2	1	0	13	4	33	34

ys,village roads, banks & credit societies
 :-Yes is given, If not available within the
 code viz; a for < 5 Kms, b for 5-10 Kms
 place where facility is available is given).

Availability of miscellaneous facilities (If amenities available code -Yes is given, If not
 available within the village , the distance range code viz; a for < 5 Kms, b for 5-10 Kms
 and c for 10+ kms of nearest place where facility is available is given).

Kutchcha roads	Water bounded macadam(WBM) roads	Navigable waterway (river/canal)(NW)	Footpaths (FP)	Commercial & Co-operative Banks	ATM	Agricultural Credit Societies	Self-Help Group (SHG)	Public distribution system (PDS) shop	Mandis / Regular market	Weekly Haat	Agricultural marketing society	Integrated Child Development Scheme (Nutritional Centres)	Anganwadi Centre (Nutritional Centres)	Others (Nutritional Centres)	Name of Village	Serial Number
73	74	75	76	77	78	79	80	81	82	83	84	85	86	87	2	1
Yes				b	c	c	Yes	Yes	c	Yes	Yes	Yes	Yes	Yes	Uttar Padma	2680
a				b	c	c	Yes	a	c	a	a	a	Yes	Yes	Kashmali	2681
a				a	c	c	Yes	Yes	c	a	Yes	Yes	a	Yes	Kumbha Dharbar	2682
a				b	c	Yes	Yes	Yes	c	Yes	Yes	Yes	Yes	Yes	Bar Bhagia	2683
a				a	c	c	Yes	Yes	c	Yes	a	Yes	Yes	Yes	Dakshin Padma	2684
a				b	c	c	Yes	Yes	c	b	Yes	a	Yes	Yes	Uttar Kuri	2685
a				a	c	c	Yes	a	c	a	Yes	a	Yes	Yes	Ram Chak	2686
a				a	c	c	a	a	c	a	Yes	a	Yes	Yes	Hatbaincha	2687
a				a	c	c	a	a	c	a	a	Yes	Yes	Yes	Machhlabar	2688
a				a	c	c	Yes	Yes	c	Yes	Yes	Yes	Yes	Yes	Kismat Bathuari	2689
Yes				a	c	c	Yes	Yes	Yes	Yes	Yes	Yes	Yes	Yes	Bar Bathuari	2690
Yes	c	Yes	Yes	Yes	c	c	Yes	Yes	c	Yes	Yes	Yes	Yes	Yes	Bathuari	2691
Yes		c	Yes	a	c	c	Yes	a	c	a	b	b	Yes	Yes	Chhota Rasulpur	2692
Yes	Yes	Yes	Yes	a	c	Yes	Yes	a	c	a	b	Yes	Yes	Yes	Sahapur	2693
a		c	Yes	a	c	c	Yes	a	c	a	b	b	Yes	Yes	Sanbheri	2694
Yes	a	Yes	c	a	b	c	a	a	c	a	a	a	a	Yes	Nemakpur	2695
Yes	Yes	Yes	c	a	b	Yes	Yes	Yes	c	a	Yes	a	Yes	Yes	Tajpur	2696
a		c	Yes	a	c	c	Yes	a	c	Yes	a	a	Yes	Yes	Chhota Nalgerya	2697
Yes		c	Yes	a	c	c	Yes	a	c	a	b	b	Yes	Yes	Bara Nalgerya	2698
a		c	Yes	a	c	c	Yes	a	c	a	b	b	Yes	Yes	Rasulpur Dakshinbar	2699
Yes	Yes	a	a	a	c	c	Yes	Yes	c	a	a	a	a	Yes	Madhab Sankibar	2700
Yes	Yes	a	a	a	Yes	c	Yes	Yes	c	a	a	Yes	Yes	Yes	Jinandapur	2701
Yes	Yes	Yes	a	a	c	c	Yes	Yes	c	a	Yes	Yes	Yes	Yes	Dulalpur	2702
Yes	Yes	a	a	a	c	c	Yes	Yes	c	a	b	a	a	a	Bachhipur	2703
Yes	Yes	Yes	a	a	c	c	Yes	Yes	Yes	a	b	Yes	Yes	Yes	Mota Ghata	2704
Yes	Yes	Yes	Yes	Yes	c	Yes	Yes	Yes	c	Yes	Yes	Yes	Yes	Yes	Basudebpur	2705
Yes	a	Yes	a	b	c	c	Yes	Yes	c	a	a	a	a	a	Maharampur	2706
a		c	Yes	a	c	c	Yes	a	c	a	b	b	Yes	Yes	Atbati	2707
a	a	c	Yes	a	c	Yes	Yes	b	c	a	b	Yes	Yes	Yes	Laskarpur	2708
a			Yes	a	c	c	Yes	a	Yes	a	b	Yes	Yes	Yes	Ganeshwarpur	2709
a		c	Yes	Yes	c	Yes	Yes	Yes	c	Yes	b	b	Yes	Yes	Maheshpur	2710
Yes	Yes	b	b	b	c	c	Yes	Yes	c	Yes	a	Yes	Yes	Yes	Chirulia	2711
Yes	Yes	a	b	b	c	Yes	Yes	Yes	c	Yes	Yes	Yes	Yes	Yes	Shyamhari Bar	2712
75	39	16	26	7	2	29	104	54	21	39	44	64	84	108	Block T O T A L	

Availability of miscellaneous facilities (If amenities available code -Yes is given, If not available within the village , the distance range code viz; a for < 5 Kms, b for 5-10 Kms and c for 10+ kms of nearest place where facility is available is given).												Availability of electricity (Yes/No)			
Serial Number	Name of Village	ASHA (Accredited Social Health Activist)	Community centre with/without TV	Sports Field,	Sports Club / Recreation Centre	Cinema / Video Hall	Public Library	Public Reading Room	Newspaper Supply	Assembly Polling station	Birth & Death Registration Office	Power Supply for Domestic Use (ED)	Power Supply for Agricultural Use (EAG)	Power Supply for Commercial Use (EC)	Power Supply for All Uses (EA)
1	2	88	89	90	91	92	93	94	95	96	97	98	99	100	101
2680	Uttar Padma	Yes	Yes	Yes	Yes	Yes	Yes	Yes	Yes	Yes	Yes	Yes	No	Yes	No
2681	Kashmali	Yes	Yes	Yes	Yes	Yes	Yes	Yes	Yes	Yes	Yes	Yes	No	No	No
2682	Kumbha Dharbar	Yes	Yes	Yes	Yes	Yes	a	Yes	Yes	Yes	Yes	Yes	Yes	No	No
2683	Bar Bhagia	Yes	Yes	Yes	Yes	Yes	Yes	Yes	Yes	Yes	Yes	Yes	No	Yes	No
2684	Dakshin Padma	Yes	Yes	Yes	Yes	Yes	Yes	Yes	Yes	Yes	a	Yes	Yes	Yes	Yes
2685	Uttar Kuri	Yes	Yes	Yes	Yes	Yes	b	Yes	Yes	Yes	a	Yes	Yes	No	No
2686	Ram Chak	Yes	Yes	Yes	Yes	Yes	a	Yes	Yes	Yes	Yes	Yes	Yes	No	No
2687	Hatbaincha	Yes	Yes	Yes	Yes	Yes	Yes	Yes	Yes	Yes	Yes	Yes	Yes	No	No
2688	Machhlabar	Yes	Yes	Yes	Yes	Yes	Yes	a	Yes	a	a	Yes	Yes	Yes	Yes
2689	Kismat Bathuari	Yes	Yes	Yes	Yes	Yes	Yes	Yes	Yes	Yes	Yes	Yes	No	No	No
2690	Bar Bathuari	Yes	Yes	Yes	Yes	Yes	Yes	Yes	Yes	Yes	Yes	Yes	No	No	No
2691	Bathuari	Yes	Yes	Yes	Yes	Yes	Yes	Yes	Yes	Yes	Yes	Yes	No	Yes	No
2692	Chhota Rasulpur	Yes	b	Yes	Yes	b	b	Yes	Yes	Yes	a	Yes	Yes	No	No
2693	Sahapur	Yes	b	b	b	b	b	a	Yes	b	Yes	Yes	Yes	Yes	Yes
2694	Sanbheri	Yes	Yes	Yes	Yes	a	b	Yes	Yes	a	a	Yes	Yes	Yes	Yes
2695	Nemakpur	Yes	c	a	a	b	a	a	a	a	a	Yes	Yes	Yes	Yes
2696	Tajpur	Yes	Yes	Yes	Yes	b	a	a	Yes	Yes	a	Yes	Yes	Yes	Yes
2697	Chhota Nalgerya	Yes	a	Yes	a	b	a	a	Yes	Yes	a	Yes	Yes	No	No
2698	Bara Nalgerya	Yes	a	Yes	Yes	a	b	b	Yes	Yes	a	Yes	Yes	Yes	Yes
2699	Rasulpur Dakshinbar	Yes	a	Yes	a	a	b	Yes	Yes	Yes	Yes	Yes	Yes	Yes	Yes
2700	Madhab Sankibar	Yes	Yes	a	a	a	a	a	Yes	a	a	Yes	Yes	Yes	Yes
2701	Jinandapur	Yes	Yes	a	a	a	a	a	Yes	Yes	a	Yes	Yes	Yes	Yes
2702	Dulalpur	Yes	Yes	Yes	Yes	Yes	Yes	Yes	Yes	Yes	Yes	Yes	Yes	Yes	Yes
2703	Bachhipur	Yes	Yes	Yes	Yes	a	b	b	Yes	Yes	a	Yes	Yes	Yes	Yes
2704	Mota Ghata	Yes	Yes	a	a	a	b	b	Yes	a	a	Yes	Yes	Yes	Yes
2705	Basudebpur	Yes	Yes	b	Yes	a	Yes	Yes	Yes	Yes	Yes	Yes	Yes	Yes	Yes
2706	Maharampur	Yes	Yes	a	a	b	a	a	Yes	a	a	Yes	Yes	Yes	Yes
2707	Atbati	Yes	Yes	Yes	Yes	b	Yes	Yes	Yes	Yes	Yes	Yes	No	Yes	No
2708	Laskarpur	Yes	b	Yes	b	b	a	a	Yes	Yes	a	Yes	Yes	No	No
2709	Ganeshwarpur	Yes	b	Yes	Yes	b	a	Yes	Yes	Yes	a	Yes	Yes	Yes	Yes
2710	Maheshpur	Yes	a	a	Yes	a	Yes	Yes	Yes	Yes	b	Yes	Yes	Yes	Yes
2711	Chirulia	Yes	c	Yes	a	b	b	b	Yes	Yes	a	Yes	Yes	Yes	Yes
2712	Shyamhari Bar	Yes	c	Yes	Yes	b	b	b	Yes	Yes	Yes	Yes	Yes	Yes	Yes
Block T O T A L :		104	56	58	64	36	42	57	84	85	40	115	93	90	80

Nearest Town		Land Use							
		Area under different types of land use (in hectares rounded up to one decimal place)							
Name	Distance range code i.e. a for < 5 Kms, b for 5-10 Kms and c for 10+ kms .	Forests	Area under Non-agricultural Uses	Barren and Un-cultivable land	Permanent Pastures and Other Grazing Lands	Land Under Miscellaneous Tree Crops etc.	Culturable Waste Land	Name of Village	Serial Number
102	103	104	105	106	107	108	109	2	1
CONTAI	c	0	20	0	0	0	0	Uttar Padma	2680
CONTAI	c	0	2.7	0	0	0	0	Kashmali	2681
CONTAI	c	0	13.4	0	0	0	0	Kumbha Dharbar	2682
CONTAI	c	0	27.5	0	0	0	0	Bar Bhagia	2683
CONTAI	c	0	21.4	0	0	0	0	Dakshin Padma	2684
CONTAI	c	0	8.3	0	0	0	0	Uttar Kuri	2685
CONTAI	c	0	7.7	0	0	0	0	Ram Chak	2686
CONTAI	c	0	7.6	0	0	0	0	Hatbaincha	2687
CONTAI	c	0	0.8	0	0	0	0	Machhlabar	2688
CONTAI	c	0	3.3	0	0	0	0	Kismat Bathuari	2689
CONTAI	c	0	1.2	0	0	0	0	Bar Bathuari	2690
CONTAI	c	0	69.2	0	0	0	42	Bathuari	2691
EGRA	c	0	6.3	0	0	0	0	Chhota Rasulpur	2692
EGRA	c	0	5	0	0	0	0	Sahapur	2693
EGRA	c	0	1.7	0	0	0	0	Sanbheri	2694
EGRA	c	0	4	0	0	0	0	Nemakpur	2695
EGRA	c	0	98.1	0	0	0	55.9	Tajpur	2696
EGRA	c	0	18.4	0	0	0	0	Chhota Nalgerya	2697
EGRA	c	0	47.1	0	0	0	23	Bara Nalgerya	2698
EGRA	c	0	5.9	0	0	0	0	Rasulpur Dakshinbar	2699
EGRA	c	0	6	0	0	0	0	Madhab Sankibar	2700
EGRA	c	0	19	0	0	0	0	Jinandapur	2701
CONTAI	c	0	40.2	0	0	0	12	Dulalpur	2702
CONTAI	c	0	10.3	0	0	0	0	Bachhipur	2703
CONTAI	c	0	17.5	0	0	0	0	Mota Ghata	2704
CONTAI	c	0	128.3	0	0	0	74	Basudebpur	2705
EGRA	c	0	6	0	0	0	0	Maharampur	2706
EGRA	c	0	2.2	0	0	0	0	Atbati	2707
EGRA	c	0	15.7	0	0	0	0	Laskarpur	2708
EGRA	c	0	14.3	0	0	0	0	Ganeshwarpur	2709
EGRA	c	0	14.7	0	0	0	0	Maheshpur	2710
EGRA	c	0	15.5	0	0	0	0	Chirulia	2711
EGRA	c	0	35.2	0	0	0	14.5	Shyamhari Bar	2712
0	0	0	2400.6	0	0	0	716.5	: Block T O T A L	

Land Use												
Area under different types of land use (in hectares rounded up to one decimal place)							Area irrigated by source (in hectare).					
Serial Number	Name of Village	Fallow lands other than current fallows	Current Fallows	Net Area Sown	Total Irrigated Land Area	Total Un-irrigated Land Area	Canals (C)	Wells/Tube-wells(W/TW)	Tanks/Lakes(T/L)	Water Falls(WF)	Others(O)	
1	2	110	111	112	113	114	115	116	117	118	119	
2680	Uttar Padma	0	0	72.4	8.8	63.5	0	8.8	0	0	0	
2681	Kashmali	0	0	9.9	1	8.9	0	1	0	0	0	
2682	Kumbha Dharbar	0	0	118.9	48	70.9	0	48	0	0	0	
2683	Bar Bhagia	0	0	143.1	43	100.1	0	43	0	0	0	
2684	Dakshin Padma	0	0	110.9	35	75.9	0	35	0	0	0	
2685	Uttar Kuri	0	0	69.5	24	45.5	0	24	0	0	0	
2686	Ram Chak	0	0	51	29	22	0	29	0	0	0	
2687	Hatbaincha	0	0	89.7	33	56.7	0	33	0	0	0	
2688	Machhlabar	0	0	11.3	9	2.3	0	9	0	0	0	
2689	Kismat Bathuari	0	0	56.6	43	13.6	0	43	0	0	0	
2690	Bar Bathuari	0	0	17.3	13	4.3	0	13	0	0	0	
2691	Bathuari	0	0	337	80	257	0	80	0	0	0	
2692	Chhota Rasulpur	0	0	83.8	37.4	46.4	0	20	0	0	17.4	
2693	Sahapur	0	0	50	20	30	1	19	0	0	0	
2694	Sanbheri	0	0	29.1	21.3	7.8	0	13.5	0	0	7.8	
2695	Nemakpur	0	0	34.5	13.5	21	2	11.5	0	0	0	
2696	Tajpur	0	0	441.9	121.4	320.4	10	111.4	0	0	0	
2697	Chhota Nalgerya	0	0	171.5	56.6	114.9	0	56.6	0	0	0	
2698	Bara Nalgerya	0	0	333	26.3	306.7	0	26.3	0	0	0	
2699	Rasulpur Dakshinbar	0	0	72.8	24.2	48.6	0	24.2	0	0	0	
2700	Madhab Sankibar	0	0	16.7	4.7	12	0	4.7	0	0	0	
2701	Jinandapur	0	0	74.5	4.5	70	0	4.5	0	0	0	
2702	Dulalpur	0	0	136.5	16	120.5	0	16	0	0	0	
2703	Bachhipur	0	0	43	22	21	0	22	0	0	0	
2704	Mota Ghata	0	0	85.5	15.5	70	1	14.5	0	0	0	
2705	Basudebpur	0	0	300	50	250	10	40	0	0	0	
2706	Maharampur	0	0	21.7	6.5	15.2	0	6.5	0	0	0	
2707	Atbati	0	0	29.6	3	26.6	0	3	0	0	0	
2708	Laskarpur	0	0	196.7	32.4	164.3	0	32.4	0	0	0	
2709	Ganeshwarpur	0	0	141.5	46.7	94.8	0	46.7	0	0	0	
2710	Maheshpur	0	0	121.3	67.6	53.7	0	67.6	0	0	0	
2711	Chirulia	0	0	91.3	22.1	69.2	0	22.1	0	0	0	
2712	Shyamhari Bar	0	0	250.5	20	230.5	0	20	0	0	0	
Block T O T A L :		0	0	15354	5569.5	9784.4	1243.9	4300.4	0	0	0	

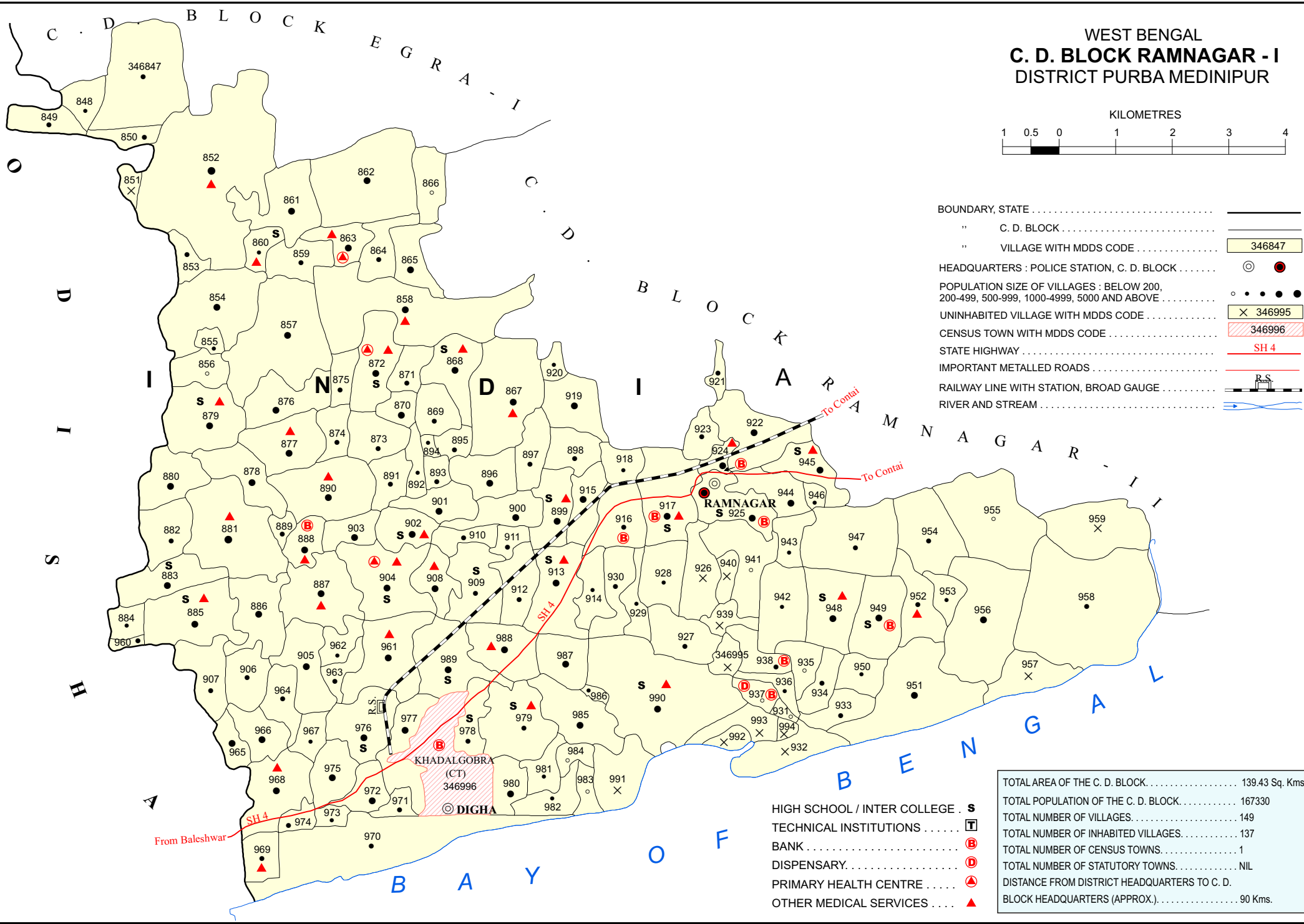
Name of three most important commodities manufactured			Name of Village	Serial Number
First	Second	Third		
120	121	122	2	1
			Uttar Padma	2680
			Kashmali	2681
			Kumbha Dharbar	2682
			Bar Bhagia	2683
			Dakshin Padma	2684
			Uttar Kuri	2685
			Ram Chak	2686
			Hatbaincha	2687
			Machhlabar	2688
			Kismat Bathuari	2689
			Bar Bathuari	2690
			Bathuari	2691
Fishing Net	Bidi		Chhota Rasulpur	2692
			Sahapur	2693
Bidi			Sanbheri	2694
			Nemakpur	2695
			Tajpur	2696
Bidi	Brick		Chhota Nalgerya	2697
Bidi			Bara Nalgerya	2698
Bidi			Rasulpur Dakshinbar	2699
Muri			Madhab Sankibar	2700
Muri			Jinandapur	2701
Muri			Dulalpur	2702
Muri			Bachhipur	2703
Muri			Mota Ghata	2704
Muri			Basudebpur	2705
Muri			Maharampur	2706
Bidi			Atbati	2707
Bidi			Laskarpur	2708
			Ganeshwarpur	2709
Bidi			Maheshpur	2710
Muri			Chirulia	2711
Muri			Shyamhari Bar	2712
			: Block T O T A L	

WEST BENGAL C. D. BLOCK RAMNAGAR - I DISTRICT PURBA MEDINIPUR

KILOMETRES



- BOUNDARY, STATE ————
- " C. D. BLOCK ————
- " VILLAGE WITH MDDS CODE 346847
- HEADQUARTERS : POLICE STATION, C. D. BLOCK (S) (●)
- POPULATION SIZE OF VILLAGES : BELOW 200, 200-499, 500-999, 1000-4999, 5000 AND ABOVE ○ ● ● ● ● ●
- UNINHABITED VILLAGE WITH MDDS CODE X 346995
- CENSUS TOWN WITH MDDS CODE 346996
- STATE HIGHWAY SH 4
- IMPORTANT METALLED ROADS ————
- RAILWAY LINE WITH STATION, BROAD GAUGE ———— P.S.
- RIVER AND STREAM ————



- HIGH SCHOOL / INTER COLLEGE S
- TECHNICAL INSTITUTIONS T
- BANK B
- DISPENSARY D
- PRIMARY HEALTH CENTRE P.H.C.
- OTHER MEDICAL SERVICES ▲

TOTAL AREA OF THE C. D. BLOCK	139.43 Sq. Kms.
TOTAL POPULATION OF THE C. D. BLOCK	167330
TOTAL NUMBER OF VILLAGES	149
TOTAL NUMBER OF INHABITED VILLAGES	137
TOTAL NUMBER OF CENSUS TOWNS	1
TOTAL NUMBER OF STATUTORY TOWNS	NIL
DISTANCE FROM DISTRICT HEADQUARTERS TO C. D. BLOCK HEADQUARTERS (APPROX.)	90 Kms.

Alphabetical List of Villages

Name of the CD Block : Ramnagar-I

CD Block Code (2011) : 0340

Sl. No.	Name of the Village	PLCN 2001	MDDS PLCN 2011
1	2	3	4
1	Akhuya Dangri	03765000	346874
2	Akna	03768500	346909
3	Alampur	03773100	346955
4	Alankarpur	03776500	346988
5	Arjjuni	03764900	346873
6	Ashwatthapur	03765400	346878
7	Atili	03776000	346983
8	Badhia	03762800	346852
9	Bag Brajakishor	03762900	346853
10	Bagmari	03767600	346900
11	Bagpura	03769800	346922
12	Bahadurpur	03770500	346929
13	Bakharpur	03762600	346850
14	Baliharpur	03764200	346866
15	Bandhmuri	03767100	346895
16	Bansbani	03774000	346964
17	Bara Solemanpur	03772000	346944
18	Barbatia	03762500	346849
19	Basantapur	03768100	346905
20	Begundiha	03776800	346991
21	Bera Khana	03773300	346957
22	Bhagibahampur	03774700	346971
23	Bherichauli	03772900	346953
24	Bidyadharpur	03764000	346864
25	Bilamria	03775300	346977
26	Birampur	03768800	346912
27	Biswanathpur	03772300	346947
28	Bodhora	03772400	346948
29	Chandanpur	03763900	346863
30	Chandanpur Patna	03763500	346859
31	Chandapur	03772700	346951
32	Chanpabani	03774800	346972
33	Chhota Balarampur	03770700	346931
34	Daha Daya	03776600	346989
35	Dakshin Balarampur	03771300	346937
36	Dakshin Basulipat	03769900	346923

Alphabetical List of Villages

Name of the CD Block : Ramnagar-I

CD Block Code (2011) : 0340

Sl. No.	Name of the Village	PLCN 2001	MDDS PLCN 2011
1	2	3	4
37	Dakshin Gopalpur	03770600	346930
38	Dakshin Kaya	03768700	346911
39	Dakshinshimulia	03775200	346976
40	Dalbaladya	03771100	346935
41	Damadarpur	03763400	346858
42	Dedanri	03765300	346877
43	Deulbatta	03770400	346928
44	Deuli	03766400	346888
45	Digha	03776900	346992
46	Dihibir Kul	03766600	346890
47	Diksal	03769500	346919
48	Dublabari	03773000	346954
49	Durgapur	03766300	346887
50	Duttapur	03774500	346969
51	Fatepur	03768900	346913
52	Gadadharpur	03774600	346970
53	Gangadharpur	03775900	346982
54	Gangpura	03767900	346903
55	Ghanta Shala	03768600	346910
56	Ghersai	03775600	346979
57	Ghritapura	03769400	346918
58	Gobindabasan	03775700	346980
59	Gobra	03768000	346904
60	Hajipur	03767000	346894
61	Haldia	03764300	346867
62	Haropur	03776400	346987
63	Hinari	03766000	346884
64	Hirapur	03767500	346899
65	Jagadishpur	03775500	346978
66	Jagai Basan	03776100	346984
67	Jaldha	03773200	346956
68	Jamra Shyampur	03770900	346933
69	Jashateghari	03765900	346883
70	Jashipur	03771800	346942
71	Jatimati	03775100	346975
72	Jhaoa	03777100	346994

Alphabetical List of Villages

Name of the CD Block : Ramnagar-I

CD Block Code (2011) : 0340

Sl. No.	Name of the Village	PLCN 2001	MDDS PLCN 2011
1	2	3	4
73	Jharpadima	03764700	346871
74	Jhaugerya	03770300	346927
75	Juki	03763800	346862
76	Junbani	03773500	346959
77	Kabra	03769100	346915
78	Kachua	03762400	346848
79	Kaema	03772600	346950
80	Kainara	03765200	346876
81	Kaluya Sanda	03771900	346943
82	Kanda Gram	03762300	346847
83	Kantabani	03767800	346902
84	Kashipur	03773900	346963
85	Katan Diha	03771600	346940
86	Khairanda	03764400	346868
87	Kholaberya	03765100	346875
88	Kiagoria	03770800	346932
89	Kiyakuli	03765800	346882
90	Kshirpal	03772800	346952
91	Kulbudhi	03767200	346896
92	Kuliyata	03771700	346941
93	Lachhimpur	03771000	346934
94	Madhupur	03766700	346891
95	Mahajan	03768400	346908
96	Maitrapur	03776200	346985
97	Mandala	03774100	346965
98	Mangalpur	03767700	346901
99	Medinipur	03773700	346961
100	Minabag	03763600	346860
101	Mirjapur	03776300	346986
102	Mrijapur	03774200	346966
103	Mukundapur	03765700	346881
104	Nandi Chak	03772200	346946
105	Nardanda	03773600	346960
106	Narina	03772100	346945
107	Nilkantapur	03764600	346870
108	Nilpur	03777200	346995

Alphabetical List of Villages

Name of the CD Block : Ramnagar-I

CD Block Code (2011) : 0340

Sl. No.	Name of the Village	PLCN 2001	MDDS PLCN 2011
1	2	3	4
109	Nonaari	03765600	346880
110	Padima	03774400	346968
111	Padubar	03763700	346861
112	Palsandapur	03774900	346973
113	Panch Daria	03771200	346936
114	Pariharpur	03769000	346914
115	Paschimbar	03768300	346907
116	Paya	03773800	346962
117	Potapara	03769600	346920
118	Purba Birampur	03771500	346939
119	Purba Mukundapur	03776700	346990
120	Purushottampur	03763300	346857
121	Ramnagar	03770100	346925
122	Rania	03764500	346869
123	Ranisai	03765500	346879
124	Ratanpur	03775000	346974
125	Rautrapur	03766500	346889
126	Raypur	03777000	346993
127	Sadi	03764800	346872
128	Saiyadpur	03770000	346924
129	Santeshwarpur	03763000	346854
130	Santra	03766100	346885
131	Saripur	03774300	346967
132	Shakhamudi	03763100	346855
133	Shanbalishai	03767400	346898
134	Shankarpur	03771400	346938
135	Shonpur	03766200	346886
136	Shukra Shani	03766900	346893
137	Shyamsundarpur	03763200	346856
138	Somaibasan	03775800	346981
139	Tajpur	03773400	346958
140	Talaria	03770200	346926
141	Talga Chhari	03769300	346917
142	Tangabani	03766800	346892
143	Tengramari	03772500	346949
144	Tikra	03769200	346916

Alphabetical List of Villages

Name of the CD Block : Ramnagar-I

CD Block Code (2011) : 0340

Sl. No.	Name of the Village	PLCN 2001	MDDS PLCN 2011
1	2	3	4
145	Udampur	03762700	346851
146	Ullaspur	03768200	346906
147	Uttar Basulipat	03769700	346921
148	Uttar Mukundapur	03764100	346865
149	Uttar Shimulia	03767300	346897

Census of India 2011
Amenities and Land use

Serial Number	Name of Village	Location code no.	Total area of the village (in hectares rounded up to one decimal place)	Total population (2011 census)	Number of households (2011 census)	Number of educational amenities available in village, the distance range code viz; a for 0-5 kms, b for 5-10 kms, c for 10+ kms of nearest place where facility is available							
						Pre-Primary school (PP)	Primary school (P)	Middle school (M)	Secondary School (S)	Senior Secondary school (SS)	Degree college of arts science & commerce (ASC)	Engineering college(EC)	Medical college (MC)
1	2	3	4	5	6	7	8	9	10	11	12	13	14

Name of District:-Purba Medinipur

Name of CD Block:-Ramnagar - I

2713	Kanda Gram	346847	247.8	988	273	1	1	a	b	b	c		
2714	Kachua	346848	45.4	227	46	1	1	a	b	b	c		
2715	Barbatia	346849	47.4	552	112	1	1	a	a	b	c		
2716	Bakharpur	346850	34.6	516	127	2	1	a	a	b	c		
2717	Udampur	346851	14.9	0	0								
2718	Badhia	346852	554	5979	1261	4	3	a	a	b	c		
2719	Bag Brajakishor	346853	21.4	927	164	1	1	a	a	c	c		
2720	Santeshwarpur	346854	200.3	2857	550	2	2	b	a	a	c		
2721	Shakhamudi	346855	18.2	351	62	1	1	b	a	a	c		
2722	Shyamsundarpur	346856	54.2	39	6	a	a		a	a	c	a	
2723	Purushottampur	346857	260.2	2715	544	2	1	b	a	a	c		
2724	Damadarpur	346858	341.6	4236	860	3	2	b	a	a	c		
2725	Chandanpur Patna	346859	49.4	979	193	1	1	a	a	b	c		
2726	Minabag	346860	36.8	406	79	2	1	a		1	a	c	
2727	Padubar	346861	145.3	1671	326	2	1	1	a	b	c		
2728	Juki	346862	244.8	2410	525	2	1	b	b	b	c		
2729	Chandanpur	346863	58.9	1766	368	2	1	a	a	b	c		
2730	Bidyadharpur	346864	71.2	806	163	2	1	1	a	b	b		
2731	Uttar Mukundapur	346865	68.8	1176	253	1	1	a	a	b	b		
2732	Baliharpur	346866	61.1	138	30	a	a		a	b	c		
2733	Haldia	346867	209.6	3370	754	2	2	1	a	a	b	c	c
2734	Khairanda	346868	99	1767	397	2	1	1	1	a	b		
2735	Rania	346869	57.9	837	175	1	2	a	a	a	c		
2736	Nilkantapur	346870	53.7	1125	236	1	1	a	a	b	b		
2737	Jharpadima	346871	44.9	524	105	1	1	a	a	a	b	c	c
2738	Sadi	346872	110.5	2152	482	3	2	1	1	1	b		
2739	Arjjuni	346873	70.3	601	121	1	1	a	a	a	c	c	c
2740	Akhuya Dangri	346874	44.6	982	209	a	a		a	a	c		
2741	Kholaberya	346875	39.3	841	178	1	1	a	a	a	c		
2742	Kainara	346876	110.4	2875	618	2	1	a	a	a	c	c	
2743	Dedanri	346877	110.2	1812	355	1	1	1	a		b		
2744	Ashwatthapur	346878	84.6	1920	344	1	1		a	a	c		
2745	Ranisai	346879	148.4	3976	748	7	7	1	1	1	c		
2746	Nonaari	346880	87.8	1124	246	2	2	a	a	a	c		
2747	Mukundapur	346881	222.2	5054	923	1	1	1	a	b	c	c	
2748	Kiyakuli	346882	78.9	892	176	1	1	a	a	b	c		
2749	Jashateghari	346883	91.9	1176	224	2	2	1	1	a	c	c	c
2750	Hinari	346884	29.2	362	74	1	1			b	b		
2751	Santra	346885	157.6	2612	567	1	1	1	1	b	c	c	c
2752	Shonpur	346886	113.6	1508	292	1	1	a	a	a	c		
2753	Durgapur	346887	145.4	2194	429	2	1	a	a	a	c	c	c

- Village Directory

(As in 2009)

le. (If not available within the < 5 Kms, b for 5-10 Kms and c cility is available is given).						Number of Medical Amenities available. (If not available within the village , the distance range code viz; a for < 5 Kms, b for 5-10 Kms and c for 10+ kms of nearest place where facility is available is given).						Name of Village	Serial Number					
Management institute (MI)	Polytechnic (Pt)	Vocational training school /ITI	Non-formal training centre (NFTC)	Special school for disabled (SSD)	Others (specify)	Community health centre (CHC)	Primary health centre (PHC)	Primary health sub centre (PHS)	Maternity and child welfare centre (MCW)	T.B. clinic (TBC)	Hospital-allopathic (HA)			Hospital-alternative medicine (HO)	Dispensary (D)	Veterinary hospital (VH)	Mobile health clinic (MHC)	Family welfare centre (FWC)
15	16	17	18	19	20	21	22	23	24	25	26	27	28	29	30	31	2	1

Location CodeNo:-345

Location CodeNo:-0340

c						b	a			c	b						Kanda Gram	2713	
c						b	a			c	b						Kachua	2714	
c						b	a			c	b						Barbatia	2715	
c						b	a			c	b						Bakharpur	2716	
																	Udampur	2717	
c						a		1		c	a						Badhia	2718	
c						a	a			c			c				Bag Brajakishor	2719	
c						a	a			c	a						Santeshwarpur	2720	
c						b	a			c	b						Shakhamudi	2721	
c						b	a			c	b						Shyamsundarpur	2722	
c						a	a			c	a						Purushottampur	2723	
c						a		1		c	a						Damadarpur	2724	
c						a	a			c	a						Chandanpur Patna	2725	
c						a	a	1		c	a						Minabag	2726	
c						a	a			c	a						Padubar	2727	
a	c					a	a			c	a						Juki	2728	
c							1	1		c		1					Chandanpur	2729	
c						a	a			c	a						Bidyadharpur	2730	
c						a	a			c	a						Uttar Mukundapur	2731	
c						a	a			c	a						Baliharpur	2732	
c	a					c	a		1	a	c	a	c	c			Haldia	2733	
c	a					c	a		1	a	c	a	c			c	Khairanda	2734	
c	a					c	a	a	a	c	a	c	c	b	c	c	Rania	2735	
c						c	a	a	a	c	a			a			Nilkantapur	2736	
c	c	c				c	a	a	a	b	b		a	b		b	Jharpadima	2737	
c						c		1	1	1	c		1	c	c	b	c	Sadi	2738
c	c	c				a	a	a		c	c	c	a	b		a	Arjjuni	2739	
c	c	c		c		a	a	a	b	a		a	b		a		Akhuya Dangri	2740	
c	a					c	a	a	a	b	a	c	c	b	c	c	Kholaberya	2741	
c	c	c		c		a	a	a	c	a		a	b		a		Kainara	2742	
						b		1	a	b	b		b	a			Dedanri	2743	
c	c					b	a	a	b	b		b	a				Ashwatthapur	2744	
c	c	c		c		a		1	1	c	c		a	b		1	Ranisai	2745	
c	c	c				b	a	a	c	c			b	c		a	Nonaari	2746	
						2	b		1			b		a			Mukundapur	2747	
						a	b	a		c			c	c		c	Kiyakuli	2748	
c	c	c		1			a			c	c	c	c	c		c	Jashateghari	2749	
							b	a	c	c	c	c	c	c			Hinari	2750	
c	c	c		c					1	c	c	c	c	c		c	Santra	2751	
						a	b	a	c				c	c		c	Shonpur	2752	
c	c	c					a	1	b	b	b	c	b		1	b	Durgapur	2753	

Serial Number	Name of Village	Number of Non-Government Medical Amenities available.							Availability of drinking water - Yes / No							
		Charitable non Govt. hospital/Nursing home.	Medical practitioner with MBBS Degree	Medical practitioner with other degree	Medical practitioner with no degree	Traditional practitioner and faith healer	Medicine Shop	Others	Tap water (Treated/Untreated)	Well water (Covered / Uncovered well)	Hand Pump	Tube wells / Bore well	Spring	River / Canal	Tank / Pond / Lake	Others
1	2	32	33	34	35	36	37	38	39	40	41	42	43	44	45	46

2713	Kanda Gram	0	0	0	2	0	0	0	No	No	Yes	Yes	No	No	No	No
2714	Kachua	0	0	0	1	0	0	0	No	No	Yes	Yes	No	No	No	No
2715	Barbatia	0	0	0	0	0	0	0	No	No	Yes	Yes	No	No	Yes	No
2716	Bakharpur	0	0	0	2	0	0	0	No	No	Yes	Yes	No	No	Yes	No
2717	Udampur															
2718	Badhia	0	0	0	5	0	0	0	No	No	Yes	Yes	No	No	No	No
2719	Bag Brajakishor	0	0	0	2	0	0	0	No	No	Yes	Yes	No	No	No	No
2720	Santeshwarpur	0	0	0	2	0	0	0	No	No	Yes	Yes	No	No	No	No
2721	Shakhamudi	0	0	0	0	0	0	0	No	No	Yes	Yes	No	No	No	No
2722	Shyamsundarpur	0	0	0	0	0	0	0	No	No	Yes	Yes	No	No	No	No
2723	Purushottampur	0	0	0	3	0	0	0	No	No	Yes	Yes	No	No	No	No
2724	Damadarpur	0	0	0	3	0	0	0	No	No	Yes	Yes	No	No	No	No
2725	Chandanpur Patna	0	0	0	1	0	0	0	No	No	Yes	Yes	No	No	No	No
2726	Minabag	0	0	0	1	0	0	0	No	No	Yes	Yes	No	No	No	No
2727	Padubar	0	0	2	2	0	2	0	No	No	Yes	Yes	No	No	No	No
2728	Juki	0	0	0	3	0	0	0	No	No	Yes	Yes	No	No	No	No
2729	Chandanpur	0	0	0	2	0	1	0	No	No	Yes	Yes	No	No	No	No
2730	Bidyadharpur	0	2	0	1	0	0	0	No	No	Yes	Yes	No	No	No	No
2731	Uttar Mukundapur	0	3	0	1	0	0	0	No	No	Yes	Yes	No	No	No	No
2732	Baliharpur	0	0	0	1	0	0	0	No	No	Yes	Yes	No	No	No	No
2733	Haldia	0	0	0	10	2	2	2	No	No	Yes	No	No	Yes	Yes	No
2734	Khairanda	0	0	1	2	2	2	0	No	No	Yes	No	No	No	Yes	No
2735	Rania	2	2	2	1	2	1	0	No	No	Yes	Yes	No	No	Yes	No
2736	Nilkantapur	0	0	0	0	0	0	0	No	No	Yes	Yes	No	No	Yes	No
2737	Jharpadima	0	0	0	2	0	0	0	No	No	Yes	No	No	No	No	No
2738	Sadi	0	0	0	0	0	0	0	No	No	Yes	Yes	No	No	Yes	No
2739	Arjjuni	0	0	2	0	0	0	0	No	No	Yes	No	No	No	Yes	No
2740	Akhuya Dangri	0	0	0	0	1	0	0	No	No	Yes	No	No	No	No	No
2741	Kholaberya	0	0	0	0	0	0	0	No	No	Yes	No	No	No	Yes	No
2742	Kainara	0	0	1	1	0	0	0	No	No	Yes	No	No	No	Yes	No
2743	Dedanri	0	0	0	1	0	0	0	No	No	Yes	No	No	No	No	No
2744	Ashwatthapur	0	0	0	1	0	2	0	No	No	Yes	No	No	No	No	No
2745	Ranisai	0	0	2	0	1	0	0	No	No	Yes	No	No	No	Yes	No
2746	Nonaari	0	0	1	0	0	1	0	No	No	Yes	No	No	No	Yes	No
2747	Mukundapur	0	2	2	0	0	0	0	No	No	Yes	No	No	No	Yes	No
2748	Kiyakuli	0	0	2	1	0	0	0	No	No	Yes	No	No	No	Yes	No
2749	Jashateghari	0	0	0	0	0	0	0	No	No	Yes	No	No	No	Yes	No
2750	Hinari	0	0	0	0	0	0	0	No	No	Yes	No	No	Yes	Yes	No
2751	Santra	0	0	0	0	0	0	0	No	No	Yes	No	No	No	Yes	No
2752	Shonpur	0	0	2	1	0	0	0	No	No	Yes	No	No	No	No	No
2753	Durgapur	0	0	0	2	0	3	0	No	No	Yes	No	No	Yes	Yes	No

Availability of toilet & others Yes / No				Communication and transport facilities (If amenities available code -Yes is given except for Village Pin Code ,If not available within the village , the distance range code viz; a for < 5 Kms, b for 5-10 Kms and c for 10+ kms of nearest place where facility is available is given).								
Community toilet including bath.	Community toilet excluding bath.	Rural sanitary mart or sanitary hardware outlet available near the village.	Community bio- gas or recycle of waste for productive use.	Post office(PO)	Sub post office (SPO)	Post & Telegraph office (P&TO)	Village Pin Code	Telephones (Land lines)	Public call office (PCO)	Mobile phone coverage	Name of Village	Serial Number
47	48	49	50	51	52	53	54	55	56	57	2	1

No	No	No	No	c	b	c	721446	b	b	Yes	Kanda Gram	2713
No	No	No	No	c	Yes	c	721446	b	b	Yes	Kachua	2714
No	No	No	No	c	b	c	721446	a	b	Yes	Barbatia	2715
No	No	No	No	c	b	c	721446	a	c	Yes	Bakharpur	2716
											Udampur	2717
No	No	No	No	c	a	c	721446	Yes	c	Yes	Badhia	2718
No	No	No	No	c	a	c	721446	a	c	Yes	Bag Brajakishor	2719
No	No	No	No	c	a	c	721446	Yes	c	b	Santeshwarpur	2720
No	No	No	No	c	a	c	721446	a	b	Yes	Shakhamudi	2721
No	No	No	No	c	a	c	721446	b	b	Yes	Shyamsundarpur	2722
No	No	No	No	c	c	c	721446	Yes	b	Yes	Purushottampur	2723
No	No	No	No	c	Yes	c	721446	a	b	Yes	Damadarpur	2724
No	No	No	No	c	a	c	721446	a	b	Yes	Chandanpur Patna	2725
No	No	No	No	c	a	c	721446	Yes	c	Yes	Minabag	2726
No	Yes	No	No	c	Yes	c	721446	Yes	b	Yes	Padubar	2727
No	No	No	No	c	Yes	c	721448	Yes	c	Yes	Juki	2728
No	No	No	No	c	Yes	c	721446	Yes	b	Yes	Chandanpur	2729
No	No	No	No	c	a	c	721446	Yes	b	Yes	Bidyadharpur	2730
No	No	No	No	c	a	c	721446	Yes	b	b	Uttar Mukundapur	2731
No	No	No	No	c	a	c	721448	a	b	Yes	Baliharpur	2732
No	No	No	No	Yes	b	Yes	721441	a	c	Yes	Haldia	2733
No	No	No	No	a	b	b	721441	a	b	Yes	Khairanda	2734
No	No	No	No	a	b	b	721441	a	b	Yes	Rania	2735
No	No	No	No	a	c	b	721446	a	c	Yes	Nilkantapur	2736
No	No	No	No	a	a	b	721446	a	c	Yes	Jharpadima	2737
No	No	No	No	Yes	a	b	721446	Yes	c	Yes	Sadi	2738
No	No	No	No	a	a	a	721446	Yes	c	Yes	Arjjuni	2739
No	No	No	No	a	a	a	721446	Yes	b	Yes	Akhuya Dangri	2740
No	No	No	No	a	b	b	721446	Yes	b	Yes	Kholaberya	2741
No	No	No	No	a	a	a	721446	Yes	b	Yes	Kainara	2742
No	No	No	No	a	a	a	721446	Yes	b	Yes	Dedanri	2743
No	No	No	No	a	Yes	a	721446	Yes	b	Yes	Ashwatthapur	2744
No	No	No	No	Yes	a	a	721446	Yes	b	Yes	Ranisai	2745
No	No	No	No	a	a	a	721446	Yes	c	Yes	Nonaari	2746
No	No	No	No	c	a	a	721446	Yes	c	b	Mukundapur	2747
No	No	No	No	a	a	b	721446	Yes	c	b	Kiyakuli	2748
No	No	No	No	Yes	a	b	721446	a	b	b	Jashateghari	2749
No	No	No	No	a	a	b	721446	a	b	Yes	Hinari	2750
No	No	No	No	c	a	b	721446	a	b	Yes	Santra	2751
No	No	No	No	c	a	b	721446	Yes	b	Yes	Shonpur	2752
No	No	No	No	a	a	c	721446	Yes	c	Yes	Durgapur	2753

Communication and transport facilities (If amenities available code -Yes is given except for Village Pin Code ,If not available within the village , the distance range code viz; a for < 5 Kms, b for 5-10 Kms and c for 10+ kms of nearest place where facility is available is given).												Village connected to highway (If amenities available code viz; a for < 5 Kms, b for 5-10 Kms and c for 10+ kms of nearest place where facility is available is given).				
Serial Number	Name of Village	Internet cafes/ Common service centre (CSC)	Private courier facility	Bus service (Public & Private)	Railway stations	Auto/Modified Autos	Taxis and Vans	Tractors	Cycle-pulled rickshaws(Manual & Machine driven)	Carts driven by animals	Sea /River ferry service	Connected to national highway(NH)	Connected to state highway(SH)	Connected to major district road (MDR)	Connected to others district road	Pucca roads
1	2	58	59	60	61	62	63	64	65	66	67	68	69	70	71	72

2713	Kanda Gram	c	b	b	c	c	Yes	b	Yes	c	c	c	c	c	b	b
2714	Kachua	c	b	b	c	c	Yes	b	Yes	c	c	c	c	c	b	b
2715	Barbatia	c	b	a	c	c	Yes	a	Yes	c	c	c	c	c	a	a
2716	Bakharpur	c	b	a	c	c	Yes	a	Yes	c	c	c	c	c	a	a
2717	Udampur															
2718	Badhia	c	c	a	c	c	Yes	Yes	Yes	c	c	c	c	c	a	a
2719	Bag Brajakishor	c	b	a	c	c	Yes	a	Yes	c	c	c	c	c	a	a
2720	Santeshwarpur	c	c	Yes	c	Yes	Yes	Yes	Yes	c	c	c	c	c	Yes	Yes
2721	Shakhamudi	c	b	a	c	c	Yes	Yes	Yes	Yes	c	c	c	c	a	a
2722	Shyamsundarpur	c	b	a	c	c	a	a	a	c	c	c	c	c	a	a
2723	Purushottampur	c	b	a	c	c	Yes	a	Yes	c	c	c	c	c	a	a
2724	Damadarpur	c	b	a	c	c	Yes	a	Yes	c	c	c	c	c	a	a
2725	Chandanpur Patna	c	b	a	c	c	Yes	a	Yes	c	c	c	c	c	a	a
2726	Minabag	Yes	b	a	c	c	Yes	a	Yes	c	c	c	c	c	a	a
2727	Padubar	Yes	b	Yes	c	c	Yes	Yes	Yes	c	c	c	c	c	Yes	Yes
2728	Juki	c	c	a	c	c	Yes	a	Yes	c	c	c	c	c	a	a
2729	Chandanpur	c	c	a	c	c	Yes	a	Yes	c	c	c	c	c	a	Yes
2730	Bidyadharpur	c	b	a	c	c	Yes	b	Yes	c	c	c	c	c	a	a
2731	Uttar Mukundapur	c	b	a	c	c	Yes	b	Yes	c	c	c	c	c	a	a
2732	Baliharpur	c	b	a	c	c	Yes	b	Yes	c	c	c	c	c	a	a
2733	Haldia	b	b	a	b	a	Yes	a	Yes	c	c	c	a	a	a	a
2734	Khairanda	a	a	a	b	b	a	a	Yes	c	c	c	b	a	a	a
2735	Rania	a	b	a	b	c	a	b	Yes	c	c	c	b	a	a	a
2736	Nilkantapur	a	a	a	b	b	a	b	Yes	c	c		b	a	a	a
2737	Jharpadima	a	b	a	b	b	a	b	Yes	c	c	c	b	a	a	a
2738	Sadi	a	b	Yes	b	b	Yes	b	Yes	c	c				Yes	Yes
2739	Arjjuni	a	a	Yes	c	c	Yes	a	Yes	c	c	c	b	b	Yes	Yes
2740	Akhuya Dangri	a	b	Yes	b	b	Yes	b	Yes	c	c	c	b	b	Yes	a
2741	Kholaberya	a	b	Yes	b	b	Yes	b	Yes	c	c	c	b		Yes	Yes
2742	Kainara	a	a	a	b	a	Yes	a	Yes	c	c	c	c	a	a	a
2743	Dedanri	a	b	Yes	b	b	Yes	a	Yes	c	c	c	b	b	Yes	b
2744	Ashwatthapur	a	b	Yes	b	b	Yes	a	Yes	c	c	c	b	b	Yes	a
2745	Ranisai	Yes	a	Yes	c	c	Yes	a	Yes	c	c	c	b		Yes	Yes
2746	Nonaari	a	a	a	c	a	Yes	b	Yes	c	c	c	b	b	a	a
2747	Mukundapur	c	c	b	b	c	Yes	a	Yes	c	c	c	c	b	c	a
2748	Kiyakuli	a	b	Yes	b	b	a	Yes	Yes	c	c	c	b	a	Yes	a
2749	Jashateghari	b	b	Yes	b	b	Yes	a	a	c	c	c	b	a	Yes	a
2750	Hinari	b	a	a	b	b	a	a	a	c	c	c	b	a	a	a
2751	Santra	b	b	Yes	b	b	a	a	Yes	c	c	c	b	a	a	a
2752	Shonpur	a	a	b	b	b	b	b	Yes	c	c	c	b	a		a
2753	Durgapur	b	b	Yes	a	a	a	Yes	Yes	c	c	c	b	a	a	Yes

ys,village roads, banks & credit societies
 :-Yes is given, If not available within the
 code viz; a for < 5 Kms, b for 5-10 Kms
 place where facility is available is given).

Availability of miscellaneous facilities (If amenities available code -Yes is given, If not
 available within the village , the distance range code viz; a for < 5 Kms, b for 5-10 Kms
 and c for 10+ kms of nearest place where facility is available is given).

Kutchcha roads	Water bounded macadam(WBM) roads	Navigable waterway (river/canal)(NW)	Footpaths (FP)	Commercial & Co-operative Banks	ATM	Agricultural Credit Societies	Self-Help Group (SHG)	Public distribution system (PDS) shop	Mandis / Regular market	Weekly Haat	Agricultural marketing society	Integrated Child Development Scheme (Nutritional Centres)	Anganwadi Centre (Nutritional Centres)	Others (Nutritional Centres)	Name of Village	Serial Number
73	74	75	76	77	78	79	80	81	82	83	84	85	86	87	2	1

Yes	b			b	c	Yes	Yes	Yes	c	b	Yes	Yes	Yes	Yes	Kanda Gram	2713
Yes	a			c	c	c	Yes	Yes	c	b	Yes	Yes	Yes	Yes	Kachua	2714
Yes	a			b	c	c	Yes	Yes	c	a	Yes	Yes	Yes	Yes	Barbatia	2715
Yes	a			b	c	c	Yes	Yes	b	a	Yes	Yes	Yes	Yes	Bakharpur	2716
															Udampur	2717
Yes	a			a	c	c	Yes	Yes	c	a	Yes	Yes	Yes	Yes	Badhia	2718
Yes	a			b	c	c	Yes	Yes	c	a	Yes	Yes	Yes	Yes	Bag Brajakishor	2719
Yes				a	c	c	Yes	Yes	c	a	Yes	Yes	Yes	Yes	Santeshwarpur	2720
Yes	a			b	c	c	Yes	Yes	c	a	Yes	Yes	Yes	Yes	Shakhamudi	2721
Yes	a			b	c	c	a	Yes	c	a	Yes	a	a	Yes	Shyamsundarpur	2722
Yes	a			b	c	c	Yes	Yes	c	a	Yes	Yes	Yes	Yes	Purushottampur	2723
Yes	a			b	c	c	Yes	Yes	c	a	Yes	Yes	Yes	Yes	Damadarpur	2724
Yes	a			b	c	Yes	Yes	Yes	c	a	Yes	Yes	Yes	Yes	Chandanpur Patna	2725
a	a			b	c	c	Yes	Yes	Yes	Yes	Yes	Yes	Yes	Yes	Minabag	2726
Yes	Yes			b	c	Yes	Yes	Yes	c	Yes	Yes	Yes	Yes	Yes	Padubar	2727
Yes	a			b	c	c	Yes	Yes	c	a	Yes	Yes	Yes	Yes	Juki	2728
Yes	a			b	c	c	Yes	Yes	c	Yes	Yes	Yes	Yes	Yes	Chandanpur	2729
Yes	a			b	c	c	Yes	Yes	c	a	Yes	Yes	Yes	Yes	Bidyadharpur	2730
Yes	a			b	c	c	Yes	Yes	c	a	Yes	Yes	Yes	Yes	Uttar Mukundapur	2731
Yes	a			b	c	c	Yes	Yes	c	a	Yes	Yes	Yes	Yes	Baliharpur	2732
Yes			a	b	b	c	Yes	Yes	c	a	c	b	Yes	Yes	Haldia	2733
Yes				b	b	Yes	Yes	Yes	Yes	a	c	b	Yes	Yes	Khairanda	2734
Yes				a	a	c	Yes	a	c	a	c	b	Yes	Yes	Rania	2735
Yes			Yes	a	b	c	Yes	Yes	c	Yes	c	Yes	Yes	Yes	Nilkantapur	2736
a				a	a	c	Yes	a	Yes	a	c	a	Yes	Yes	Jharpadima	2737
Yes			Yes	a	a	c	Yes	Yes	c	Yes	c	Yes	Yes	Yes	Sadi	2738
Yes	c	c	Yes	a	a	Yes	Yes	a	c	a	b	b	Yes	Yes	Arjjuni	2739
Yes				a	a	c	Yes	a	c	a	Yes	Yes	Yes	Yes	Akhuya Dangri	2740
Yes				a	a	c	Yes	a	c	a	c	b	Yes	Yes	Kholaberya	2741
a	c	b	Yes	a	a	Yes	Yes	Yes	c	a	a	b	Yes	Yes	Kainara	2742
Yes				a	a	c	Yes	a	c	a	Yes	b	Yes	Yes	Dedanri	2743
Yes	a			a	a	c	Yes	Yes	Yes	a	Yes	Yes	Yes	Yes	Ashwatthapur	2744
Yes	c	c	Yes	a	a	Yes	Yes	Yes	c	a	c	c	Yes	Yes	Ranisai	2745
Yes	c	c	Yes	a	a	c	Yes	a	c	Yes	Yes	Yes	Yes	Yes	Nonaari	2746
Yes			Yes	a	a	c	Yes	a	c	a	c	Yes	Yes	Yes	Mukundapur	2747
Yes	Yes	c	Yes	a	a	c	b	a	c	a	b	Yes	Yes	Yes	Kiyakuli	2748
Yes	Yes	c	Yes	a	a	Yes	Yes	a	c	a	b	Yes	Yes	Yes	Jashateghari	2749
Yes	Yes	c	Yes	a	a	c	Yes	a	c	a	b	Yes	Yes	Yes	Hinari	2750
Yes	Yes	c	Yes	a	a	c	Yes	Yes	c	a	b	Yes	Yes	Yes	Santra	2751
Yes	Yes	c	Yes	a	a	c	Yes	Yes	Yes	a	a	Yes	Yes	Yes	Shonpur	2752
Yes	Yes	c	Yes	a	a	c	Yes	Yes	Yes	a	b	b	Yes	Yes	Durgapur	2753

Availability of miscellaneous facilities (If amenities available code -Yes is given, If not available within the village , the distance range code viz; a for < 5 Kms, b for 5-10 Kms and c for 10+ kms of nearest place where facility is available is given).												Availability of electricity (Yes/No)			
Serial Number	Name of Village	ASHA (Accredited Social Health Activist)	Community centre with/without TV	Sports Field,	Sports Club / Recreation Centre	Cinema / Video Hall	Public Library	Public Reading Room	Newspaper Supply	Assembly Polling station	Birth & Death Registration Office	Power Supply for Domestic Use (ED)	Power Supply for Agricultural Use (EAG)	Power Supply for Commercial Use (EC)	Power Supply for All Uses (EA)
1	2	88	89	90	91	92	93	94	95	96	97	98	99	100	101

2713	Kanda Gram	Yes	Yes	c	Yes	c	Yes	Yes	c	Yes	b	Yes	No	No	No
2714	Kachua	Yes	Yes	c	Yes	c	Yes	Yes	c	a	b	Yes	No	No	No
2715	Barbatia	Yes	Yes	c	Yes	c	Yes	Yes	c	Yes	a	Yes	No	No	No
2716	Bakharpur	Yes	Yes	c	Yes	c	Yes	Yes	c	a	Yes	Yes	No	No	No
2717	Udampur														
2718	Badhia	Yes	Yes	c	Yes	c	Yes	Yes	c	Yes	a	Yes	No	Yes	No
2719	Bag Brajakishor	Yes	Yes	c	Yes	c	Yes	Yes	c	Yes	a	Yes	No	No	No
2720	Santeshwarpur	Yes	Yes	c	Yes	c	Yes	Yes	c	Yes	a	Yes	No	No	No
2721	Shakhamudi	Yes	Yes	c	Yes	c	Yes	Yes	c	a	a	Yes	No	No	No
2722	Shyamsundarpur	Yes	Yes	c	Yes	c	Yes	Yes	c	a	a	Yes	No	No	No
2723	Purushottampur	Yes	Yes	c	Yes	c	Yes	Yes	c	Yes	a	Yes	No	No	No
2724	Damadarpur	Yes	Yes	c	Yes	c	Yes	Yes	c	Yes	b	Yes	No	No	No
2725	Chandanpur Patna	Yes	Yes	c	Yes	c	Yes	Yes	c	Yes	a	Yes	No	No	No
2726	Minabag	Yes	Yes	c	Yes	c	Yes	Yes	c	Yes	Yes	Yes	No	No	No
2727	Padubar	Yes	Yes	c	Yes	c	Yes	Yes	c	a	a	Yes	No	Yes	No
2728	Juki	Yes	Yes	c	Yes	c	Yes	Yes	c	Yes	a	Yes	No	No	No
2729	Chandanpur	Yes	Yes	c	Yes	c	Yes	Yes	Yes	Yes	Yes	Yes	No	Yes	No
2730	Bidyadharpur	Yes	Yes	c	Yes	c	Yes	Yes	c	Yes	a	Yes	No	No	No
2731	Uttar Mukundapur	Yes	Yes	c	Yes	c	Yes	Yes	c	a	a	Yes	No	No	No
2732	Baliharpur	Yes	Yes	c	Yes	c	Yes	Yes	c	a	a	Yes	No	No	No
2733	Haldia	Yes	Yes	b	b	b	b	b	Yes	Yes	a	Yes	Yes	Yes	Yes
2734	Khairanda	Yes	c	a	b	b	a	a	Yes	Yes	Yes	Yes	Yes	Yes	Yes
2735	Rania	Yes	c	a	b	b	Yes	Yes	Yes	Yes	a	Yes	Yes	Yes	Yes
2736	Nilkantapur	Yes	b	a	b	b	b	b	Yes	Yes	a	Yes	Yes	Yes	Yes
2737	Jharpadima	Yes	c	a	b	b	a	a	a	a	a	Yes	Yes	No	No
2738	Sadi	Yes	c	Yes	b	b	b	b	Yes	Yes	a	Yes	Yes	Yes	Yes
2739	Arjjuni	Yes	Yes	b	b	b	b	b	Yes	Yes	a	Yes	Yes	Yes	Yes
2740	Akhuya Dangri	Yes	Yes	Yes	Yes	b	b	b	Yes	Yes	Yes	Yes	No	No	No
2741	Kholaberya	Yes	c	a	b	b	b	b	Yes	Yes	a	Yes	Yes	Yes	Yes
2742	Kainara	Yes	Yes	b	b	b	b	b	Yes	Yes	a	Yes	Yes	Yes	Yes
2743	Dedanri	Yes	Yes	b	b	b	b	Yes	Yes	Yes	Yes	Yes	No	No	No
2744	Ashwatthapur	Yes	Yes	Yes	Yes	b	b	b	Yes	Yes	Yes	Yes	No	No	No
2745	Ranisai	Yes	Yes	c	Yes	c	c	c	Yes	Yes	a	Yes	Yes	Yes	Yes
2746	Nonaari	Yes	Yes	c	Yes	c	c	Yes	Yes	Yes	a	Yes	Yes	Yes	Yes
2747	Mukundapur	Yes	Yes	b	Yes	b	b	Yes	Yes	Yes	a	Yes	No	No	No
2748	Kiyakuli	Yes	b	b	Yes	a	a	a	a	Yes	a	Yes	No	No	No
2749	Jashateghari	a	b	Yes	Yes	b	Yes	Yes	Yes	Yes	a	Yes	No	No	No
2750	Hinari	b	a	Yes	b	a	a	a	a	a	a	Yes	No	No	No
2751	Santra	Yes	b	Yes	Yes	b	a	Yes	Yes	Yes	a	Yes	Yes	No	No
2752	Shonpur	Yes	b	b	a	b	b	b	b	Yes	a	Yes	No	No	No
2753	Durgapur	Yes	Yes	Yes	Yes	b	a	b	Yes	Yes	Yes	Yes	Yes	Yes	Yes

Nearest Town		Land Use							
		Area under different types of land use (in hectares rounded up to one decimal place)							
Name	Distance range code i.e. a for < 5 Kms, b for 5-10 Kms and c for 10+ kms .	Forests	Area under Non-agricultural Uses	Barren and Un-cultivable land	Permanent Pastures and Other Grazing Lands	Land Under Miscellaneous Tree Crops etc.	Culturable Waste Land	Name of Village	Serial Number
102	103	104	105	106	107	108	109	2	1

CONTAI	c	0	22.1	0	0	0	0	0 Kanda Gram	2713
CONTAI	c	0	2	0	0	0	0	0 Kachua	2714
CONTAI	c	0	4.7	0	0	0	0	0 Barbatia	2715
CONTAI	c	0	2	0	0	0	0	0 Bakharpur	2716
CONTAI	c	0	0	0	0	0	0	0 Udampur	2717
CONTAI	c	10	27	0	0	0	13	13 Badhia	2718
CONTAI	c	0	3.5	0	0	0	0	0 Bag Brajakishor	2719
CONTAI	c	0	11.1	0	0	0	0	0 Santeshwarpur	2720
CONTAI	c	0	5.6	0	0	0	0	0 Shakhamudi	2721
CONTAI	c	0	4.6	0	0	0	0	0 Shyamsundarpur	2722
CONTAI	c	0	28.1	0	0	0	0	0 Purushottampur	2723
CONTAI	c	0	44.1	0	0	0	0	0 Damadarpur	2724
CONTAI	c	0	8.9	0	0	0	0	0 Chandanpur Patna	2725
CONTAI	c	0	5	0	0	0	0	0 Minabag	2726
CONTAI	c	0	28.1	0	0	0	15	15 Padubar	2727
CONTAI	c	0	32.3	0	0	0	0	0 Juki	2728
CONTAI	c	0	16.2	0	0	0	0	0 Chandanpur	2729
CONTAI	c	0	11.8	0	0	0	0	0 Bidyadharpur	2730
CONTAI	c	0	13.4	0	0	0	0	0 Uttar Mukundapur	2731
CONTAI	c	0	4.4	0	0	0	0	0 Baliharpur	2732
CONTAI	c	0	25.1	0	0	0	0	0 Haldia	2733
CONTAI	c	0	16.5	0	0	0	0	0 Khairanda	2734
CONTAI	c	0	12.6	0	0	0	0	0 Rania	2735
CONTAI	c	0	11.4	0	0	0	0	0 Nilkantapur	2736
CONTAI	c	0	8	0	0	0	0	0 Jharpadima	2737
CONTAI	c	0	27.1	0	0	0	0	0 Sadi	2738
CONTAI	c	0	7	0	0	0	0	0 Arjjuni	2739
CONTAI	c	0	8.3	0	0	0	0	0 Akhuya Dangri	2740
CONTAI	c	0	11.6	0	0	0	0	0 Kholaberya	2741
CONTAI	c	0	21.1	0	0	0	0	0 Kainara	2742
CONTAI	c	0	17.1	0	0	0	0	0 Dedanri	2743
CONTAI	c	0	18.2	0	0	0	0	0 Ashwatthapur	2744
CONTAI	c	0	24.4	0	0	0	0	0 Ranisai	2745
CONTAI	c	0	8	0	0	0	0	0 Nonaari	2746
CONTAI	c	0	40.2	0	0	0	0	0 Mukundapur	2747
CONTAI	c	0	15	0	0	0	0	0 Kiyakuli	2748
CONTAI	c	0	19	0	0	0	0	0 Jashateghari	2749
CONTAI	c	0	5.6	0	0	0	0	0 Hinari	2750
CONTAI	c	0	21.6	0	0	0	0	0 Santra	2751
CONTAI	c	0	26.4	0	0	0	0	0 Shonpur	2752
CONTAI	c	0	40.2	0	0	0	0	0 Durgapur	2753

Land Use											
Area under different types of land use (in hectares rounded up to one decimal place)							Area irrigated by source (in hectare).				
Serial Number	Name of Village	Fallow lands other than current fallows	Current Fallows	Net Area Sown	Total Irrigated Land Area	Total Un-irrigated Land Area	Canals (C)	Wells/Tube-wells(W/TW)	Tanks/Lakes(T/L)	Water Falls(WF)	Others(O)
1	2	110	111	112	113	114	115	116	117	118	119

2713	Kanda Gram	0	0	225.7	155.2	70.5	0	155.2	0	0	0
2714	Kachua	0	0	43.4	14	29.4	0	14	0	0	0
2715	Barbatia	0	0	42.7	24	18.7	0	24	0	0	0
2716	Bakharpur	0	0	32.6	24	8.6	0	24	0	0	0
2717	Udampur	0	0	14.9	11	3.9	0	11	0	0	0
2718	Badhia	0	0	504	50	454	0	50	0	0	0
2719	Bag Brajakishor	0	0	17.9	8.9	9	0	8.9	0	0	0
2720	Santeshwarpur	0	0	189.2	150.2	39	0	150.2	0	0	0
2721	Shakhamudi	0	0	12.6	4	8.6	0	4	0	0	0
2722	Shyamsundarpur	0	0	49.6	10	39.6	0	10	0	0	0
2723	Purushottampur	0	0	232.1	17.7	214.4	0	17.7	0	0	0
2724	Damadarpur	0	0	297.5	11	286.5	0	11	0	0	0
2725	Chandanpur Patna	0	0	40.5	5	35.5	0	5	0	0	0
2726	Minabag	0	0	31.8	5	26.8	0	5	0	0	0
2727	Padubar	0	0	102.2	5	97.2	0	5	0	0	0
2728	Juki	0	0	212.6	66	146.6	0	66	0	0	0
2729	Chandanpur	0	0	42.6	11	31.6	0	11	0	0	0
2730	Bidyadharpur	0	0	59.4	20	39.4	0	20	0	0	0
2731	Uttar Mukundapur	0	0	55.4	17.5	37.9	0	17.5	0	0	0
2732	Baliharpur	0	0	56.7	6.5	50.2	0	6.5	0	0	0
2733	Haldia	0	0	184.6	34	150.6	0	1.6	0	0	32.4
2734	Khairanda	0	0	82.5	23.7	58.8	0	23.7	0	0	0
2735	Rania	0	0	45.2	11.8	33.4	0	11.8	0	0	0
2736	Nilkantapur	0	0	42.3	18.8	23.6	0	18.8	0	0	0
2737	Jharpadima	0	0	36.9	11.2	25.7	0	11.2	0	0	0
2738	Sadi	0	0	83.4	15.7	67.7	0	15.7	0	0	0
2739	Arjjuni	0	0	63.3	17.4	45.9	0	17.4	0	0	0
2740	Akhuya Dangri	0	0	36.3	12.5	23.8	0	12.5	0	0	0
2741	Kholaberya	0	0	27.7	9	18.7	0	9	0	0	0
2742	Kainara	0	0	89.3	16.2	73.1	0	16.2	0	0	0
2743	Dedanri	0	0	93	23	70	0	23	0	0	0
2744	Ashwatthapur	0	0	66.4	31.6	34.8	0	31.6	0	0	0
2745	Ranisai	0	0	124	26.8	97.1	0	26.8	0	0	0
2746	Nonaari	0	0	79.8	59.4	20.4	0	59.4	0	0	0
2747	Mukundapur	0	0	182	8	174	0	8	0	0	0
2748	Kiyakuli	0	0	64	3.2	60.7	0	3.2	0	0	0
2749	Jashateghari	0	0	72.8	5.2	67.6	0	5.2	0	0	0
2750	Hinari	0	0	23.6	2.2	21.4	0	2.2	0	0	0
2751	Santra	0	0	136	5.8	130.2	0	5.8	0	0	0
2752	Shonpur	0	0	87.2	6.5	80.8	0	6.5	0	0	0
2753	Durgapur	0	0	105.1	11.1	94	0	11.1	0	0	0

Name of three most important commodities manufactured			Name of Village	Serial Number
First	Second	Third		
120	121	122	2	1

Kanda Gram	2713
Kachua	2714
Barbatia	2715
Bakharpur	2716
Udampur	2717
Badhia	2718
Bag Brajakishor	2719
Santeshwarpur	2720
Shakhamudi	2721
Shyamsundarpur	2722
Purushottampur	2723
Damadarpur	2724
Chandanpur Patna	2725
Minabag	2726
Padubar	2727
Juki	2728
Chandanpur	2729
Bidyadharpur	2730
Uttar Mukundapur	2731
Baliharpur	2732
Haldia	2733
Khairanda	2734
Rania	2735
Nilkantapur	2736
Jharpadima	2737
Sadi	2738
Arjjuni	2739
Akhuya Dangri	2740
Kholaberya	2741
Kainara	2742
Dedanri	2743
Ashwatthapur	2744
Ranisai	2745
Nonaari	2746
Mukundapur	2747
Kiyakuli	2748
Jashateghari	2749
Hinari	2750
Santra	2751
Shonpur	2752
Durgapur	2753

Census of India 2011
Amenities and Land use

Serial Number	Name of Village	Location code no.	Total area of the village (in hectares rounded up to one decimal place)	Total population (2011 census)	Number of households (2011 census)	Number of educational amenities available in village, the distance range code viz; a for 0-5 kms, b for 5-10 kms, c for 10+ kms of nearest place where facility is available							
						Pre-Primary school (PP)	Primary school (P)	Middle school (M)	Secondary School (S)	Senior Secondary school (SS)	Degree college of arts science & commerce (ASC)	Engineering college(EC)	Medical college (MC)
1	2	3	4	5	6	7	8	9	10	11	12	13	14
2754	Deuli	346888	48.4	1584	331	2	1	1	a	a	c	c	c
2755	Rautrapur	346889	19.8	653	119	1	a	a	a	a	a		c
2756	Dihibir Kul	346890	165.5	2430	501	2	2	2	a	a	c	c	c
2757	Madhupur	346891	52.6	776	146	1	1	a	a	a	c	c	c
2758	Tangabani	346892	22.5	258	54	a	a	a	a				
2759	Shukra Shani	346893	30.5	562	126	1	1	a	a	a	c		
2760	Hajipur	346894	13.8	228	49	a	a	a	a	a	c		
2761	Bandhmuri	346895	29.2	750	151	1	1	a	a	a	c		
2762	Kulbudhi	346896	75.9	1259	249	1	1	a	a	a			
2763	Uttar Shimulia	346897	67.8	943	174	1	1	a	a	a	b		
2764	Shanbalishai	346898	67.9	785	177	2	2	a	a	a	b		
2765	Hirapur	346899	81.8	1514	323	2	1	1	1	a	b		
2766	Bagmari	346900	66.4	1271	263	1	a	a	a	a	b		
2767	Mangalpur	346901	54.8	1117	219	1	1	1	a	a	b		
2768	Kantabani	346902	59.5	1896	366	1	1	1	1	a	c		
2769	Gangpura	346903	50.8	1344	247	2	1	a	a	a	c	c	c
2770	Gobra	346904	167.5	2661	547	1	1	1	1	1	c		
2771	Basantapur	346905	117.8	1364	289	2	1	1	a	b	c	c	c
2772	Ullasapur	346906	69.4	909	191	1	1	a	a	b	c	c	c
2773	Paschimbar	346907	88.3	949	196	1	1	a	a	b	c		
2774	Mahajan	346908	56.4	1136	241	1	a	a	a	a	c		
2775	Akna	346909	112.9	674	165	1	1	a		1	a	c	
2776	Ghanta Shala	346910	47.2	688	154	a	a	a	a	a	b		
2777	Dakshin Kaya	346911	23.5	515	100	1	1	a	a	a	b		
2778	Birampur	346912	80.5	975	203	1	1	a	a	a	b		
2779	Fatepur	346913	149.7	1012	222	2	1	1	a	1	b		
2780	Pariharpur	346914	56.2	334	72	a	a	a	a	a	b	c	c
2781	Kabra	346915	73.2	1658	351	1	1	a	a	a	b		
2782	Tikra	346916	93.9	904	193	a	a	a	b	b	b		
2783	Talga Chhari	346917	145.9	3421	712	3	2	1	1	1	a	c	c
2784	Ghritapura	346918	38.4	359	76	1	1	a	a	a	a	c	c
2785	Diksal	346919	87.4	1117	235	2	1	1	a	b	b		
2786	Potapara	346920	22.2	239	54	1	1	a	a	b	b		c
2787	Uttar Basulipat	346921	18.9	558	110	1	1	a	a	a	c	c	
2788	Bagpura	346922	131.9	3270	654	2	2	a	a	a	b	c	c
2789	Dakshin Basulipat	346923	39.8	909	192	a	a	a	a	a	c	c	
2790	Saiyadpur	346924	28.7	1383	306	3	3	1	a	a	b	c	
2791	Ramnagar	346925	100.9	1914	411	1	1	1	1	1	b	c	c
2792	Talaria	346926	79.3	0	0								
2793	Jhaugerya	346927	90.3	746	144	1	1	a	a	a	b	c	c
2794	Deulbatta	346928	85.1	461	86	1	2	a	a	a	b	c	c
2795	Bahadurpur	346929	44.1	405	79	a	a	a	a	a	b	c	c
2796	Dakshin Gopalpur	346930	76.5	650	131	a	a	a	a	a	b	c	c

- Village Directory

(As in 2009)

le. (If not available within the < 5 Kms, b for 5-10 Kms and c cility is available is given).															Number of Medical Amenities available. (If not available within the village , the distance range code viz; a for < 5 Kms, b for 5-10 Kms and c for 10+ kms of nearest place where facility is available is given).	Name of Village	Serial Number	
Management institute (MI)	Polytechnic (Pt)	Vocational training school /ITI	Non-formal training centre (NFTC)	Special school for disabled (SSD)	Others (specify)	Community health centre (CHC)	Primary health centre (PHC)	Primary health sub centre (PHS)	Maternity and child welfare centre (MCW)	T.B. clinic (TBC)	Hospital-allopathic (HA)	Hospital-alternative medicine (HO)	Dispensary (D)	Veterinary hospital (VH)	Mobile health clinic (MHC)			Family welfare centre (FWC)
15	16	17	18	19	20	21	22	23	24	25	26	27	28	29	30	31	2	1
c	c	c	1	c				1	c	c	c	c	c	c	c		Deuli	2754
c	c	c	1	c					c	c	c	c	c	c	c		Rautrapur	2755
c	c	c		c		a	1	a	b	b		a	b		a		Dhibir Kul	2756
c	c	c		c		a	a	a	b	a		b	b		a		Madhupur	2757
c	c			c		a	a	a	b	b		a	b		a		Tangabani	2758
	c	a			c	a	a	a	c	a	c	c	b	c	c		Shukra Shani	2759
	c	a			c	a	a	a	c	a	c	c	b	c	c		Hajipur	2760
	c	a			c	a	a	a	c	a	c	c	b	c	c		Bandhmuri	2761
	c				a	a											Kulbudhi	2762
	c					a	a			a							Uttar Shimulia	2763
	c					a	a	a									Shanbalishai	2764
	c					a	a	1		a	a	a	b				Hirapur	2765
	c					a	a			a							Bagmari	2766
	c					a	a										Mangalpur	2767
	c					a	a	1		a	a	a	b				Kantabani	2768
c	c	c	1	c		c	a	a	c	c	a	c	a	a	c	b	Gangpura	2769
c					a	1	1			1	1						Gobra	2770
c	c	c				b	a	c		b		b	a	c	b		Basantapur	2771
c	c	c				b	a	b	b	b	c	b	c		b		Ullaspur	2772
						b	a			c			b				Paschimbar	2773
	c					a	a	1		a	a	a	b				Mahajan	2774
	c					a				a							Akna	2775
a	b					a				a							Ghanta Shala	2776
	c					a	a			a							Dakshin Kaya	2777
	c					a											Birampur	2778
	c					a	a	1		a	a	a					Fatepur	2779
c	c	b		c		b	b	b	b	b	b	b	a				Pariharpur	2780
	c					a	a	a									Kabra	2781
	c					a	a	a									Tikra	2782
c	c					a		1		a			a				Talga Chhari	2783
c	c					a	a			a			a				Ghritapura	2784
						c	a	a	a	c	a	c	c				Diksal	2785
c	c	c		c		c	b	b	c	c	b	c	c	a	c	c	Potapara	2786
c	c	c				a	a			a			a				Uttar Basulipat	2787
c	c	a				a	a		b	a			a		b		Bagpura	2788
c	c					a	a			b			a				Dakshin Basulipat	2789
	c	c		c		a		1	c		b			1			Saiyadpur	2790
c	c	a				a	a		b	c					b		Ramnagar	2791
																	Talaria	2792
c	c	b	c	c		b	b	b		b	b	b	b	a	c		Jhaugerya	2793
c	c	b		c		b	b	b		b	b	b	b	a			Deulbatta	2794
c	c	b		c		b	b	b	b	b	b	b	b	a			Bahadurpur	2795
c	c	b		c		b	b	b		b	b	b	b	b			Dakshin Gopalpur	2796

Serial Number	Name of Village	Number of Non-Government Medical Amenities available.							Availability of drinking water - Yes / No							
		Charitable non Govt. hospital/Nursing home.	Medical practitioner with MBBS Degree	Medical practitioner with other degree	Medical practitioner with no degree	Traditional practitioner and faith healer	Medicine Shop	Others	Tap water (Treated/Untreated)	Well water (Covered / Uncovered well)	Hand Pump	Tube wells / Bore well	Spring	River / Canal	Tank / Pond / Lake	Others
1	2	32	33	34	35	36	37	38	39	40	41	42	43	44	45	46
2754	Deuli	0	0	0	0	0	0	0	No	No	Yes	No	No	No	Yes	No
2755	Rautrapur	0	0	0	0	0	0	0	No	No	Yes	No	No	No	Yes	No
2756	Dihibir Kul	0	0	1	0	0	0	0	No	No	Yes	No	No	No	Yes	No
2757	Madhupur	0	0	1	0	0	0	0	No	No	Yes	No	No	No	No	No
2758	Tangabani	0	0	0	0	0	0	0	No	No	Yes	No	No	No	Yes	No
2759	Shukra Shani	0	0	0	0	0	0	0	No	No	Yes	No	No	No	Yes	No
2760	Hajipur	2	2	2	2	2	2	2	No	No	Yes	No	No	No	Yes	No
2761	Bandhmuri	0	0	0	0	0	0	0	No	No	Yes	No	No	No	Yes	No
2762	Kulbudhi	0	0	0	0	0	0	0	No	No	Yes	No	No	No	No	No
2763	Uttar Shimulia	0	0	0	0	0	0	0	No	No	Yes	No	No	No	Yes	No
2764	Shanbalishai	0	0	0	0	0	0	0	No	No	Yes	No	No	No	Yes	No
2765	Hirapur	0	0	0	0	0	0	0	No	No	Yes	No	No	No	Yes	No
2766	Bagmari	0	0	0	0	0	0	0	No	No	Yes	No	No	No	Yes	No
2767	Mangalpur	1	0	0	0	0	0	0	No	No	Yes	No	No	No	Yes	No
2768	Kantabani	0	0	0	0	0	0	0	No	No	Yes	No	No	No	Yes	No
2769	Gangpura	0	0	0	0	0	0	0	No	No	Yes	No	No	No	Yes	No
2770	Gobra	0	0	0	0	0	0	0	No	No	Yes	Yes	No	No	Yes	No
2771	Basantapur	0	0	0	0	0	0	0	No	No	Yes	No	No	No	No	No
2772	Ullaspur	0	0	0	0	0	0	0	No	No	Yes	No	No	No	Yes	No
2773	Paschimbar	0	0	1	2	0	0	0	No	No	Yes	No	No	No	No	No
2774	Mahajan	0	0	0	0	0	0	0	No	No	Yes	No	No	No	Yes	No
2775	Akna	0	0	0	0	0	0	0	No	No	Yes	No	No	No	Yes	No
2776	Ghanta Shala	0	0	0	0	0	0	0	No	No	Yes	No	No	No	Yes	No
2777	Dakshin Kaya	2	2	2	2	2	2	2	No	No	Yes	No	No	No	Yes	No
2778	Birampur	2	2	2	2	2	2	2	No	No	Yes	No	No	No	Yes	No
2779	Fatepur	0	0	0	0	0	0	0	No	No	Yes	No	No	No	Yes	No
2780	Pariharpur	0	0	0	0	0	0	0	No	No	Yes	Yes	No	No	Yes	No
2781	Kabra	0	0	0	0	0	0	0	No	No	Yes	No	No	No	Yes	No
2782	Tikra	0	0	0	0	0	0	0	Yes	No	Yes	No	No	No	Yes	No
2783	Talga Chhari	3	1	2	2	2	5	0	Yes	No	Yes	No	No	No	No	No
2784	Ghritapura	0	0	0	0	0	0	0	No	No	Yes	No	No	No	No	No
2785	Diksal	0	0	0	1	0	0	0	No	No	Yes	No	No	Yes	Yes	No
2786	Potapara	2	0	0	0	0	0	0	No	No	Yes	No	No	Yes	Yes	No
2787	Uttar Basulipat	0	0	0	0	0	0	0	No	No	Yes	No	No	Yes	No	No
2788	Bagpura	0	0	1	0	0	0	0	Yes	No	Yes	Yes	No	No	Yes	No
2789	Dakshin Basulipat	0	0	0	0	0	0	0	Yes	No	Yes	No	No	No	No	No
2790	Saiyadpur	0	0	0	0	0	0	0	Yes	No	Yes	Yes	No	No	Yes	No
2791	Ramnagar	0	1	2	2	2	2	2	Yes	No	Yes	No	No	No	Yes	No
2792	Talaria															
2793	Jhaugerya	0	0	0	0	0	0	0	No	No	Yes	No	No	No	Yes	No
2794	Deulbatta	0	0	0	0	0	0	0	No	No	Yes	Yes	No	No	Yes	No
2795	Bahadurpur	0	0	0	0	0	0	0	No	No	Yes	Yes	No	No	Yes	No
2796	Dakshin Gopalpur	0	0	0	0	0	0	0	No	No	Yes	Yes	No	No	Yes	No

Availability of toilet & others Yes / No				Communication and transport facilities (If amenities available code -Yes is given except for Village Pin Code ,If not available within the village , the distance range code viz; a for < 5 Kms, b for 5-10 Kms and c for 10+ kms of nearest place where facility is available is given).								
Community toilet including bath.	Community toilet excluding bath.	Rural sanitary mart or sanitary hardware outlet available near the village.	Community bio- gas or recycle of waste for productive use.	Post office(PO)	Sub post office (SPO)	Post & Telegraph office (P&TO)	Village Pin Code	Telephones (Land lines)	Public call office (PCO)	Mobile phone coverage	Name of Village	Serial Number
47	48	49	50	51	52	53	54	55	56	57	2	1
No	No	No	No	c	Yes	b	721446	Yes	b	Yes	Deuli	2754
No	No	No	No	c	a	b	721446	Yes	c	Yes	Rautrapur	2755
No	No	No	No	a	a	c	721446	a	b	Yes	Dihibir Kul	2756
No	No	No	No	a	a	a	721446	Yes	c	Yes	Madhupur	2757
No	No	No	No	c	a	a	721446	Yes	b	Yes	Tangabani	2758
No	No	No	No	a	b	b	721441	b	c	Yes	Shukra Shani	2759
No	No	No	No	a	b	b	721441	a	b	Yes	Hajipur	2760
No	No	No	No	a	b	b	721441	b	c	Yes	Bandhmuri	2761
No	No	No	No		a	b	721441	Yes	b	Yes	Kulbudhi	2762
No	No	No	No		a	a	721441	Yes	c	Yes	Uttar Shimulia	2763
No	No	No	No	a	a	a	721441	Yes	b	Yes	Shanbalishai	2764
No	No	No	No	a	Yes	a	721441	Yes	b	Yes	Hirapur	2765
No	No	No	No	a	a	b	721441	Yes	c	a	Bagmari	2766
No	No	No	No		a	b	721441	Yes	c	Yes	Mangalpur	2767
No	No	No	No	a	a	a	721441	Yes	c	Yes	Kantabani	2768
No	No	No	No	a	a	b	721446	Yes	b	Yes	Gangpura	2769
No	No	No	No	Yes		c	721441	Yes	c	Yes	Gobra	2770
No	No	No	No	a	a	c	721446	Yes	b	Yes	Basantapur	2771
No	No	No	No	a	a	c	721446	Yes	c	Yes	Ullaspur	2772
No	No	No	No	a	a	c	721446	a	b	Yes	Paschimbar	2773
No	No	No	No	b	a	b	721446	Yes	c	Yes	Mahajan	2774
No	No	No	No		a	b	721441	Yes	c	Yes	Akna	2775
No	No	No	No	b	a	b	721441	Yes	b	Yes	Ghanta Shala	2776
No	No	No	No	a	a	c	721441	Yes	b	b	Dakshin Kaya	2777
No	No	No	No			c	721441	Yes	c	Yes	Birampur	2778
No	No	No	No	a	Yes	c	721441	a	c	b	Fatepur	2779
No	No	No	No	c	a	c	721441	a	c	Yes	Pariharpur	2780
No	No	No	No	a	a	b	721441	Yes	b	Yes	Kabra	2781
No	No	No	No	a	a	c	721441	Yes	b	Yes	Tikra	2782
Yes	No	No	No	c	Yes	Yes	721441	Yes	c	Yes	Talga Chhari	2783
No	No	No	No	c	a	c	721441	Yes	b	Yes	Ghritapura	2784
No	No	No	No	a	a	c	721441	Yes	b	Yes	Diksal	2785
No	No	No	No	a	a	a	721441	a	b	Yes	Potapara	2786
No	No	No	No	c	a	a	721441	a	b	b	Uttar Basulipat	2787
No	No	No	No	c	a	a	721441	Yes	c	Yes	Bagpura	2788
Yes	No	No	No	c	a	b	721441	a	c	Yes	Dakshin Basulipat	2789
Yes	Yes	No	No	a	a	a	721441	Yes	b	Yes	Saiyadpur	2790
No	No	No	No	c	a	a	721441	a	b	Yes	Ramnagar	2791
											Talaria	2792
No	No	No	No	c	Yes	a	721441	a	b	Yes	Jhaugerya	2793
No	No	No	No	c	a	a	721441	a	c	Yes	Deulbatta	2794
No	No	No	No	c	a	a	721441	a	b	Yes	Bahadurpur	2795
No	No	No	No	c	a	a	721441	a	c	Yes	Dakshin Gopalpur	2796

Communication and transport facilities (If amenities available code -Yes is given except for Village Pin Code ,If not available within the village , the distance range code viz; a for < 5 Kms, b for 5-10 Kms and c for 10+ kms of nearest place where facility is available is given).													Village connected to highway (If amenities available code viz; a for < 5 Kms, b for 5-10 Kms and c for 10+ kms of nearest place where facility is available is given).			
Serial Number	Name of Village	Internet cafes/ Common service centre (CSC)	Private courier facility	Bus service (Public & Private)	Railway stations	Auto/Modified Autos	Taxis and Vans	Tractors	Cycle-pulled rickshaws(Manual & Machine driven)	Carts driven by animals	Sea /River ferry service	Connected to national highway(NH)	Connected to state highway(SH)	Connected to major district road (MDR)	Connected to others district road	Pucca roads
1	2	58	59	60	61	62	63	64	65	66	67	68	69	70	71	72
2754	Deuli	Yes	Yes	Yes	b	b	Yes	Yes	Yes	c	c	c	c	c	Yes	Yes
2755	Rautrapur	Yes	Yes	Yes	b	b	Yes	Yes	Yes	c	c	c	c	c	Yes	Yes
2756	Dihibir Kul	a	a	Yes	b	Yes	Yes	a	a	b	c	c	b	b	c	Yes
2757	Madhupur	a	a	a	b	b	a	a	Yes	c	c	c	c	b	a	a
2758	Tangabani	a	a	a	b	b	Yes	a	a	c	c	c	b	b	a	a
2759	Shukra Shani	a	b	a	b	b	Yes	a	Yes	c	c	c	b	a	a	a
2760	Hajipur	b	b	a	b	b	Yes	b	Yes	c	c	c	b	a	a	a
2761	Bandhmuri	b	b	a	b	b	Yes	c	Yes	c	c	c	b	a	a	a
2762	Kulbudhi	a	b	Yes	b	c	Yes	c	Yes	c	c				Yes	Yes
2763	Uttar Shimulia	b	b	a	a	c	Yes	c	Yes	c	c				Yes	Yes
2764	Shanbalishai	c	b	b	b	c	b	c	Yes	c	c				Yes	a
2765	Hirapur	a	b	b	b	c	Yes	c	Yes	c	c				Yes	Yes
2766	Bagmari	c	a	a	a	c	Yes	b	Yes	c	c			a		a
2767	Mangalpur	c	a	Yes	a	c	a	b	Yes	c	c				Yes	Yes
2768	Kantabani	a	b	a	a	c	Yes	b	Yes	c	c				Yes	Yes
2769	Gangpura	a	a	Yes	b	c	a	Yes	Yes	c	c	c	b		a	Yes
2770	Gobra	c	b	a	b	c	a	a	Yes	c	c				Yes	Yes
2771	Basantapur	a	a	a	b	c	Yes	Yes	Yes	c	c	b	b	a	a	a
2772	Ullaspur	c	c	a	b	b	b	a	Yes	c	c	c	b	a	Yes	a
2773	Paschimbar	a	b	Yes	c	c	Yes	a	Yes	c	c					a
2774	Mahajan	a	b	a	c	c	Yes	b	Yes	c	c				Yes	Yes
2775	Akna	a	b	a	c	c	a	b	Yes	c	c				Yes	a
2776	Ghanta Shala	a	b	b	c	c	a	b	Yes	c	c				Yes	a
2777	Dakshin Kaya	a	b	b	c	c	Yes	a	Yes	c	c			a		a
2778	Birampur	c	b	a	c	c	a	b	Yes	c	c				Yes	Yes
2779	Fatepur	Yes	b	a	c	c	b	b	Yes	c	c		Yes		Yes	Yes
2780	Pariharpur	a	a	a	c	a	a	a	Yes	c	c	c	c	a	a	Yes
2781	Kabra	a	c	Yes	b	c	Yes	b	Yes	c	c				Yes	Yes
2782	Tikra	a	c	Yes	Yes	c	Yes	Yes	Yes	c	c		Yes		Yes	Yes
2783	Talga Chhari	Yes	Yes	Yes	Yes	Yes	Yes	Yes	Yes	c	c	c	Yes		Yes	Yes
2784	Ghritapura	a	a	a	c	a	Yes	a	Yes	c	c	c				a
2785	Diksal	a	a	a	c	a	Yes	a	Yes	c	c		a	a	a	a
2786	Potapara	a	a	a	c	a	Yes	a	Yes	c	c	c	a	a	a	a
2787	Uttar Basulipat	a	a	a	c	c	Yes	b	Yes	c	c	b	a			a
2788	Bagpura	a	a	a	c	a	a	a	Yes	c	c	c	c	a		a
2789	Dakshin Basulipat	c	b	Yes	c	c	Yes	Yes	Yes	c	c	c	c			Yes
2790	Saiyadpur	Yes	a	Yes	c	Yes	Yes	Yes	Yes	c	c	c				a
2791	Ramnagar	a	a	Yes	c	Yes	Yes	a	Yes	c	c	c	Yes			b
2792	Talaria															
2793	Jhaugerya	a	a	a	c	a	Yes	a	Yes	c	c	c	c	a	a	a
2794	Deulbatta	a	a	a	c	a	Yes	b	Yes	c	c	c	c	a		Yes
2795	Bahadurpur	a	a	a	c	a	a	a	Yes	c	c	c	c	a	a	Yes
2796	Dakshin Gopalpur	a	a	a	c	a	Yes	a	Yes	c	c	c	c	a	a	Yes

ys,village roads, banks & credit societies
 :-Yes is given, If not available within the
 code viz; a for < 5 Kms, b for 5-10 Kms
 place where facility is available is given).

Availability of miscellaneous facilities (If amenities available code -Yes is given, If not
 available within the village , the distance range code viz; a for < 5 Kms, b for 5-10 Kms
 and c for 10+ kms of nearest place where facility is available is given).

73	74	75	76	77	78	79	80	81	82	83	84	85	86	87	Name of Village	Serial Number
a			Yes	Yes	Yes	c	Yes	Yes	c	Yes	a	Yes	Yes	Yes	Deuli	2754
a			Yes	a	a	c	Yes	Yes	c	a	a	Yes	Yes	Yes	Rautrapur	2755
Yes	c	c	a	a	a	Yes	Yes	Yes	c	Yes	b	b	Yes	Yes	Dihibir Kul	2756
a			Yes	a	a	c	Yes	a	c	a	c	b	Yes	Yes	Madhupur	2757
Yes				a	a	c	a	Yes	c	a	b	b	b	Yes	Tangabani	2758
Yes				a	a	c	Yes	a	c	a	c	b	Yes	Yes	Shukra Shani	2759
Yes				a	a	c	Yes	a	Yes	a	c	Yes	Yes	Yes	Hajipur	2760
Yes				a	a	c	Yes	a	c	c	c	b	Yes	Yes	Bandhmuri	2761
Yes				a	a	c	Yes	a	c	a	Yes	Yes	Yes	Yes	Kulbudhi	2762
Yes				a	a	c	Yes	Yes	c	a	Yes	Yes	Yes	Yes	Uttar Shimulia	2763
Yes	Yes			a	a	c	Yes	a	Yes	a	Yes	Yes	Yes	Yes	Shanbalishai	2764
Yes				a	b	c	Yes	Yes	c	Yes	Yes	Yes	Yes	Yes	Hirapur	2765
Yes				a	a	c	Yes	a	c	a	a	Yes	Yes	Yes	Bagmari	2766
Yes				a	a	c	Yes	Yes	Yes	Yes	Yes	Yes	Yes	Yes	Mangalpur	2767
Yes				b	b	c	Yes	Yes	c	Yes	Yes	Yes	Yes	Yes	Kantabani	2768
a	a	b	b	a	a	c	Yes	a	Yes	a	a	b	Yes	Yes	Gangpura	2769
Yes				b	b	Yes	Yes	Yes	c	Yes	Yes	Yes	Yes	Yes	Gobra	2770
a	a	b		a	a	c	Yes	a	c	a	Yes	Yes	Yes	Yes	Basantapur	2771
Yes	Yes	c	Yes	a	a	Yes	Yes	a	c	a	b	c	Yes	Yes	Ullaspur	2772
Yes				a	a	c	Yes	Yes	Yes	a	Yes	Yes	Yes	Yes	Paschimbar	2773
Yes				a	b	c	Yes	a	c	a	Yes	Yes	Yes	Yes	Mahajan	2774
Yes				b	b	c	Yes	Yes	c	Yes	a	Yes	Yes	Yes	Akna	2775
Yes				b	b	c	Yes	Yes	c	Yes	a	Yes	Yes	Yes	Ghanta Shala	2776
Yes				a	a	c	Yes	a	c	a	a	Yes	Yes	Yes	Dakshin Kaya	2777
Yes				b	b	Yes	Yes	a	c	Yes	Yes	Yes	Yes	Yes	Birampur	2778
Yes				a	a	c	Yes	Yes	c	Yes	Yes	Yes	Yes	Yes	Fatepur	2779
Yes	a	a	a	a	a	c	Yes	a	Yes	a	a	a	Yes	Yes	Pariharpur	2780
Yes				a	a	c	Yes	Yes	Yes	Yes	Yes	Yes	Yes	Yes	Kabra	2781
Yes		Yes		Yes	a	c	Yes	a	c	Yes	Yes	Yes	Yes	Yes	Tikra	2782
Yes	Yes			Yes	Yes	Yes	Yes	Yes	c	a	b	Yes	Yes	Yes	Talga Chhari	2783
Yes	Yes			a	Yes	c	Yes	a	c	a	b	a	a	Yes	Ghritapura	2784
Yes				a	a	c	Yes	a	c	a	Yes	a	Yes	Yes	Diksal	2785
Yes	a		a	a	a	c	Yes	a	c	b	c	a	a	Yes	Potapara	2786
Yes				a	a	c	Yes	a	c	Yes	Yes	a	Yes	Yes	Uttar Basulipat	2787
a		Yes		a	a	c	Yes	Yes	c	a	b	a	Yes	Yes	Bagpura	2788
a				a	a	c	Yes	Yes	Yes	a	b	a	Yes	Yes	Dakshin Basulipat	2789
Yes	Yes	b	c	Yes	Yes	Yes	Yes	Yes	Yes	Yes	a	Yes	Yes	Yes	Saiyadpur	2790
a		Yes	Yes	a	c		Yes	Yes	Yes	a	b	a	Yes	Yes	Ramnagar	2791
															Talaria	2792
Yes	a	a	c	a	a	c	Yes	a	c	a	c	a	Yes	Yes	Jhaugerya	2793
Yes				a	a	c	Yes	a	c	a	a	a	Yes	a	Deulbatta	2794
Yes	a	a	a	a	a	c	Yes	a	c	a	a	a	Yes	Yes	Bahadurpur	2795
Yes				a	a	c	Yes	a	c	a	a	a	Yes	Yes	Dakshin Gopalpur	2796

Availability of miscellaneous facilities (If amenities available code -Yes is given, If not available within the village , the distance range code viz; a for < 5 Kms, b for 5-10 Kms and c for 10+ kms of nearest place where facility is available is given).												Availability of electricity (Yes/No)			
Serial Number	Name of Village	ASHA (Accredited Social Health Activist)	Community centre with/without TV	Sports Field,	Sports Club / Recreation Centre	Cinema / Video Hall	Public Library	Public Reading Room	Newspaper Supply	Assembly Polling station	Birth & Death Registration Office	Power Supply for Domestic Use (ED)	Power Supply for Agricultural Use (EAG)	Power Supply for Commercial Use (EC)	Power Supply for All Uses (EA)
1	2	88	89	90	91	92	93	94	95	96	97	98	99	100	101
2754	Deuli	Yes	b	a	Yes	b	a	a	b	Yes	a	Yes	No	Yes	No
2755	Rautrapur	Yes	b	a	a	b	a	a	b	c	a	Yes	No	Yes	No
2756	Dhibir Kul	Yes	Yes	b	Yes	b	b	b	Yes	Yes	Yes	Yes	Yes	Yes	Yes
2757	Madhupur	Yes	b	b	b	b	b	b	Yes	Yes	a	Yes	No	No	No
2758	Tangabani	Yes	Yes	b	b	b	b	b	Yes	a	a	Yes	Yes	Yes	Yes
2759	Shukra Shani	Yes	c	a	b	b	b	b	Yes	Yes	a	Yes	Yes	Yes	Yes
2760	Hajipur	Yes	c	a	b	b	b	b	b	Yes	Yes	Yes	Yes	Yes	Yes
2761	Bandhmuri	Yes	c	a	b	b	b	b	Yes	Yes	a	Yes	Yes	Yes	Yes
2762	Kulbudhi	Yes	Yes	Yes	Yes	Yes	a	a	a	Yes	Yes	Yes	No	No	No
2763	Uttar Shimulia	Yes	Yes	Yes	Yes	Yes	Yes	Yes	Yes	Yes	Yes	Yes	Yes	No	No
2764	Shanbalishai	Yes	Yes	Yes	Yes	Yes	Yes	Yes	Yes	Yes	Yes	Yes	No	Yes	No
2765	Hirapur	Yes	Yes	Yes	Yes	Yes	Yes	Yes	Yes	Yes	Yes	Yes	No	No	No
2766	Bagmari	Yes	Yes	Yes	Yes	Yes	Yes	Yes	Yes	Yes	Yes	Yes	No	No	No
2767	Mangalpur	Yes	Yes	Yes	Yes	Yes	Yes	Yes	Yes	a	Yes	Yes	No	No	No
2768	Kantabani	Yes	Yes	Yes	Yes	Yes	Yes	Yes	Yes	Yes	Yes	Yes	No	Yes	No
2769	Gangpura	c	Yes	a	b	b	a	a	b	Yes	a	Yes	No	No	No
2770	Gobra	Yes	Yes	Yes	Yes	Yes	Yes	Yes	Yes	Yes	Yes	Yes	No	Yes	No
2771	Basantapur	c	Yes	b	b	b	a	a	b	Yes	b	Yes	No	No	No
2772	Ullaspur	Yes	b	Yes	Yes	c	a	a	Yes	Yes	a	Yes	Yes	No	No
2773	Paschimbar	Yes	Yes	Yes	Yes	c	a	Yes	Yes	Yes	a	Yes	Yes	No	No
2774	Mahajan	Yes	Yes	Yes	Yes	Yes	Yes	Yes	Yes	Yes	Yes	Yes	No	Yes	No
2775	Akna	Yes	Yes	Yes	Yes	Yes	Yes	Yes	Yes	Yes	Yes	Yes	Yes	No	No
2776	Ghanta Shala	Yes	Yes	Yes	Yes	Yes	Yes	Yes	Yes	Yes	Yes	Yes	Yes	No	No
2777	Dakshin Kaya	Yes	Yes	Yes	Yes	Yes	Yes	Yes	Yes	Yes	Yes	Yes	No	No	No
2778	Birampur	Yes	Yes	Yes	Yes	Yes	Yes	Yes	Yes	Yes	Yes	Yes	Yes	No	No
2779	Fatepur	Yes	Yes	Yes	Yes	Yes	Yes	Yes	Yes	Yes	Yes	Yes	No	Yes	No
2780	Pariharpur	Yes	a	a	a	a	a	a	Yes	b	b	Yes	Yes	Yes	Yes
2781	Kabra	Yes	Yes	Yes	Yes	Yes	Yes	Yes	Yes	Yes	Yes	Yes	No	Yes	No
2782	Tikra	Yes	Yes	Yes	Yes	Yes	Yes	Yes	Yes	Yes	Yes	Yes	Yes	Yes	Yes
2783	Talga Chhari	Yes	Yes	Yes	Yes	Yes	Yes	Yes	Yes	Yes	Yes	Yes	Yes	Yes	Yes
2784	Ghritapura	Yes	Yes	a	Yes	a	a	a	Yes	a	a	Yes	No	No	No
2785	Diksal	Yes	Yes	a	Yes	Yes	a	Yes	Yes	Yes	a	Yes	Yes	Yes	Yes
2786	Potapara	Yes	Yes	a	a	a	a	a	Yes	Yes	a	Yes	Yes	Yes	Yes
2787	Uttar Basulipat	Yes	Yes	Yes	a	a	Yes	Yes	a	Yes	a	Yes	No	No	No
2788	Bagpura	Yes	Yes	a	a	a	a	a	Yes	Yes	a	Yes	Yes	Yes	Yes
2789	Dakshin Basulipat	Yes	a	a	a	a	a	a	a	a	a	Yes	Yes	Yes	Yes
2790	Saiyadpur	Yes	Yes	a	Yes	Yes	b	b	Yes	Yes	a	Yes	Yes	Yes	Yes
2791	Ramnagar	Yes	Yes	a	Yes	a	a	Yes	Yes	Yes	a	Yes	Yes	Yes	Yes
2792	Talaria														
2793	Jhaugerya	Yes	a	a	a	a	a	a	a	Yes	b	Yes	Yes	No	No
2794	Deulbatta	Yes	a	a	a	a	a	a	a	Yes	Yes	Yes	Yes	No	No
2795	Bahadurpur	Yes	a	a	a	a	a	a	Yes	a	b	Yes	Yes	Yes	Yes
2796	Dakshin Gopalpur	Yes	a	a	a	a	a	a	a	Yes	b	Yes	Yes	No	No

Nearest Town		Land Use							
		Area under different types of land use (in hectares rounded up to one decimal place)							
Name	Distance range code i.e. a for < 5 Kms, b for 5-10 Kms and c for 10+ kms .	Forests	Area under Non-agricultural Uses	Barren and Un-cultivable land	Permanent Pastures and Other Grazing Lands	Land Under Miscellaneous Tree Crops etc.	Culturable Waste Land	Name of Village	Serial Number
102	103	104	105	106	107	108	109	2	1
CONTAI	c	0	21.1	0	0	0	0	0 Deuli	2754
CONTAI	c	0	2.3	0	0	0	0	0 Rautrapur	2755
CONTAI	c	0	17.2	0	0	0	0	0 Dihibir Kul	2756
CONTAI	c	0	6.2	0	0	0	0	0 Madhupur	2757
CONTAI	c	0	2.2	0	0	0	0	0 Tangabani	2758
CONTAI	c	0.1	12.4	0	0	0	0	0 Shukra Shani	2759
CONTAI	c	0	1.6	0	0	0	0	0 Hajipur	2760
CONTAI	c	0	8.9	0	0	0	0	0 Bandhmuri	2761
CONTAI	c	0	11.2	0	0	0	0	0 Kulbudhi	2762
CONTAI	c	0	12.8	0	0	0	0	0 Uttar Shimulia	2763
CONTAI	c	0	14.7	0	0	0	0	0 Shanbalishai	2764
CONTAI	c	0	16.9	0	0	0	0	0 Hirapur	2765
CONTAI	c	0	14.2	0	0	0	0	0 Bagmari	2766
CONTAI	c	0	10.9	0	0	0	0	15.5 Mangalpur	2767
CONTAI	c	0	12	0	0	0	0	17 Kantabani	2768
CONTAI	c	0	7.1	0	0	0	0	0 Gangpura	2769
CONTAI	c	0	33.3	0	0	0	0	26 Gobra	2770
CONTAI	c	0	9.5	0	0	0	0	0 Basantapur	2771
CONTAI	c	0	11.2	0	0	0	0	0 Ullaspur	2772
CONTAI	c	0	15.3	0	0	0	0	0 Paschimbar	2773
CONTAI	c	0	5.3	0	0	0	0	0 Mahajan	2774
CONTAI	c	0	11.6	0	0	0	0	0 Akna	2775
CONTAI	c	0	12.2	0	0	0	0	0 Ghanta Shala	2776
CONTAI	c	0	6.2	0	0	0	0	0 Dakshin Kaya	2777
CONTAI	c	0	4	0	0	0	0	0 Birampur	2778
CONTAI	c	0	12.9	0	0	0	0	0 Fatepur	2779
CONTAI	c	0	4	0	0	0	0	0 Pariharpur	2780
CONTAI	c	0	9.1	0	0	0	0	0 Kabra	2781
CONTAI	c	0	14.7	0	0	0	0	0 Tikra	2782
CONTAI	c	0	15.4	0	0	0	0	0 Talga Chhari	2783
CONTAI	c	0	1.4	0	0	0	0	0 Ghritapura	2784
CONTAI	c	0	13.9	0	0	0	0	0 Diksal	2785
CONTAI	c	0	4.7	0	0	0	0	0 Potapara	2786
CONTAI	c	0	4	0	0	0	0	0 Uttar Basulipat	2787
CONTAI	c	0	27.8	0	0	0	0	0 Bagpura	2788
CONTAI	c	0	2	0	0	0	0	0 Dakshin Basulipat	2789
CONTAI	c	0	3.2	0	0	0	0	0 Saiyadpur	2790
CONTAI	c	0	7.3	0	0	0	0	0 Ramnagar	2791
CONTAI	c	0	10	0	0	0	0	0 Talaria	2792
CONTAI	c	0	3	0	0	0	0	0 Jhaugerya	2793
CONTAI	c	0	11	0	0	0	0	0 Deulbatta	2794
CONTAI	c	0	2	0	0	0	0	0 Bahadurpur	2795
CONTAI	c	0	4	0	0	0	0	0 Dakshin Gopalpur	2796

Land Use												
Area under different types of land use (in hectares rounded up to one decimal place)							Area irrigated by source (in hectare).					
Serial Number	Name of Village	Fallow lands other than current fallows	Current Fallows	Net Area Sown	Total Irrigated Land Area	Total Un-irrigated Land Area	Canals (C)	Wells/Tube-wells(W/TW)	Tanks/Lakes(T/L)	Water Falls(WF)	Others(O)	
1	2	110	111	112	113	114	115	116	117	118	119	
2754	Deuli	0	0	27.2	5.1	22.1	0	5.1	0	0	0	
2755	Rautrapur	0	0	17.5	1.7	15.8	0	1.7	0	0	0	
2756	Dhibir Kul	0	0	148.3	13.5	134.8	0	13.5	0	0	0	
2757	Madhupur	0	0	46.4	1.7	44.7	0	1.7	0	0	0	
2758	Tangabani	0	0	20.3	1.4	18.8	0	1.4	0	0	0	
2759	Shukra Shani	0	0	18	4.5	13.5	0	0	0	0	4.5	
2760	Hajipur	0	0	12.2	7.2	5	0	7.2	0	0	0	
2761	Bandhmuri	0	0	20.3	7.2	13.1	0	7.2	0	0	0	
2762	Kulbudhi	0	0	64.7	7	57.7	0	7	0	0	0	
2763	Uttar Shimulia	0	0	55	0.5	54.5	0	0.5	0	0	0	
2764	Shanbalishai	0	0	53.2	0	53.2	0	0	0	0	0	
2765	Hirapur	0	0	64.9	6.3	58.6	0	6.3	0	0	0	
2766	Bagmari	0	0	52.2	12.6	39.6	0	12.6	0	0	0	
2767	Mangalpur	0	0	28.4	0	28.4	0	0	0	0	0	
2768	Kantabani	0	0	30.5	8	22.5	0	8	0	0	0	
2769	Gangpura	0	0	43.7	5.6	38.1	0	5.6	0	0	0	
2770	Gobra	0	0	108.2	10	98.2	0	10	0	0	0	
2771	Basantapur	0	0	108.2	8.3	100	0	8.3	0	0	0	
2772	Ullaspur	0	0	58.2	2.6	55.6	0	2.6	0	0	0	
2773	Paschimbar	0	0	73	10.9	62.1	0	10.9	0	0	0	
2774	Mahajan	0	0	51.1	22.5	28.6	0	22.5	0	0	0	
2775	Akna	0	0	101.3	15.8	85.5	0	15.8	0	0	0	
2776	Ghanta Shala	0	0	35	2.4	32.7	0	2.4	0	0	0	
2777	Dakshin Kaya	0	0	17.2	2	15.2	0	2	0	0	0	
2778	Birampur	0	0	76.5	7.4	69.2	0	7.4	0	0	0	
2779	Fatepur	0	0	136.8	36.7	100.1	0	36.7	0	0	0	
2780	Pariharpur	0	0	52.2	19	33.2	0	19	0	0	0	
2781	Kabra	0	0	64.2	20.3	43.9	0	20.3	0	0	0	
2782	Tikra	0	0	79.2	28.4	50.8	10	18.4	0	0	0	
2783	Talga Chhari	0	0	130.5	43.5	87	0	43.5	0	0	0	
2784	Ghritapura	0	0	37.1	9.6	27.4	0	9.6	0	0	0	
2785	Diksal	0	0	73.5	24.5	48.9	0	24.5	0	0	0	
2786	Potapara	0	0	17.5	7.2	10.3	0	7.2	0	0	0	
2787	Uttar Basulipat	0	0	14.8	4	10.8	0	4	0	0	0	
2788	Bagpura	0	0	104.1	12	92.1	0	12	0	0	0	
2789	Dakshin Basulipat	0	0	37.8	4.7	33.1	0	4.7	0	0	0	
2790	Saiyadpur	0	0	25.6	5.8	19.8	0	5.8	0	0	0	
2791	Ramnagar	0	0	93.6	6.1	87.4	0	6.1	0	0	0	
2792	Talaria	0	0	69.3	0	69.3	0	0	0	0	0	
2793	Jhaugerya	0	0	87.3	34	53.3	0	34	0	0	0	
2794	Deulbatta	0	0	74.1	42	32.1	0	42	0	0	0	
2795	Bahadurpur	0	0	42.1	33	9.1	0	33	0	0	0	
2796	Dakshin Gopalpur	0	0	72.5	45	27.5	0	45	0	0	0	

Name of three most important commodities manufactured			Name of Village	Serial Number
First	Second	Third		
120	121	122	2	1
Bakari			Deuli	2754
			Rautrapur	2755
			Dihibir Kul	2756
			Madhupur	2757
			Tangabani	2758
			Shukra Shani	2759
			Hajipur	2760
			Bandhmuri	2761
Black Smith			Kulbudhi	2762
			Uttar Shimulia	2763
			Shanbalishai	2764
			Hirapur	2765
			Bagmari	2766
			Mangalpur	2767
			Kantabani	2768
Rice Mill	Coconut Oil	Bambaoopot	Gangpura	2769
			Gobra	2770
			Basantapur	2771
			Ullaspur	2772
			Paschimbar	2773
			Mahajan	2774
			Akna	2775
			Ghanta Shala	2776
			Dakshin Kaya	2777
			Birampur	2778
			Fatepur	2779
			Pariharpur	2780
			Kabra	2781
			Tikra	2782
			Talga Chhari	2783
			Ghritapura	2784
			Diksal	2785
			Potapara	2786
			Uttar Basulipat	2787
			Bagpura	2788
			Dakshin Basulipat	2789
			Saiyadpur	2790
			Ramnagar	2791
			Talaria	2792
Rice			Jhaugerya	2793
			Deulbatta	2794
			Bahadurpur	2795
			Dakshin Gopalpur	2796

Census of India 2011
Amenities and Land use

Serial Number	Name of Village	Location code no.	Total area of the village (in hectares rounded up to one decimal place)	Total population (2011 census)	Number of households (2011 census)	Number of educational amenities available in village, the distance range code viz; a for 0-5 kms, b for 5-10 kms, c for 10+ kms of nearest place where facility is available							
						Pre-Primary school (PP)	Primary school (P)	Middle school (M)	Secondary School (S)	Senior Secondary school (SS)	Degree college of arts science & commerce (ASC)	Engineering college(EC)	Medical college (MC)
1	2	3	4	5	6	7	8	9	10	11	12	13	14
2797	Chhota Balarampur	346931	17	1	1	a	a	a	a	a	b	c	c
2798	Kiagoria	346932	21.9	0	0								
2799	Jamra Shyampur	346933	56.2	702	137	1	a	a	a	a	b	c	c
2800	Lachhimpur	346934	52	842	161	1	1	a	a	a	b	c	c
2801	Dalbaladya	346935	42.7	177	34	a	a	a	a	a	b	c	c
2802	Panch Daria	346936	31.6	337	63	a	a	a	a	a	b	c	c
2803	Dakshin Balarampur	346937	59.1	130	32	a	a	a	a	a	b	c	c
2804	Shankarpur	346938	51.4	545	98	2	1	a	a	a	b	c	c
2805	Purba Birampur	346939	25.1	0	0								
2806	Katan Diha	346940	25.2	0	0								
2807	Kuliyata	346941	122.2	143	34	a	a	a	a	a	c	c	c
2808	Jashipur	346942	113.8	470	92	1	1	a	a	a	c	c	c
2809	Kaluya Sanda	346943	48.6	224	56	a	a			a			
2810	Bara Solemanpur	346944	74.9	2321	491	1	1	a	a	a	b	c	
2811	Narina	346945	71.9	1580	376	1	1	1	1	1	b	c	c
2812	Nandi Chak	346946	20	208	61	a	a	a	a	a	b	c	c
2813	Biswanathpur	346947	187	941	192	1	1	a	a	a	b		
2814	Bodhora	346948	124.1	1775	369	1	1	1	1	1	c	c	c
2815	Tengramari	346949	108.4	1460	326	1	1	1	1	1	c	c	c
2816	Kaema	346950	52.4	248	49	1	1	a	a	a	b	c	c
2817	Chandapur	346951	233.9	1944	443	1	1	a	a	a	c	c	c
2818	Kshirpal	346952	89.8	671	146	1	1	a	a	a	c	c	c
2819	Bherichauli	346953	37.4	446	96	a	a	a	a	a	c	c	c
2820	Dublabari	346954	139.2	612	128	1	1	a	a	a	c		
2821	Alampur	346955	221.5	29	18	a	a	a	a	a	b	c	c
2822	Jaldha	346956	255.4	2177	431	2	2	1	a	a	c	c	c
2823	Bera Khana	346957	116.2	0	0								
2824	Tajpur	346958	457.4	920	209	1	1	b	b	b	c	c	c
2825	Junbani	346959	158.9	0	0								
2826	Nardanda	346960	14.8	530	124	1	1	a	a	b	c		
2827	Medinipur	346961	148.2	2083	445	3	3	a	a	a	c	c	c
2828	Paya	346962	46.8	458	101	1	1	a	a	a	c	c	c
2829	Kashipur	346963	39.1	661	150	1	1	a	a	a	c	c	c
2830	Bansbani	346964	53.1	597	126	1	a	a	b	c	c	c	
2831	Mandala	346965	53.8	1220	250	1	1	b	b	b	c	c	c
2832	Mrijapur	346966	48.8	1037	201	1	1	a	a	a	b	c	c
2833	Saripur	346967	34.4	290	63	1	1	a		a	b	c	c
2834	Padima	346968	134.3	1458	257	2	1	1	b	b	b	c	c
2835	Duttapur	346969	55.5	812	187	1	1	a	a	a	c	c	c
2836	Gadadharpur	346970	352	588	125			b	b	b	c	c	c
2837	Bhagibaharampur	346971	39.2	970	206	2	2	a	a	a	c	c	c
2838	Chanpabani	346972	49.9	1026	224	3	3	a	a	a	b	c	
2839	Palsandapur	346973	33.9	210	59	a	a	a	a	a	c	c	

- Village Directory

(As in 2009)

le. (If not available within the < 5 Kms, b for 5-10 Kms and c cility is available is given).					Number of Medical Amenities available. (If not available within the village , the distance range code viz; a for < 5 Kms, b for 5-10 Kms and c for 10+ kms of nearest place where facility is available is given).							Name of Village	Serial Number					
Management institute (MI)	Polytechnic (Pt)	Vocational training school /ITI	Non-formal training centre (NFTC)	Special school for disabled (SSD)	Others (specify)	Community health centre (CHC)	Primary health centre (PHC)	Primary health sub centre (PHS)	Maternity and child welfare centre (MCW)	T.B. clinic (TBC)	Hospital-allopathic (HA)			Hospital-alternative medicine (HO)	Dispensary (D)	Veterinary hospital (VH)	Mobile health clinic (MHC)	Family welfare centre (FWC)
15	16	17	18	19	20	21	22	23	24	25	26	27	28	29	30	31	2	1
c	c	b	c			b	b	b	a	b	b	b	b	b	b	b	Chhota Balarampur	2797
																	Kiagoria	2798
c	c	c	c	c	2	b	b	a	a	b	b	b	b	b	c	a	Jamra Shyampur	2799
c	c	c	c			b	b	a	a	c	b	b	b	b	c	a	Lachhimpur	2800
c	c	b		c	a	b	b	b	a	b	b	b	b	b		b	Dalbaladya	2801
c	c	a		c		b	b	b	a	b	b	b	b	b		b	Panch Daria	2802
c	c	a		c		b	b	b	a	c	c	c	1	b	b	b	Dakshin Balarampur	2803
c	c	c				b	b	b	a		b	b	b	a	c	a	Shankarpur	2804
																	Purba Birampur	2805
																	Katan Diha	2806
c	c	c		c		c	a	a	a	c	c	c	a	b		a	Kuliyata	2807
c	c	c		c		c	b	a	a	c	c	c	b			c	Jashipur	2808
		c				a	a				b			a			Kaluya Sanda	2809
		c		c			a	b			b			a			Bara Solemanpur	2810
c	c	c				a		1	c	c	a			a			Narina	2811
c	c	a				a	a	a		c	a			a		c	Nandi Chak	2812
c	c	c		c		a	a	a	c	b				a			Biswanathpur	2813
c	c	c	c	c		c	a	1	1	1	c	c	a	a	1	1	Bodhora	2814
c	b			c		c	a	a	a	a	a	c	a	a	c	a	Tengramari	2815
c	c	c	c	c		b	b	a	a	a	b	b	b	b	c	a	Kaema	2816
c	c	c		c		c	b	a	a	b	b	c	b	b	c	a	Chandapur	2817
c	c	c	a	c		c	a	1	1	a	a	c	a	a	c		Kshirpal	2818
c	c	c		c		c	b	a	a	b	b	c	b	b	c	a	Bherichauli	2819
c	c	c				c	a	a	a	a	a	a	a	a			Dublbari	2820
c	c	c		c		c	a	a	a	a	a	c	a	a		a	Alampur	2821
c	c	c		c		c	a	a	a	a	a	c	a	a		a	Jaldha	2822
																	Bera Khana	2823
c	c	c	c	c		c	b	a	a	c	b	c	b	b		a	Tajpur	2824
																	Junbani	2825
	c	c					b	b	c	c	b		a	a			Nardanda	2826
c	c	c	c	c	a		a	1	a	a	a	c	a	b	c	a	Medinipur	2827
c	c	c	c	c	a		b	a	a	a	a	c	a	c	a	a	Paya	2828
c	c	c	c	c	a		b	a	a	a	a	c	a	b	a	a	Kashipur	2829
c	c	c	c	c			b	b	b	b	b	c	b	c	c	b	Bansbani	2830
c	c	c	c	c	b		b	b	b	b	b	b	c	c	c	b	Mandala	2831
c	c	c	c	c	a		b	b	b	b	b	c	b	b	c	b	Mrijapur	2832
a		c					b	a	c	c	a	a	a	c	c	c	Saripur	2833
c	c	c	c	c	a		b	1	b	b	b	c	b	c	c	b	Padima	2834
c	c	c	c	c	a		b	1	b	b	b	c	b	b	c	b	Duttapur	2835
c	c	c	c	c			a	a	a	a	a	c	a	c	c	a	Gadadharpur	2836
c	c	c	a	c	b		a	a	a		a		a	b	c	c	Bhagibaharpur	2837
							a	a	a	c	a		a			a	Chanpabani	2838
				c			a	a	a	c	a		a			c	Palsandapur	2839

Serial Number	Name of Village	Number of Non-Government Medical Amenities available.							Availability of drinking water - Yes / No							
		Charitable non Govt. hospital/Nursing home.	Medical practitioner with MBBS Degree	Medical practitioner with other degree	Medical practitioner with no degree	Traditional practitioner and faith healer	Medicine Shop	Others	Tap water (Treated/Untreated)	Well water (Covered / Uncovered well)	Hand Pump	Tube wells / Bore well	Spring	River / Canal	Tank / Pond / Lake	Others
1	2	32	33	34	35	36	37	38	39	40	41	42	43	44	45	46
2797	Chhota Balarampur	0	0	0	0	0	0	0	No	No	Yes	No	No	No	No	No
2798	Kiagoria															
2799	Jamra Shyampur	0	0	0	0	0	0	0	No	No	Yes	No	No	No	No	No
2800	Lachhimpur	0	0	0	0	0	0	0	No	No	Yes	No	No	No	No	No
2801	Dalbaladya	0	0	0	0	0	0	0	No	No	Yes	No	No	No	No	No
2802	Panch Daria	0	0	0	1	0	0	0	No	No	Yes	No	No	No	No	No
2803	Dakshin Balarampur	0	0	0	2	1	0	0	No	No	Yes	No	No	No	No	No
2804	Shankarpur	0	0	0	0	0	0	0	No	No	Yes	No	No	No	No	No
2805	Purba Birampur															
2806	Katan Diha															
2807	Kuliyata	0	0	0	0	0	0	0	No	No	Yes	No	No	No	Yes	No
2808	Jashipur	0	0	0	0	0	0	0	No	No	Yes	No	No	No	Yes	No
2809	Kaluya Sanda	0	0	0	0	0	0	0	Yes	No	Yes	Yes	No	No	No	No
2810	Bara Solemanpur	0	0	0	1	0	0	0	Yes	No	Yes	Yes	No	No	Yes	No
2811	Narina	0	0	1	1	1	1	0	Yes	No	Yes	Yes	No	No	Yes	No
2812	Nandi Chak	0	0	0	0	0	0	0	Yes	No	Yes	Yes	No	No	Yes	No
2813	Biswanathpur	0	0	0	0	0	0	0	No	No	Yes	Yes	No	No	Yes	No
2814	Bodhora	0	0	0	0	0	0	0	No	No	Yes	Yes	No	No	Yes	No
2815	Tengramari	0	0	1	0	0	0	0	No	No	Yes	No	No	Yes	Yes	No
2816	Kaema	0	0	0	0	0	0	0	No	No	Yes	No	No	No	No	No
2817	Chandapur	0	0	0	1	0	0	0	No	No	Yes	No	No	No	No	No
2818	Kshirpal	0	0	0	0	0	0	0	No	No	Yes	No	No	No	No	No
2819	Bherichauli	0	0	0	0	0	0	0	No	No	Yes	No	No	No	No	No
2820	Dublbari	0	0	0	0	0	0	0	No	No	Yes	Yes	No	Yes	Yes	No
2821	Alampur	0	0	0	0	0	0	0	No	No	Yes	No	No	No	No	No
2822	Jaldha	0	0	1	0	0	0	0	No	No	Yes	No	No	No	No	No
2823	Bera Khana															
2824	Tajpur	0	0	0	0	1	0	0	No	No	Yes	No	No	Yes	Yes	No
2825	Junbani															
2826	Nardanda	0	0	0	0	0	0	0	No	No	Yes	No	No	No	Yes	No
2827	Medinipur	0	0	0	0	0	0	0	No	No	Yes	No	No	No	Yes	No
2828	Paya	0	0	0	0	0	0	0	No	No	Yes	No	No	No	Yes	No
2829	Kashipur	0	0	0	0	0	0	0	No	No	Yes	No	No	No	Yes	No
2830	Bansbani	0	0	0	0	0	0	0	No	No	Yes	No	No	No	Yes	No
2831	Mandala	0	0	0	0	0	0	0	No	No	Yes	No	No	No	Yes	No
2832	Mrijapur	0	0	0	0	0	0	0	No	No	Yes	No	No	No	Yes	No
2833	Saripur	2	2	2	2	2	2	2	No	No	Yes	No	No	No	Yes	No
2834	Padima	0	0	0	0	0	0	0	No	No	Yes	No	No	No	Yes	No
2835	Duttapur	0	0	0	0	0	0	0	No	No	Yes	No	No	No	Yes	No
2836	Gadadharpur	0	0	0	0	0	0	0	Yes	No	Yes	No	No	No	Yes	No
2837	Bhagibaharampur	0	0	0	0	0	0	0	Yes	No	Yes	Yes	No	No	Yes	No
2838	Chanpabani	0	0	0	0	0	0	0	No	No	Yes	No	No	No	Yes	No
2839	Palsandapur	0	0	0	0	0	0	0	No	No	Yes	Yes	No	No	Yes	No

Availability of toilet & others Yes / No				Communication and transport facilities (If amenities available code -Yes is given except for Village Pin Code ,If not available within the village , the distance range code viz; a for < 5 Kms, b for 5-10 Kms and c for 10+ kms of nearest place where facility is available is given).									
Community toilet including bath.	Community toilet excluding bath.	Rural sanitary mart or sanitary hardware outlet available near the village.	Community bio- gas or recycle of waste for productive use.	Post office(PO)	Sub post office (SPO)	Post & Telegraph office (P&TO)	Village Pin Code	Telephones (Land lines)	Public call office (PCO)	Mobile phone coverage	Name of Village	Serial Number	
47	48	49	50	51	52	53	54	55	56	57	2	1	
No	No	No	No	b	a	a	721441	a	b	Yes	Chhota Balarampur	2797	
											Kiagoria	2798	
No	No	No	No	c	b	b	721423	Yes	c	Yes	Jamra Shyampur	2799	
No	No	No	No	b	a	a	721423	a	c	Yes	Lachhimpur	2800	
No	No	No	No	b	a	a	721423	b	b	Yes	Dalbaladya	2801	
No	No	No	No	b	a	a	721423	a	b	Yes	Panch Daria	2802	
Yes	No	No	No	b	a	a	721441	Yes	b	Yes	Dakshin Balarampur	2803	
No	No	No	No	b	a	a	721441	Yes	c	Yes	Shankarpur	2804	
											Purba Birampur	2805	
											Katan Diha	2806	
No	No	No	No	a	a	a	721441	Yes	b	Yes	Kuliyata	2807	
No	No	No	No	b	a	b	721423	Yes	c	Yes	Jashipur	2808	
No	No	No	No	a		a	721441	a	b	Yes	Kaluya Sanda	2809	
No	No	No	No	a	a	a	721441	Yes	b	Yes	Bara Solemanpur	2810	
No	No	No	No	c	a	a	721441	Yes	c	Yes	Narina	2811	
No	No	No	No	c	a	a	721441	a	b	Yes	Nandi Chak	2812	
No	No	No	No	a	a	a	721441	Yes	c	Yes	Biswanathpur	2813	
Yes	No	No	No	c	Yes	a	721423	a	b	Yes	Bodhora	2814	
No	No	No	Yes	a	Yes	a	721423	Yes	c	Yes	Tengramari	2815	
No	No	No	No	c	b	b	721423	a	b	Yes	Kaema	2816	
No	No	No	No	b	a	a	721423	Yes	b	Yes	Chandapur	2817	
No	Yes	No	No	a	a	b	721423	Yes	b	Yes	Kshirpal	2818	
No	No	No	No	b	a	b	721423	a	b	Yes	Bherichauli	2819	
No	No	No	No	a	a	a	721446	Yes	c	Yes	Dublabari	2820	
No	No	No	No	a	a	a	721423	a	c	Yes	Alampur	2821	
No	No	No	No	a	a	a	721423	a	b	Yes	Jaldha	2822	
											Bera Khana	2823	
Yes	No	No	No	b	b	b	721423	b	b	a	Tajpur	2824	
											Junbani	2825	
No	No	No	No	c	a	c	721446	b	c	Yes	Nardanda	2826	
No	No	No	No	a	Yes	a	721428	a	c	a	Medinipur	2827	
No	No	No	No	b	a	b	721428	a	b	b	Paya	2828	
No	No	No	No	a	a	a	721428	a	c	a	Kashipur	2829	
No	No	No	No	b	a	b	721446	b	c	b	Bansbani	2830	
No	No	No	No	a	a	a	721428	a	b	Yes	Mandala	2831	
No	No	No	No	a	a	a	721441	a	b	b	Mrijapur	2832	
No	No	No	No	a	Yes	a	721428	Yes	c	b	Saripur	2833	
No	No	No	No	b	a	a	721428	a	c	b	Padima	2834	
No	No	No	No	a	a	a	721463	a	c	a	Duttapur	2835	
Yes	Yes	No	No	Yes	Yes	Yes	721428	Yes	b	Yes	Gadadharpur	2836	
No	No	No	No	c	a	a	721463	Yes	b	Yes	Bhagibaharampur	2837	
No	No	No	No	a	a	b	721463	a	c	a	Chanpabani	2838	
No	No	No	No	c	a	a	721463	Yes	c	a	Palsandapur	2839	

Communication and transport facilities (If amenities available code -Yes is given except for Village Pin Code ,If not available within the village , the distance range code viz; a for < 5 Kms, b for 5-10 Kms and c for 10+ kms of nearest place where facility is available is given).													Village connected to highway (If amenities available code viz; a for < 5 Kms, b for 5-10 Kms and c for 10+ kms of nearest place where facility is available is given).			
Serial Number	Name of Village	Internet cafes/ Common service centre (CSC)	Private courier facility	Bus service (Public & Private)	Railway stations	Auto/Modified Autos	Taxis and Vans	Tractors	Cycle-pulled rickshaws(Manual & Machine driven)	Carts driven by animals	Sea /River ferry service	Connected to national highway(NH)	Connected to state highway(SH)	Connected to major district road (MDR)	Connected to others district road	Pucca roads
1	2	58	59	60	61	62	63	64	65	66	67	68	69	70	71	72
2797	Chhota Balarampur	b	b	Yes	c	b	a	b	Yes	c	c	c	b	b	Yes	Yes
2798	Kiagoria															
2799	Jamra Shyampur	b	b	Yes	c	b	Yes	b	Yes	c	c	c	b	Yes	Yes	
2800	Lachhimpur	b	b	a	b	b	a	b	Yes	c	c	c	b	a	a	
2801	Dalbaladya	b	b	b	b	b	a	b	Yes	c	c	c	b	a	Yes	a
2802	Panch Daria	b	b	Yes	b	b	a	b	Yes	c	c	c	b	b		Yes
2803	Dakshin Balarampur	b	b	b	b	Yes	Yes	b	Yes	c	c	c	b	a	b	a
2804	Shankarpur	a	a	Yes	b	Yes	Yes	Yes	Yes	c	Yes	c	c	a	Yes	Yes
2805	Purba Birampur															
2806	Katan Diha															
2807	Kuliyata	a	a	a	b	a	Yes	a	Yes	c	c	c	c	a	a	Yes
2808	Jashipur	b	b	b	b	c	b	b	Yes	c	c	c	c	a	a	a
2809	Kaluya Sanda	a	b	Yes	b	a	Yes	b	Yes	c	c	c	a			a
2810	Bara Solemanpur	a	a	Yes	b	Yes	Yes	Yes	Yes	c	c	c	Yes			Yes
2811	Narina	a	a	Yes	a	a	Yes	a	a	c	c	c	Yes	a	a	Yes
2812	Nandi Chak	a	a	a	a	a	a	a	a	c	c	c	c	a	a	a
2813	Biswanathpur	a	a	a	a	a	Yes	a	Yes	c	c	c	a			Yes
2814	Bodhora	a	b	a	b	a	Yes	a	Yes	c	c	c	a	a	Yes	Yes
2815	Tengramari	a	b	a	b	a	Yes	Yes	Yes	c	c	c	c	a	Yes	a
2816	Kaema	b	b	a	b	b	b	b	Yes	c	c	c	c	b	Yes	Yes
2817	Chandapur	b	b	b	b	b	b	b	Yes	c	c	c	c	b	Yes	Yes
2818	Kshirpal	a	b	a	b	b	a	b	Yes	c	c	c	c	a	Yes	Yes
2819	Bherichauli	b	b	b	b	b	b	b	Yes	c	c	c	c	b	a	a
2820	Dublbari	a	c	a	a	a	a	a	Yes	c	c					Yes
2821	Alampur	a	b	a	b	a	a	a	Yes	c	c	c	c	a	Yes	a
2822	Jaldha	a	b	a	b	a	a	a	Yes	c	c	c	c	a	Yes	Yes
2823	Bera Khana															
2824	Tajpur	b	b	b	b	b	Yes	Yes	Yes	c	Yes	c	b	b	a	a
2825	Junbani															
2826	Nardanda	c	b	b	b	c	a	b	a	c	c	c	c	b	a	a
2827	Medinipur	a	a	a	a	a	a	a	Yes	c	c	c	c	b	b	a
2828	Paya	b	b	a	b	b	b	b	Yes	c	c	c	c	a	a	a
2829	Kashipur	a	a	a	a	a	a	a	Yes	c	c	c	c	b	b	a
2830	Bansbani	b	b	a	b	b	a	a	Yes	c	c	c	c	b	b	a
2831	Mandala	a	a	a	a	a	a	a	Yes	c	c	c	c	a	a	a
2832	Mrijapur	b	b	a	a	a	a	a	Yes	c	c	c	c	b	b	a
2833	Saripur	a	a	a	a	a	a	a	a	c	c	c	a	a	b	a
2834	Padima	b	b	a	b	b	b	b	Yes	c	c	c	c	b	b	a
2835	Duttapur	a	a	a	a	a	a	a	Yes	c	c	c	c	a	a	a
2836	Gadadharpur	c	Yes	Yes	Yes	a	Yes	a	Yes	c	c	c	c		Yes	Yes
2837	Bhagibaharampur	a	a	a	Yes	Yes	Yes	Yes	Yes	c	c	c	a	a	a	Yes
2838	Chanpabani	a	a	a	a	a	a	a	Yes	c	c	c	Yes	a	a	a
2839	Palsandapur	c	a	a	a	c	Yes	a	Yes	c	c	a	a	a	a	a

ys,village roads, banks & credit societies
 :-Yes is given, If not available within the
 code viz; a for < 5 Kms, b for 5-10 Kms
 place where facility is available is given).

Availability of miscellaneous facilities (If amenities available code -Yes is given, If not
 available within the village , the distance range code viz; a for < 5 Kms, b for 5-10 Kms
 and c for 10+ kms of nearest place where facility is available is given).

73	74	75	76	77	78	79	80	81	82	83	84	85	86	87	Name of Village	Serial Number
a	Yes	c	c	a	b	c	Yes	b	a	b	b	b	Yes	Yes	Chhota Balarampur	2797
															Kiagoria	2798
a	Yes	c		a	b	c	Yes	b	c	a	b	b	Yes	Yes	Jamra Shyampur	2799
a	a	c		a	b	c	Yes	c	c	a	b	Yes	Yes	Yes	Lachhipur	2800
a	a	c	c	a	b	b	Yes	b	c	b	b	b	Yes	Yes	Dalbaladya	2801
a	a	c	c	a	b	b	Yes	b	Yes	b	b	b	Yes	Yes	Panch Daria	2802
a	a	c	c	Yes	c	c	Yes	b	Yes	b	b	b	a	Yes	Dakshin Balarampur	2803
a	Yes	Yes	c	Yes	a	c	Yes	a	a	a	b	Yes	Yes	a	Shankarpur	2804
															Purba Birampur	2805
															Katan Diha	2806
a	Yes		Yes	a	a	c	Yes	a	c	b	Yes	a	a	Yes	Kuliyata	2807
a	a		Yes	b	b	Yes	Yes	a	c	b	Yes	b	Yes	Yes	Jashipur	2808
Yes						c	Yes	a	Yes	Yes	Yes	Yes	Yes	Yes	Kaluya Sanda	2809
Yes	Yes	b	c	a	a	c	Yes	Yes	c	a	a	Yes	Yes	Yes	Bara Solemanpur	2810
Yes	Yes	b	c	a	a	c	Yes	a	c	a	a	Yes	Yes	Yes	Narina	2811
a			Yes	a	a	c	Yes	Yes	c	a	b	a	a	Yes	Nandi Chak	2812
Yes	Yes	b	c	a	a	c	Yes	a	c	a	a	a	Yes	Yes	Biswanathpur	2813
Yes	a	Yes	Yes	a	a	Yes	Yes	Yes	c	c	b	b	Yes	Yes	Bodhora	2814
Yes	a	c		Yes	b	Yes	Yes	a	c	a	b	b	Yes	Yes	Tengramari	2815
Yes	Yes	c		a	b	c	Yes	b	c	b	b	b	Yes	Yes	Kaema	2816
a	Yes	c	c	b	b	Yes	Yes	Yes	c	b	c	b	Yes	Yes	Chandapur	2817
a	a	c	c	a	b	Yes	Yes	a	c	a	c	b	Yes	Yes	Kshirpal	2818
a	a	c	c	b	b	Yes	Yes	a	c	b	c	b	Yes	Yes	Bherichauli	2819
Yes	Yes		Yes	a	a	Yes	Yes	a	c	a	a	Yes	Yes	Yes	Dublabari	2820
Yes	a	a	c	a	b	Yes	Yes	a	c	a	c	b	b	a	Alampur	2821
Yes	Yes	a	c	a	b	Yes	Yes	a	Yes	a	c	b	Yes	Yes	Jaldha	2822
															Bera Khana	2823
Yes	Yes	Yes	c	b	b	c	Yes	a	a	b	a	b	Yes	Yes	Tajpur	2824
															Junbani	2825
Yes	Yes		Yes	a	a	c	Yes	a	c	a	c	Yes	Yes	Yes	Nardanda	2826
Yes	c	c	Yes	a	a	Yes	Yes	Yes	c	b	c	Yes	Yes	Yes	Medinipur	2827
Yes	c	c	Yes	a	b	c	Yes	Yes	c	a	c	a	a	Yes	Paya	2828
Yes	c	c	Yes	a	a	Yes	Yes	a	c	a	b	Yes	Yes	Yes	Kashipur	2829
Yes	c	c	Yes	b	c	c	Yes	Yes	c	b	c	Yes	Yes	Yes	Bansbani	2830
Yes	c	c	Yes	b	b	c	Yes	a	c	c	c	Yes	Yes	Yes	Mandala	2831
Yes	c	c	Yes	b	b	c	Yes	a	c	a	c	Yes	Yes	Yes	Mrijapur	2832
Yes			Yes	a	a	b	Yes	Yes	c	a	Yes	Yes	Yes	Yes	Saripur	2833
Yes	c	c	Yes	b	b	c	Yes	a	c	b	a	Yes	Yes	Yes	Padima	2834
Yes	c	c	Yes	a	a	c	Yes	a	Yes	b	a	Yes	Yes	Yes	Duttapur	2835
Yes	c	c	Yes	a	Yes	Yes	Yes	a	c	Yes	c	Yes	Yes	Yes	Gadadharpur	2836
Yes	Yes		Yes	a	a	b	Yes	a	c	Yes	Yes	Yes	Yes	Yes	Bhagibaharapur	2837
Yes	c	c	Yes	a	a	Yes	Yes	a	c	c	c	Yes	Yes	Yes	Chanpabani	2838
Yes			Yes	a	a	c	Yes	a	c	b	Yes	Yes	Yes	Yes	Palsandapur	2839

Availability of miscellaneous facilities (If amenities available code -Yes is given, If not available within the village , the distance range code viz; a for < 5 Kms, b for 5-10 Kms and c for 10+ kms of nearest place where facility is available is given).												Availability of electricity (Yes/No)			
Serial Number	Name of Village	ASHA (Accredited Social Health Activist)	Community centre with/without TV	Sports Field,	Sports Club / Recreation Centre	Cinema / Video Hall	Public Library	Public Reading Room	Newspaper Supply	Assembly Polling station	Birth & Death Registration Office	Power Supply for Domestic Use (ED)	Power Supply for Agricultural Use (EAG)	Power Supply for Commercial Use (EC)	Power Supply for All Uses (EA)
1	2	88	89	90	91	92	93	94	95	96	97	98	99	100	101
2797	Chhota Balarampur	Yes	b	a	a	b	a	a	Yes	a	a	Yes	No	No	No
2798	Kiagoria														
2799	Jamra Shyampur	Yes	b	Yes	Yes	b	a	a	Yes	a	a	Yes	Yes	Yes	Yes
2800	Lachhimpur	Yes	b	Yes	Yes	b	a	a	Yes	Yes	a	Yes	Yes	Yes	Yes
2801	Dalbaladya	Yes	b	a	a	b	a	a	Yes	a	a	Yes	Yes	Yes	Yes
2802	Panch Daria	Yes	b	a	a	b	a	a	Yes	a	a	Yes	Yes	Yes	Yes
2803	Dakshin Balarampur	Yes	a	a	b	b	a	Yes	Yes	a	a	Yes	No	No	No
2804	Shankarpur	Yes	Yes	Yes	Yes	a	a	a	Yes	Yes	a	Yes	Yes	Yes	Yes
2805	Purba Birampur														
2806	Katan Diha														
2807	Kuliyata	Yes	a	a	a	a	a	a	Yes	a	a	Yes	Yes	Yes	Yes
2808	Jashipur	Yes	a	a	a	b	a	a	Yes	Yes	a	Yes	Yes	No	No
2809	Kaluya Sanda	Yes	Yes	Yes	Yes	Yes	Yes	Yes	Yes	a	a	Yes	Yes	Yes	Yes
2810	Bara Solemanpur	Yes	Yes	a	a	a	a	a	Yes	Yes	a	Yes	Yes	Yes	Yes
2811	Narina	Yes	Yes	Yes	c	a	Yes	Yes	Yes	Yes	Yes	Yes	Yes	Yes	Yes
2812	Nandi Chak	Yes	Yes	a	Yes	a	a	a	Yes	a	a	Yes	Yes	Yes	Yes
2813	Biswanathpur	Yes	Yes	a	Yes	a	a	a	Yes	Yes	a	Yes	Yes	Yes	Yes
2814	Bodhora	Yes	b	Yes	Yes	b	Yes	Yes	Yes	Yes	Yes	Yes	Yes	Yes	Yes
2815	Tengramari	Yes	Yes	Yes	c	b	a	a	a	Yes	a	Yes	Yes	Yes	Yes
2816	Kaema	Yes	b	Yes	Yes	b	a	a	Yes	Yes	a	Yes	Yes	Yes	Yes
2817	Chandapur	Yes	a	a	a	b	a	a	Yes	Yes	a	Yes	Yes	Yes	Yes
2818	Kshirpal	Yes	a	Yes	a	b	a	a	Yes	Yes	a	Yes	Yes	Yes	Yes
2819	Bherichauli	Yes	b	a	a	b	a	a	Yes	a	a	Yes	Yes	Yes	Yes
2820	Dublabari	Yes	Yes	a	a	a	Yes	Yes	Yes	Yes	Yes	Yes	Yes	Yes	Yes
2821	Alampur	Yes	b	a	a	b	a	a	a	b	b	Yes	No	No	No
2822	Jaldha	Yes	b	a	b	a	Yes	Yes	Yes	Yes	Yes	Yes	Yes	Yes	Yes
2823	Bera Khana														
2824	Tajpur	Yes	b	b	a	Yes	b	b	Yes	Yes	a	Yes	Yes	Yes	Yes
2825	Junbani														
2826	Nardanda	Yes	c	Yes	Yes	a	a	a	Yes	Yes	a	Yes	No	No	No
2827	Medinipur	Yes	a	a	a	b	a	a	a	Yes	Yes	Yes	Yes	Yes	Yes
2828	Paya	Yes	b	b	b	b	b	b	a	a	a	Yes	Yes	Yes	Yes
2829	Kashipur	Yes	b	a	a	b	a	a	a	Yes	a	Yes	Yes	Yes	Yes
2830	Bansbani	Yes	b	b	b	c	b	b	b	Yes	a	Yes	Yes	Yes	Yes
2831	Mandala	Yes	c	a	a	c	b	b	a	Yes	a	Yes	Yes	Yes	Yes
2832	Mrijapur	Yes	b	b	b	b	b	b	b	Yes	a	Yes	Yes	Yes	Yes
2833	Saripur	Yes	Yes	a	Yes	b	a	Yes	a	a	a	Yes	No	Yes	No
2834	Padima	Yes	b	b	b	b	b	b	b	Yes	Yes	Yes	Yes	Yes	Yes
2835	Duttapur	Yes	b	b	b	b	b	b	b	Yes	b	Yes	Yes	Yes	Yes
2836	Gadadharpur	Yes	b	Yes	Yes	b	Yes	Yes	Yes	a	b	Yes	Yes	Yes	Yes
2837	Bhagibaharampur	Yes	Yes	a	a	b	a	Yes	a	a	a	Yes	No	No	No
2838	Chanpabani	Yes	c	a	a	c	Yes	a	a	Yes	a	Yes	Yes	Yes	Yes
2839	Palsandapur	Yes	Yes	a	Yes	b	a	Yes	a	a	a	Yes	No	No	No

Nearest Town		Land Use							
		Area under different types of land use (in hectares rounded up to one decimal place)							
Name	Distance range code i.e. a for < 5 Kms, b for 5-10 Kms and c for 10+ kms .	Forests	Area under Non-agricultural Uses	Barren and Un-cultivable land	Permanent Pastures and Other Grazing Lands	Land Under Miscellaneous Tree Crops etc.	Culturable Waste Land	Name of Village	Serial Number
102	103	104	105	106	107	108	109	2	1
CONTAI	c	0	13	0	0	0	0	0 Chhota Balarampur	2797
CONTAI	c	0	20	0	0	0	0	0 Kiagoria	2798
CONTAI	c	0	17	0	0	0	0	0 Jamra Shyampur	2799
CONTAI	c	0	6	0	0	0	0	0 Lachhimpur	2800
CONTAI	c	0	9	0	0	0	0	0 Dalbaladya	2801
CONTAI	c	0	3	0	0	0	0	0 Panch Daria	2802
CONTAI	c	0	8	0	0	0	0	0 Dakshin Balarampur	2803
CONTAI	c	0	9	0	0	0	0	0 Shankarpur	2804
		0	4.9	0	0	0	0	0 Purba Birampur	2805
		0	6	0	0	0	0	0 Katan Diha	2806
CONTAI	c	0	18	0	0	0	0	0 Kuliyata	2807
CONTAI	c	0	3.8	0	0	0	0	0 Jashipur	2808
CONTAI	c	0	5.2	0	0	0	0	0 Kaluya Sanda	2809
CONTAI	c	0	17.7	0	0	0	0	0 Bara Solemanpur	2810
CONTAI	c	0	8	0	0	0	0	0 Narina	2811
CONTAI	c	0	2.5	0	0	0	0	0 Nandi Chak	2812
CONTAI	c	0	14	0	0	0	0	0 Biswanathpur	2813
CONTAI	c	0	12	0	0	0	0	0 Bodhora	2814
CONTAI	c	0	10	0	0	0	0	0 Tengramari	2815
CONTAI	c	0	4	0	0	0	0	0 Kaema	2816
CONTAI	c	10	22	0	0	0	0	0 Chandapur	2817
CONTAI	c	0	2	0	0	0	0	0 Kshirpal	2818
CONTAI	c	0	3	0	0	0	0	0 Bherichauli	2819
CONTAI	c	0	5	0	0	0	0	0 Dublabari	2820
CONTAI	c	0	36	0	0	0	0	0 Alampur	2821
CONTAI	c	0	23	0	0	0	22	22 Jaldha	2822
		0	19.7	0	0	0	0	0 Bera Khana	2823
CONTAI	c	40	63	0	0	0	24	24 Tajpur	2824
		0	34.8	0	0	0	0	0 Junbani	2825
CONTAI	c	0	4.4	0	0	0	0	0 Nardanda	2826
CONTAI	c	0	18.2	0	0	0	0	0 Medinipur	2827
CONTAI	c	0	4.1	0	0	0	0	0 Paya	2828
CONTAI	c	0	2.2	0	0	0	0	0 Kashipur	2829
CONTAI	c	0	11.1	0	0	0	0	0 Bansbani	2830
CONTAI	c	0	11.1	0	0	0	0	0 Mandala	2831
CONTAI	c	0	7	0	0	0	0	0 Mrijapur	2832
CONTAI	c	0	2.3	0	0	0	0	0 Saripur	2833
CONTAI	c	0	11.8	0	0	0	0	0 Padima	2834
CONTAI	c	40	4	0	0	0	0	0 Duttapur	2835
CONTAI	c	200	24	0	0	0	22	22 Gadadharpur	2836
CONTAI	c	0	11.7	0	0	0	0	0 Bhagibahampur	2837
CONTAI	c	0	11	0	0	0	0	0 Chanpabani	2838
CONTAI	c	0	6	0	0	0	0	0 Palsandapur	2839

Land Use												
Area under different types of land use (in hectares rounded up to one decimal place)							Area irrigated by source (in hectare).					
Serial Number	Name of Village	Fallow lands other than current fallows	Current Fallows	Net Area Sown	Total Irrigated Land Area	Total Un-irrigated Land Area	Canals (C)	Wells/Tube-wells(W/TW)	Tanks/Lakes(T/L)	Water Falls(WF)	Others(O)	
1	2	110	111	112	113	114	115	116	117	118	119	
2797	Chhota Balarampur	0	0	4	2	2	0	2	0	0	0	
2798	Kiagoria	0	0	1.9	0	1.9	0	0	0	0	0	
2799	Jamra Shyampur	0	0	39.2	37	2.2	6	31	0	0	0	
2800	Lachhimpur	0	0	46	31	15	0	31	0	0	0	
2801	Dalbaladya	0	0	33.7	17	16.7	0	17	0	0	0	
2802	Panch Daria	0	0	28.6	25.6	3	0	25.6	0	0	0	
2803	Dakshin Balarampur	0	0	51.1	28	23.1	0	28	0	0	0	
2804	Shankarpur	0	0	42.4	34	8.4	0	34	0	0	0	
2805	Purba Birampur	0	0	20.2	2.5	17.7	0	2.5	0	0	0	
2806	Katan Diha	0	0	19.2	3.5	15.7	0	3.5	0	0	0	
2807	Kuliyata	0	0	104.2	62	42.2	0	62	0	0	0	
2808	Jashipur	0	0	110	50.3	59.7	0	50.3	0	0	0	
2809	Kaluya Sanda	0	0	43.4	4	39.4	0	4	0	0	0	
2810	Bara Solemanpur	0	0	57.2	8	49.2	0	8	0	0	0	
2811	Narina	0	0	63.9	12	51.9	0	12	0	0	0	
2812	Nandi Chak	0	0	17.5	2	15.5	0	2	0	0	0	
2813	Biswanathpur	0	0	173	62	111	0	62	0	0	0	
2814	Bodhora	0	0	112.1	96	16.1	0	96	0	0	0	
2815	Tengramari	0	0	98.4	87	11.4	0	87	0	0	0	
2816	Kaema	0	0	48.4	42	6.4	0	42	0	0	0	
2817	Chandapur	0	0	201.9	106	95.9	0	106	0	0	0	
2818	Kshirpal	0	0	87.8	83.8	4	0	83.8	0	0	0	
2819	Bherichauli	0	0	34.4	27	7.4	0	27	0	0	0	
2820	Dublalari	0	0	134.2	102	32.2	0	102	0	0	0	
2821	Alampur	0	0	185.5	78	107.5	0	78	0	0	0	
2822	Jaldha	0	0	210.4	118	92.4	0	118	0	0	0	
2823	Bera Khana	0	0	96.5	6	90.5	0	6	0	0	0	
2824	Tajpur	0	0	330.4	0	330.4	0	0	0	0	0	
2825	Junbani	0	0	124.1	16	108.1	0	16	0	0	0	
2826	Nardanda	0	0	10.4	1.8	8.7	0	1.8	0	0	0	
2827	Medinipur	0	0	130	40.4	89.6	0	40.4	0	0	0	
2828	Paya	0	0	42.6	2.2	40.4	0	2.2	0	0	0	
2829	Kashipur	0	0	36.9	2.2	34.7	0	2.2	0	0	0	
2830	Bansbani	0	0	42	10.1	31.9	0	10.1	0	0	0	
2831	Mandala	0	0	42.7	8.5	34.2	0	8.5	0	0	0	
2832	Mrijapur	0	0	41.8	8.5	33.3	0	8.5	0	0	0	
2833	Saripur	0	0	32.1	2	30.1	0	2	0	0	0	
2834	Padima	0	0	122.5	21.2	101.3	0	21.2	0	0	0	
2835	Duttapur	0	0	11.5	2.5	9	0	2.5	0	0	0	
2836	Gadadharpur	0	0	106	0	106	0	0	0	0	0	
2837	Bhagibaharampur	0	0	27.6	0.2	27.3	0	0.2	0	0	0	
2838	Chanpabani	0	0	39	4	35	0	4	0	0	0	
2839	Palsandapur	0	0	27.9	3.9	24	0	3.9	0	0	0	

Name of three most important commodities manufactured			Name of Village	Serial Number
First	Second	Third		
120	121	122	2	1
			Chhota Balarampur	2797
			Kiagoria	2798
			Jamra Shyampur	2799
Rice			Lachhimpur	2800
			Dalbaladya	2801
			Panch Daria	2802
			Dakshin Balarampur	2803
			Shankarpur	2804
			Purba Birampur	2805
			Katan Diha	2806
			Kuliyata	2807
			Jashipur	2808
			Kaluya Sanda	2809
Ice			Bara Solemanpur	2810
			Narina	2811
			Nandi Chak	2812
			Biswanathpur	2813
			Bodhora	2814
			Tengramari	2815
			Kaema	2816
Rice Mill			Chandapur	2817
Rice Mill			Kshirpal	2818
Rice Mill			Bherichauli	2819
			Dublabari	2820
			Alampur	2821
			Jaldha	2822
			Bera Khana	2823
			Tajpur	2824
			Junbani	2825
			Nardanda	2826
Rice	Ay. Medicine		Medinipur	2827
Rice	Ayur Medicine	Oil	Paya	2828
Rice Mill	Ay. Medicine	Oil Cake	Kashipur	2829
Rice Mill	Ay Medicine	Oil Cake	Bansbani	2830
Rice	Ay Medicine	Oil	Mandala	2831
Chira	Ay. Medicine	Oil Cake	Mrijapur	2832
			Saripur	2833
Chira Rice	Ay. Medicine	Oil	Padima	2834
Chira	Ay Medicine	Oilcake	Duttapur	2835
Rice Chira	Ay. Medicine	Oil Oilcake	Gadadharpur	2836
			Bhagibaharampur	2837
Rice Chira	Ay. Medicine	Oil Oil Cake	Chanpabani	2838
Rice	Oil		Palsandapur	2839

Census of India 2011
Amenities and Land use

Serial Number	Name of Village	Location code no.	Total area of the village (in hectares rounded up to one decimal place)	Total population (2011 census)	Number of households (2011 census)	Number of educational amenities available in village, the distance range code viz; a for 0-5 kms, b for 5-10 kms, c for 10+ kms of nearest place where facility is available							
						Pre-Primary school (PP)	Primary school (P)	Middle school (M)	Secondary School (S)	Senior Secondary school (SS)	Degree college of arts science & commerce (ASC)	Engineering college(EC)	Medical college (MC)
1	2	3	4	5	6	7	8	9	10	11	12	13	14
2840	Ratanpur	346974	36.8	926	157	1	1	a	a	a	b	c	c
2841	Jatimati	346975	69.1	2133	398	2	1	a	a	a	b	c	c
2842	Dakshinshimulia	346976	123.3	1543	333	2	2	1	1	1	b	c	
2843	Bilamria	346977	88.8	1516	296	1	1	a	a	a	c	c	c
2844	Jagadishpur	346978	62.7	718	154	1	1		1	a	b	c	c
2845	Ghersai	346979	141.4	901	178	1	1	1	1	1	c	c	c
2846	Gobindabasan	346980	53.8	1007	246	1	1	a	a	a	c	c	c
2847	Somaibasan	346981	34	269	49	a	a	a	a	a	b	c	c
2848	Gangadharpur	346982	70.2	359	70	a		a	a	a	c	c	c
2849	Atili	346983	37.8	42	11	a	a	a	a	a	b	c	c
2850	Jagai Basan	346984	17.2	102	25	a	a	a	a	a	b	c	c
2851	Maitrapur	346985	117.7	1204	238	a	a	a	a	a	b	c	c
2852	Mirjapur	346986	9.3	362	69	a		a	a	a	c	c	c
2853	Haropur	346987	72.8	1070	239	1	1	a	a	a	b	c	c
2854	Alankarpur	346988	103.8	1481	303	1	1	a	a	a	b	c	c
2855	Daha Daya	346989	141.3	1720	376	2	1	1	1	1	b	c	c
2856	Purba Mukundapur	346990	356.5	2766	543	3	3	4	1	a	b	c	c
2857	Begundiha	346991	178.2	0	0								
2858	Digha	346992	97.4	0	0								
2859	Raypur	346993	31.8	0	0								
2860	Jhaoa	346994	7.9	0	0								
2861	Nilpur	346995	34.6	0	0								
Block T O T A L :			13724.8	161986	33450	162	135	35	20	11	0	0	0

- Village Directory

(As in 2009)

le. (If not available within the < 5 Kms, b for 5-10 Kms and c cility is available is given).						Number of Medical Amenities available. (If not available within the village , the distance range code viz; a for < 5 Kms, b for 5-10 Kms and c for 10+ kms of nearest place where facility is available is given).						Name of Village	Serial Number					
Management institute (MI)	Polytechnic (Pt)	Vocational training school /ITI	Non-formal training centre (NFTC)	Special school for disabled (SSD)	Others (specify)	Community health centre (CHC)	Primary health centre (PHC)	Primary health sub centre (PHS)	Maternity and child welfare centre (MCW)	T.B. clinic (TBC)	Hospital-allopathic (HA)			Hospital-alternative medicine (HO)	Dispensary (D)	Veterinary hospital (VH)	Mobile health clinic (MHC)	Family welfare centre (FWC)
15	16	17	18	19	20	21	22	23	24	25	26	27	28	29	30	31	2	1
c	c	c				a	a	a	c	a							Ratanpur	2840
c	c	c				a	a	a	a	a			a	b			Jatimati	2841
	c			c		a	a	a	a	a						c	Dakshinshimulia	2842
c	c	c	c	c	b	a	a	a	a	a			a	b	c	a	Bilamria	2843
c	c					c	a	a			a	a	a	b		b	Jagadishpur	2844
c	c					c	a	1	1					b		a	Ghersai	2845
c	c					a	a	a		a	a	a	a	b			Gobindabasan	2846
c	c					c	a	a			a	a		b		a	Somaibasan	2847
c		a				c	a	a			a	a	a	b			Gangadharpur	2848
c	c	c	c			a	c	a	a	c	a	a	a	b		a	Atili	2849
c	c	c	c			a	a	a	a	c	a	a	a	b		a	Jagai Basan	2850
c	c					c	a	a			a			b		a	Maitrapur	2851
c	c					c	a	a						b		a	Mirjapur	2852
c	c					c	a	a	a		b			b		a	Haropur	2853
c	c	a	c	c		c	a	1	a	a	a	a	a	a		a	Alankarpur	2854
c	c					c	b	a	b		b		b	b		a	Daha Daya	2855
c	c					b	1	b		b		b	b	b		b	Purba Mukundapur	2856
																	Begundiha	2857
																	Digha	2858
																	Raypur	2859
																	Jhaoa	2860
																	Nilpur	2861
0	0	0	4	0	4	0	3	30	5	1	3	1	1	2	1	2	: Block T O T A L	

Serial Number	Name of Village	Number of Non-Government Medical Amenities available.							Availability of drinking water - Yes / No							
		Charitable non Govt. hospital/Nursing home.	Medical practitioner with MBBS Degree	Medical practitioner with other degree	Medical practitioner with no degree	Traditional practitioner and faith healer	Medicine Shop	Others	Tap water (Treated/Untreated)	Well water (Covered / Uncovered well)	Hand Pump	Tube wells / Bore well	Spring	River / Canal	Tank / Pond / Lake	Others
1	2	32	33	34	35	36	37	38	39	40	41	42	43	44	45	46
2840	Ratanpur	0	0	0	0	0	4	0	No	No	Yes	No	No	No	Yes	No
2841	Jatimati	0	0	0	0	0	0	0	No	No	Yes	No	No	No	Yes	No
2842	Dakshinshimulia	0	0	0	0	0	0	0	No	No	Yes	No	No	No	Yes	No
2843	Bilamria	0	0	0	0	0	0	0	No	No	Yes	No	No	No	Yes	No
2844	Jagadishpur	5	0	0	0	0	0	0	Yes	No	Yes	No	No	No	No	No
2845	Ghersai	0	0	0	0	0	0	0	No	No	Yes	No	No	No	No	No
2846	Gobindabasan	0	0	0	0	0	0	0	No	No	Yes	No	No	No	No	No
2847	Somaibasan	0	0	0	0	0	0	0	No	No	Yes	No	No	No	No	No
2848	Gangadharpur	0	0	0	0	0	0	0	No	No	Yes	No	No	No	No	No
2849	Atili	0	0	3	0	0	3	0	Yes	No	No	Yes	No	No	No	No
2850	Jagai Basan	0	0	0	0	0	0	0	Yes	No	No	No	No	No	No	No
2851	Maitrapur	0	0	0	0	0	0	0	Yes	No	Yes	No	No	No	No	No
2852	Mirjapur	0	0	0	0	0	0	0	No	No	Yes	No	No	No	No	No
2853	Haropur	0	0	0	0	0	0	0	No	No	Yes	No	No	No	No	No
2854	Alankarpur	0	0	0	0	0	0	0	Yes	No	Yes	Yes	No	No	Yes	No
2855	Daha Daya	0	0	0	0	0	0	0	No	No	Yes	No	No	No	No	No
2856	Purba Mukundapur	0	0	0	0	0	0	0	No	No	Yes	No	No	No	No	No
2857	Begundiha															
2858	Digha															
2859	Raypur															
2860	Jhaoa															
2861	Nilpur															
Block T O T A L :		21	19	39	75	23	37	12	17	0	135	40	0	9	81	0

Availability of toilet & others Yes / No				Communication and transport facilities (If amenities available code -Yes is given except for Village Pin Code ,If not available within the village , the distance range code viz; a for < 5 Kms, b for 5-10 Kms and c for 10+ kms of nearest place where facility is available is given).								
Community toilet including bath.	Community toilet excluding bath.	Rural sanitary mart or sanitary hardware outlet available near the village.	Community bio- gas or recycle of waste for productive use.	Post office(PO)	Sub post office (SPO)	Post & Telegraph office (P&TO)	Village Pin Code	Telephones (Land lines)	Public call office (PCO)	Mobile phone coverage	Name of Village	Serial Number
47	48	49	50	51	52	53	54	55	56	57	2	1
No	No	No	No	a	a	b	721463	Yes	c	Yes	Ratanpur	2840
No	No	No	No	a		b	721463	Yes	b	Yes	Jatimati	2841
No	No	No	No	c	a	b	721428	Yes	b	Yes	Dakshinshimulia	2842
No	No	No	No	a	a	a	721428	a	b	Yes	Bilamria	2843
No	No	No	No	a	a	a	721428	Yes	c	a	Jagadishpur	2844
No	No	No	No	a	a	a	721441	Yes	c	Yes	Ghersai	2845
No	No	No	No	a	a	a	721428	Yes	b	Yes	Gobindabasan	2846
No	No	No	No	a	a	a	721428	a	b	Yes	Somaibasan	2847
No	No	No	No	a	a	b	721428	a	b	Yes	Gangadharpur	2848
No	No	No	No	a	a	a	721428	Yes	b	Yes	Atili	2849
No	No	No	No	a	a	a	721428	Yes	c	Yes	Jagai Basan	2850
No	No	No	No	a	a	a	721441	b	b	Yes	Maitrapur	2851
No	No	No	No	a	a	a	721441	b	c	Yes	Mirjapur	2852
No	No	No	No	b	a	a	721441	Yes	b	Yes	Haropur	2853
No	No	No	No	a	Yes	a	721441	Yes	b	Yes	Alankarpur	2854
No	No	No	No	a	a	a	721441	Yes	b	Yes	Daha Daya	2855
No	No	No	No	a	b	b	721441	Yes	b	Yes	Purba Mukundapur	2856
											Begundiha	2857
											Digha	2858
											Raypur	2859
											Jhaoa	2860
											Nilpur	2861
7	4	0	1	6	17	3	137	77	0	116	: Block TOTAL	

Communication and transport facilities (If amenities available code -Yes is given except for Village Pin Code ,If not available within the village , the distance range code viz; a for < 5 Kms, b for 5-10 Kms and c for 10+ kms of nearest place where facility is available is given).													Village connected to highway (If amenities available code viz; a for < 5 Kms, b for 5-10 Kms and c for 10+ kms of nearest place where facility is available is given).			
Serial Number	Name of Village	Internet cafes/ Common service centre (CSC)	Private courier facility	Bus service (Public & Private)	Railway stations	Auto/Modified Autos	Taxis and Vans	Tractors	Cycle-pulled rickshaws(Manual & Machine driven)	Carts driven by animals	Sea /River ferry service	Connected to national highway(NH)	Connected to state highway(SH)	Connected to major district road (MDR)	Connected to others district road	Pucca roads
1	2	58	59	60	61	62	63	64	65	66	67	68	69	70	71	72
2840	Ratanpur	a	a	a	a	a	a	Yes	Yes	c	c	c	Yes	a	a	a
2841	Jatimati	a	a	Yes	a	Yes	Yes	a	Yes	c	c	c	a	a	a	a
2842	Dakshinshimulia	c	a	a	Yes	c	Yes	b	Yes	c	c	c	a	a	a	a
2843	Bilamria	a	a	a	a	a	a	a	Yes	c	c	c	Yes	a	a	Yes
2844	Jagadishpur	a	b	a	b	c	Yes	a	Yes	c	Yes	c	Yes			a
2845	Ghersai	c	b	Yes	a	c	Yes	b	Yes	c	c	c	c			Yes
2846	Gobindabasan	Yes	b	a	a	Yes	Yes	Yes	Yes	c	c	c	c			a
2847	Somaibasan	a	b	a	a	a	a	a	Yes	c	c	c	a			a
2848	Gangadharpur	Yes	a	a	b	c	Yes	Yes	Yes	c	c	c	c			a
2849	Atili	Yes	b	a	a	Yes	Yes	Yes	Yes	c	c	c	a	a	a	Yes
2850	Jagai Basan	Yes	b	a	a	a	a	a	Yes	c	c	c	c	c		Yes
2851	Maitrapur	a	b	a	a	c	Yes	Yes	Yes	c	c	c	c			a
2852	Mirjapur	c	b	a	a	c	Yes	b	Yes	c	c					b
2853	Haropur	a	b	Yes	b	c	a	b	Yes	c	c	c	c			a
2854	Alankarpur	a	a	Yes	a	a	Yes	b	Yes	c	c	c	Yes		Yes	b
2855	Daha Daya	a	b	a	a	a	a	a	Yes	c	c	c	Yes			a
2856	Purba Mukundapur	b	b	a	b	a	Yes	Yes	Yes	c	c	c				b
2857	Begundiha															
2858	Digha															
2859	Raypur															
2860	Jhaoa															
2861	Nilpur															
Block T O T A L :		12	4	38	5	12	84	25	128	1	3	0	12	0	42	49

ys,village roads, banks & credit societies
 :-Yes is given, If not available within the
 code viz; a for < 5 Kms, b for 5-10 Kms
 place where facility is available is given).

Availability of miscellaneous facilities (If amenities available code -Yes is given, If not
 available within the village , the distance range code viz; a for < 5 Kms, b for 5-10 Kms
 and c for 10+ kms of nearest place where facility is available is given).

73	74	75	76	77	78	79	80	81	82	83	84	85	86	87	Name of Village	Serial Number
Yes	a	a	Yes	a	a	b	Yes	a	Yes	a	Yes	Yes	Yes	Yes	Ratanpur	2840
a	a	a	Yes	a	a	b	Yes	Yes	c	a	b	Yes	Yes	Yes	Jatimati	2841
Yes	a		Yes	a	a	b	Yes	a	c	a	Yes	Yes	Yes	Yes	Dakshinshimulia	2842
Yes	c	c	Yes	a	a	c	Yes	a	c	b	c	Yes	Yes	Yes	Bilamria	2843
Yes				a	a	c	Yes	a	c	Yes	Yes	Yes	Yes	a	Jagadishpur	2844
a			Yes	a	a	c	Yes	a	c	b	c	Yes	Yes	Yes	Ghersai	2845
a				a	a	c	Yes	Yes	c	a	c	Yes	Yes	Yes	Gobindabasan	2846
a	Yes			a	a	c	Yes	a	c	b	c	Yes	Yes	Yes	Somaibasan	2847
a				a	a	c	Yes	a	Yes	Yes	b	Yes	Yes	Yes	Gangadharpur	2848
a			Yes	a	a	c	Yes	b	Yes	b	c	Yes	Yes	a	Atili	2849
a	a		Yes	a	a	c	Yes	a	c	b	c	Yes	Yes	a	Jagai Basan	2850
a				a	a	c	Yes	Yes	c	b	c	Yes	Yes	Yes	Maitrapur	2851
a			Yes	a	a	c	Yes	a	c	b	c	a	a	Yes	Mirjapur	2852
a			Yes	a	a	c	Yes	Yes	Yes	b	c	Yes	Yes	Yes	Haropur	2853
Yes	Yes	c	Yes	a	a	Yes	Yes	Yes	c	a	c	a	Yes	a	Alankarpur	2854
a				a	a	Yes	Yes	a	c	b	c	Yes	Yes	Yes	Daha Daya	2855
a				b	b	Yes	Yes	a	Yes	b	c	Yes	Yes	Yes	Purba Mukundapur	2856
															Begundiha	2857
															Digha	2858
															Raypur	2859
															Jhaoa	2860
															Nilpur	2861
101	28	4	48	8	5	30	134	61	26	24	49	85	127	130	: Block T O T A L	

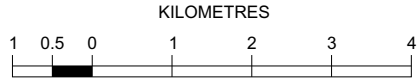
Availability of miscellaneous facilities (If amenities available code -Yes is given, If not available within the village , the distance range code viz; a for < 5 Kms, b for 5-10 Kms and c for 10+ kms of nearest place where facility is available is given).												Availability of electricity (Yes/No)			
Serial Number	Name of Village	ASHA (Accredited Social Health Activist)	Community centre with/without TV	Sports Field,	Sports Club / Recreation Centre	Cinema / Video Hall	Public Library	Public Reading Room	Newspaper Supply	Assembly Polling station	Birth & Death Registration Office	Power Supply for Domestic Use (ED)	Power Supply for Agricultural Use (EAG)	Power Supply for Commercial Use (EC)	Power Supply for All Uses (EA)
1	2	88	89	90	91	92	93	94	95	96	97	98	99	100	101
2840	Ratanpur	Yes	Yes	a	Yes	b	a	Yes	Yes	a	a	Yes	No	No	No
2841	Jatimati	Yes	Yes	a	Yes	Yes	a	Yes	Yes	Yes	a	Yes	Yes	No	No
2842	Dakshinshimulia	Yes	Yes	Yes	Yes	b	a	Yes	a	Yes	a	Yes	Yes	No	No
2843	Bilamria	Yes	b	a	a	b	a	a	a	Yes	a	Yes	Yes	Yes	Yes
2844	Jagadishpur	Yes	Yes	Yes	Yes	b	a	a	a	Yes	a	Yes	Yes	Yes	Yes
2845	Ghersai	a	a	a	Yes	Yes	a	Yes	Yes	Yes	a	Yes	Yes	Yes	Yes
2846	Gobindabasan	a	a	a	a	b	Yes	Yes	Yes	Yes	Yes	Yes	Yes	Yes	Yes
2847	Somaibasan	a	a	a	a	b	a	a	Yes	Yes	Yes	Yes	Yes	Yes	Yes
2848	Gangadharpur	Yes	Yes	Yes	Yes	b	a	a	Yes	Yes	b	Yes	Yes	Yes	Yes
2849	Atili	a	Yes	a	a	Yes	a	a	Yes	a	a	Yes	Yes	Yes	Yes
2850	Jagai Basan	a	Yes	a	a	Yes	a	a	Yes	a	a	Yes	Yes	Yes	Yes
2851	Maitrapur	Yes	Yes	Yes	Yes	b	a	a	Yes	Yes	Yes	Yes	Yes	Yes	Yes
2852	Mirjapur	Yes	Yes	a	a	b	a	a	Yes	a	a	Yes	Yes	Yes	Yes
2853	Haropur	Yes	Yes	Yes	Yes	a	a	a	Yes	Yes	a	Yes	Yes	Yes	Yes
2854	Alankarpur	a	a	a	Yes	a	a	a	Yes	a	Yes	Yes	Yes	Yes	Yes
2855	Daha Daya	Yes	Yes	Yes	Yes	b	a	a	a	Yes	a	Yes	Yes	Yes	Yes
2856	Purba Mukundapur	Yes	Yes	a	Yes	b	a	a	a	Yes	a	Yes	Yes	Yes	Yes
2857	Begundiha														
2858	Digha														
2859	Raypur														
2860	Jhaoa														
2861	Nilpur														
Block T O T A L :		127	81	44	76	26	46	60	85	101	38	137	84	82	70

Nearest Town		Land Use							
		Area under different types of land use (in hectares rounded up to one decimal place)							
Name	Distance range code i.e. a for < 5 Kms, b for 5-10 Kms and c for 10+ kms .	Forests	Area under Non-agricultural Uses	Barren and Un-cultivable land	Permanent Pastures and Other Grazing Lands	Land Under Miscellaneous Tree Crops etc.	Culturable Waste Land	Name of Village	Serial Number
102	103	104	105	106	107	108	109	2	1
CONTAI	c	0	7.2	0	0	0	0	Ratanpur	2840
CONTAI	c	0	13.3	0	0	0	0	Jatimati	2841
CONTAI	c	0	9.1	0	0	0	0	Dakshinshimulia	2842
CONTAI	c	0	6	0	0	0	0	Bilamria	2843
CONTAI	c	0	8.4	0	0	0	0	Jagadishpur	2844
CONTAI	c	0	22.2	0	0	0	0	Ghersai	2845
CONTAI	c	0	14	0	0	0	0	Gobindabasan	2846
CONTAI	c	0	6.4	0	0	0	0	Somaibasan	2847
CONTAI	c	0	8	0	0	0	0	Gangadharpur	2848
CONTAI	c	0	3.8	0	0	0	0	Atili	2849
CONTAI	c	0	6	0	0	0	0	Jagai Basan	2850
CONTAI	c	0	20	0	0	0	0	Maitrapur	2851
CONTAI	c	0	3.2	0	0	0	0	Mirjapur	2852
CONTAI	c	0	14.3	0	0	0	0	Haropur	2853
CONTAI	c	0	18.2	0	0	0	0	Alankarpur	2854
CONTAI	c	0	15	0	0	0	0	Daha Daya	2855
CONTAI	c	0	7	0	0	0	0	Purba Mukundapur	2856
		0	39.2	0	0	0	0	Begundiha	2857
		0	17.4	0	0	0	0	Digha	2858
CONTAI	c	0	6.8	0	0	0	0	Raypur	2859
		0	1.9	0	0	0	0	Jhaoa	2860
		0	7.6	0	0	0	0	Nilpur	2861
0		0	300.1	1873.5	0	0	0	154.5 : Block T O T A L	

Land Use												
Area under different types of land use (in hectares rounded up to one decimal place)							Area irrigated by source (in hectare).					
Serial Number	Name of Village	Fallow lands other than current fallows	Current Fallows	Net Area Sown	Total Irrigated Land Area	Total Un-irrigated Land Area	Canals (C)	Wells/Tube-wells(W/TW)	Tanks/Lakes(T/L)	Water Falls(WF)	Others(O)	
1	2	110	111	112	113	114	115	116	117	118	119	
2840	Ratanpur	0	0	29.5	2	27.5	0	2	0	0	0	
2841	Jatimati	0	0	55.8	8	47.8	0	8	0	0	0	
2842	Dakshinshimulia	0	0	114.2	52.2	62	0	52.2	0	0	0	
2843	Bilamria	0	0	82.8	32	50.8	0	32	0	0	0	
2844	Jagadishpur	0	0	54.3	6.4	47.9	0	6.4	0	0	0	
2845	Ghersai	0	0	119.2	0	119.2	0	0	0	0	0	
2846	Gobindabasan	0	0	39.8	5	34.8	0	5	0	0	0	
2847	Somaibasan	0	0	27.6	0.5	27.1	0	0.5	0	0	0	
2848	Gangadharpur	0	0	62.2	2	60.2	0	2	0	0	0	
2849	Atili	0	0	34	4	30	0	4	0	0	0	
2850	Jagai Basan	0	0	11.2	1.2	10	0	1.2	0	0	0	
2851	Maitrapur	0	0	97.7	28	69.7	0	28	0	0	0	
2852	Mirjapur	0	0	6.1	2.1	4	0	2.1	0	0	0	
2853	Haropur	0	0	58.5	21	37.5	0	21	0	0	0	
2854	Alankarpur	0	0	85.6	19.4	66.1	0	19.4	0	0	0	
2855	Daha Daya	0	0	126.3	73	53.3	0	73	0	0	0	
2856	Purba Mukundapur	0	0	349.5	129	220.5	0	129	0	0	0	
2857	Begundiha	0	0	139	16	123	0	16	0	0	0	
2858	Digha	0	0	80	5	75	0	5	0	0	0	
2859	Raypur	0	0	25	2	23	0	2	0	0	0	
2860	Jhaoa	0	0	6	1	5	0	1	0	0	0	
2861	Nilpur	0	0	27	2	25	0	2	0	0	0	
Block T O T A L :		0	0	11396	3171.1	8225.1	16	3118.2	0	0		

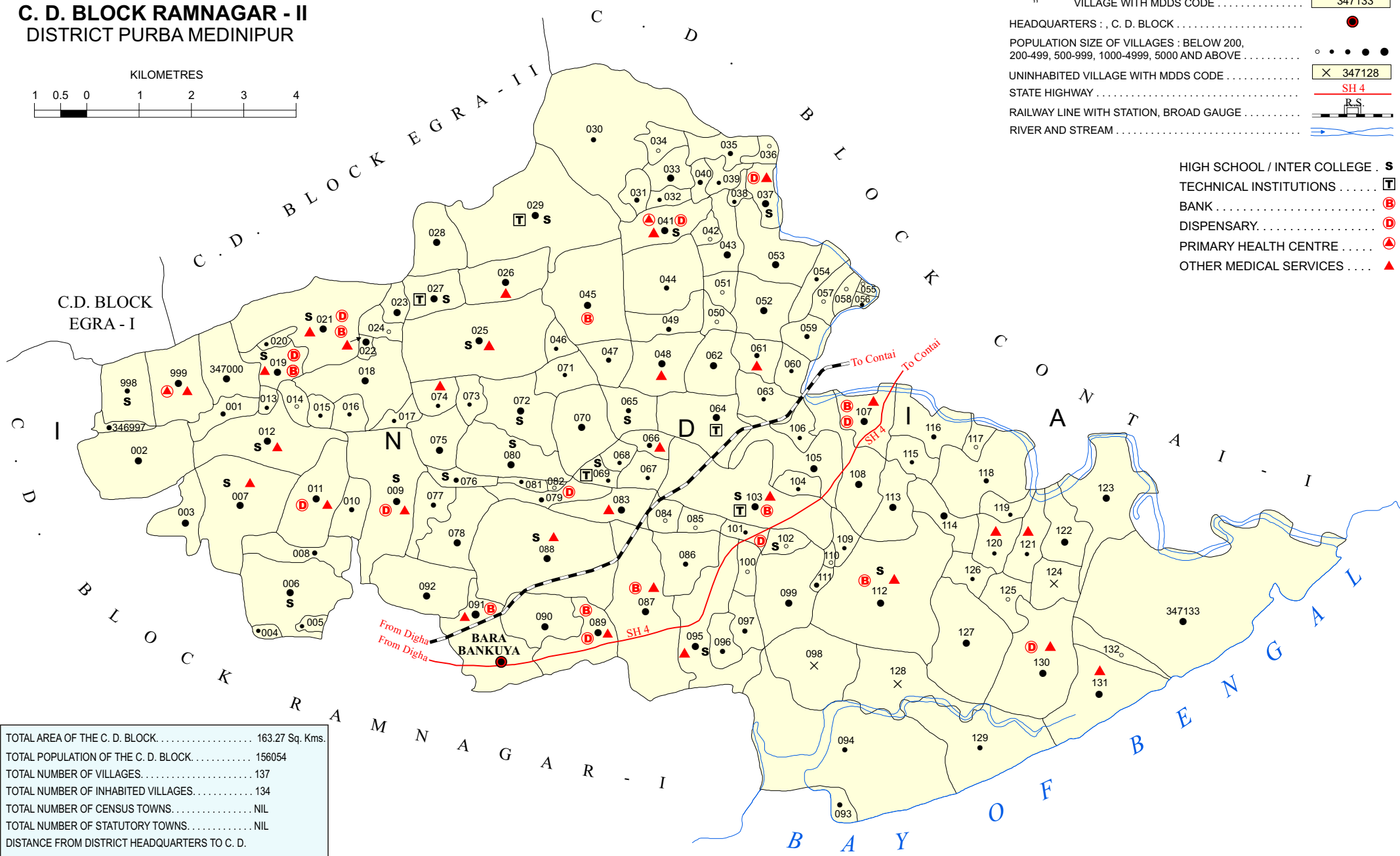
Name of three most important commodities manufactured			Name of Village	Serial Number
First	Second	Third		
120	121	122	2	1
Rice	Ay. Medicine	Oil Oilcake	Ratanpur	2840
Rice	Oil		Jatimati	2841
Rice	Ay. Medicine	Oil Oil Cake	Dakshinshimulia	2842
Rice Chira	Ay. Medicine	Oil Oilcake	Bilamria	2843
			Jagadishpur	2844
			Ghersai	2845
			Gobindabasan	2846
			Somaibasan	2847
			Gangadharpur	2848
			Atili	2849
			Jagai Basan	2850
			Maitrapur	2851
			Mirjapur	2852
			Haropur	2853
			Alankarpur	2854
			Daha Daya	2855
			Purba Mukundapur	2856
			Begundiha	2857
			Digha	2858
			Raypur	2859
			Jhaoa	2860
			Nilpur	2861
: Block T O T A L				

WEST BENGAL
C. D. BLOCK RAMNAGAR - II
 DISTRICT PURBA MEDINIPUR



- BOUNDARY, C. D. BLOCK
- " VILLAGE WITH MDDS CODE
- HEADQUARTERS : , C. D. BLOCK
- POPULATION SIZE OF VILLAGES : BELOW 200, 200-499, 500-999, 1000-4999, 5000 AND ABOVE
- UNINHABITED VILLAGE WITH MDDS CODE
- STATE HIGHWAY
- RAILWAY LINE WITH STATION, BROAD GAUGE
- RIVER AND STREAM

- HIGH SCHOOL / INTER COLLEGE . **S**
- TECHNICAL INSTITUTIONS **T**
- BANK **B**
- DISPENSARY..... **D**
- PRIMARY HEALTH CENTRE **▲**
- OTHER MEDICAL SERVICES **▲**



TOTAL AREA OF THE C. D. BLOCK	163.27 Sq. Kms.
TOTAL POPULATION OF THE C. D. BLOCK	156054
TOTAL NUMBER OF VILLAGES.....	137
TOTAL NUMBER OF INHABITED VILLAGES.....	134
TOTAL NUMBER OF CENSUS TOWNS.....	NIL
TOTAL NUMBER OF STATUTORY TOWNS.....	NIL
DISTANCE FROM DISTRICT HEADQUARTERS TO C. D. BLOCK HEADQUARTERS (APPROX.).....	85 Kms.

Alphabetical List of Villages

Name of the CD Block : Ramnagar-II

CD Block Code (2011) : 0341

Sl. No.	Name of the Village	PLCN 2001	MDDS PLCN 2011
1	2	3	4
1	Ahammadpur	03783900	347063
2	Akulbar	03779300	347017
3	Amritbar	03785000	347074
4	Arya Padyapur	03779900	347023
5	Badalpur	03785900	347083
6	Baichibania	03790400	347128
7	Baksipur	03781900	347043
8	Balampur	03783600	347060
9	Bali Pukhuria	03781600	347040
10	Banbar	03788200	347106
11	Bar Badalpur	03785800	347082
12	Bara Bankuya	03786700	347091
13	Bara Kashinathpur	03786100	347085
14	Baranga	03777600	347000
15	Betulya Rampurbar Subarna Dighi	03783100	347055
16	Bheri Baranga	03777800	347002
17	Bhuanjibar	03782400	347048
18	Bishnupur	03789500	347119
19	Chahaka	03786200	347086
20	Chak Pratappur	03787800	347102
21	Chakghuli	03777700	347001
22	Chata Kasimpur	03790000	347124
23	Chata Padmapur	03780600	347030
24	Chhota Chaulkhola	03788600	347110
25	Chhota Kashinathpur	03786000	347084
26	Dadanpatra	03790700	347131
27	Dakshin Kalayanpur	03783500	347059
28	Dakshin Maithuna	03782500	347049
29	Dakshin Purushottampur	03790900	347133
30	Dakshin Shitala	03788400	347108
31	Dakshin Tentultala	03782800	347052
32	Danda Belbani	03782100	347045
33	Daudpur	03790100	347125
34	Dayanidhibar	03779200	347016
35	Depal	03779700	347021
36	Depar Shasanbar	03779500	347019
37	Dera	03790300	347127
38	Deuli	03787100	347095
39	Dhanubar	03784400	347068
40	Dharash	03780200	347026
41	Dhunja Baraj	03790200	347126
42	Dumana Paikbar	03780800	347032
43	Dumaria	03780900	347033
44	Gaurangabar	03779000	347014
45	Ghol	03788100	347105
46	Gobindapur	03777400	346998
47	Gopal Chak	03784900	347073

Alphabetical List of Villages

Name of the CD Block : Ramnagar-II

CD Block Code (2011) : 0341

Sl. No.	Name of the Village	PLCN 2001	MDDS PLCN 2011
1	2	3	4
48	Hamirpur	03777500	346999
49	Haripur	03782600	347050
50	Haurburi	03789600	347120
51	Islampur	03787900	347103
52	Jagadish Paschimbar	03779400	347018
53	Jagadishpur	03777900	347003
54	Jinandipur	03784000	347064
55	Kadua	03780100	347025
56	Kalapunja	03780500	347029
57	Kalikapur	03787300	347097
58	Kalindi	03788800	347112
59	Kalyanpur	03783300	347057
60	Kan Kaneswar	03778000	347004
61	Kanchibar	03787700	347101
62	Kandarpapur	03787500	347099
63	Kanjia	03779800	347022
64	Kanoa	03778100	347005
65	Kanpur	03778500	347009
66	Karonji	03786400	347088
67	Kasafaltalya	03777300	346997
68	Katmundi	03781100	347035
69	Keishnapur	03788500	347109
70	Keshabpur	03788700	347111
71	Khidirpur	03783800	347062
72	Khojabar	03781400	347038
73	Khoyapur	03784300	347067
74	Kismat Haurburi	03789700	347121
75	Kismathiar	03785300	347077
76	Lachhandrapur	03789400	347118
77	Lalpur	03782200	347046
78	Madhabpur	03778800	347012
79	Mahammadpur	03781500	347039
80	Maithna Paikbar	03781200	347036
81	Malancha	03780400	347028
82	Mandar	03778200	347006
83	Mandarmani	03786900	347093
84	Mandarpur	03781300	347037
85	Mania	03790800	347132
86	Manikbasan	03780300	347027
87	Nachhimpur	03785100	347075
88	Nalguna	03787600	347100
89	Narandia	03786500	347089
90	Narkuli	03786800	347092
91	Nashirpur	03778900	347013
92	Naya Shyampur	03780000	347024
93	Nij Maithuna	03781700	347041
94	Paikbar	03781000	347034

Alphabetical List of Villages

Name of the CD Block : Ramnagar-II

CD Block Code (2011) : 0341

Sl. No.	Name of the Village	PLCN 2001	MDDS PLCN 2011
1	2	3	4
95	Paldhui	03778300	347007
96	Pashchim Ramchandrapur	03784500	347069
97	Pathar Munha	03787400	347098
98	Phulbari	03787200	347096
99	Purbba Bar	03789000	347114
100	Purbba Gadharpur	03789100	347115
101	Purbba Purushottampur	03789900	347123
102	Purbba Raghunathpur	03784700	347071
103	Purbba Ramchandrapur	03789300	347117
104	Radhapur	03785700	347081
105	Raghunathpur	03778400	347008
106	Raipur	03783400	347058
107	Ramchandra Nagar	03789200	347116
108	Rania	03790600	347130
109	Ranichak	03779600	347020
110	Rautarapur	03783200	347056
111	Sabitrapur	03778700	347011
112	Satbatia	03788000	347104
113	Satilapur	03786300	347087
114	Senapatibar	03781800	347042
115	Shahapur	03783700	347061
116	Sherpur	03784200	347066
117	Shikarbar	03779100	347015
118	Shonamui	03782300	347047
119	Shyampur	03785200	347076
120	Sikharpur	03782700	347051
121	Silampur	03787000	347094
122	Sona Muhi	03790500	347129
123	Sonakania	03780700	347031
124	Suberia	03788900	347113
125	Tajpur Dakshinbar	03785600	347080
126	Tajpur Purbbabar	03784800	347072
127	Talkanpur	03778600	347010
128	Talkatalia	03786600	347090
129	Tatkapur	03784100	347065
130	Teghari	03789800	347122
131	Thiar	03785400	347078
132	Uttar Gopalpur	03784600	347070
133	Uttar Kachua	03785500	347079
134	Uttar kalyanpur Betulya Rampurbar	03783000	347054
135	Uttar Maithuna	03782000	347044
136	Uttar Shitala	03788300	347107
137	Uttar Tentultala	03782900	347053

Census of India 2011
Amenities and Land use

Serial Number	Name of Village	Location code no.	Total area of the village (in hectares rounded up to one decimal place)	Total population (2011 census)	Number of households (2011 census)	Number of educational amenities available in village, the distance range code viz; a for 0-5 kms, b for 5-10 kms, c for 10+ kms of nearest place where available							
						Pre-Primary school (PP)	Primary school (P)	Middle school (M)	Secondary School (S)	Senior Secondary school (SS)	Degree college of arts science & commerce (ASC)	Engineering college(EC)	Medical college (MC)
1	2	3	4	5	6	7	8	9	10	11	12	13	14

Name of District:-Purba Medinipur

Name of CD Block:-Ramnagar - II

2862	Kasafaltalya	346997	38.6	731	155	1	1	a	a	a	a	c	c
2863	Gobindapur	346998	104.4	958	176	1	1	1	1	a	a	c	c
2864	Hamirpur	346999	136.8	1203	241	1	1	a	a	a	a	c	c
2865	Baranga	347000	115.7	2212	444	1	1	a	a	a	a	c	c
2866	Chakghuli	347001	56.1	628	135	1	1	a	a	a	a	c	c
2867	Bheri Baranga	347002	263.8	2496	479	2	1	a	a	a	a	c	c
2868	Jagadishpur	347003	76.6	1026	205	1	1	a	a	a	a	c	c
2869	Kan Kaneswar	347004	13	369	71	1	1	a	a	a	b	c	c
2870	Kanoa	347005	16.6	309	68	a	a	a	a	a	a	c	c
2871	Mandar	347006	238	3583	743	2	2	1	1	1	c	c	c
2872	Paldhui	347007	281.3	3813	789	1	1	a			2	c	c
2873	Raghunathpur	347008	89.2	836	178	2	1	1	a	a	a	c	c
2874	Kanpur	347009	285.7	4523	874	3	3	1	1	b	b	c	c
2875	Talkanpur	347010	63.1	919	195	1	1	b	b	b	b	c	c
2876	Sabitrapur	347011	171.1	3367	720	3	2	a	a	a	a	c	c
2877	Madhabpur	347012	250.9	3191	645	3	2	1	1	a	1	c	c
2878	Nashirpur	347013	9.8	246	50	1	1	a	a	a	a	c	c
2879	Gaurangabar	347014	22.9	156	31	a	a	a	a	a	a	c	c
2880	Shikarbar	347015	21.8	340	74	1	1	a	a	a	a	c	c
2881	Dayanidhibar	347016	43	440	94	1	1	a	a	a	a	c	c
2882	Akulbar	347017	33.2	365	80	1	1	a	a	a	a	c	c
2883	Jagadish Paschimbar	347018	178.5	1015	206	1	1	1	a	a	b	c	c
2884	Depar Shasanbar	347019	69.9	1805	380	2	1	1	1	1	a	a	c
2885	Ranichak	347020	11.3	459	84	1	1	a	a	a	a	c	c
2886	Depal	347021	322.1	3359	694	3	2	1	1	1	1	a	c
2887	Kanjia	347022	31.6	1074	211	1	1	a	a	a	b	c	c
2888	Arya Padyapur	347023	30	1358	244	1	1						
2889	Naya Shyampur	347024	17.4	123	19	1	1						
2890	Kadua	347025	368.3	3615	690	3	3		1	1			
2891	Dharash	347026	130.7	1337	284	2	2	1					
2892	Manikbasan	347027	81.8	1261	260	3	3	1	1	1			
2893	Malancha	347028	106	1024	193	2	2						
2894	Kalapunja	347029	415.2	3637	734	4	4	2	1	1			
2895	Chata Padmapur	347030	452	961	189	1	1	b	b	b	c	c	c
2896	Sonakania	347031	32.4	879	191	1	1	1	a	a	c	c	c
2897	Dumana Paikbar	347032	22.4	326	64	1	1	1	a	a	c	c	c
2898	Dumaria	347033	52.1	1168	252	2	2	1	a	a	c	c	c
2899	Paikbar	347034	48.2	42	8	a	a	a	a	a	c	c	c
2900	Katmundi	347035	61.5	856	163	1	1	a	a	b	c	c	c
2901	Maithna Paikbar	347036	19.4	154	33	a	a	b	b	c	c	c	c
2902	Mandarpur	347037	51.4	1682	290	1	1	1	1	a	b	b	b

- Village Directory

(As in 2009)

le. (If not available within the < 5 Kms, b for 5-10 Kms and c cility is available is given).						Number of Medical Amenities available. (If not available within the village , the distance range code viz; a for < 5 Kms, b for 5-10 Kms and c for 10+ kms of nearest place where facility is available is given).						Name of Village	Serial Number					
Management institute (MI)	Polytechnic (Pt)	Vocational training school /ITI	Non-formal training centre (NFTC)	Special school for disabled (SSD)	Others (specify)	Community health centre (CHC)	Primary health centre (PHC)	Primary health sub centre (PHS)	Maternity and child welfare centre (MCW)	T.B. clinic (TBC)	Hospital-allopathic (HA)			Hospital-alternative medicine (HO)	Dispensary (D)	Veterinary hospital (VH)	Mobile health clinic (MHC)	Family welfare centre (FWC)
15	16	17	18	19	20	21	22	23	24	25	26	27	28	29	30	31	2	1

Location CodeNo:-345

Location CodeNo:-0341

c	c	c	c	c		b	a	a	a	c	a	c	a	b	c	a	Kasfaltalya	2862		
c	c	c	c	c		c	a	a	a	c	a	c	a	b	c	a	Gobindapur	2863		
c	c	c	c	c		c		1	1	1	c		1	c	b	c	1 Hamirpur	2864		
c	c	a	c	c		c	c	a	a	a	c	c	a	c	c	a	Baranga	2865		
c	c	a	c	c		c	c	a	a	a	a	c	a	c	c	a	Chakghuli	2866		
c	c	c	c	c		b	a	a	a	c	b	c	a	b	c	a	Bheri Baranga	2867		
c	c	c	c	c		b	b	a	a	c	b	c	b	b	c	a	Jagadishpur	2868		
c	c	c	c	c		b	b	a	b	b	b	c	b	b	c	b	Kan Kaneswar	2869		
c	c	c	c	c		a	a	a	a	c	a	c	a	b	c	a	Kanoa	2870		
c	c	c	c	c		b		a	b	b	b	c	b	a	c	b	Mandar	2871		
c	c	c	c	c		b	a		1	a	c	a	c	a	b	c	a	Paldhui	2872	
c	c	c	c	c		b	b	a	a	c	b	c	a	b	c	a	Raghunathpur	2873		
c	c	b	c	c		c	c		1	1	1	c	c		1	c	1 Kanpur	2874		
c	c	b	c	c		c	c	b	b	b	c	c	b	c	c	b	Talkanpur	2875		
c	c	c	c	c		b	b		1	1	c	b	c		1	b	1 Sabitrapur	2876		
c	c	c	c	c		b	a		1	a	c	b	c	a	b	c	a	Madhabpur	2877	
c	c	a	c	c		c	c	a	a	a	c	c	a	c	c	a	Nashirpur	2878		
c	c	a	c	c		c	c	a	a	a	c	c	a	c	c	a	Gaurangabar	2879		
c	c	a	c	c		c	c	a	a	a	c	c	a	c	c	a	Shikarbar	2880		
c	c	a	c	c		c	c	a	a	a	c	c	a	c	c	a	Dayanidhibar	2881		
c	c	a	c	c		c	c	a	a	a	c	c	a	c	c	a	Akulbar	2882		
c	c	a	c	c		c	c	a	a	a	c	c	a	c	c	a	Jagadish Paschimbar	2883		
c	c	c	1	c	c	c	c		1	1	1	c	c		1	b	c	a	Depar Shasanbar	2884
c	c	a	c	c		c	a	a	a	a	c	c	a	c	c	a	Ranichak	2885		
c	c	a	c	c		c	a		1	1	1	c			1	b	1 Depal	2886		
c	c	a	c	c		c	c	a	a	a	c	c	a	c	c		2 Kanjia	2887		
																	Arya Padyapur	2888		
																	Naya Shyampur	2889		
									1								Kadua	2890		
										1	1				1		1 Dharash	2891		
																	Manikbasan	2892		
																	Malancha	2893		
																	Kalapunja	2894		
c	c	c	c	c	c	b	b	b	b	b	b	b	b	b	b	b	Chata Padmapur	2895		
c	c	c	c	c	c	a	a	a	a	a	a	a	a	a	a	a	Sonakania	2896		
c	c	c	c	c	c	a	a	a	a	a	a	a	a	a	a	a	Dumana Paikbar	2897		
c	c	c	c	c	c	a	a	a	a	a	a	a	a	b	b	b	Dumaria	2898		
c	c	c	c	c	c	a	a	a	a	a	a	a	a	a	a	a	Paikbar	2899		
c	c	c	c	c	c	a	b	b	b	b	c	c	c	c	c	c	Katmundi	2900		
c	c	c	c	c	c	b	b	b	b	b	b	b	a	c	c	c	Maithna Paikbar	2901		
b	b	b	b	b	b	b	a		1	a	a	a	b		1	b	Mandarpur	2902		

Serial Number	Name of Village	Number of Non-Government Medical Amenities available.							Availability of drinking water - Yes / No							
		Charitable non Govt. hospital/Nursing home.	Medical practitioner with MBBS Degree	Medical practitioner with other degree	Medical practitioner with no degree	Traditional practitioner and faith healer	Medicine Shop	Others	Tap water (Treated/Untreated)	Well water (Covered / Uncovered well)	Hand Pump	Tube wells / Bore well	Spring	River / Canal	Tank / Pond / Lake	Others
1	2	32	33	34	35	36	37	38	39	40	41	42	43	44	45	46

2862	Kasafaltalya	0	0	0	0	0	0	0	No	No	Yes	Yes	No	No	Yes	No
2863	Gobindapur	0	0	0	0	2	1	0	No	No	Yes	Yes	No	No	Yes	No
2864	Hamirpur	0	0	0	2	1	0	0	No	No	Yes	Yes	No	Yes	Yes	No
2865	Baranga	0	0	0	2	1	2	2	No	No	Yes	No	No	Yes	Yes	No
2866	Chakghuli	0	0	0	0	0	0	0	No	No	Yes	Yes	No	Yes	No	No
2867	Bheri Baranga	0	0	0	0	0	0	0	No	No	Yes	Yes	No	Yes	Yes	No
2868	Jagadishpur	0	0	0	0	0	0	0	No	No	Yes	Yes	No	Yes	Yes	No
2869	Kan Kaneswar	0	0	0	0	0	0	0	Yes	No	Yes	Yes	No	Yes	Yes	No
2870	Kanoa	0	0	0	0	0	0	0	Yes	No	Yes	Yes	No	No	Yes	No
2871	Mandar	0	0	0	0	0	0	0	Yes	No	Yes	Yes	No	No	Yes	No
2872	Paldhui	0	0	0	0	6	0	0	No	No	Yes	No	No	Yes	No	No
2873	Raghunathpur	0	0	0	0	0	0	0	No	No	Yes	Yes	No	Yes	Yes	No
2874	Kanpur	0	0	0	0	0	0	0	Yes	No	Yes	Yes	No	Yes	No	No
2875	Talkanpur	0	0	0	0	0	0	0	No	No	Yes	Yes	No	Yes	Yes	No
2876	Sabitrapur	0	0	0	2	2	2	0	No	No	Yes	Yes	No	Yes	Yes	No
2877	Madhabpur	0	0	0	0	3	2	0	No	No	Yes	Yes	No	Yes	Yes	No
2878	Nashirpur	0	0	0	0	0	0	0	No	No	Yes	No	No	Yes	No	No
2879	Gaurangabar	0	0	0	0	0	2	0	No	No	Yes	Yes	No	No	No	No
2880	Shikarbar	0	0	0	0	0	0	0	Yes	No	Yes	No	No	No	No	No
2881	Dayanidhibar	0	0	0	0	0	0	0	Yes	No	Yes	No	No	No	No	No
2882	Akulbar	0	0	0	0	0	0	0	Yes	No	Yes	Yes	No	No	No	No
2883	Jagadish Paschimbar	0	0	0	1	0	0	0	No	No	Yes	Yes	No	No	Yes	No
2884	Depar Shasanbar	0	0	1	0	0	5	0	No	No	Yes	Yes	No	No	No	No
2885	Ranichak	0	0	0	0	0	0	0	No	No	Yes	Yes	No	No	No	No
2886	Depal	0	0	2	1	1	0	0	No	No	Yes	Yes	No	Yes	No	No
2887	Kanjia	0	0	0	0	0	0	0	No	No	Yes	Yes	No	No	No	No
2888	Arya Padyapur	0	0	1	1	0	0	0	No	No	No	Yes	No	No	Yes	No
2889	Naya Shyampur	0	0	0	0	0	0	0	No	No	No	No	No	No	No	No
2890	Kadua	0	0	0	1	1	0	0	No	No	Yes	Yes	No	No	Yes	No
2891	Dharash	0	0	1	1	0	0	0	No	No	No	Yes	No	No	Yes	No
2892	Manikbasan	0	0	1	1	0	1	0	No	No	No	Yes	No	No	Yes	No
2893	Malancha	0	0	2	2	0	0	0	No	No	No	Yes	No	No	Yes	No
2894	Kalapunja	0	0	0	0	0	1	0	No	No	Yes	Yes	No	No	Yes	No
2895	Chata Padmapur	0	0	0	0	0	0	0	No	No	Yes	Yes	No	No	No	No
2896	Sonakania	0	0	0	0	0	0	0	No	No	Yes	Yes	No	No	No	No
2897	Dumana Paikbar	0	0	1	0	0	0	0	No	No	Yes	Yes	No	No	No	No
2898	Dumaria	0	0	0	0	0	0	0	No	No	Yes	Yes	No	No	No	No
2899	Paikbar	0	0	0	0	0	0	0	No	No	No	No	No	No	No	No
2900	Katmundi	0	0	0	0	0	0	0	No	No	Yes	Yes	No	No	No	No
2901	Maithna Paikbar	0	0	0	0	0	0	0	No	No	Yes	Yes	No	No	No	No
2902	Mandarpur	0	0	2	1	0	3	0	No	No	Yes	Yes	No	Yes	No	No

Availability of toilet & others Yes / No				Communication and transport facilities (If amenities available code -Yes is given except for Village Pin Code ,If not available within the village , the distance range code viz; a for < 5 Kms, b for 5-10 Kms and c for 10+ kms of nearest place where facility is available is given).								
Community toilet including bath.	Community toilet excluding bath.	Rural sanitary mart or sanitary hardware outlet available near the village.	Community bio- gas or recycle of waste for productive use.	Post office(PO)	Sub post office (SPO)	Post & Telegraph office (P&TO)	Village Pin Code	Telephones (Land lines)	Public call office (PCO)	Mobile phone coverage	Name of Village	Serial Number
47	48	49	50	51	52	53	54	55	56	57	2	1

No	No	No	No	a	a	b	721453	Yes	c	Yes	Kasfaltalya	2862
No	No	No	No	Yes	a	a	721423	Yes	b	Yes	Gobindapur	2863
No	No	No	No	a	a	b	721453	Yes	b	Yes	Hamirpur	2864
No	No	Yes	No	c	a	c	721453	Yes	b	Yes	Baranga	2865
No	No	Yes	No	c	a	c	721453	Yes	b	Yes	Chakghuli	2866
No	No	No	No	a	a	b	721453	Yes	c	Yes	Bheri Baranga	2867
No	No	No	No	a	b	b	721453	a	c	Yes	Jagadishpur	2868
No	No	No	No	a	b	a	721441	Yes	b	Yes	Kan Kaneswar	2869
No	No	No	No	a	b	c	721441	Yes	b	Yes	Kanoa	2870
No	No	Yes	No	a	b	a	721441	Yes	b	Yes	Mandar	2871
No	No	No	No	Yes	b	b	721453	a	c	Yes	Paldhui	2872
No	No	No	No	a	a	a	721441	Yes	b	Yes	Raghunathpur	2873
No	No	No	No	Yes	b	a	721453	b	c	Yes	Kanpur	2874
No	No	No	No	c	a	b	721441	b	b	Yes	Talkanpur	2875
No	No	No	No	a	b	a	721453	Yes	c	Yes	Sabitrapur	2876
No	No	No	No	Yes	a	a	721453	Yes	b	Yes	Madhabpur	2877
No	No	No	No	c	a	c	721453	Yes	c	Yes	Nashirpur	2878
No	No	No	No	a	a	a	721453	Yes	b	Yes	Gaurangabar	2879
No	No	No	No	c	a	a	721453	Yes	c	Yes	Shikarbar	2880
No	No	No	No	c	a	c	721453	Yes	b	Yes	Dayanidhibar	2881
No	No	No	No	c	a	a	721453	a	c	a	Akulbar	2882
No	No	No	No	a	a	a	721453	Yes	b	Yes	Jagadish Paschimbar	2883
No	Yes	Yes	No	c	Yes	c	721453	Yes	b	Yes	Depar Shasanbar	2884
No	No	No	No	c	a	c	721453	Yes	c	Yes	Ranichak	2885
No	No	Yes	No	a	a	c	721453	Yes	c	Yes	Depal	2886
No	No	No	No	c	a	c	721453	Yes	c	Yes	Kanjia	2887
No	No	No	No			c	721453	Yes	b	Yes	Arya Padyapur	2888
No	No	No	No			c	721423	a	c	Yes	Naya Shyampur	2889
No	No	No	No			c	721423	Yes	b	Yes	Kadua	2890
No	No	No	No		Yes	c	721423	Yes	c	Yes	Dharash	2891
No	No	No	No		Yes	c	721453	Yes	b	Yes	Manikbasan	2892
No	No	No	No			c	721453	Yes	c	Yes	Malancha	2893
No	No	No	No			c	721423	Yes	c	Yes	Kalapunja	2894
No	No	Yes	No	c	c	c	721433	c	b	b	Chata Padmapur	2895
No	Yes	Yes	No	a	b	c	721433	b	b	b	Sonakania	2896
No	No	Yes	No	a	b	c	721423	a	c	Yes	Dumana Paikbar	2897
No	No	Yes	No	a	b	b	721423	a	c	b	Dumaria	2898
No	No	Yes	No	a	b	b	721433	a	c	a	Paikbar	2899
No	No	Yes	No	a	b	a	721433	b	b	a	Katmundi	2900
No	No	Yes	Yes	b	b	b	721433	b	b	a	Maitthna Paikbar	2901
Yes	No	No	No	Yes	a	Yes	721433	Yes	c	Yes	Mandarpur	2902

Communication and transport facilities (If amenities available code -Yes is given except for Village Pin Code ,If not available within the village , the distance range code viz; a for < 5 Kms, b for 5-10 Kms and c for 10+ kms of nearest place where facility is available is given).													Village connected to highway (If amenities available code viz; a for < 5 Kms, b for 5-10 Kms and c for 10+ kms of nearest place where facility is available is given).			
Serial Number	Name of Village	Internet cafes/ Common service centre (CSC)	Private courier facility	Bus service (Public & Private)	Railway stations	Auto/Modified Autos	Taxis and Vans	Tractors	Cycle-pulled rickshaws(Manual & Machine driven)	Carts driven by animals	Sea /River ferry service	Connected to national highway(NH)	Connected to state highway(SH)	Connected to major district road (MDR)	Connected to others district road	Pucca roads
1	2	58	59	60	61	62	63	64	65	66	67	68	69	70	71	72

2862	Kasafaltalya	a	b	a	b	a	a	a	Yes	c	c	c	c	a	a	a
2863	Gobindapur	a	b	a	b	a	a	a	Yes	c	c	c	b	a	a	a
2864	Hamirpur	b	b	a	b	b	b	Yes	Yes	c	c	c	b	a	a	a
2865	Baranga	a	b	a	b	a	Yes	Yes	Yes	c	c	c	b	a	a	a
2866	Chakghuli	b	b	a	b	a	a	b	Yes	c	c	c	b	a	a	Yes
2867	Bheri Baranga	b	b	b	b	b	b	a	a	c	c	c	b	a	a	a
2868	Jagadishpur	b	b	a	b	b	b	a	Yes	c	c	c	a	a	a	a
2869	Kan Kaneswar	a	a	a	a	a	a	a	Yes	c	c	c	a	a	a	a
2870	Kanoa	a	a	a	a	a	a	a	Yes	c	c	c	a		Yes	Yes
2871	Mandar	a	a	a	a	a	a	a	Yes	c	c	c	a	a	a	a
2872	Paldhui	a	a	a	b	b	Yes	a	Yes	c	c	c	a	a	a	a
2873	Raghunathpur	a	a	Yes	a	a	a	a	Yes	c	c	c	a		a	a
2874	Kanpur	b	b	a	a	b	a	b	Yes	c	c	c	b	a	a	a
2875	Talkanpur	a	b	a	b	a	a	a	Yes	c	c	c	b	a	a	a
2876	Sabitrapur	a	a	a	a	a	a	Yes	Yes	c	c	c	a		a	a
2877	Madhabpur	Yes	a	Yes	a	a	Yes	Yes	Yes	c	c	c	a		Yes	Yes
2878	Nashirpur	a	b	Yes	b	Yes	Yes	Yes	Yes	c	c	c	b		Yes	Yes
2879	Gaurangabar	Yes	b	Yes	b	Yes	Yes	Yes	Yes	c	c	c	b		Yes	Yes
2880	Shikarbar	a	b	a	b	a	a	a	Yes	c	c	c	b	a	a	a
2881	Dayanidhibar	a	b	a	b	a	a	a	Yes	c	c	c	b	a	a	a
2882	Akulbar	b	b	a	a	a	a	Yes	a	c	c	c	b	a	a	a
2883	Jagadish Paschimbar	b	b	a	b	a	a	a	Yes	c	c	c	b	a	a	a
2884	Depar Shasanbar	Yes	b	Yes	b	Yes	Yes	Yes	Yes	c	c	c	b		Yes	Yes
2885	Ranichak	a	b	a	b	a	a	a	Yes	c	c	c	b	a	a	a
2886	Depal	b	b	a	b	a	Yes	a	Yes	c	c	c	b	a	a	Yes
2887	Kanjia	a	b	Yes	b	c	Yes	Yes	Yes	c	c	c	b	a	Yes	Yes
2888	Arya Padyapur	c	b	a	c	c	Yes	a	Yes	c	c	c	c	b	b	a
2889	Naya Shyampur	c	b	b	b	c	Yes	a	Yes	c	c	c				a
2890	Kadua	c	b	a	b	c	Yes	b	Yes	c	c	c	c	b	b	a
2891	Dharash	c	b	a	b	c	Yes	a	Yes	c	c	c	c	b	b	Yes
2892	Manikbasan	c	c	b	b	c	Yes	a	Yes	c	c	c	c	c	b	Yes
2893	Malancha	c	b	b	c	c	Yes	Yes	Yes	c	c	c	c	c	b	a
2894	Kalapunja	Yes	b	a	c	c	Yes	a	Yes	c	c	c	c	c	b	a
2895	Chata Padmapur	b	c	b	c	b	a	b	Yes	c	c	c	b	a	a	a
2896	Sonakania	c	b	a	c	b	Yes	a	Yes	c	c	c	c	a	a	a
2897	Dumana Paikbar	c	b	a	c	b	a	b	Yes	c	c	c	b	a	a	a
2898	Dumaria	c	b	a	c	b	b	b	Yes	c	c	c	a	a	a	a
2899	Paikbar	a	a	a	c	b	a	b	Yes	c	c	c	c	a	a	a
2900	Katmundi	b	c	a	c	c	a	a	Yes	c	c	c	c	a	a	a
2901	Maithna Paikbar	b	b	a	b	a	a	c	Yes	c	c	c	c	a	a	a
2902	Mandarpar	b	b	b	c	b	Yes	b	Yes	c	c	c	b		Yes	a

ys,village roads, banks & credit societies
 :-Yes is given, If not available within the
 code viz; a for < 5 Kms, b for 5-10 Kms
 place where facility is available is given).

Availability of miscellaneous facilities (If amenities available code -Yes is given, If not available within the village , the distance range code viz; a for < 5 Kms, b for 5-10 Kms and c for 10+ kms of nearest place where facility is available is given).

73	74	75	76	77	78	79	80	81	82	83	84	85	86	87	Name of Village	Serial Number
Kutchcha roads	Water bounded macadam(WBM) roads	Navigable waterway (river/canal)(NW)	Footpaths (FP)	Commercial & Co-operative Banks	ATM	Agricultural Credit Societies	Self-Help Group (SHG)	Public distribution system (PDS) shop	Mandis / Regular market	Weekly Haat	Agricultural marketing society	Integrated Child Development Scheme (Nutritional Centres)	Anganwadi Centre (Nutritional Centres)	Others (Nutritional Centres)		
73	74	75	76	77	78	79	80	81	82	83	84	85	86	87	2	1

Yes	Yes	b	Yes	a	a	Yes	Yes	a	Yes	a	c	Yes	Yes	Yes	Kasafaltalya	2862
Yes	Yes		Yes	a		Yes	Yes	Yes	Yes	Yes	c	Yes	Yes	Yes	Gobindapur	2863
Yes	Yes		Yes	a	b	c	Yes	Yes	c	a	c	Yes	Yes	Yes	Hamirpur	2864
a	Yes		a	c	c	Yes	a	c	a	c	Yes	Yes	Yes	Yes	Baranga	2865
a	a		a	b	c	a	a	c	a	c	Yes	Yes	Yes	Yes	Chakghuli	2866
Yes	Yes		Yes	b	b	c	Yes	Yes	c	a	b	Yes	Yes	Yes	Bheri Baranga	2867
a	Yes		Yes			c	Yes	a	c	a	b	Yes	Yes	Yes	Jagadishpur	2868
a	Yes	c	Yes	a	a	c	Yes	a	c	a	a	Yes	Yes	Yes	Kan Kaneswar	2869
a	Yes		Yes	a	a	c	Yes	Yes	c	a	b	Yes	Yes	Yes	Kanoa	2870
Yes	Yes	c	Yes	a	a	b	Yes	a	c	a	c	Yes	Yes	Yes	Mandar	2871
a	Yes		Yes	b	b	Yes	Yes	Yes	Yes	Yes	c	Yes	Yes	Yes	Paldhui	2872
Yes	Yes			a	a	c	Yes	a	c	a	c	Yes	Yes	Yes	Raghunathpur	2873
a	a		b	b	c	Yes	Yes	c	Yes	c	Yes	Yes	Yes	Yes	Kanpur	2874
a	a	a	Yes	a	b	c	Yes	a	Yes	c	Yes	Yes	Yes	Yes	Talkanpur	2875
Yes	Yes		Yes	a	a	c	Yes	a	Yes	a	c	Yes	Yes	Yes	Sabitrapur	2876
Yes	Yes	a	Yes	a	a	Yes	Yes	Yes	c	a	c	Yes	Yes	Yes	Madhabpur	2877
a	Yes	Yes		a	b	c	a	a	c	a	c	a	a	Yes	Nashirpur	2878
Yes			Yes	a	b	c	Yes	Yes	c	a	c	Yes	Yes	Yes	Gaurangabar	2879
a	Yes	a	Yes	a	b	c	a	Yes	c	a	c	a	a	Yes	Shikarbar	2880
Yes	Yes		Yes	a	b	c	Yes	a	c	a	c	Yes	Yes	Yes	Dayanidhibar	2881
a	Yes			a	b	c	a	a	c	a	c	a	a	Yes	Akulbar	2882
Yes	Yes	a	Yes	a	b	c	Yes	Yes	Yes	a	c	Yes	Yes	Yes	Jagadish Paschimbar	2883
a	Yes		Yes	b	Yes	a	Yes	c	Yes	c	Yes	Yes	Yes	Yes	Depar Shasanbar	2884
a	Yes		Yes	a	b	c	Yes	a	c	a	c	a	a	Yes	Ranichak	2885
Yes	Yes		Yes	b	c	Yes	Yes	a	c	a	c	Yes	Yes	Yes	Depal	2886
b	Yes	b	c	a	b	c	Yes	a	c	a	c	Yes	Yes	Yes	Kanjia	2887
a			Yes			c	Yes	Yes	c	Yes	Yes	Yes	Yes	Yes	Arya Padyapur	2888
a						c	Yes	Yes	c	Yes	Yes	Yes	Yes	Yes	Naya Shyampur	2889
a						c	Yes	Yes	Yes	Yes	Yes	Yes	Yes	Yes	Kadua	2890
a			Yes			c	Yes	Yes	Yes	Yes	Yes	Yes	Yes	Yes	Dharash	2891
b			Yes			c	Yes	Yes	c	Yes	Yes	Yes	Yes	Yes	Manikbasan	2892
a			Yes			Yes	Yes	Yes	c	Yes	Yes	Yes	Yes	Yes	Malancha	2893
a			Yes			b	Yes	Yes	c	Yes	Yes	Yes	Yes	Yes	Kalapunja	2894
Yes			b	b	c	Yes	a	c	a	a	Yes	Yes	Yes	Yes	Chata Padmapur	2895
Yes	a	a	a	b	c	Yes	a	c	a	b	Yes	Yes	Yes	Yes	Sonakania	2896
Yes			a	c	c	Yes	a	c	a	a	a	a	a	a	Dumana Paikbar	2897
Yes	a		a	b	c	Yes	a	c	a	b	Yes	Yes	Yes	Yes	Dumaria	2898
Yes	a		a	c	c	a	a	c	a	a	a	a	a	a	Paikbar	2899
Yes	a	a	c	c	a	c	Yes	a	c	b	b	Yes	Yes	a	Katmundi	2900
Yes	a	a	c	c	b	c	Yes	a	Yes	a	b	a	a	b	Maithna Paikbar	2901
Yes	a	a		b	b	Yes	Yes	a	c	a	Yes	Yes	Yes	Yes	Mandarpur	2902

Availability of miscellaneous facilities (If amenities available code -Yes is given, If not available within the village , the distance range code viz; a for < 5 Kms, b for 5-10 Kms and c for 10+ kms of nearest place where facility is available is given).												Availability of electricity (Yes/No)			
Serial Number	Name of Village	ASHA (Accredited Social Health Activist)	Community centre with/without TV	Sports Field,	Sports Club / Recreation Centre	Cinema / Video Hall	Public Library	Public Reading Room	Newspaper Supply	Assembly Polling station	Birth & Death Registration Office	Power Supply for Domestic Use (ED)	Power Supply for Agricultural Use (EAG)	Power Supply for Commercial Use (EC)	Power Supply for All Uses (EA)
1	2	88	89	90	91	92	93	94	95	96	97	98	99	100	101

2862	Kasafaltalya	Yes	Yes	Yes	Yes	b	b	c	Yes	Yes	a	Yes	Yes	Yes	Yes
2863	Gobindapur	Yes	Yes	Yes	Yes	Yes	Yes	Yes	Yes	Yes	a	Yes	Yes	Yes	Yes
2864	Hamirpur	Yes	c	b	b	b	b	b	Yes	Yes	Yes	Yes	Yes	Yes	Yes
2865	Baranga	Yes	c	Yes	a	c	c	c	Yes	Yes	a	Yes	Yes	Yes	Yes
2866	Chakghuli	Yes	b	a	a	b	b	b	Yes	a	a	Yes	Yes	Yes	Yes
2867	Bheri Baranga	Yes	c	b	b	b	b	b	Yes	Yes	a	Yes	Yes	Yes	Yes
2868	Jagadishpur	Yes	c	b	b	b	b	b	Yes	Yes	a	Yes	Yes	Yes	Yes
2869	Kan Kaneswar	a	c	a	a	a	a	a	Yes	Yes	a	Yes	Yes	Yes	Yes
2870	Kanoa	Yes	c	a	a	a	a	a	Yes	a	a	Yes	Yes	Yes	Yes
2871	Mandar	Yes	c	Yes	a	a	a	a	Yes	Yes	a	Yes	Yes	Yes	Yes
2872	Paldhui	Yes	Yes	Yes	Yes	Yes	Yes	Yes	Yes	Yes	a	Yes	Yes	Yes	Yes
2873	Raghunathpur	Yes	a	a	a	a	a	a	Yes	a	a	Yes	Yes	Yes	Yes
2874	Kanpur	Yes	c	b	b	b	b	b	Yes	Yes	b	Yes	Yes	Yes	Yes
2875	Talkanpur	b	b	b	b	b	b	Yes	Yes	Yes	b	Yes	Yes	Yes	Yes
2876	Sabitrapur	Yes	c	a	a	a	a	a	Yes	Yes	Yes	Yes	Yes	Yes	Yes
2877	Madhabpur	Yes	c	a	a	a	a	a	Yes	Yes	a	Yes	Yes	Yes	Yes
2878	Nashirpur	Yes	c	a	a	b	b	b	Yes	a	a	Yes	Yes	Yes	Yes
2879	Gaurangabar	Yes	b	a	a	b	b	b	Yes	a	a	Yes	Yes	Yes	Yes
2880	Shikarbar	Yes	Yes	a	a	b	b	b	Yes	a	a	Yes	Yes	Yes	Yes
2881	Dayanidhibar	Yes	b	a	a	b	b	b	Yes	Yes	a	Yes	Yes	Yes	Yes
2882	Akulbar	a	b	b	b	b	b	b	Yes	a	a	Yes	Yes	Yes	Yes
2883	Jagadish Paschimbar	Yes	b	a	a	b	b	b	Yes	a	a	Yes	Yes	Yes	Yes
2884	Depar Shasanbar	Yes	b	Yes	Yes	b	b	b	a	Yes	Yes	Yes	Yes	Yes	Yes
2885	Ranichak	Yes	b	a	a	b	b	b	Yes	a	a	Yes	Yes	Yes	Yes
2886	Depal	Yes	c	Yes	a	b	b	b	Yes	Yes	Yes	Yes	Yes	Yes	Yes
2887	Kanjia	Yes	Yes	a	Yes	b	b	b	Yes	Yes	a	Yes	Yes	Yes	Yes
2888	Arya Padyapur	Yes	Yes	Yes	Yes	Yes	Yes	Yes	Yes	Yes	Yes	Yes	Yes	Yes	Yes
2889	Naya Shyampur	Yes	Yes	Yes	Yes	Yes	Yes	Yes	Yes	Yes	Yes	Yes	No	No	No
2890	Kadua	Yes	Yes	Yes	Yes	Yes	Yes	Yes	Yes	Yes	Yes	Yes	Yes	Yes	Yes
2891	Dharash	Yes	Yes	Yes	Yes	Yes	Yes	Yes	Yes	Yes	Yes	Yes	Yes	Yes	Yes
2892	Manikbasan	Yes	Yes	Yes	Yes	Yes	Yes	Yes	Yes	Yes	Yes	Yes	Yes	Yes	Yes
2893	Malancha	Yes	Yes	Yes	Yes	Yes	Yes	Yes	Yes	Yes	Yes	Yes	Yes	Yes	Yes
2894	Kalapunja	Yes	Yes	Yes	Yes	Yes	Yes	Yes	Yes	Yes	Yes	Yes	Yes	Yes	Yes
2895	Chata Padmapur	a	a	a	a	a	b	b	Yes	Yes	a	Yes	No	No	No
2896	Sonakania	a	a	a	a	a	a	a	Yes	Yes	a	Yes	No	No	No
2897	Dumana Paikbar	Yes	Yes	Yes	a	a	b	b	Yes	a	a	Yes	No	No	No
2898	Dumaria	Yes	a	a	a	a	a	a	a	a	a	Yes	No	No	No
2899	Paikbar	a	a	a	a	a	Yes	Yes	Yes	a	a	Yes	No	No	No
2900	Katmundi	a	b	a	a	a	a	a	Yes	Yes	a	Yes	No	No	No
2901	Maithna Paikbar	a	b	b	b	b	b	b	a	a	a	Yes	No	No	No
2902	Mandarpur	Yes	b	Yes	Yes	Yes	a	a	Yes	Yes	Yes	Yes	Yes	Yes	Yes

Nearest Town		Land Use							
		Area under different types of land use (in hectares rounded up to one decimal place)							
Name	Distance range code i.e. a for < 5 Kms, b for 5-10 Kms and c for 10+ kms .	Forests	Area under Non-agricultural Uses	Barren and Un-cultivable land	Permanent Pastures and Other Grazing Lands	Land Under Miscellaneous Tree Crops etc.	Culturable Waste Land	Name of Village	Serial Number
102	103	104	105	106	107	108	109	2	1

DIGHA	c	0	9.5	0	0	0	0	Kasfaltalya	2862
DIGHA	c	35	14.8	0	0	0	0	Gobindapur	2863
DIGHA	c	22	21.3	0	0	0	0	Hamirpur	2864
DIGHA	c	20.2	19	0	0	0	0	Baranga	2865
DIGHA	c	0	1.4	0	0	0	0	Chakghuli	2866
DIGHA	c	0	12.2	0	0	0	0	Bheri Baranga	2867
DIGHA	c	0	10.2	0	0	0	0	Jagadishpur	2868
DIGHA	c	0	4	0	0	0	0	Kan Kaneswar	2869
DIGHA	c	0	4.8	0	0	0	0	Kanoa	2870
DIGHA	c	0	18	0	0	0	0	Mandar	2871
DIGHA	c	0	46.5	0	0	0	0	Paldhui	2872
DIGHA	c	0	5.5	0	0	0	0	Raghunathpur	2873
DIGHA	c	0	68.8	0	0	0	42	Kanpur	2874
DIGHA	c	0	3.3	0	0	0	0	Talkanpur	2875
DIGHA	c	0	28.1	0	0	0	0	Sabitrapur	2876
DIGHA	c	0	75.6	0	0	0	0	Madhabpur	2877
DIGHA	c	0	1	0	0	0	0	Nashirpur	2878
DIGHA	c	0	4.8	0	0	0	0	Gaurangabar	2879
DIGHA	c	0	2.8	0	0	0	0	Shikarbar	2880
DIGHA	c	0	8.6	0	0	0	0	Dayanidhibar	2881
DIGHA	c	0	8.2	0	0	0	0	Akulbar	2882
DIGHA	c	0	24.7	0	0	0	93.4	Jagadish Paschimbar	2883
DIGHA	c	15.7	6.7	0	0	0	0	Depar Shasanbar	2884
DIGHA	c	5	0.5	0	0	0	0	Ranichak	2885
DIGHA	c	24.6	50.3	0	0	0	0	Depal	2886
DIGHA	c	0	7	0	0	0	0	Kanjia	2887
DIGHA	c	0	6.8	0	0	0	0	Arya Padyapur	2888
DIGHA	c	0	3.4	0	0	0	0	Naya Shyampur	2889
DIGHA	c	0	50.7	0	0	0	36	Kadua	2890
DIGHA	c	0	23	0	0	0	0	Dharash	2891
DIGHA	c	0	22.2	0	0	0	0	Manikbasan	2892
DIGHA	c	0	31.3	0	0	0	0	Malancha	2893
DIGHA	c	50	40.7	0	0	0	0	Kalapunja	2894
DIGHA	c	15.1	62.2	0	0	0	31.5	Chata Padmapur	2895
DIGHA	c	0	12	0	0	0	0	Sonakania	2896
DIGHA	c	0	7.3	0	0	0	0	Dumana Paikbar	2897
DIGHA	c	0	18	0	0	0	0	Dumaria	2898
DIGHA	c	0	4.2	0	0	0	0	Paikbar	2899
DIGHA	c	0	13.5	0	0	0	0	Katmundi	2900
DIGHA	c	0	1.4	0	0	0	0	Maithna Paikbar	2901
CONTAI	c	0	9	0	0	0	0	Mandarpur	2902

Land Use											
Area under different types of land use (in hectares rounded up to one decimal place)							Area irrigated by source (in hectare).				
Serial Number	Name of Village	Fallow lands other than current fallows	Current Fallows	Net Area Sown	Total Irrigated Land Area	Total Un-irrigated Land Area	Canals (C)	Wells/Tube-wells(W/TW)	Tanks/Lakes(T/L)	Water Falls(WF)	Others(O)
1	2	110	111	112	113	114	115	116	117	118	119

2862	Kasafaltalya	0	0	29.1	14	15.1	0	14	0	0	0
2863	Gobindapur	0	0	54.6	22	32.6	0	22	0	0	0
2864	Hamirpur	0	0	93.5	18	75.5	0	18	0	0	0
2865	Baranga	0	0	76.5	36.5	40	0	36.5	0	0	0
2866	Chakghuli	0	0	54.7	50.7	4	0	50.7	0	0	0
2867	Bheri Baranga	0	0	251.5	166	85.5	0	166	0	0	0
2868	Jagadishpur	0	0	66.4	42.4	24	0	42.4	0	0	0
2869	Kan Kaneswar	0	0	9	5	4	0	5	0	0	0
2870	Kanoa	0	0	11.8	3.2	8.6	0	3.2	0	0	0
2871	Mandar	0	0	220	104.1	115.9	0	104.1	0	0	0
2872	Paldhui	0	0	234.7	105.4	129.3	0	105.4	0	0	0
2873	Raghunathpur	0	0	83.7	5.5	78.2	0	5.5	0	0	0
2874	Kanpur	0	0	174.9	25	149.9	0	25	0	0	0
2875	Talkanpur	0	0	59.9	52.9	7	0	52.9	0	0	0
2876	Sabitrapur	0	0	143	45.9	97.1	0	45.9	0	0	0
2877	Madhabpur	0	0	175.3	67.4	107.9	0	67.4	0	0	0
2878	Nashirpur	0	0	8.8	3	5.8	0	3	0	0	0
2879	Gaurangabar	0	0	18.1	7.1	11	0	7.1	0	0	0
2880	Shikarbar	0	0	19	10	9	0	10	0	0	0
2881	Dayanidhibar	0	0	34.4	5.4	29	0	5.4	0	0	0
2882	Akulbar	0	0	25	6.6	18.4	0	6.6	0	0	0
2883	Jagadish Paschimbar	0	0	60.4	28.4	32	0	28.4	0	0	0
2884	Depar Shasanbar	0	0	47.5	25.5	22	6	19.5	0	0	0
2885	Ranichak	0	0	5.8	4.8	1	0	4.8	0	0	0
2886	Depal	0	0	247.2	55.4	191.8	0	55.4	0	0	0
2887	Kanjia	0	0	24.6	8.2	16.4	6.2	2	0	0	0
2888	Arya Padyapur	0	0	23.2	7	16.2	0	7	0	0	0
2889	Naya Shyampur	0	0	14	4.7	9.2	0	4.7	0	0	0
2890	Kadua	0	0	281.6	6.1	275.5	0	6.1	0	0	0
2891	Dharash	0	0	107.7	19	88.6	0	19	0	0	0
2892	Manikbasan	0	0	59.5	7.5	52	0	7.5	0	0	0
2893	Malancha	0	0	74.7	29	45.7	0	29	0	0	0
2894	Kalapunja	0	0	324.5	114	210.5	0	114	0	0	0
2895	Chata Padmapur	0	0	343.3	30.5	312.8	0	30.5	0	0	0
2896	Sonakania	0	0	20.5	5.3	15.2	0	5.3	0	0	0
2897	Dumana Paikbar	0	0	15.1	4.1	11	0	4.1	0	0	0
2898	Dumaria	0	0	34.1	12.1	22	0	12.1	0	0	0
2899	Paikbar	0	0	44.1	26.1	18	0	26.1	0	0	0
2900	Katmundi	0	0	48	28	20	0	28	0	0	0
2901	Maithna Paikbar	0	0	18	14	4	0	14	0	0	0
2902	Mandarpur	0	0	42.4	32.4	10	0	32.4	0	0	0

Name of three most important commodities manufactured			Name of Village	Serial Number
First	Second	Third		
120	121	122	2	1

Kasfaltalya	2862
Gobindapur	2863
Hamirpur	2864
Baranga	2865
Chakghuli	2866
Bheri Baranga	2867
Jagadishpur	2868
Kan Kaneswar	2869
Kanoa	2870
Mandar	2871
Paldhui	2872
Raghunathpur	2873
Kanpur	2874
Talkanpur	2875
Sabitrapur	2876
Madhabpur	2877
Nashirpur	2878
Gaurangabar	2879
Shikarbar	2880
Dayanidhibar	2881
Akulbar	2882
Jagadish Paschimbar	2883
Depar Shasanbar	2884
Ranichak	2885
Depal	2886
Kanjia	2887
Arya Padyapur	2888
Naya Shyampur	2889
Kadua	2890
Dharash	2891
Manikbasan	2892
Malancha	2893
Kalapunja	2894
Chata Padmapur	2895
Sonakania	2896
Dumana Paikbar	2897
Dumaria	2898
Paikbar	2899
Katmundi	2900
Maitbna Paikbar	2901
Mandarpur	2902

Census of India 2011
Amenities and Land use

Serial Number	Name of Village	Location code no.	Total area of the village (in hectares rounded up to one decimal place)	Total population (2011 census)	Number of households (2011 census)	Number of educational amenities available in village, the distance range code viz; a for 0-5 kms, b for 5-10 kms, c for 10+ kms of nearest place where facility is available							
						Pre-Primary school (PP)	Primary school (P)	Middle school (M)	Secondary School (S)	Senior Secondary school (SS)	Degree college of arts science & commerce (ASC)	Engineering college(EC)	Medical college (MC)
1	2	3	4	5	6	7	8	9	10	11	12	13	14
2903	Khojabar	347038	11.4	314	58	a	a	a	a	a	c	c	c
2904	Mahammadpur	347039	22.8	295	47	1	1	a	a	a	c	c	c
2905	Bali Pukhuria	347040	27.1	564	104	a	a	a	a	a	c	c	c
2906	Nij Maithuna	347041	107.6	1937	423	3	3	1	1	a	c	c	c
2907	Senapatibar	347042	18	198	42	a	a	a	a	a	c	c	c
2908	Baksipur	347043	88.2	1475	326	1	1	a	a	a	c	c	c
2909	Uttar Maithuna	347044	190.8	613	136	a	a	a	a	a	c	c	c
2910	Danda Belbani	347045	249.7	2705	510	1	1						
2911	Lalpur	347046	32	367	82	1	1						
2912	Shonamui	347047	70.4	736	155	1	1	a	a	a	c	c	c
2913	Bhuianjibar	347048	132	1209	246	1	1	1	a	a	c	c	c
2914	Dakshin Maithuna	347049	72	866	189	1	1	a	a	a			
2915	Haripur	347050	25.2	191	37	b	a	b	b	b	c	c	c
2916	Sikharpur	347051	40.5	58	10	b	a	a	b	b	c	c	c
2917	Dakshin Tentultala	347052	132.7	1603	279	1	1	b	b	b	c	c	c
2918	Uttar Tentultala	347053	135.6	1289	237	2	2	1	a	b	c	c	c
2919	Uttar Kalyanpur Betulya Rampurbar	347054	39.2	214	39	1	1	1	b	b	c	c	c
2920	Betulya Rampurbar Subarna Dighi	347055	5.8	8	2	b	a	b	b	b	c	c	c
2921	Rautarapur	347056	19.1	290	60	1	1	b	b	c	c	c	c
2922	Kalyanpur	347057	38.4	150	30	b	a	b	b	b	c	c	c
2923	Raipur	347058	21.4	168	35	1	1	b	b	b	c	c	c
2924	Dakshin Kalayanpur	347059	53.8	711	147	1	1	a	a	a	b	b	b
2925	Balarampur	347060	52.8	255	59	1	1						
2926	Shahapur	347061	62.9	538	108	2	2	2	c	a	c	c	c
2927	Khidirpur	347062	99.6	1023	216	2	2	a	a	a	c	c	c
2928	Ahammadpur	347063	62.7	398	80	1	1	b	b	b	c	c	c
2929	Jinandipur	347064	180.6	1474	276	3	3	a	a	a	b	c	c
2930	Tatkapur	347065	74.9	811	174	2	1	1	1	1	c	c	c
2931	Sherpur	347066	47.9	730	138	1	1	a	a	a	b	c	c
2932	Khoyapur	347067	50.9	431	96	1	1	1	a	a	b	c	c
2933	Dhanubar	347068	22.3	313	64	1	1	a	a	a	b	c	c
2934	Pashchim Ramchandrapur	347069	32.4	454	87	1	1	1	1	a	b	c	c
2935	Uttar Gopalpur	347070	163.1	1564	308	1	1	a	a	a	c	c	c
2936	Purbba Raghunathpur	347071	65.3	300	69	1	1	a	b	a	c	c	c
2937	Tajpur Purbbar	347072	159.6	1594	304	2	2	2	2	a	c	c	c
2938	Gopal Chak	347073	34.8	361	73	1	1	a	a	a	c	c	c
2939	Amritbar	347074	44.1	346	73	1	1	a	a	a	b	c	c
2940	Nachhimpur	347075	101.6	1093	222	1	1	a	a	b	c	c	c
2941	Shyampur	347076	50.1	847	161	2	2	1	1	b	c	c	c
2942	Kismathiar	347077	65.8	918	206	1	1	a	a	a	c	c	c
2943	Thiar	347078	126.8	2180	425	3	3	a	a	a	c	c	c
2944	Uttar Kachua	347079	29	577	124	1	1	1			c	c	c
2945	Tajpur Dakshinbar	347080	147.7	1196	248	3	3	1	1	a	c	c	c

- Village Directory

(As in 2009)

le. (If not available within the < 5 Kms, b for 5-10 Kms and c cility is available is given).						Number of Medical Amenities available. (If not available within the village , the distance range code viz; a for < 5 Kms, b for 5-10 Kms and c for 10+ kms of nearest place where facility is available is given).												
Management institute (MI)	Polytechnic (Pt)	Vocational training school /ITI	Non-formal training centre (NFTC)	Special school for disabled (SSD)	Others (specify)	Community health centre (CHC)	Primary health centre (PHC)	Primary health sub centre (PHS)	Maternity and child welfare centre (MCW)	T.B. clinic (TBC)	Hospital-allopathic (HA)	Hospital-alternative medicine (HO)	Dispensary (D)	Veterinary hospital (VH)	Mobile health clinic (MHC)	Family welfare centre (FWC)	Name of Village	Serial Number
15	16	17	18	19	20	21	22	23	24	25	26	27	28	29	30	31	2	1
c	c	c	c	c	c	a	a	a	a	a	c	c	a	b	c	c	Khojabar	2903
c	c	c	c	c	c	a	a	a	c	a	c	c	c	b	c	c	Mahammadpur	2904
c	c	c	c	c	c	a	a	a	a	a	a	a	a	b	b	b	Bali Pukhuria	2905
c	c	c	c	c	c	1	1	1	1	1	1	a	1	a	a	a	Nij Maithuna	2906
c	c	c	c	c	a	a	a	a	a	a	a	c	a	b	b	b	Senapatibar	2907
c	c	c	c	c	c	a	a	a	a	a	a	a	a	a	c	c	Baksipur	2908
c	c	c	c	c	c	a	a	a	a	a	a	c	a	c	c	c	Uttar Maithuna	2909
																	Danda Belbani	2910
																	Lalpur	2911
	c	b					b	a	a	c	b						Shonamui	2912
c	c	c	c	c		1	a	1	a	a	a						Bhuanjibar	2913
						c	a	a	c	c	c	c	c	c	c	c	Dakshin Maithuna	2914
c	c	c	c	c	c	b	b	b	b	b	b	b	b	b	b	b	Haripur	2915
c	c	c	c	c	c	b	b	b	b	b	b	b	b	b	b	b	Sikharpur	2916
c	c	c	c	c	c	b	b	b	b	b	b	b	b	c	c	c	Dakshin Tentultala	2917
c	c	c	c	c	c	b	b	b	b	b	b	b	a	c	c	c	Uttar Tentultala	2918
c	c	c	c	c	c	b	b	a	b	b	b	b	a	b	c	c	Uttar Kalyanpur Betulya Rampurbar	2919
c	c	c	c	c	c	b	b	a	a	b	b	c	b	b	b	b	Betulya Rampurbar Subarna Dighi	2920
c	c	c	c	c	c	b	b	b	b	b	b	b	b	b	b	b	Rautarapur	2921
c	c	c	c	c	c	b	b	b	b	b	b	c	b	c	c	c	Kalyanpur	2922
c	c	c	c	c	c	b	b	b	b	b	b	b	b	c	c	c	Raipur	2923
b	b	b	b	b	b	a	a	a	a	a	b	b	a	b	b	b	Dakshin Kalayanpur	2924
																	Balarampur	2925
c	c	c	c	c	c	a	a	1	a	a	a	c	a	a	c	c	Shahapur	2926
c	c	c	c	c	c	b	b	a	a	b	b	c	b	c	c	c	Khidirpur	2927
c	c	c	c	c	c	b	b	a	a	b	b	b	b	b	b	b	Ahammadpur	2928
c	c	1	1	c		b	b	a	a	c	b	c	a	c		a	Jinandipur	2929
c	c	c	c	c		b	b	a		b	b		b	b	a		Tatkapur	2930
c	c	c	c	c		b	b	1	a	c	b	c	a	c		a	Sherpur	2931
c	c	c	c	c		b	b	a	a	c	b	c	a	c		a	Khoyapur	2932
c	c	c	c	c		b	b	a	a	c	b	c	a	c		a	Dhanubar	2933
c	c	1	1	c		b	b	a	a	c	b	c	a	c		a	Pashchim Ramchandrapur	2934
c	c	c	c	c		b	b	a		b	b		b	b	a		Uttar Gopalpur	2935
c	c	b				b	b	a	b	c	b						Purbba Raghunathpur	2936
c	c	c	c	c		b	b	a		b	b		b	b	a		Tajpur Purbbar	2937
c	c	c	c	c		b	b	a		b	b		b	b	a		Gopal Chak	2938
c	c	c	c	c		b	b	1	b	b	b		b	b	a		Amritbar	2939
c	c	c	c	c		b	b	a	b	a	b		b	b	a		Nachhimpur	2940
c	c	b	c	c		b	b	a	b	b	b		b	b	a		Shyampur	2941
c	c	c	c	c		b	b	a		b	b		b	b	a		Kismathiar	2942
c	c	c	c	c		b	b	a		b	b		b	b	a		Thiar	2943
c	c	c	c	c		b	b	a		b			1	b	a		Uttar Kachua	2944
c	c	c	c	c		b	b	a	a	a			b	b	a		Tajpur Dakshinbar	2945

Serial Number	Name of Village	Number of Non-Government Medical Amenities available.							Availability of drinking water - Yes / No							
		Charitable non Govt. hospital/Nursing home.	Medical practitioner with MBBS Degree	Medical practitioner with other degree	Medical practitioner with no degree	Traditional practitioner and faith healer	Medicine Shop	Others	Tap water (Treated/Untreated)	Well water (Covered / Uncovered well)	Hand Pump	Tube wells / Bore well	Spring	River / Canal	Tank / Pond / Lake	Others
1	2	32	33	34	35	36	37	38	39	40	41	42	43	44	45	46
2903	Khojabar	0	0	1	1	0	0	0	No	No	Yes	Yes	No	No	No	No
2904	Mahammadpur	0	0	0	0	0	0	0	No	No	No	Yes	No	No	No	No
2905	Bali Pukhuria	0	0	0	0	0	0	0	No	No	Yes	Yes	No	No	No	No
2906	Nij Maithuna	0	1	1	1	0	2	0	No	No	Yes	Yes	No	No	No	No
2907	Senapatibar	0	0	0	0	0	0	0	No	No	Yes	Yes	No	No	No	No
2908	Baksispur	0	0	2	2	0	0	0	No	No	Yes	No	No	No	Yes	No
2909	Uttar Maithuna	0	0	0	1	0	0	0	No	No	Yes	Yes	No	No	No	No
2910	Danda Belbani	0	0	1	1	2	2	0	No	No	No	Yes	No	No	Yes	No
2911	Lalpur	0	0	1	1	0	0	0	No	No	No	Yes	No	No	Yes	No
2912	Shonamui	0	0	0	0	0	0	0	No	No	No	Yes	No	Yes	Yes	No
2913	Bhuanjibar	0	0	0	0	0	0	0	No	No	Yes	No	No	Yes	No	No
2914	Dakshin Maithuna	0	0	0	2	0	0	0	No	No	Yes	Yes	No	No	Yes	No
2915	Haripur	0	0	0	0	0	0	0	No	No	Yes	No	No	No	No	No
2916	Sikharpur	0	0	0	0	0	0	0	No	No	No	No	No	No	No	No
2917	Dakshin Tentultala	0	0	0	0	0	0	0	No	No	Yes	Yes	No	No	Yes	No
2918	Uttar Tentultala	0	0	0	0	0	0	0	No	No	Yes	Yes	No	No	No	No
2919	Uttar Kalyanpur Betulya Rampurbar	0	0	0	1	0	0	0	No	No	Yes	Yes	No	No	No	No
2920	Betulya Rampurbar Subarna Dighi	0	0	0	0	0	0	0	No	No	No	No	No	No	No	No
2921	Rautarapur	0	0	0	0	0	0	0	No	No	Yes	Yes	No	No	No	No
2922	Kalyanpur	0	0	0	0	0	0	0	No	No	Yes	No	No	No	No	No
2923	Raipur	0	0	0	0	0	0	0	No	No	Yes	Yes	No	No	No	No
2924	Dakshin Kalayanpur	0	0	0	0	0	0	0	No	No	Yes	Yes	No	No	No	No
2925	Balarampur	0	0	0	0	0	0	0	No	No	Yes	No	No	No	No	No
2926	Shahapur	0	0	1	0	0	0	0	No	No	Yes	Yes	No	No	No	No
2927	Khidirpur	0	0	1	1	0	0	0	No	No	Yes	Yes	No	Yes	Yes	No
2928	Ahammadpur	0	0	0	0	0	0	0	No	No	Yes	Yes	No	No	No	No
2929	Jinandipur	0	0	0	0	0	0	0	Yes	No	Yes	Yes	No	No	Yes	No
2930	Tatkapur	0	0	0	3	0	3	0	No	No	Yes	No	No	No	Yes	No
2931	Sherpur	0	0	0	0	0	0	0	Yes	No	Yes	Yes	No	No	Yes	No
2932	Khoyapur	0	0	0	0	0	0	0	Yes	No	Yes	Yes	No	No	Yes	No
2933	Dhanubar	0	0	0	0	0	0	0	Yes	No	Yes	Yes	No	No	Yes	No
2934	Pashchim Ramchandrapur	0	0	0	1	0	0	0	Yes	No	Yes	Yes	No	No	Yes	No
2935	Uttar Gopalpur	0	0	0	1	0	0	0	No	No	Yes	No	No	No	Yes	No
2936	Purbba Raghunathpur	0	0	0	0	0	0	0	No	No	No	Yes	No	Yes	Yes	No
2937	Tajpur Purbababar	0	0	0	0	0	0	0	No	No	Yes	No	No	No	Yes	No
2938	Gopal Chak	0	0	0	0	0	0	0	No	No	Yes	No	No	No	Yes	No
2939	Amritbar	0	0	1	2	0	0	0	No	No	Yes	No	No	No	Yes	No
2940	Nachhimpur	0	0	0	0	0	0	0	Yes	No	Yes	No	No	No	Yes	No
2941	Shyampur	0	0	0	0	0	0	0	Yes	No	Yes	No	No	No	Yes	No
2942	Kismathiar	0	0	0	0	0	0	0	No	No	Yes	No	No	No	No	No
2943	Thiar	0	0	0	0	0	0	0	No	No	Yes	No	No	No	No	No
2944	Uttar Kachua	0	0	0	0	0	0	0	No	No	Yes	No	No	No	No	No
2945	Tajpur Dakshinbar	0	0	1	0	0	0	0	Yes	No	Yes	No	No	No	Yes	No

Availability of toilet & others Yes / No				Communication and transport facilities (If amenities available code -Yes is given except for Village Pin Code ,If not available within the village , the distance range code viz; a for < 5 Kms, b for 5-10 Kms and c for 10+ kms of nearest place where facility is available is given).									
Community toilet including bath.	Community toilet excluding bath.	Rural sanitary mart or sanitary hardware outlet available near the village.	Community bio- gas or recycle of waste for productive use.	Post office(PO)	Sub post office (SPO)	Post & Telegraph office (P&TO)	Village Pin Code	Telephones (Land lines)	Public call office (PCO)	Mobile phone coverage	Name of Village	Serial Number	
47	48	49	50	51	52	53	54	55	56	57	2	1	
No	No	No	No	a	a	a	721433	a	b	a	Khojabar	2903	
No	No	Yes	No	a	a	a	721423	a	b	c	Mahammadpur	2904	
No	No	Yes	No	a	b	b	721433	b	b	a	Bali Pukhuria	2905	
No	No	Yes	No	Yes	b	Yes	721433	Yes	b	b	Nij Maithuna	2906	
No	No	Yes	No	a	b	b	721433	a	c	b	Senapatibar	2907	
No	No	No	No	a	a	a	721433	a	c	a	Baksipur	2908	
No	No	Yes	No	a	b	b	721433	a	b	a	Uttar Maithuna	2909	
No	No	No	No			a	721455	Yes	b	Yes	Danda Belbani	2910	
No	No	No	No			b	721423	Yes	c	Yes	Lalpur	2911	
No	No	No	No	c	b	b	721441	Yes	b	Yes	Shonamui	2912	
No	No	No	No	Yes	b	c	721455	Yes	c	Yes	Bhuianjibar	2913	
No	No	No	No	a	a	c	721433	Yes	b	Yes	Dakshin Maithuna	2914	
No	No	Yes	No	a	b	b	721423	b	c	b	Haripur	2915	
No	No	Yes	No	a	b	b	721423	b	b	b	Sikharpur	2916	
No	No	Yes	No	b	b	b	721423	a	b	a	Dakshin Tentultala	2917	
No	No	Yes	No	a	a	a	721433	a	c	a	Uttar Tentultala	2918	
No	No	Yes	No	a	b	b	721455	a	c	a	Uttar Kalyanpur Betulya Rampurbar	2919	
No	No	Yes	No	a	b	b	721423	a	b	a	Betulya Rampurbar Subarna Dighi	2920	
No	No	Yes	No	a	b	b	721423	b	b	b	Rautarapur	2921	
No	No	Yes	No	a	b	b	721455	b	b	b	Kalyanpur	2922	
No	No	Yes	No	a	b	b	721423	b	c	b	Raipur	2923	
No	No	Yes	No	Yes	a	a	721455	a	b	a	Dakshin Kalayanpur	2924	
No	No	No	No			b	721423	b	c	Yes	Balarampur	2925	
No	No	No	No	a	b	b	721423	a	b	a	Shahapur	2926	
No	No	Yes	No	a	b	b	721441	b	c	b	Khidirpur	2927	
No	No	Yes	No	a	b	b	721423	b	b	b	Ahammadpur	2928	
No	No	Yes	No	b	b	b	721423	a	b	Yes	Jinandipur	2929	
No	No	No	No	b	a	b	721423	Yes	c	Yes	Tatkapur	2930	
No	No	Yes	No	b	a	b	721423	a	b	Yes	Sherpur	2931	
No	No	Yes	No	b	Yes	b	721423	a	c	Yes	Khoyapur	2932	
No	No	Yes	No	b	a	b	721423	a	b	Yes	Dhanubar	2933	
No	No	Yes	No	b	Yes	b	721423	a	c	Yes	Pashchim Ramchandrapur	2934	
No	No	No	No	b	a	b	721423	a	b	Yes	Uttar Gopalpur	2935	
No	No	No	No	c	b	b	721423	a	b	Yes	Purbba Raghunathpur	2936	
No	No	No	No	b	Yes	b	721423	Yes	b	Yes	Tajpur Purbbar	2937	
No	No	No	No	b	a	b	721423	a	b	Yes	Gopal Chak	2938	
No	No	No	No	b	a	b	721423	a	c	Yes	Amritbar	2939	
No	No	No	No	b	a	b	721423	a	c	Yes	Nachhimpur	2940	
No	No	No	No	a	Yes	b	721423	a	b	Yes	Shyampur	2941	
No	No	No	No	a	b	b	721423	b	c	Yes	Kismathiar	2942	
No	No	No	No	a	a	b	721423	a	b	Yes	Thiar	2943	
No	No	No	No	a	a	b	721423	a	b	Yes	Uttar Kachua	2944	
No	No	No	No	b	a	b	721423	a	c	Yes	Tajpur Dakshinbar	2945	

Communication and transport facilities (If amenities available code -Yes is given except for Village Pin Code ,If not available within the village , the distance range code viz; a for < 5 Kms, b for 5-10 Kms and c for 10+ kms of nearest place where facility is available is given).													Village connected to highway (If amenities available code viz; a for < 5 Kms, b for 5-10 Kms and c for 10+ kms of nearest place where facility is available is given).			
Serial Number	Name of Village	Internet cafes/ Common service centre (CSC)	Private courier facility	Bus service (Public & Private)	Railway stations	Auto/Modified Autos	Taxis and Vans	Tractors	Cycle-pulled rickshaws(Manual & Machine driven)	Carts driven by animals	Sea /River ferry service	Connected to national highway(NH)	Connected to state highway(SH)	Connected to major district road (MDR)	Connected to others district road	Pucca roads
1	2	58	59	60	61	62	63	64	65	66	67	68	69	70	71	72
2903	Khojabar	a	a	a	c	c	a	c	Yes	c	c	c	c	c	a	a
2904	Mahammadpur	c	c	a	c	c	a	c	Yes	c	c	c	c	a	a	a
2905	Bali Pukhuria	a	a	a	c	b	a	a	Yes	c	c	c	b	a	a	a
2906	Nij Maithuna	c	b	a	c	c	Yes	b	Yes	c	c	c	b	a	a	a
2907	Senapatibar	c	c	a	c	b	Yes	a	Yes	c	c	c	c	a	a	a
2908	Baksispur	a	b	b	c	a	a	c	Yes	c	c	c	b		a	a
2909	Uttar Maithuna	a	b	b	c	b	a	a	Yes	c	c	c	b	a	a	a
2910	Danda Belbani	c	b	b	b	c	Yes	b	Yes	c	c	c	c	c	c	a
2911	Lalpur	c	b	b	c	c	a	b	Yes	c	c					Yes
2912	Shonamui	a	c	b	c	c	Yes	b	Yes	c	c		b	b	b	b
2913	Bhuanjibar	a	a	a	c	a	a	a	c	c	c	c	a	a	a	a
2914	Dakshin Maithuna	c	c	a	c	c	b	b	Yes	c	c	c	a	b	a	a
2915	Haripur	b	b	b	c	b	Yes	b	Yes	c	c	c	b	a	a	a
2916	Sikharpur	b	b	b	c	b	a	a	Yes	c	c	c	a	a	a	a
2917	Dakshin Tentultala	b	b	b	c	b	Yes	b	Yes	c	c	c	c	a	a	a
2918	Uttar Tentultala	a	a	a	c	b	Yes	b	Yes	c	c	c	b	a	a	a
2919	Uttar Kalyanpur Betulya Rampurbar	c	b	b	c	b	Yes	b	Yes	c	c	c	b	a	a	a
2920	Betulya Rampurbar Subarna Dighi	a	b	b	c	b	a	a	a	c	c	c	b	a	a	a
2921	Rautarapur	b	b	b	c	b	b	b	Yes	c	c	c	b	a	a	a
2922	Kalyanpur	b	b	b	c	b	a	b	Yes	c	c	c	b	a	a	b
2923	Raipur	b	b	b	c	a	a	a	Yes	c	c	c	a	a		b
2924	Dakshin Kalayanpur	a	a	a	c	b	b	b	Yes	c	c	c	b	a		a
2925	Balarampur	b	b	a	c	c	b	b	Yes	c	c					a
2926	Shahapur	a	a	a	c	a	a	a	Yes	c	c	c	a	a		a
2927	Khidirpur	b	b	b	c	a	Yes	b	Yes	c	c	c	c	a	a	a
2928	Ahammadpur	b	b	b	c	b	Yes	b	Yes	c	c	c	b	a	a	a
2929	Jinandipur	b	b	a	Yes	Yes	Yes	a	Yes	c	c	c	b	a	a	a
2930	Tatkapur	b	c	b	a	Yes	Yes	Yes	Yes	c	c	c	c	b	b	Yes
2931	Sherpur	a	b	a	a	a	a	a	Yes	c	c	c	b	a	a	a
2932	Khoyapur	b	b	a	Yes	a	a	b	Yes	c	c	c	b	a	a	a
2933	Dhanubar	b	b	a	a	a	a	a	Yes	c	c	c	b	a	a	a
2934	Pashchim Ramchandrapur	b	b	a	a	a	Yes	b	Yes	c	c	c	b	a	a	a
2935	Uttar Gopalpur	c	c	b	a	Yes	Yes	a	Yes	c	c	c	c	b	b	Yes
2936	Purbba Raghunathpur	a	c	b	a	c	Yes	b	Yes	c	c		b	b	b	b
2937	Tajpur Purbababar	c	c	b	a	Yes	Yes	a	Yes	c	c	c	c	b	b	a
2938	Gopal Chak	c	c	b	a	a	Yes	c	Yes	c	c	c	c	b	b	a
2939	Amritbar	b	b	a	a	Yes	Yes	a	Yes	c	c	c	c	b	b	Yes
2940	Nachhimpur	b	b	a	a	Yes	Yes	a	Yes	c	c	c	c	b	b	Yes
2941	Shyampur	b	b	b	b	Yes	Yes	a	Yes	c	c	c	b	b	b	Yes
2942	Kismathiar	b	c	a	a	c	Yes	b	Yes	c	c	c	c	b	b	a
2943	Thiar	b	c	b	b	a	Yes	a	Yes	c	c	c	c	b	b	a
2944	Uttar Kachua	b	c	b	a	a	b	b	Yes	c	c	c	c	b	b	a
2945	Tajpur Dakshinbar	b	b	a	b	Yes	Yes	a	Yes	c	c	c	c	b	b	Yes

ys,village roads, banks & credit societies
 :-Yes is given, If not available within the
 code viz; a for < 5 Kms, b for 5-10 Kms
 place where facility is available is given).

Availability of miscellaneous facilities (If amenities available code -Yes is given, If not
 available within the village , the distance range code viz; a for < 5 Kms, b for 5-10 Kms
 and c for 10+ kms of nearest place where facility is available is given).

Kutchcha roads	Water bounded macadam(WBM) roads	Navigable waterway (river/canal)(NW)	Footpaths (FP)	Commercial & Co-operative Banks	ATM	Agricultural Credit Societies	Self-Help Group (SHG)	Public distribution system (PDS) shop	Mandis / Regular market	Weekly Haat	Agricultural marketing society	Integrated Child Development Scheme (Nutritional Centres)	Anganwadi Centre (Nutritional Centres)	Others (Nutritional Centres)	Name of Village	Serial Number
73	74	75	76	77	78	79	80	81	82	83	84	85	86	87	2	1
Yes	a	a	c	c	c	Yes	Yes	a	c	a	Yes	a	a	a	Khojabar	2903
Yes	a	a	c	c	c	c	Yes	c	c	a	a	a	a	c	Mahammadpur	2904
Yes	a	a	b	a	b	c	Yes	a	c	a	a	a	a	a	Bali Pukhuria	2905
Yes				a	b	Yes	Yes	a	c	a	b	Yes	Yes	Yes	Nij Maithuna	2906
Yes				a	b	c	Yes	b	c	a	a	a	a	a	Senapatibar	2907
Yes	a			a	a	c	Yes	a	c	Yes	a	Yes	Yes	Yes	Baksipur	2908
Yes	a	b	c	a	b	c	Yes	a	c	a	a	a	a	a	Uttar Maithuna	2909
a			Yes	Yes	a	c	Yes	Yes	c	Yes	Yes	c	Yes	Yes	Danda Belbani	2910
a						Yes	Yes	Yes	c	Yes	Yes	Yes	Yes	Yes	Lalpur	2911
a			Yes	b	c	c	Yes	a	c	a	b	Yes	Yes	Yes	Shonamui	2912
Yes				a		Yes	Yes	Yes	c	a	Yes	Yes	Yes	Yes	Bhuanjibar	2913
a	Yes	Yes	Yes	a	c	c	Yes	a	c	a	c	Yes	Yes	Yes	Dakshin Maithuna	2914
Yes	a	b	b	b	b	c	Yes	b	c	b	b	a	a	a	Haripur	2915
a	a	b	b	b	b	c	Yes	a	c	a	b	a	a	a	Sikharpur	2916
Yes	a		b	b	b	c	Yes	a	c	b	b	Yes	Yes	b	Dakshin Tentultala	2917
Yes	b	b	b	b	c	c	Yes	a	c	a	b	Yes	Yes	b	Uttar Tentultala	2918
Yes	a			b	b	c	Yes	b	c	b	b	a	a	a	Uttar Kalyanpur Betulya Rampurbar	2919
Yes	a	b	b	b	b	c	a	a	c	b	b	a	a	a	Betulya Rampurbar Subarna Dighi	2920
Yes	a	b	b	b	b	c	Yes	b	c	a	b	a	a	b	Rautarapur	2921
Yes	b	b	b	b	b	c	Yes	b	c	b	b	a	Yes	Yes	Kalyanpur	2922
Yes				c	b	c	Yes	b	c	Yes	Yes	a	a	b	Raipur	2923
Yes	a	b	b	a	a	c	Yes	a	c	a	a	Yes	Yes	a	Dakshin Kalayanpur	2924
a						c	Yes	Yes	c	Yes	Yes	Yes	Yes	Yes	Balarampur	2925
Yes	a	a	a	a	a	Yes	Yes	Yes	c	a	a	Yes	Yes	Yes	Shahapur	2926
Yes	a	b	c	b	b	c	Yes	b	c	a	b	Yes	Yes	Yes	Khidirpur	2927
Yes	a	b	b	b	b	c	Yes	b	c	b	b	Yes	Yes	Yes	Ahammadpur	2928
a	b	c	Yes	a	b	c	Yes	a	Yes	a	a	b	Yes	Yes	Jinandipur	2929
Yes	Yes		Yes	b	c	Yes	Yes	Yes	c	Yes	b	Yes	Yes	Yes	Tatkapur	2930
a	b	c	Yes	b	b	c	Yes	a	c	a	a	b	Yes	Yes	Sherpur	2931
a	b	c	Yes	b	b	c	Yes	Yes	c	a	c	b	a	Yes	Khoyapur	2932
a	b	c	Yes	b	b	c	Yes	a	c	a	b	b	Yes	Yes	Dhanubar	2933
a	b	c	Yes	b	b	c	Yes	a	c	a	b	b	Yes	Yes	Pashchim Ramchandrapur	2934
Yes	Yes		Yes	b	c	c	Yes	a	c	a	b	b	Yes	Yes	Uttar Gopalpur	2935
a			Yes	b	c	c	Yes	a	c	a	b	a	a	Yes	Purbba Raghunathpur	2936
Yes	Yes		Yes	b	c	Yes	Yes	a	c	a	b	b	Yes	Yes	Tajpur Purbbar	2937
Yes	Yes		Yes	b	c	c	Yes	a	c	a	b	Yes	Yes	Yes	Gopal Chak	2938
Yes	Yes		Yes	b	b	c	Yes	a	c	a	a	b	Yes	Yes	Amritbar	2939
Yes	Yes		Yes	b	b	c	Yes	Yes	c	a	a	b	Yes	Yes	Nachhimpur	2940
Yes	Yes		Yes	b	c	c	Yes	Yes	c	a	a	b	Yes	Yes	Shyampur	2941
Yes			Yes	b	c	c	Yes	Yes	c	Yes	Yes	Yes	Yes	Yes	Kismathiar	2942
a	a	a	Yes	b	c	c	Yes	Yes	c	Yes	Yes	Yes	Yes	Yes	Thiar	2943
a	Yes		Yes	b	c	c	Yes	Yes	c	Yes	Yes	a	Yes	Yes	Uttar Kachua	2944
Yes	Yes		Yes	b	b	c	Yes	Yes	c	a	Yes	b	Yes	Yes	Tajpur Dakshinbar	2945

Availability of miscellaneous facilities (If amenities available code -Yes is given, If not available within the village , the distance range code viz; a for < 5 Kms, b for 5-10 Kms and c for 10+ kms of nearest place where facility is available is given).												Availability of electricity (Yes/No)			
Serial Number	Name of Village	ASHA (Accredited Social Health Activist)	Community centre with/without TV	Sports Field,	Sports Club / Recreation Centre	Cinema / Video Hall	Public Library	Public Reading Room	Newspaper Supply	Assembly Polling station	Birth & Death Registration Office	Power Supply for Domestic Use (ED)	Power Supply for Agricultural Use (EAG)	Power Supply for Commercial Use (EC)	Power Supply for All Uses (EA)
1	2	88	89	90	91	92	93	94	95	96	97	98	99	100	101
2903	Khojabar	a	c	a	a	a	a	a	Yes	a	a	Yes	Yes	Yes	Yes
2904	Mahammadpur	Yes	c	a	b	a	a	a	Yes	a	Yes	Yes	No	No	No
2905	Bali Pukhuria	Yes	a	a	a	b	a	a	a	a	a	Yes	No	No	No
2906	Nij Maithuna	Yes	Yes	Yes	Yes	Yes	Yes	Yes	Yes	Yes	Yes	Yes	No	No	No
2907	Senapatibar	a	Yes	a	a	a	Yes	Yes	Yes	Yes	Yes	Yes	No	No	No
2908	Baksispur	Yes	Yes	Yes	a	c	a	Yes	Yes	Yes	a	Yes	No	No	No
2909	Uttar Maithuna	Yes	c	a	a	b	b	a	Yes	Yes	Yes	Yes	No	No	No
2910	Danda Belbani	Yes	Yes	Yes	Yes	Yes	Yes	Yes	Yes	Yes	Yes	Yes	Yes	Yes	Yes
2911	Lalpur	Yes	Yes	Yes	Yes	Yes	Yes	Yes	Yes	Yes	Yes	Yes	Yes	Yes	Yes
2912	Shonamui	Yes	Yes	a	Yes	Yes	a	Yes	Yes	Yes	a	Yes	Yes	Yes	Yes
2913	Bhuanjibar	Yes	a	Yes	c	Yes	Yes	Yes	Yes	Yes	Yes	Yes	No	No	No
2914	Dakshin Maithuna	Yes	Yes	a	c	c	a	c	a	b	a	Yes	Yes	No	No
2915	Haripur	a	b	b	b	b	b	b	b	b	b	Yes	No	No	No
2916	Sikharpur	a	b	b	b	b	b	b	a	a	a	Yes	No	No	No
2917	Dakshin Tentultala	a	b	c	c	c	c	c	c	c	c	Yes	No	No	No
2918	Uttar Tentultala	Yes	b	a	a	b	a	a	Yes	Yes	Yes	Yes	No	No	No
2919	Uttar Kalyanpur Betulya Rampurbar	a	b	b	b	b	b	b	b	b	b	Yes	No	No	No
2920	Betulya Rampurbar Subarna Dighi	b	b	b	b	a	a	a	a	a	a	Yes	No	No	No
2921	Rautarapur	a	c	b	b	b	b	b	b	a	a	Yes	No	No	No
2922	Kalyanpur	b	a	b	b	b	b	b	b	b	b	Yes	No	No	No
2923	Raipur	a	b	b	b	b	b	b	b	b	b	Yes	No	No	No
2924	Dakshin Kalyanpur	Yes	a	a	a	a	a	a	a	Yes	a	Yes	No	No	No
2925	Balarampur	Yes	Yes	Yes	Yes	Yes	Yes	Yes	Yes	Yes	Yes	Yes	No	No	No
2926	Shahapur	Yes	Yes	a	a	a	a	a	Yes	Yes	Yes	Yes	Yes	Yes	Yes
2927	Khidirpur	Yes	b	b	Yes	b	a	a	Yes	a	a	Yes	No	No	No
2928	Ahammadpur	Yes	b	b	b	b	a	a	Yes	a	a	Yes	No	No	No
2929	Jinandipur	Yes	Yes	a	c	b	b	c	Yes	Yes	a	Yes	Yes	Yes	Yes
2930	Tatkapur	Yes	Yes	Yes	Yes	Yes	Yes	Yes	Yes	Yes	Yes	Yes	Yes	Yes	Yes
2931	Sherpur	Yes	Yes	a	c	b	b	c	Yes	a	a	Yes	No	Yes	No
2932	Khoyapur	a	a	a	c	b	b	c	Yes	a	a	Yes	No	No	No
2933	Dhanubar	a	a	a	c	b	b	c	Yes	a	Yes	Yes	No	Yes	No
2934	Pashchim Ramchandrapur	Yes	Yes	a	c	b	b	c	Yes	Yes	a	Yes	No	Yes	No
2935	Uttar Gopalpur	Yes	Yes	a	Yes	a	a	Yes	Yes	Yes	a	Yes	Yes	No	No
2936	Purbba Raghunathpur	a	Yes	a	Yes	Yes	a	Yes	Yes	a	a	Yes	Yes	Yes	Yes
2937	Tajpur Purbbar	Yes	Yes	Yes	Yes	Yes	Yes	Yes	Yes	Yes	Yes	Yes	Yes	Yes	Yes
2938	Gopal Chak	Yes	Yes	a	Yes	a	Yes	Yes	Yes	a	a	Yes	Yes	No	No
2939	Amritbar	Yes	Yes	b	Yes	b	a	Yes	Yes	Yes	b	Yes	Yes	No	No
2940	Nachhimpur	Yes	Yes	a	Yes	b	b	Yes	Yes	Yes	a	Yes	Yes	No	No
2941	Shyampur	Yes	Yes	a	Yes	b	b	Yes	Yes	Yes	a	Yes	Yes	No	No
2942	Kismathiar	Yes	Yes	Yes	Yes	Yes	Yes	Yes	Yes	Yes	a	Yes	No	No	No
2943	Thiar	Yes	Yes	a	Yes	b	Yes	Yes	Yes	Yes	Yes	Yes	No	No	No
2944	Uttar Kachua	Yes	Yes	Yes	Yes	a	Yes	Yes	Yes	Yes	a	Yes	Yes	No	No
2945	Tajpur Dakshinbar	Yes	Yes	Yes	Yes	Yes	b	b	Yes	Yes	a	Yes	Yes	No	No

Nearest Town		Land Use							
		Area under different types of land use (in hectares rounded up to one decimal place)							
Name	Distance range code i.e. a for < 5 Kms, b for 5-10 Kms and c for 10+ kms .	Forests	Area under Non-agricultural Uses	Barren and Un-cultivable land	Permanent Pastures and Other Grazing Lands	Land Under Miscellaneous Tree Crops etc.	Culturable Waste Land	Name of Village	Serial Number
102	103	104	105	106	107	108	109	2	1
CONTAI	c	0	3.2	0	0	0	0	Khojabar	2903
CONTAI	c	0	8.8	0	0	0	0	Mahammadpur	2904
CONTAI	c	0	11.1	0	0	0	0	Bali Pukhuria	2905
DIGHA	c	22.1	10.1	0	0	0	0	Nij Maithuna	2906
CONTAI	c	0	2.9	0	0	0	0	Senapatibar	2907
CONTAI	c	0	13.2	0	0	0	0	Baksipur	2908
CONTAI	c	0	34.1	0	0	0	0	Uttar Maithuna	2909
DIGHA	c	30	30.9	0	0	0	0	Danda Belbani	2910
DIGHA	c	0	2	0	0	0	0	Lalpur	2911
DIGHA	c	0	2.4	0	0	0	0	Shonamui	2912
CONTAI	c	0	24.1	0	0	0	0	Bhuanjibar	2913
CONTAI	c	0	15.2	0	0	0	0	Dakshin Maithuna	2914
CONTAI	c	0	7.5	0	0	0	0	Haripur	2915
CONTAI	c	0	7	0	0	0	0	Sikharpur	2916
CONTAI	c	0	17.2	0	0	0	0	Dakshin Tentultala	2917
CONTAI	c	0	10.2	0	0	0	0	Uttar Tentultala	2918
CONTAI	c	0	9.1	0	0	0	0	Uttar Kalyanpur Betulya Rampurbar	2919
CONTAI	c	0	1	0	0	0	0	Betulya Rampurbar Subarna Dighi	2920
CONTAI	c	0	6.1	0	0	0	0	Rautarapur	2921
CONTAI	c	0	11.5	0	0	0	0	Kalyanpur	2922
CONTAI	c	0	10.6	0	0	0	0	Raipur	2923
CONTAI	c	0	5.4	0	0	0	0	Dakshin Kalayanpur	2924
CONTAI	c	0	8.5	0	0	0	0	Balarampur	2925
CONTAI	c	0	7.5	0	0	0	0	Shahapur	2926
CONTAI	c	0	9.5	0	0	0	0	Khidirpur	2927
CONTAI	c	0	8.3	0	0	0	0	Ahammadpur	2928
CONTAI	c	0	22.6	0	0	0	0	Jinandipur	2929
CONTAI	c	0	12.9	0	0	0	0	Tatkapur	2930
CONTAI	c	0	13.4	0	0	0	0	Sherpur	2931
CONTAI	c	0	12.9	0	0	0	0	Khoyapur	2932
CONTAI	c	0	2.1	0	0	0	0	Dhanubar	2933
CONTAI	c	0	4.9	0	0	0	0	Pashchim Ramchandrapur	2934
CONTAI	c	11	25.1	0	0	0	0	Uttar Gopalpur	2935
DIGHA	c	0	14	0	0	0	0	Purbba Raghunathpur	2936
CONTAI	c	10.5	23.1	0	0	0	0	Tajpur Purbbar	2937
DIGHA	c	0	1.1	0	0	0	0	Gopal Chak	2938
DIGHA	c	0	1.1	0	0	0	0	Amritbar	2939
DIGHA	c	0	8.2	0	0	0	0	Nachhimpur	2940
DIGHA	c	0	11.2	0	0	0	0	Shyampur	2941
DIGHA	c	0	23	0	0	0	0	Kismathiar	2942
DIGHA	c	0	5.6	0	0	0	0	Thiar	2943
DIGHA	c	0	9.8	0	0	0	0	Uttar Kachua	2944
DIGHA	c	0	25.9	0	0	0	0	Tajpur Dakshinbar	2945

Land Use											
Area under different types of land use (in hectares rounded up to one decimal place)							Area irrigated by source (in hectare).				
Serial Number	Name of Village	Fallow lands other than current fallows	Current Fallows	Net Area Sown	Total Irrigated Land Area	Total Un-irrigated Land Area	Canals (C)	Wells/Tube-wells(W/TW)	Tanks/Lakes(T/L)	Water Falls(WF)	Others(O)
1	2	110	111	112	113	114	115	116	117	118	119
2903	Khojabar	0	0	8.2	0.5	7.7	0.5	0	0	0	0
2904	Mahammadpur	0	0	14	6	8	0	6	0	0	0
2905	Bali Pukhuria	0	0	16	9	7	0	9	0	0	0
2906	Nij Maithuna	0	0	75.4	10.2	65.2	0	10.2	0	0	0
2907	Senapatibar	0	0	15.1	3.3	11.8	1.3	2	0	0	0
2908	Baksipur	0	0	75.1	24.4	50.6	0	24.4	0	0	0
2909	Uttar Maithuna	0	0	156.7	30.7	125.9	0	30.7	0	0	0
2910	Danda Belbani	0	0	188.8	70	118.8	0	70	0	0	0
2911	Lalpur	0	0	30	10	20	6	4	0	0	0
2912	Shonamui	0	0	68	10	58	0	10	0	0	0
2913	Bhuianjibar	0	0	107.8	26.6	81.2	0	26.6	0	0	0
2914	Dakshin Maithuna	0	0	56.8	14.8	42	0	14.8	0	0	0
2915	Haripur	0	0	17.7	4.8	12.9	0	4.8	0	0	0
2916	Sikharpur	0	0	33.5	3.4	30.1	0	3.4	0	0	0
2917	Dakshin Tentultala	0	0	115.6	15	100.6	0	15	0	0	0
2918	Uttar Tentultala	0	0	125.3	24.4	100.9	0	24.4	0	0	0
2919	Uttar Kalyanpur Betulya Rampurbar	0	0	30.2	4	26.2	0	4	0	0	0
2920	Betulya Rampurbar Subarna Dighi	0	0	4.8	1	3.8	0	1	0	0	0
2921	Rautarapur	0	0	12.9	2	10.9	0	2	0	0	0
2922	Kalyanpur	0	0	26.9	5	21.9	0	5	0	0	0
2923	Raipur	0	0	10.8	2	8.8	0	2	0	0	0
2924	Dakshin Kalayanpur	0	0	48.4	2	46.4	0	2	0	0	0
2925	Balarampur	0	0	44.4	2	42.4	0	2	0	0	0
2926	Shahapur	0	0	55.4	11	44.4	0	11	0	0	0
2927	Khidirpur	0	0	90.1	11	79.1	0	11	0	0	0
2928	Ahammadpur	0	0	54.4	6	48.4	0	6	0	0	0
2929	Jinandipur	0	0	158	10	148	0	10	0	0	0
2930	Tatkapur	0	0	62	10	52	0	10	0	0	0
2931	Sherpur	0	0	34.5	11.5	23	0	11.5	0	0	0
2932	Khoyapur	0	0	38	12	26	0	12	0	0	0
2933	Dhanubar	0	0	20.2	2	18.2	0	2	0	0	0
2934	Pashchim Ramchandrapur	0	0	27.5	2	25.5	0	2	0	0	0
2935	Uttar Gopalpur	0	0	127	27	100	0	27	0	0	0
2936	Purbba Raghunathpur	0	0	51.3	5	46.3	0	5	0	0	0
2937	Tajpur Purbababar	0	0	126	28	98	0	28	0	0	0
2938	Gopal Chak	0	0	33.7	20	13.7	0	20	0	0	0
2939	Amritbar	0	0	43	11	32	0	11	0	0	0
2940	Nachhimpur	0	0	93.3	40.6	52.7	0	40.6	0	0	0
2941	Shyampur	0	0	39	13.1	25.8	0	13.1	0	0	0
2942	Kismathiar	0	0	42.8	13.1	29.7	0	11.1	0	0	2
2943	Thiar	0	0	121.2	23.2	98	0	20.2	0	0	3
2944	Uttar Kachua	0	0	19.2	6.4	12.8	0	4.4	0	0	2
2945	Tajpur Dakshinbar	0	0	121.8	21	100.8	0	21	0	0	0

Name of three most important commodities manufactured			Name of Village	Serial Number
First	Second	Third		
120	121	122	2	1

Khojabar	2903
Mahammadpur	2904
Bali Pukhuria	2905
Nij Maithuna	2906
Senapatibar	2907
Baksispur	2908
Uttar Maithuna	2909
Danda Belbani	2910
Lalpur	2911
Shonamui	2912
Bhuianjibar	2913
Dakshin Maithuna	2914
Haripur	2915
Sikharpur	2916
Dakshin Tentultala	2917
Uttar Tentultala	2918
Uttar Kalyanpur Betulya Rampurbar	2919
Betulya Rampurbar Subarna Dighi	2920
Rautarapur	2921
Kalyanpur	2922
Raipur	2923
Dakshin Kalayanpur	2924
Balarampur	2925
Shahapur	2926
Khidirpur	2927
Ahammadpur	2928
Jinandipur	2929
Tatkapur	2930
Sherpur	2931
Khoyapur	2932
Dhanubar	2933
Pashchim Ramchandrapur	2934
Uttar Gopalpur	2935
Purbba Raghunathpur	2936
Tajpur Purbbar	2937
Gopal Chak	2938
Amritbar	2939
Nachhimpur	2940
Shyampur	2941
Kismathiar	2942
Thiar	2943
Uttar Kachua	2944
Tajpur Dakshinbar	2945

Census of India 2011
Amenities and Land use

Serial Number	Name of Village	Location code no.	Total area of the village (in hectares rounded up to one decimal place)	Total population (2011 census)	Number of households (2011 census)	Number of educational amenities available in village, the distance range code viz; a for 0-5 kms, b for 5-10 kms, c for 10+ kms of nearest place where facility is available							
						Pre-Primary school (PP)	Primary school (P)	Middle school (M)	Secondary School (S)	Senior Secondary school (SS)	Degree college of arts science & commerce (ASC)	Engineering college(EC)	Medical college (MC)
1	2	3	4	5	6	7	8	9	10	11	12	13	14
2946	Radhapur	347081	19.4	339	56	1	1				c	c	c
2947	Bar Badalpur	347082	5.8	55	9	a	a	a	a	a	b	c	c
2948	Badalpur	347083	122.2	1096	224	2	2	a	a	a	b	c	c
2949	Chhota Kashinathpur	347084	38.9	147	27	a	a	a	a	a		c	c
2950	Bara Kashinathpur	347085	36.4	116	22	a	a	a	a	a	c	c	c
2951	Chahaka	347086	106.2	623	123	1	1	a	a	a	c	c	c
2952	Satilapur	347087	338.3	4570	926	2	2	a	a	a	c	c	c
2953	Karonji	347088	431.3	4329	898	4	4	2	2	1	b		c
2954	Narandia	347089	121.1	2404	514	2	2	1	a	a	c	c	c
2955	Talkatalia	347090	120.5	2211	506	2	2	1	a	a	b	c	c
2956	Bara Bankuya	347091	218.6	6169	1298	2	2	a	a	a	b	c	
2957	Narkuli	347092	174.4	2597	529	1	1				a	c	c
2958	Mandarmani	347093	170	507	97	2	1	1					
2959	Silampur	347094	786.4	963	169	1	1	1					
2960	Deuli	347095	234.4	2357	472	2	1	1	1	a	c	c	c
2961	Phulbari	347096	47.5	738	124	1	1	b	a	a	c	c	c
2962	Kalikapur	347097	60.2	675	110	1	1	a	a	a	c	c	c
2963	Pathar Munha	347098	200.7	0	0								
2964	Kandarapur	347099	175.2	1862	370	1	1	a	a	a	c	c	c
2965	Nalguna	347100	31.2	67	14	a	a	a	a	a	c	c	c
2966	Kanchibar	347101	31.9	231	47	1	1	a	a	a	c	c	c
2967	Chak Pratappur	347102	29.1	44	10	a		1	2	2	a	c	c
2968	Islampur	347103	332.4	2847	599	3	3	1	1	1	c	c	c
2969	Satbatia	347104	35.1	496	98	1	1	a	a	a	c	c	c
2970	Ghol	347105	148.9	1844	391	1	1	a	a	a	c	c	c
2971	Banbar	347106	48.6	401	72	1	1	a	a	a	c	c	c
2972	Uttar Shitala	347107	82.6	1204	246	1	1	a	a	a	a	c	c
2973	Dakshin Shitala	347108	116.1	1605	307	2	2	a	a	a	c	c	c
2974	Keishnapur	347109	33.6	214	36	a	a	a	a	a	c	c	c
2975	Chhota Chaulkhola	347110	8.6	88	21			a	a		c	c	c
2976	Keshabpur	347111	17.1	539	101	1	1	a	a	a	c	c	c
2977	Kalindi	347112	467	4893	980	5	5	1	2	1			
2978	Suberia	347113	98.8	1431	283	1	1	1					
2979	Purbba Bar	347114	81.8	1065	223	1	1	1					
2980	Purbba Gadhadharpur	347115	45.5	349	85	1	1						
2981	Ramchandra Nagar	347116	74.6	716	155	2	2						
2982	Purbba Ramchandrapur	347117	17.2	126	25	1	1						
2983	Lachhandrapur	347118	156.6	793	165	1	1	a	a	a	c	c	
2984	Bishnupur	347119	32.8	310	68	1	1						
2985	Haurburi	347120	68.8	265	47	2	2						
2986	Kismat Haurburi	347121	69.5	354	72	1	1						
2987	Teghari	347122	84.6	1283	270	2	2						
2988	Purbba Purushottampur	347123	158.3	1045	265	1	1						

- Village Directory

(As in 2009)

le. (If not available within the < 5 Kms, b for 5-10 Kms and c cility is available is given).						Number of Medical Amenities available. (If not available within the village , the distance range code viz; a for < 5 Kms, b for 5-10 Kms and c for 10+ kms of nearest place where facility is available is given).						Name of Village	Serial Number					
Management institute (MI)	Polytechnic (Pt)	Vocational training school /ITI	Non-formal training centre (NFTC)	Special school for disabled (SSD)	Others (specify)	Community health centre (CHC)	Primary health centre (PHC)	Primary health sub centre (PHS)	Maternity and child welfare centre (MCW)	T.B. clinic (TBC)	Hospital-allopathic (HA)			Hospital-alternative medicine (HO)	Dispensary (D)	Veterinary hospital (VH)	Mobile health clinic (MHC)	Family welfare centre (FWC)
15	16	17	18	19	20	21	22	23	24	25	26	27	28	29	30	31	2	1
c	c	c	c	c		b	b	a		b	b		b	b	a		Radhapur	2946
c	c	c	c	c		b	b	a	a	c	b	c	a	c		a	Bar Badalpur	2947
c	c	c	c	c		b	b		1 a	c	b	c	a	c		a	Badalpur	2948
c	c	a	b	c		c	b	a	a	b	b	c	a	b			Chhota Kashinathpur	2949
c	c	a	b	c		c	b	a	a	b	b	c	a	b			Bara Kashinathpur	2950
c	c	a	a	c		c	a	a	a	a	a	c	a	a		a	Chahaka	2951
c	c	a	a	c		c	a		1 a	a	a	a	a	a		a	Satilapur	2952
c	c	c	c	c			a		1 a	a	a			a		a	Karonji	2953
c	c	c		c			a		1					4			Narandia	2954
c	c	c				c	a	a	a		c		a	a			Talkatalia	2955
c	c	c		c					1 a		1	1 a	a	a		a	Bara Bankuya	2956
c	c	c		c			a	a	b	c	c	c	b	b	c	b	Narkuli	2957
																	Mandarmani	2958
																	Silampur	2959
c	c	a	a	c		c	a		1	1 a	a	c	a	a		1	Deuli	2960
c	c	a	a	c		c	a	a	a	a	a	c	b	a			Phulbari	2961
c	c	a	a	c		c	a	a	a	a	a	c	b	a			Kalikapur	2962
																	Pathar Munha	2963
c	c	a	b	c		c	b	a	a	b	b	b	a	b		a	Kandarpapur	2964
c	c	a	a	c		c	a	a	a	a	a	c	b	a			Nalguna	2965
c	c	a	a	c		c	a	a	a	a	a	c		1 a		a	Kanchibar	2966
c	c	a	a	c		c	a	a	a	a	a	c	a	a		a	Chak Pratappur	2967
c	c		1 a	c		c	a		1	1 a	a	c	a	a		1	Islampur	2968
c	c	a	a	c		c	b	a	a	b	b	c	a	b		a	Satbatia	2969
c	c	a	b	c		c	b	a	a	b	b	c	a	b		a	Ghol	2970
c	c	a	b	c		c	b	a	a	b	b	c	a	b		a	Banbar	2971
c	c	a		1 c		c	b		1	1 b	b	c		1 b		1	Uttar Shitala	2972
c	c	a	a	c		c	b	a	a	b	b	c	a	b		a	Dakshin Shitala	2973
c	c	a	a	c		c	b	a	a	b	b	c	a	b		a	Keishnapur	2974
c	c	b	b	c		c	b	a	a	c	b	b	a	b		a	Chhota Chaulkhola	2975
c	c	a	b	c		c	b	a	a	c	b	b	a	b		a	Keshabpur	2976
																	Kalindi	2977
																	Suberia	2978
																	Purbba Bar	2979
																	Purbba Gadharpur	2980
																	Ramchandra Nagar	2981
			a														Purbba Ramchandrapur	2982
																	Lachhandrapur	2983
																	Bishnupur	2984
										1							Haurburi	2985
										1							Kismat Haurburi	2986
																	Teghari	2987
																	Purbba Purushottampur	2988

Serial Number	Name of Village	Number of Non-Government Medical Amenities available.							Availability of drinking water - Yes / No							
		Charitable non Govt. hospital/Nursing home.	Medical practitioner with MBBS Degree	Medical practitioner with other degree	Medical practitioner with no degree	Traditional practitioner and faith healer	Medicine Shop	Others	Tap water (Treated/Untreated)	Well water (Covered / Uncovered well)	Hand Pump	Tube wells / Bore well	Spring	River / Canal	Tank / Pond / Lake	Others
1	2	32	33	34	35	36	37	38	39	40	41	42	43	44	45	46
2946	Radhapur	0	0	0	0	0	0	0	No	No	Yes	No	No	No	No	No
2947	Bar Badalpur	0	0	0	0	0	0	0	Yes	No	Yes	Yes	No	No	Yes	No
2948	Badalpur	0	0	0	0	0	0	0	Yes	No	Yes	Yes	No	No	Yes	No
2949	Chhota Kashinathpur	0	0	0	0	0	0	0	No	No	Yes	No	No	No	No	No
2950	Bara Kashinathpur	0	0	0	0	0	0	0	No	No	No	No	No	No	No	No
2951	Chahaka	0	0	1	1	0	0	0	No	No	Yes	No	No	No	No	No
2952	Satilapur	0	0	0	1	0	0	0	No	No	Yes	No	No	No	No	No
2953	Karonji	0	0	3	0	0	0	0	Yes	No	Yes	No	No	No	Yes	No
2954	Narandia	0	0	1	1	0	5	0	No	Yes	No	Yes	No	Yes	Yes	No
2955	Talkatalia	0	0	2	0	0	0	0	No	Yes	Yes	No	No	No	Yes	No
2956	Bara Bankuya	0	0	0	1	0	4	0	Yes	No	No	Yes	No	Yes	Yes	No
2957	Narkuli	0	0	0	0	0	0	0	No	Yes	No	Yes	No	No	Yes	No
2958	Mandarmani	0	0	0	0	1	0	0	No	No	Yes	No	No	No	No	No
2959	Silampur	0	0	0	0	0	0	0	No	No	Yes	No	No	No	No	No
2960	Deuli	0	0	3	1	0	2	0	No	No	Yes	No	No	No	No	No
2961	Phulbari	0	0	0	1	0	0	0	No	No	Yes	No	No	No	No	No
2962	Kalikapur	0	0	1	0	0	0	0	No	No	Yes	No	No	No	No	No
2963	Pathar Munha															
2964	Kandarapur	0	0	0	1	0	0	0	No	No	Yes	No	No	No	No	No
2965	Nalguna	0	0	0	0	0	0	0	No	No	No	No	No	No	No	No
2966	Kanchibar	0	0	0	1	0	0	0	No	No	Yes	No	No	No	No	No
2967	Chak Pratappur	0	0	0	0	0	0	0	No	No	Yes	No	No	No	No	No
2968	Islampur	0	0	0	1	0	0	0	No	No	Yes	No	No	No	No	No
2969	Satbatia	0	1	0	1	0	0	0	No	No	Yes	No	No	No	No	No
2970	Ghol	0	0	0	0	0	1	0	No	No	Yes	No	No	No	No	No
2971	Banbar	0	0	0	0	0	0	0	No	No	Yes	No	No	No	No	No
2972	Uttar Shitala	0	0	0	1	0	1	0	No	No	Yes	No	No	No	No	No
2973	Dakshin Shitala	0	0	0	1	0	1	0	No	No	Yes	No	No	No	No	No
2974	Keishnapur	0	0	0	0	0	0	0	No	No	Yes	No	No	No	No	No
2975	Chhota Chaulkhola	0	0	0	1	0	0	0	No	No	Yes	No	No	No	No	No
2976	Keshabpur	0	0	0	1	0	0	0	No	No	Yes	No	No	No	No	No
2977	Kalindi	0	1	3	3	2	0	0	Yes	No	Yes	Yes	No	No	No	No
2978	Suberia	0	0	0	0	0	0	0	Yes	No	Yes	Yes	No	No	No	No
2979	Purbba Bar	0	0	0	2	0	0	0	Yes	No	Yes	Yes	No	No	No	No
2980	Purbba Gadhadharpur	0	0	0	1	0	0	0	Yes	No	Yes	Yes	No	No	No	No
2981	Ramchandra Nagar	0	0	0	0	0	0	0	No	No	Yes	No	No	No	No	No
2982	Purbba Ramchandrapur	0	0	0	0	0	0	0	No	No	Yes	No	No	No	No	No
2983	Lachhandrapur	0	0	0	0	1	0	0	No	No	Yes	No	No	No	No	No
2984	Bishnupur	0	0	0	0	0	0	0	Yes	No	Yes	No	No	No	No	No
2985	Haurburi	0	0	0	0	0	0	0	Yes	No	Yes	Yes	No	No	No	No
2986	Kismat Haurburi	0	0	0	0	0	0	0	No	No	Yes	No	No	No	No	No
2987	Teghari	0	0	0	0	0	0	0	No	No	Yes	Yes	No	No	No	No
2988	Purbba Purushottampur	0	0	0	1	0	0	0	No	No	Yes	Yes	No	No	No	No

Availability of toilet & others Yes / No				Communication and transport facilities (If amenities available code -Yes is given except for Village Pin Code ,If not available within the village , the distance range code viz; a for < 5 Kms, b for 5-10 Kms and c for 10+ kms of nearest place where facility is available is given).									
Community toilet including bath.	Community toilet excluding bath.	Rural sanitary mart or sanitary hardware outlet available near the village.	Community bio- gas or recycle of waste for productive use.	Post office(PO)	Sub post office (SPO)	Post & Telegraph office (P&TO)	Village Pin Code	Telephones (Land lines)	Public call office (PCO)	Mobile phone coverage	Name of Village	Serial Number	
47	48	49	50	51	52	53	54	55	56	57	2	1	
No	No	No	No	a	b	b	721423	a	c	Yes	Radhapur	2946	
No	No	Yes	No	b	a	b	721423	a	b	Yes	Bar Badalpur	2947	
No	No	Yes	No	b	Yes	Yes	721423	a	c	Yes	Badalpur	2948	
No	No	No	No	a	a	c	721423	a	c	Yes	Chhota Kashinathpur	2949	
No	No	No	No	a	a	c	721423	a	b	Yes	Bara Kashinathpur	2950	
No	No	No	Yes	a	a	c	721423	a	b	Yes	Chahaka	2951	
No	No	No	No	a	Yes	c	721423	Yes	c	Yes	Satilapur	2952	
No	No	No	No	c	a	c	721423	Yes	c	Yes	Karonji	2953	
No	No	No	No	Yes	a	Yes	721423	Yes	c	Yes	Narandia	2954	
No	No	Yes	No	c	a	c	721423	Yes	b	Yes	Talkatalia	2955	
Yes	No	Yes	No	a	Yes	Yes	721423	Yes	b	Yes	Bara Bankuya	2956	
No	No	No	No	Yes	a	Yes	721423	a	c	Yes	Narkuli	2957	
No	No	No	No			c	721461	b	c	Yes	Mandarmani	2958	
No	No	No	No			c	721455	a	c	Yes	Silampur	2959	
No	No	No	No	a	Yes	c	721423	Yes	b	Yes	Deuli	2960	
No	No	No	Yes	a	a	c	721423	Yes	b	Yes	Phulbari	2961	
No	No	No	No	a	a	c	721423	a	b	Yes	Kalikapur	2962	
											Pathar Munha	2963	
No	No	No	No	a		c	721423	a	c	Yes	Kandarpapur	2964	
No	No	No	No	a	a	c	721423	a	b	Yes	Nalguna	2965	
No	No	No	No	Yes	a	c	721441	Yes	b	Yes	Kanchibar	2966	
No	No	No	No	a	a	c	721423	b	b	b	Chak Pratappur	2967	
No	No	No	Yes	a	Yes	c	721455	Yes	b	Yes	Islampur	2968	
No	No	No	Yes	a	a	c	721441	Yes	c	Yes	Satbatia	2969	
No	No	No	Yes	a	a	c	721423	Yes	b	Yes	Ghol	2970	
No	No	No	No	a	a	c	721423	a	c	Yes	Banbar	2971	
No	No	No	Yes	c	Yes	c	721423	Yes	b	Yes	Uttar Shitala	2972	
No	No	No	Yes	a	a	c	721423	Yes	b	Yes	Dakshin Shitala	2973	
No	No	No	Yes	a	a	c	721423	Yes	b	Yes	Keishnapur	2974	
No	No	No	Yes	a	a	c	721455	a	b	Yes	Chhota Chaulkhola	2975	
No	No	No	Yes	a	a	c	721423	a	b	Yes	Keshabpur	2976	
No	No	No	No		Yes	Yes	721461	Yes	b	Yes	Kalindi	2977	
No	No	No	No			c	721423	Yes	c	Yes	Suberia	2978	
No	No	No	No			c	721423	Yes	c	Yes	Purbba Bar	2979	
No	No	No	No			c	721423	Yes	c	Yes	Purbba Gadhaharpur	2980	
No	No	No	No			c	721423	Yes	c	Yes	Ramchandra Nagar	2981	
No	No	No	No			c	721455	a	b	Yes	Purbba Ramchandrapur	2982	
No	No	No	No			c	721423	Yes	b	Yes	Lachhandrapur	2983	
No	No	No	No			c	721423	Yes	b	Yes	Bishnupur	2984	
No	No	No	No			b	721423	b	b	Yes	Haurburi	2985	
No	No	No	No			c	721423	b	c	Yes	Kismat Haurburi	2986	
No	No	No	No		Yes	c	721455	Yes	c	a	Teghari	2987	
No	No	No	No			c	721423	a	b	Yes	Purbba Purushottampur	2988	

Communication and transport facilities (If amenities available code -Yes is given except for Village Pin Code ,If not available within the village , the distance range code viz; a for < 5 Kms, b for 5-10 Kms and c for 10+ kms of nearest place where facility is available is given).													Village connected to highway (If amenities available code viz; a for < 5 Kms, b for 5-10 Kms and c for 10+ kms of nearest place where facility is available is given).			
Serial Number	Name of Village	Internet cafes/ Common service centre (CSC)	Private courier facility	Bus service (Public & Private)	Railway stations	Auto/Modified Autos	Taxis and Vans	Tractors	Cycle-pulled rickshaws(Manual & Machine driven)	Carts driven by animals	Sea /River ferry service	Connected to national highway(NH)	Connected to state highway(SH)	Connected to major district road (MDR)	Connected to others district road	Pucca roads
1	2	58	59	60	61	62	63	64	65	66	67	68	69	70	71	72
2946	Radhapur	c	c	b	a	Yes	Yes	a	Yes	c	c	c	c	b	b	a
2947	Bar Badalpur	b	b	a	a	a	a	a	a	c	c	c	b	a	a	a
2948	Badalpur	b	b	a	a	a	Yes	a	Yes	c	c	c	b	a	a	a
2949	Chhota Kashinathpur	a	c	a	a	b	b	a	Yes	c	c	c	a	a	a	a
2950	Bara Kashinathpur	a	c	a	a	b	b	a	Yes	c	c	c	a	a	a	a
2951	Chahaka	Yes	c	a	b	b	Yes	a	Yes	c	c	c			Yes	a
2952	Satilapur	a	c	Yes	a	b	Yes	a	Yes	c	c	c	Yes		Yes	Yes
2953	Karonji	a	b	a	a	a	a	Yes	Yes	c	c	c	a	a	a	a
2954	Narandia	Yes	b	Yes	b	b	b	a	Yes	c	c	a	Yes		Yes	a
2955	Talkatalia	a	a	a	b	c	Yes	a	Yes	c	c	c	a			a
2956	Bara Bankuya	a	a	Yes	a	a	Yes	Yes	Yes	c	c		Yes			Yes
2957	Narkuli	a	a	a	b	a	a	a	Yes	c	c	c	a		a	a
2958	Mandarmani	c	b	b	c	c	Yes	Yes	Yes	c	c					a
2959	Silampur	c	b	a	b	c	b	Yes	Yes	c	c					a
2960	Deuli	Yes	c	Yes	b	b	Yes	b	Yes	c	c	c	Yes		Yes	a
2961	Phulbari	Yes	c	a	b	b	Yes	a	Yes	c	c	c	a	a	a	a
2962	Kalikapur	Yes	c	a	b	b	Yes	a	Yes	c	c	c	a	a	a	a
2963	Pathar Munha															
2964	Kandarapur	a	c	a	a	b	Yes	b	Yes	c	c	c	a	a	a	a
2965	Nalguna	Yes	c	a	b	b	Yes	b	Yes	c	c	c	a	a	a	a
2966	Kanchibar	a	c	Yes	a	b	Yes	b	Yes	c	c	c	Yes		Yes	a
2967	Chak Pratappur	c	c	a	b	b	a	b	a	c	c	c				a
2968	Islampur	a	c	Yes	a	b	Yes	b	Yes	c	c	c	Yes		Yes	a
2969	Satbatia	Yes	c	a	b	b	Yes	b	Yes	c	c	c	Yes		Yes	a
2970	Ghol	Yes	c	Yes	b	c	Yes	b	Yes	c	c	c	Yes		Yes	a
2971	Banbar	Yes	c	a	a	c	Yes	b	Yes	c	c	c			Yes	a
2972	Uttar Shitala	Yes	c	Yes	a	c	Yes	b	Yes	c	c	c	Yes		Yes	Yes
2973	Dakshin Shitala	Yes	c	Yes	a	c	Yes	a	Yes	c	c	c	Yes		Yes	Yes
2974	Keishnapur	a	c	a	a	c	Yes	b	Yes	c	c	c	a	a	a	a
2975	Chhota Chaulkhola	a	c	a	a	b	Yes	c	Yes	c	c	c	a	a	a	a
2976	Keshabpur	a	c	a	a	b	Yes	c	Yes	c	c	c	a	a	a	a
2977	Kalindi	c	b	b	b	c	Yes	Yes	Yes	c	c					Yes
2978	Suberia	c	b	a	b	c	Yes	Yes	Yes	c	c					a
2979	Purbba Bar	c	c	a	b	c	Yes	Yes	Yes	c	c					a
2980	Purbba Gadhadharapur	c	c	b	c	c	Yes	Yes	Yes	c	c					b
2981	Ramchandra Nagar	c	b	b	b	Yes	Yes	Yes	Yes	c	c					Yes
2982	Purbba Ramchandrapur	c	b	a	c	c	Yes	Yes	Yes	c	c					Yes
2983	Lachhandrapur	c	b	a	b	c	a	c	Yes	c	c					a
2984	Bishnupur	c	b	b	c	c	Yes	c	Yes	c	c					a
2985	Haurburi	c	b	b	c	c	Yes	Yes	Yes	c	c					Yes
2986	Kismat Haurburi	c	b	a	b	c	Yes	Yes	Yes	c	c					Yes
2987	Teghari	b	b	a	b	c	Yes	Yes	Yes	c	c					Yes
2988	Purbba Purushottampur	c	b	a	b	c	Yes	Yes	Yes	c	c					Yes

ys,village roads, banks & credit societies
:-Yes is given, If not available within the
code viz; a for < 5 Kms, b for 5-10 Kms
place where facility is available is given).

Availability of miscellaneous facilities (If amenities available code -Yes is given, If not
available within the village , the distance range code viz; a for < 5 Kms, b for 5-10 Kms
and c for 10+ kms of nearest place where facility is available is given).

73	74	75	76	77	78	79	80	81	82	83	84	85	86	87	Name of Village	Serial Number
a	a		Yes	b	c	c	Yes	Yes	c	Yes	b	b	Yes	Yes	Radhapur	2946
a	b	c	Yes	b	b	c	a	a	c	a	b	b	Yes	Yes	Bar Badalpur	2947
a	b	c	Yes	b	b	c	Yes	a	c	a	b	b	Yes	Yes	Badalpur	2948
a	Yes	b	Yes	a	c	c	Yes	a	c	a	a	a	Yes	Yes	Chhota Kashinathpur	2949
a	Yes	b	Yes	a	c	c	Yes	a	c	a	a	a	Yes	Yes	Bara Kashinathpur	2950
Yes	Yes	c	Yes	a	b	c	Yes	a	c	a	a	Yes	Yes	Yes	Chahaka	2951
Yes	Yes	b	Yes	Yes	b	Yes	Yes	Yes	c	a	b	Yes	Yes	Yes	Satilapur	2952
a	Yes		Yes	a	b	Yes	Yes	a	c	a	c	Yes	Yes	Yes	Karonji	2953
Yes	Yes	Yes	Yes	Yes	b	c	Yes	Yes	c	Yes	Yes	Yes	Yes	Yes	Narandia	2954
Yes	a	a	a	a	b	c	Yes	a	Yes	a	b	Yes	Yes	Yes	Talkatalia	2955
Yes	Yes	b		Yes	a	Yes	Yes	Yes	c	Yes	a	Yes	Yes	Yes	Bara Bankuya	2956
Yes		a	a	a	b	Yes	Yes	a	c	a	b	Yes	Yes	Yes	Narkuli	2957
a			Yes			c	Yes	Yes	c	Yes	Yes	Yes	Yes	Yes	Mandarmani	2958
a			Yes			c	Yes	Yes	Yes	Yes	Yes	Yes	Yes	Yes	Silampur	2959
Yes	Yes	b	Yes	a	b	Yes	Yes	a	c	Yes	Yes	Yes	Yes	Yes	Deuli	2960
Yes	Yes	b	Yes	b	b	c	Yes	a	c	a	a	Yes	Yes	Yes	Phulbari	2961
a	Yes	b	Yes	a	b	c	Yes	a	Yes	a	a	Yes	Yes	Yes	Kalikapur	2962
															Pathar Munha	2963
Yes	Yes	b	Yes	a	c	Yes	Yes	Yes	c	Yes	Yes	Yes	Yes	Yes	Kandarpapur	2964
a		b	Yes	a	b	c	Yes	a	Yes	a	a	a	a	Yes	Nalguna	2965
Yes	Yes	b	Yes	a	b	c	Yes	Yes	c	Yes	a	Yes	Yes	Yes	Kanchibar	2966
a		b		a	b	c	Yes	a	c	Yes	Yes	Yes	Yes	Yes	Chak Pratappur	2967
Yes	Yes	b	Yes	Yes	b	c	Yes	a	c	a	a	Yes	Yes	Yes	Islampur	2968
Yes	Yes	c	Yes	a	b	Yes	Yes	a	c	a	a	Yes	Yes	Yes	Satbatia	2969
Yes	Yes	b	Yes	a	c	c	Yes	a	c	a	Yes	Yes	Yes	Yes	Ghol	2970
Yes	Yes	a	Yes	a	c	c	Yes	a	Yes	a	a	Yes	Yes	Yes	Banbar	2971
Yes	Yes	b	Yes	Yes	c	c	Yes	Yes	c	a	Yes	Yes	Yes	Yes	Uttar Shitala	2972
Yes	Yes	c	Yes	a	Yes	c	Yes	a	c	a	a	Yes	Yes	Yes	Dakshin Shitala	2973
Yes	Yes	c	Yes	a	c	c	a	a	c	a	Yes	a	a	Yes	Keishnapur	2974
Yes	Yes		Yes	a	c	Yes	Yes	a	c	a	a	a	a	Yes	Chhota Chaukhola	2975
Yes	Yes	b	Yes	a	c	Yes	Yes	a	Yes	a	a	Yes	Yes	Yes	Keshabpur	2976
Yes			Yes	Yes		Yes	Yes	Yes	c	Yes	Yes	Yes	Yes	Yes	Kalindi	2977
Yes			Yes			b	Yes	Yes	c	Yes	Yes	Yes	Yes	Yes	Suberia	2978
Yes			Yes			Yes	Yes	Yes	c	Yes	Yes	Yes	Yes	Yes	Purbba Bar	2979
Yes			Yes			b	Yes	Yes	c	Yes	Yes	Yes	Yes	Yes	Purbba Gadharpur	2980
Yes			Yes			c	Yes	Yes	c	Yes	Yes	Yes	Yes	Yes	Ramchandra Nagar	2981
Yes			Yes			c	Yes	Yes	c	Yes	Yes	Yes	Yes	Yes	Purbba Ramchandrapur	2982
Yes			Yes			c	Yes	Yes	c	Yes	Yes	Yes	Yes	Yes	Lachhandrapur	2983
Yes			Yes			c	Yes	Yes	c	Yes	Yes	Yes	Yes	Yes	Bishnupur	2984
Yes			Yes			c	Yes	Yes	c	Yes	Yes	Yes	Yes	Yes	Haurburi	2985
Yes			Yes			c	Yes	Yes	c	Yes	Yes	Yes	Yes	Yes	Kismat Haurburi	2986
Yes			Yes			c	Yes	Yes	c	Yes	Yes	Yes	Yes	Yes	Teghari	2987
Yes			Yes			c	Yes	Yes	Yes	Yes	Yes	Yes	Yes	Yes	Purbba Purushottampur	2988

Availability of miscellaneous facilities (If amenities available code -Yes is given, If not available within the village , the distance range code viz; a for < 5 Kms, b for 5-10 Kms and c for 10+ kms of nearest place where facility is available is given).												Availability of electricity (Yes/No)			
Serial Number	Name of Village	ASHA (Accredited Social Health Activist)	Community centre with/without TV	Sports Field,	Sports Club / Recreation Centre	Cinema / Video Hall	Public Library	Public Reading Room	Newspaper Supply	Assembly Polling station	Birth & Death Registration Office	Power Supply for Domestic Use (ED)	Power Supply for Agricultural Use (EAG)	Power Supply for Commercial Use (EC)	Power Supply for All Uses (EA)
1	2	88	89	90	91	92	93	94	95	96	97	98	99	100	101
2946	Radhapur	Yes	b	b	b	b	Yes	Yes	Yes	a	a	Yes	No	No	No
2947	Bar Badalpur	a	a	a	c	b	b	c	Yes	a	a	Yes	No	Yes	No
2948	Badalpur	Yes	Yes	Yes	c	b	b	c	Yes	a	a	Yes	No	Yes	No
2949	Chhota Kashinathpur	Yes	c	a	c	c	a	a	Yes	a	a	Yes	Yes	Yes	Yes
2950	Bara Kashinathpur	Yes	c	a	c	c	a	a	Yes	Yes	a	Yes	Yes	Yes	Yes
2951	Chahaka	Yes	c	c	c	b	a	a	Yes	Yes	a	Yes	Yes	Yes	Yes
2952	Satilapur	Yes	c	c	b	b	b	Yes	Yes	Yes	a	Yes	Yes	Yes	Yes
2953	Karonji	Yes	Yes	Yes	Yes	b	a	a	Yes	Yes	a	Yes	Yes	Yes	Yes
2954	Narandia	Yes	Yes	Yes	Yes	Yes	Yes	Yes	Yes	Yes	Yes	Yes	Yes	Yes	Yes
2955	Talkatalia	Yes	Yes	Yes	Yes	a	a	a	Yes	Yes	a	Yes	Yes	Yes	Yes
2956	Bara Bankuya	Yes	a	a	Yes	a	Yes	Yes	Yes	Yes	Yes	Yes	Yes	Yes	Yes
2957	Narkuli	Yes	a	a	a	a	a	a	Yes	Yes	Yes	Yes	Yes	Yes	Yes
2958	Mandarmani	Yes	Yes	Yes	Yes	Yes	Yes	Yes	Yes	Yes	Yes	Yes	No	No	No
2959	Silampur	Yes	Yes	Yes	Yes	Yes	Yes	Yes	Yes	Yes	Yes	Yes	No	No	No
2960	Deuli	Yes	c	c	c	b	a	a	Yes	Yes	a	Yes	Yes	Yes	Yes
2961	Phulbari	Yes	c	a	a	b	a	a	Yes	a	a	Yes	Yes	Yes	Yes
2962	Kalikapur	Yes	c	Yes	Yes	Yes	a	a	Yes	Yes	a	Yes	Yes	Yes	Yes
2963	Pathar Munha														
2964	Kandarapur	Yes	c	c	Yes	c	Yes	Yes	Yes	Yes	a	Yes	Yes	Yes	Yes
2965	Nalguna	Yes	c	Yes	Yes	Yes	a	a	Yes	a	a	Yes	Yes	Yes	Yes
2966	Kanchibar	c	Yes	c	b	a	a	Yes	Yes	Yes	Yes	Yes	Yes	Yes	Yes
2967	Chak Pratappur	Yes	c	c	c	b	a	a	Yes	a	Yes	Yes	Yes	Yes	Yes
2968	Islampur	Yes	c	a	c	b	a	a	Yes	Yes	a	Yes	Yes	Yes	Yes
2969	Satbatia	Yes	b	b	c	Yes	a	c	a	Yes	a	Yes	Yes	Yes	Yes
2970	Ghol	c	c	c	c	b	a	a	Yes	Yes	a	Yes	Yes	Yes	Yes
2971	Banbar	c	c	c	c	b	a	a	Yes	Yes	a	Yes	Yes	Yes	Yes
2972	Uttar Shitala	Yes	c	c	c	c	a	a	Yes	Yes	a	Yes	Yes	Yes	Yes
2973	Dakshin Shitala	Yes	c	c	c	c	a	a	Yes	Yes	a	Yes	Yes	Yes	Yes
2974	Keishnapur	Yes	c	c	c	c	a	a	Yes	a	a	Yes	Yes	Yes	Yes
2975	Chhota Chaulkhola	Yes	c	c	c	c	a	a	Yes	Yes	a	Yes	Yes	Yes	Yes
2976	Keshabpur	Yes	c	c	c	c	a	a	Yes	Yes	a	Yes	Yes	Yes	Yes
2977	Kalindi	Yes	Yes	Yes	Yes	Yes	Yes	Yes	Yes	Yes	Yes	Yes	Yes	Yes	Yes
2978	Suberia	Yes	Yes	Yes	Yes	Yes	Yes	Yes	Yes	Yes	Yes	Yes	No	No	No
2979	Purbba Bar	Yes	Yes	Yes	Yes	Yes	Yes	Yes	Yes	Yes	Yes	Yes	No	No	No
2980	Purbba Gadhadharpur	Yes	Yes	Yes	Yes	Yes	Yes	Yes	Yes	Yes	Yes	Yes	No	No	No
2981	Ramchandra Nagar	Yes	Yes	Yes	Yes	Yes	Yes	Yes	Yes	Yes	Yes	Yes	No	No	No
2982	Purbba Ramchandrapur	Yes	Yes	Yes	Yes	Yes	Yes	Yes	Yes	Yes	Yes	Yes	No	No	No
2983	Lachhandrapur	Yes	Yes	Yes	Yes	Yes	Yes	Yes	Yes	Yes	Yes	Yes	No	No	No
2984	Bishnupur	Yes	Yes	Yes	Yes	Yes	Yes	Yes	Yes	Yes	Yes	Yes	No	Yes	No
2985	Haurburi	Yes	Yes	Yes	Yes	Yes	Yes	Yes	Yes	Yes	Yes	Yes	No	No	No
2986	Kismat Haurburi	Yes	Yes	Yes	Yes	Yes	Yes	Yes	Yes	Yes	Yes	Yes	No	No	No
2987	Teghari	Yes	Yes	Yes	Yes	Yes	Yes	Yes	Yes	Yes	Yes	Yes	No	No	No
2988	Purbba Purushottampur	Yes	Yes	Yes	Yes	Yes	Yes	Yes	Yes	Yes	Yes	Yes	Yes	Yes	Yes

Nearest Town		Land Use							
		Area under different types of land use (in hectares rounded up to one decimal place)							
Name	Distance range code i.e. a for < 5 Kms, b for 5-10 Kms and c for 10+ kms .	Forests	Area under Non-agricultural Uses	Barren and Un-cultivable land	Permanent Pastures and Other Grazing Lands	Land Under Miscellaneous Tree Crops etc.	Culturable Waste Land	Name of Village	Serial Number
102	103	104	105	106	107	108	109	2	1
DIGHA	c	0	3.9	0	0	0	0	Radhapur	2946
DIGHA	c	0	1.4	0	0	0	0	Bar Badalpur	2947
DIGHA	c	0	24.7	0	0	0	0	Badalpur	2948
DIGHA	c	0	9.7	0	0	0	0	Chhota Kashinathpur	2949
DIGHA	c	0	10.4	0	0	0	0	Bara Kashinathpur	2950
DIGHA	c	0	28.2	0	0	0	0	Chahaka	2951
DIGHA	c	0	69.2	0	0	0	0	Satilapur	2952
DIGHA	c	0	30.1	0	0	0	0	Karonji	2953
DIGHA	c	0	12.3	0	0	0	0	Narandia	2954
DIGHA	c	0	17.4	0	0	0	0	Talkatalia	2955
DIGHA	c	0	46	0	0	0	0	Bara Bankuya	2956
DIGHA	c	0	36.8	0	0	0	0	Narkuli	2957
DIGHA	c	10	19.6	0	0	0	0	Mandarmani	2958
DIGHA	c	10	130	0	0	0	160	Silampur	2959
DIGHA	c	0	66.7	0	0	0	0	Deuli	2960
DIGHA	c	0	15.3	0	0	0	0	Phulbari	2961
CONTAI	c	0	17.3	0	0	0	0	Kalikapur	2962
		0	35.2	0	0	0	55.5	Pathar Munha	2963
CONTAI	c	0	44	0	0	0	0	Kandarpapur	2964
CONTAI	c	0	1.2	0	0	0	0	Nalguna	2965
CONTAI	c	0	6.7	0	0	0	0	Kanchibar	2966
CONTAI	c	0	2.9	0	0	0	0	Chak Pratappur	2967
CONTAI	c	0	37.3	0	0	0	45	Islampur	2968
CONTAI	c	0	7.5	0	0	0	0	Satbatia	2969
CONTAI	c	0	30.4	0	0	0	0	Ghol	2970
CONTAI	c	0	20	0	0	0	0	Banbar	2971
CONTAI	c	0	17.6	0	0	0	0	Uttar Shitala	2972
CONTAI	c	0	30	0	0	0	0	Dakshin Shitala	2973
CONTAI	c	0	6.8	0	0	0	0	Keishnapur	2974
CONTAI	c	0	1.4	0	0	0	0	Chhota Chaulkhola	2975
CONTAI	c	0	4	0	0	0	0	Keshabpur	2976
CONTAI	c	0	82.8	0	0	0	0	Kalindi	2977
CONTAI	c	0	6.5	0	0	0	0	Suberia	2978
CONTAI	c	0	19.1	0	0	0	0	Purbba Bar	2979
CONTAI	c	0	9.2	0	0	0	0	Purbba Gadharpur	2980
CONTAI	c	0	17.1	0	0	0	0	Ramchandra Nagar	2981
CONTAI	c	0	4.5	0	0	0	0	Purbba Ramchandrapur	2982
CONTAI	c	0	37.2	0	0	0	0	Lachhandrapur	2983
CONTAI	c	0	1.8	0	0	0	0	Bishnupur	2984
CONTAI	c	0	4.3	0	0	0	0	Haurburi	2985
CONTAI	c	0	4.5	0	0	0	0	Kismat Haurburi	2986
CONTAI	c	0	5.6	0	0	0	0	Teghari	2987
CONTAI	c	0	10.3	0	0	0	0	Purbba Purushottampur	2988

Land Use												
Area under different types of land use (in hectares rounded up to one decimal place)							Area irrigated by source (in hectare).					
Serial Number	Name of Village	Fallow lands other than current fallows	Current Fallows	Net Area Sown	Total Irrigated Land Area	Total Un-irrigated Land Area	Canals (C)	Wells/Tube-wells(W/TW)	Tanks/Lakes(T/L)	Water Falls(WF)	Others(O)	
1	2	110	111	112	113	114	115	116	117	118	119	
2946	Radhapur	0	0	15.5	0	15.5	0	0	0	0	0	
2947	Bar Badalpur	0	0	4.4	2	2.4	0	2	0	0	0	
2948	Badalpur	0	0	97.5	0	97.5	0	0	0	0	0	
2949	Chhota Kashinathpur	0	0	29.2	0	29.2	0	0	0	0	0	
2950	Bara Kashinathpur	0	0	26	0	26	0	0	0	0	0	
2951	Chahaka	0	0	77.9	0	77.9	0	0	0	0	0	
2952	Satilapur	0	0	269.2	69	200.2	0	69	0	0	0	
2953	Karonji	0	0	401.2	318	83.2	0	318	0	0	0	
2954	Narandia	0	0	108.8	91.5	17.3	0	91.5	0	0	0	
2955	Talkatalia	0	0	103.1	31.5	71.6	0	31.5	0	0	0	
2956	Bara Bankuya	0	0	172.7	66	106.7	0	66	0	0	0	
2957	Narkuli	0	0	137.5	18.1	119.4	0	18.1	0	0	0	
2958	Mandarmani	0	0	140.4	30.3	110.1	0	30.3	0	0	0	
2959	Silampur	0	0	486.4	0.3	486.1	0	0.3	0	0	0	
2960	Deuli	0	0	167.8	64	103.8	0	64	0	0	0	
2961	Phulbari	0	0	32.2	5	27.2	0	5	0	0	0	
2962	Kalikapur	0	0	43	5	38	0	5	0	0	0	
2963	Pathar Munha	0	0	110.1	0	110.1	0	0	0	0	0	
2964	Kandarpapur	0	0	131.2	12	119.2	0	12	0	0	0	
2965	Nalguna	0	0	30	15	15	0	15	0	0	0	
2966	Kanchibar	0	0	25.1	0	25.1	0	0	0	0	0	
2967	Chak Pratappur	0	0	26.2	0	26.2	0	0	0	0	0	
2968	Islampur	0	0	250	0	250	0	0	0	0	0	
2969	Satbatia	0	0	27.6	2.5	25.1	0	2.5	0	0	0	
2970	Ghol	0	0	118.5	18	100.5	0	18	0	0	0	
2971	Banbar	0	0	28.6	5	23.6	0	5	0	0	0	
2972	Uttar Shitala	0	0	65	25	40	0	25	0	0	0	
2973	Dakshin Shitala	0	0	86.1	26.1	60	0	26.1	0	0	0	
2974	Keishnapur	0	0	26.8	3	23.8	0	3	0	0	0	
2975	Chhota Chaulkhola	0	0	7.2	1	6.2	0	1	0	0	0	
2976	Keshabpur	0	0	13.1	2.9	10.2	0	2.9	0	0	0	
2977	Kalindi	0	0	384.2	134	250.2	0	134	0	0	0	
2978	Suberia	0	0	92.3	31.4	60.9	0	31.4	0	0	0	
2979	Purbba Bar	0	0	62.6	9.6	53	0	9.6	0	0	0	
2980	Purbba Gadhadharpur	0	0	36.2	6.8	29.5	0	6.8	0	0	0	
2981	Ramchandra Nagar	0	0	57.4	8.5	49	0	8.5	0	0	0	
2982	Purbba Ramchandrapur	0	0	12.7	4.4	8.2	0	4.4	0	0	0	
2983	Lachhandrapur	0	0	119.4	41.6	77.8	0	41.6	0	0	0	
2984	Bishnupur	0	0	31	7.1	23.9	0	7.1	0	0	0	
2985	Haurburi	0	0	64.5	24.5	40	0	24.5	0	0	0	
2986	Kismat Haurburi	0	0	65	24	41	0	24	0	0	0	
2987	Teghari	0	0	79	26	53	0	26	0	0	0	
2988	Purbba Purushottampur	0	0	148	48	100	0	48	0	0	0	

Name of three most important commodities manufactured			Name of Village	Serial Number
First	Second	Third		
120	121	122	2	1

Radhapur	2946
Bar Badalpur	2947
Badalpur	2948
Chhota Kashinathpur	2949
Bara Kashinathpur	2950
Chahaka	2951
Satilapur	2952
Karonji	2953
Narandia	2954
Talkatalia	2955
Bara Bankuya	2956
Narkuli	2957
Mandarmani	2958
Silampur	2959
Deuli	2960
Phulbari	2961
Kalikapur	2962
Pathar Munha	2963
Kandarpapur	2964
Nalguna	2965
Kanchibar	2966
Chak Pratappur	2967
Islampur	2968
Satbatia	2969
Ghol	2970
Banbar	2971
Uttar Shitala	2972
Dakshin Shitala	2973
Keishnapur	2974
Chhota Chaulkhola	2975
Keshabpur	2976
Kalindi	2977
Suberia	2978
Purbba Bar	2979
Purbba Gadhaharpur	2980
Ramchandra Nagar	2981
Purbba Ramchandrapur	2982
Lachhandrapur	2983
Bishnupur	2984
Haurburi	2985
Kismat Haurburi	2986
Teghari	2987
Purbba Purushottampur	2988

Census of India 2011
Amenities and Land use

Serial Number	Name of Village	Location code no.	Total area of the village (in hectares rounded up to one decimal place)	Total population (2011 census)	Number of households (2011 census)	Number of educational amenities available in village, the distance range code viz; a for 0-5 kms, b for 5-10 kms, c for 10+ kms of nearest place where facility is available							
						Pre-Primary school (PP)	Primary school (P)	Middle school (M)	Secondary School (S)	Senior Secondary school (SS)	Degree college of arts science & commerce (ASC)	Engineering college(EC)	Medical college (MC)
1	2	3	4	5	6	7	8	9	10	11	12	13	14
2989	Chata Kasimpur	347124	77.4	0	0								
2990	Daudpur	347125	68.7	141	29								
2991	Dhunja Baraj	347126	46.3	291	63	3	3						
2992	Dera	347127	262.3	3628	730	4	4	a	a	a	c		
2993	Baichibania	347128	207.9	0	0								
2994	Sona Muhi	347129	343.5	712	122	2	1						
2995	Rania	347130	275.6	2313	494	3	3						
2996	Dadanpatra	347131	266.7	1391	301	1	1	1					
2997	Mania	347132	64.4	6	2								
2998	Dakshin Purushottampur	347133	993.1	2394	476	3	3						
Block T O T A L :			16326.5	156054	31612	179	170	44	25	12	1	0	0
District T O T A L :			373519.9	4503161	988784	###	###	###	646	355	15	4	5

- Village Directory

(As in 2009)

le. (If not available within the < 5 Kms, b for 5-10 Kms and c cility is available is given).						Number of Medical Amenities available. (If not available within the village , the distance range code viz; a for < 5 Kms, b for 5-10 Kms and c for 10+ kms of nearest place where facility is available is given).																
Management institute (MI)	Polytechnic (Pt)	Vocational training school /ITI	Non-formal training centre (NFTC)	Special school for disabled (SSD)	Others (specify)	Community health centre (CHC)	Primary health centre (PHC)	Primary health sub centre (PHS)	Maternity and child welfare centre (MCW)	T.B. clinic (TBC)	Hospital-allopathic (HA)	Hospital-alternative medicine (HO)	Dispensary (D)	Veterinary hospital (VH)	Mobile health clinic (MHC)	Family welfare centre (FWC)	Name of Village	Serial Number				
15	16	17	18	19	20	21	22	23	24	25	26	27	28	29	30	31	2	1				
																	Chata Kasimpur	2989				
																	Daudpur	2990				
																	Dhunia Baraj	2991				
						c	a			c	c			c		c	Dera	2992				
																	Baichibania	2993				
																	Sona Muhi	2994				
								1						2			Rania	2995				
								1									Dadanpatra	2996				
																	Mania	2997				
																	Dakshin Purushottampur	2998				
						0	0	5	4	0	0	2	2	27	10	6	2	1	15	1	0	10 : Block T O T A L
						4	5	110	99	19	128	116	97	736	347	81	44	54	398	61	39	167 : District T O T A L

Serial Number	Name of Village	Number of Non-Government Medical Amenities available.							Availability of drinking water - Yes / No							
		Charitable non Govt. hospital/Nursing home.	Medical practitioner with MBBS Degree	Medical practitioner with other degree	Medical practitioner with no degree	Traditional practitioner and faith healer	Medicine Shop	Others	Tap water (Treated/Untreated)	Well water (Covered / Uncovered well)	Hand Pump	Tube wells / Bore well	Spring	River / Canal	Tank / Pond / Lake	Others
1	2	32	33	34	35	36	37	38	39	40	41	42	43	44	45	46
2989	Chata Kasimpur															
2990	Daudpur	0	0	0	0	0	0	0	Yes	No	Yes	No	No	No	No	No
2991	Dhunja Baraj	0	0	0	0	0	0	0	Yes	No	Yes	No	No	No	No	No
2992	Dera	0	0	0	0	2	0	0	Yes	No	Yes	Yes	No	No	No	No
2993	Baichibania															
2994	Sona Muhi	0	0	0	0	1	0	0	No	No	Yes	No	No	No	No	No
2995	Rania	0	0	2	0	0	0	0	Yes	No	Yes	Yes	No	No	No	No
2996	Dadanpatra	0	0	2	0	0	0	0	Yes	No	Yes	Yes	No	No	No	No
2997	Mania	0	0	0	0	0	0	0	No	No	No	No	No	No	No	No
2998	Dakshin Purushottampur	0	0	0	0	0	0	0	No	No	Yes	Yes	No	No	No	No
Block T O T A L :		0	3	39	54	26	40	2	30	3	115	75	0	21	48	0
District T O T A L :		161	376	1248	3453	2748	1794	529	604	102	2441	1233	0	876	1955	46

Availability of toilet & others Yes / No				Communication and transport facilities (If amenities available code -Yes is given except for Village Pin Code ,If not available within the village , the distance range code viz; a for < 5 Kms, b for 5-10 Kms and c for 10+ kms of nearest place where facility is available is given).								
Community toilet including bath.	Community toilet excluding bath.	Rural sanitary mart or sanitary hardware outlet available near the village.	Community bio- gas or recycle of waste for productive use.	Post office(PO)	Sub post office (SPO)	Post & Telegraph office (P&TO)	Village Pin Code	Telephones (Land lines)	Public call office (PCO)	Mobile phone coverage	Name of Village	Serial Number
47	48	49	50	51	52	53	54	55	56	57	2	1
No	No	No	No			c	721423	b	b	Yes	Chata Kasimpur	2989
No	No	No	No			c	721423	Yes	c	Yes	Daudpur	2990
No	No	No	No			b	721423	Yes	b	Yes	Dhunja Baraj	2991
											Dera	2992
											Baichibania	2993
No	No	Yes	No			c	721423	b	b	Yes	Sona Muhi	2994
No	No	No	No			b	721441	Yes	c	Yes	Rania	2995
No	No	No	No	Yes		c	721455		b	Yes	Dadanpatra	2996
No	No	No	No			c	721441	a	c	b	Mania	2997
No	No	No	No			c	721423	a	b	Yes	Dakshin Purushottampur	2998
2	2	39	11	12	15	7	134	61	0	104	: Block T O T A L	
127	320	573	119	366	230	63	2843	1599	0	2638	: District T O T A L	

Communication and transport facilities (If amenities available code -Yes is given except for Village Pin Code ,If not available within the village , the distance range code viz; a for < 5 Kms, b for 5-10 Kms and c for 10+ kms of nearest place where facility is available is given).												Village connected to highway (If amenities available code viz; a for < 5 Kms, b for 5-10 Kms and c for 10+ kms of nearest place where facility is available is given).				
Serial Number	Name of Village	Internet cafes/ Common service centre (CSC)	Private courier facility	Bus service (Public & Private)	Railway stations	Auto/Modified Autos	Taxis and Vans	Tractors	Cycle-pulled rickshaws(Manual & Machine driven)	Carts driven by animals	Sea /River ferry service	Connected to national highway(NH)	Connected to state highway(SH)	Connected to major district road (MDR)	Connected to others district road	Pucca roads
1	2	58	59	60	61	62	63	64	65	66	67	68	69	70	71	72
2989	Chata Kasimpur															
2990	Daudpur	c	b	a	c	c	Yes	Yes	Yes	c	c					Yes
2991	Dhunia Baraj	b	b	b	c	c	Yes	Yes	Yes	c	c					Yes
2992	Dera	b	b	b	c	c	Yes	Yes	Yes	c	c					Yes
2993	Baichibania															
2994	Sona Muhi	b	b	a	c	Yes	a	Yes	Yes	c	c					a
2995	Rania	b	b	a	c	c	Yes	Yes	Yes	c	c					Yes
2996	Dadanpatra	b	c	b	c	c	Yes	Yes	Yes	c	c					Yes
2997	Mania	b	c	b	c	c	a	b	a	c	c					a
2998	Dakshin Purushottampur	c	c	a	c	c	Yes	Yes	Yes	c	c					a
Block T O T A L :		15	0	15	2	14	79	32	127	0	0	0	10	0	18	33
District T O T A L :		216	159	556	54	358	1678	565	2698	98	127	58	131	224	717	702

ys,village roads, banks & credit societies :-Yes is given, If not available within the code viz; a for < 5 Kms, b for 5-10 Kms place where facility is available is given).														Availability of miscellaneous facilities (If amenities available code -Yes is given, If not available within the village , the distance range code viz; a for < 5 Kms, b for 5-10 Kms and c for 10+ kms of nearest place where facility is available is given).		
Kutchcha roads	Water bounded macadam(WBM) roads	Navigable waterway (river/canal)(NW)	Footpaths (FP)	Commercial & Co-operative Banks	ATM	Agricultural Credit Societies	Self-Help Group (SHG)	Public distribution system (PDS) shop	Mandis / Regular market	Weekly Haat	Agricultural marketing society	Integrated Child Development Scheme (Nutritional Centres)	Anganwadi Centre (Nutritional Centres)	Others (Nutritional Centres)	Name of Village	Serial Number
73	74	75	76	77	78	79	80	81	82	83	84	85	86	87	2	1
Yes		Yes			c	Yes	Yes	c	Yes	Yes	Yes	Yes	Yes	Yes	Chata Kasimpur	2989
Yes		Yes			c	Yes	Yes	c	Yes	Yes	Yes	Yes	Yes	Yes	Daudpur	2990
a		Yes			c	Yes	Yes	Yes	Yes	b	Yes	Yes	Yes	Yes	Dhunia Baraj	2991
															Dera	2992
															Baichibania	2993
a		Yes			c	Yes	Yes	c	Yes	Yes	Yes	Yes	Yes	Yes	Sona Muhi	2994
Yes		Yes			c	Yes	Yes	c	Yes	Yes	Yes	Yes	Yes	Yes	Rania	2995
Yes		Yes			c	Yes	Yes	c	Yes	Yes	Yes	Yes	Yes	Yes	Dadanpatra	2996
a		Yes			c	Yes	Yes	c	Yes	Yes	Yes	Yes	Yes	Yes	Mania	2997
Yes		Yes			c	Yes	Yes	c	Yes	Yes	Yes	Yes	Yes	Yes	Dakshin Purushottampur	2998
85	53	3	88	9	1	25	125	60	18	49	47	94	111	116	: Block T O T A L	
1709	732	369	1860	220	23	566	2745	1308	395	950	943	1924	2535	2761	: District T O T A L	

Availability of miscellaneous facilities (If amenities available code -Yes is given, If not available within the village , the distance range code viz; a for < 5 Kms, b for 5-10 Kms and c for 10+ kms of nearest place where facility is available is given).												Availability of electricity (Yes/No)			
Serial Number	Name of Village	ASHA (Accredited Social Health Activist)	Community centre with/without TV	Sports Field,	Sports Club / Recreation Centre	Cinema / Video Hall	Public Library	Public Reading Room	Newspaper Supply	Assembly Polling station	Birth & Death Registration Office	Power Supply for Domestic Use (ED)	Power Supply for Agricultural Use (EAG)	Power Supply for Commercial Use (EC)	Power Supply for All Uses (EA)
1	2	88	89	90	91	92	93	94	95	96	97	98	99	100	101
2989	Chata Kasimpur														
2990	Daudpur	Yes	Yes	Yes	Yes	Yes	Yes	Yes	Yes	Yes	Yes	Yes	No	No	No
2991	Dhunja Baraj	Yes	Yes	Yes	Yes	Yes	Yes	Yes	Yes	Yes	Yes	Yes	No	No	No
2992	Dera	Yes	Yes	Yes	Yes	Yes	Yes	Yes	Yes	Yes	Yes	Yes	Yes	Yes	Yes
2993	Baichibania														
2994	Sona Muhi	Yes	Yes	Yes	Yes	Yes	Yes	Yes	Yes	Yes	Yes	Yes	No	No	No
2995	Rania	Yes	Yes	Yes	Yes	Yes	Yes	Yes	Yes	Yes	Yes	Yes	No	No	No
2996	Dadanpatra	Yes	Yes	Yes	Yes	Yes	Yes	Yes	Yes	Yes	Yes	Yes	No	No	No
2997	Mania	Yes	Yes	Yes	Yes	Yes	Yes	Yes	Yes	Yes	Yes	Yes	No	No	No
2998	Dakshin Purushottampur	Yes	Yes	Yes	Yes	Yes	Yes	Yes	Yes	Yes	Yes	Yes	No	No	No
Block T O T A L :		109	64	55	60	47	48	58	118	94	53	134	78	76	70
District T O T A L :		2501	1478	1500	1603	819	872	1045	2472	2226	998	2932	1772	1750	1467

Nearest Town		Land Use							
		Area under different types of land use (in hectares rounded up to one decimal place)							
Name	Distance range code i.e. a for < 5 Kms, b for 5-10 Kms and c for 10+ kms .	Forests	Area under Non-agricultural Uses	Barren and Un-cultivable land	Permanent Pastures and Other Grazing Lands	Land Under Miscellaneous Tree Crops etc.	Culturable Waste Land	Name of Village	Serial Number
102	103	104	105	106	107	108	109	2	1
		0	13.4	0	0	0	0	0 Chata Kasimpur	2989
CONTAI	c	0	15.2	0	0	0	0	0 Daudpur	2990
CONTAI	c	0	4.9	0	0	0	0	0 Dhunia Baraj	2991
CONTAI	c	0	39.5	0	0	0	0	0 Dera	2992
		0	7.9	0	0	0	0	0 Baichibania	2993
CONTAI	c	10	61	0	0	0	0	37 Sona Muhi	2994
CONTAI	b	0	48.3	0	0	0	0	36 Rania	2995
CONTAI	c	50	31.6	0	0	0	0	25 Dadanpatra	2996
CONTAI	c	0	12.4	0	0	0	0	0 Mania	2997
CONTAI	c	20	172.1	0	0	0	0	140 Dakshin Purushottampur	2998
0	0	361.2	2650.8	0	0	0	0	701.4 : Block T O T A L	
0	0	1647.5	43531	0	0	0	0	5831.3 : District T O T A L	

Land Use												
Area under different types of land use (in hectares rounded up to one decimal place)							Area irrigated by source (in hectare).					
Serial Number	Name of Village	Fallow lands other than current fallows	Current Fallows	Net Area Sown	Total Irrigated Land Area	Total Un-irrigated Land Area	Canals (C)	Wells/Tube-wells(W/TW)	Tanks/Lakes(T/L)	Water Falls(WF)	Others(O)	
1	2	110	111	112	113	114	115	116	117	118	119	
2989	Chata Kasimpur	0	0	64	14	50	0	14	0	0	0	
2990	Daudpur	0	0	53.5	2.5	51	0	2.5	0	0	0	
2991	Dhunja Baraj	0	0	41.4	12.4	29	0	12.4	0	0	0	
2992	Dera	0	0	222.8	65	157.8	0	65	0	0	0	
2993	Baichibania	0	0	200	0	200	0	0	0	0	0	
2994	Sona Muhi	0	0	235.5	0.5	235	0	0.5	0	0	0	
2995	Rania	0	0	191.3	0	191.3	0	0	0	0	0	
2996	Dadanpatra	0	0	160.1	0.1	160	0	0.1	0	0	0	
2997	Mania	0	0	52	2	50	0	2	0	0	0	
2998	Dakshin Purushottampur	0	0	661	50	611	0	50	0	0	0	
Block T O T A L :		0	0	12613	3146.8	9465.9	20	3119.8	0	0		
District T O T A L :		0	0	322508	117641	204865	27158	72696	73	221.2		

Name of three most important commodities manufactured			Name of Village	Serial Number
First	Second	Third		
120	121	122	2	1
			Chata Kasimpur	2989
			Daudpur	2990
			Dhunja Baraj	2991
			Dera	2992
			Baichibania	2993
			Sona Muhi	2994
			Rania	2995
			Dadanpatra	2996
			Mania	2997
			Dakshin Purushottampur	2998
			: Block T O T A L	
			: District T O T A L	

Appendices to Village Directory

Appendix I - Village Directory

Summary showing total number of villages having Educational, Medical and other amenities - C.D. Block level (Rural)

District : Purba Medinipur (345)

Sr. No.	Name of C.D. Block	Total number of inhabited villages in the C.D. Block	Total Rural population of C.D. Block	Villages having educational institutions							
				Pre-primary school	Primary school	Middle school	Secondary school	Senior secondary school (SS)	Degree college of science & commerce	Degree college of engineering	Medical college
1	2	3	4	5	6	7	8	9	10	11	12
1	0317 - Panskura	225	283303	211	211	55	35	25	0	0	0
2	0318 - Kolaghat	106	239646	103	103	32	20	17	1	1	1
3	0319 - Tamluk	99	207064	97	97	32	21	13	0	0	0
4	0320 - Sahid Matangini	81	183987	76	76	30	21	12	0	0	0
5	0321 - Nanda Kumar	100	262998	99	99	47	29	21	1	0	0
6	0322 - Mahisadal	73	199613	71	71	38	24	12	1	0	0
7	0323 - Moyna	85	220330	84	84	46	29	21	1	0	0
8	0324 - Potashpur-I	136	166977	126	126	32	18	8	3	1	1
9	0325 - Potashpur-II	144	175056	127	127	29	25	10	0	0	0
10	0326 - Bhagawanpur-II	167	192162	140	140	43	34	20	1	0	0
11	0327 - Bhagawanpur-I	164	222677	136	135	42	25	17	0	1	1
12	0328 - Chandipur	111	176704	102	102	33	27	11	1	0	1
13	0329 - Sutahata	78	118629	73	73	20	15	8	1	1	0
14	0330 - Haldia	24	97992	24	24	19	11	7	0	0	0
15	0331 - Nandigram-I	98	202032	95	95	38	20	11	1	0	0
16	0332 - Nandigram-II	40	117945	36	36	19	14	10	0	0	0
17	0333 - Khejuri-I	42	132992	42	42	24	19	6	0	0	0
18	0334 - Khejuri-II	97	139463	89	89	23	14	9	1	0	0
19	0335 - Contai-I	221	170894	174	173	42	26	17	0	0	1
20	0336 - Deshopran	166	170938	138	136	39	17	11	0	0	0
21	0337 - Contai-III	166	157793	144	144	36	23	13	0	0	0
22	0338 - Egra-I	123	167163	112	111	38	21	9	0	0	0
23	0339 - Egra-II	115	178763	96	95	35	22	16	0	0	0
24	0340 - Ramnagar-I	137	161986	109	104	31	20	11	0	0	0
25	0341 - Ramnagar-II	134	156054	113	114	39	21	11	1	0	0
Total :		2932	4503161	2617	2607	862	551	326	13	4	5

Sr. No.	Name of C.D. Block	Villages having educational institutions (contd.)							Village having Medical institutions	
		Management institute	Poly - technic	Vocational training school /ITI	Non - formal training centre	Special school for disabled	Others (specify)	No educational facility	Community health centre	Primary health centre
1	2	13	14	15	16	17	18	19	20	21
1	0317 - Panskura	0	0	2	1	0	0	14	11	10
2	0318 - Kolaghat	0	0	9	8	1	7	3	2	3
3	0319 - Tamluk	0	0	5	2	4	4	2	3	2
4	0320 - Sahid Matangini	0	0	8	1	1	3	4	1	3
5	0321 - Nanda Kumar	0	1	5	2	0	4	1	1	4
6	0322 - Mahisadal	0	0	5	2	0	1	2	6	2
7	0323 - Moyna	0	0	7	1	0	0	1	0	3
8	0324 - Potashpur-I	2	1	1	0	0	4	10	4	3
9	0325 - Potashpur-II	0	0	1	0	0	1	17	0	5
10	0326 - Bhagawanpur-II	0	0	6	0	0	0	27	3	4
11	0327 - Bhagawanpur-I	1	0	1	1	6	28	21	0	3
12	0328 - Chandipur	0	0	7	11	1	0	9	2	3
13	0329 - Sutahata	0	0	1	2	0	0	5	11	10
14	0330 - Haldia	0	0	0	0	0	0	0	0	1
15	0331 - Nandigram-I	0	0	0	1	0	2	3	0	2

16	0332 - Nandigram-II	0	0	4	0	0	1	4	4	6
17	0333 - Khejuri-I	0	0	4	8	0	2	0	0	2
18	0334 - Khejuri-II	0	0	0	0	1	5	8	3	3
19	0335 - Contai-I	0	1	6	3	0	12	45	4	3
20	0336 - Deshopran	0	2	4	2	1	6	26	2	3
21	0337 - Contai-III	0	0	9	0	0	5	19	1	4
22	0338 - Egra-I	0	0	3	0	0	2	11	2	2
23	0339 - Egra-II	0	0	4	0	0	2	19	0	4
24	0340 - Ramnagar-I	0	0	0	4	0	2	28	0	3
25	0341 - Ramnagar-II	0	0	5	4	0	0	20	2	2
Total :		3	5	97	53	15	91	299	62	90

Villages having Medical institutions (contd...)

Sr. No.	Name of C.D. Block	Primary health sub centre	Maternity and child welfare centre	T.B. Clinic	Hospital - allopathic	Hospital - alternative medicine	Dispensary	Veterinary hospital	Mobile health clinic	Family welfare centre	Medical practioner (with MBBS Degree)
1	2	22	23	24	25	26	27	28	29	30	31
1	0317 - Panskura	52	35	12	3	3	25	1	1	21	18
2	0318 - Kolaghat	39	26	9	1	1	14	1	1	15	23
3	0319 - Tamluk	28	5	1	0	0	9	2	1	3	8
4	0320 - Sahid Matangini	28	10	3	1	1	17	3	1	5	6
5	0321 - Nanda Kumar	35	10	2	1	1	10	0	0	3	7
6	0322 - Mahisadal	34	10	5	1	1	18	1	0	4	12
7	0323 - Moyna	38	32	3	2	1	6	0	1	32	13
8	0324 - Potashpur-I	33	16	4	5	7	11	5	3	9	5
9	0325 - Potashpur-II	16	9	0	0	0	1	2	1	1	5
10	0326 - Bhagawanpur-II	27	15	5	2	2	5	2	2	7	17
11	0327 - Bhagawanpur-I	29	3	0	0	0	2	0	0	1	10
12	0328 - Chandipur	28	52	2	2	1	4	0	1	4	2
13	0329 - Sutahata	28	15	7	4	2	4	2	2	7	4
14	0330 - Haldia	17	0	0	0	0	0	0	0	0	5
15	0331 - Nandigram-I	37	1	0	0	0	6	1	0	0	4
16	0332 - Nandigram-II	18	1	0	1	1	6	0	0	0	6
17	0333 - Khejuri-I	14	2	2	0	0	1	2	0	3	6
18	0334 - Khejuri-II	19	2	0	1	4	2	4	2	1	4
19	0335 - Contai-I	34	1	2	3	3	9	3	3	3	4
20	0336 - Deshopran	29	7	1	1	1	6	0	4	2	6
21	0337 - Contai-III	27	10	3	3	0	4	2	1	2	8
22	0338 - Egra-I	28	5	2	1	0	14	3	5	4	9
23	0339 - Egra-II	29	9	5	4	0	5	0	0	7	10
24	0340 - Ramnagar-I	30	5	1	3	1	1	2	1	2	10
25	0341 - Ramnagar-II	27	10	6	2	1	11	1	0	9	3
Total :		724	291	75	41	31	191	37	30	145	205

Villages having Medical institutions (contd.)

Villages having drinking water

Sr. No.	Name of C.D. Block	Medical practioner (with other degree)				No medical facility	Tap water (treated/ untreated)	Well water (covered/ uncovered well)	Tubew ell/ borewel			River/ canal	Tank/ pond/ lake	No drinking water facility	
		32	33	34	35				Hand pump	39	40			41	42
1	0317 - Panskura	54	55	2	64	33	28	224	67	0	101	206	4	0	
2	0318 - Kolaghat	55	45	2	14	15	4	100	45	0	57	87	0	0	
3	0319 - Tamluk	28	48	3	21	49	10	83	38	0	63	77	3	1	
4	0320 - Sahid Matangini	33	27	6	9	24	3	77	15	0	11	42	3	0	
5	0321 - Nanda Kumar	24	37	0	23	46	0	97	26	0	33	80	1	0	

6	0322 - Mahisadal	27	26	3	8	38	22	56	40	0	33	57	0	1
7	0323 - Moyna	34	49	9	7	8	1	85	30	0	75	81	0	0
8	0324 - Potashpur-I	18	23	1	43	8	3	127	82	0	20	87	0	1
9	0325 - Potashpur-II	9	13	0	100	3	0	142	44	0	37	114	1	1
10	0326 - Bhagawanpur-II	31	37	1	62	38	1	97	137	0	45	108	1	6
11	0327 - Bhagawanpur-I	36	37	14	30	25	1	150	60	0	41	100	5	1
12	0328 - Chandipur	23	22	2	19	9	0	108	7	0	13	38	1	1
13	0329 - Sutahata	7	12	1	36	35	4	73	24	0	34	58	2	0
14	0330 - Haldia	6	9	0	1	3	0	24	0	0	3	24	0	0
15	0331 - Nandigram-I	18	21	2	15	5	3	69	41	0	32	75	2	0
16	0332 - Nandigram-II	9	14	0	9	3	1	31	18	0	10	32	1	1
17	0333 - Khejuri-I	16	14	0	11	10	0	33	18	0	14	28	0	0
18	0334 - Khejuri-II	12	9	2	45	28	6	44	41	0	28	41	19	9
19	0335 - Contai-I	13	16	0	134	60	3	154	104	0	40	152	2	4
20	0336 - Deshopran	29	40	4	64	37	0	98	123	0	52	89	1	1
21	0337 - Contai-III	27	21	1	74	55	3	111	33	0	39	99	0	2
22	0338 - Egra-I	28	28	1	48	6	2	112	42	0	15	56	0	1
23	0339 - Egra-II	41	23	1	34	19	4	96	83	0	50	95	0	2
24	0340 - Ramnagar-I	24	17	6	68	17	0	135	40	0	9	81	0	0
25	0341 - Ramnagar-II	26	18	1	65	30	3	115	75	0	21	48	0	7
Total :		628	661	62	1004	604	102	2441	1233	0	876	1955	46	39

Sr. No.	Name of C.D. Block	Villages having Post & Telegraph							Villages having transport						
		Post office	Sub post office	Post & tele - graph office	Phone (land lines)	Public call office	Mobile phone coverage	Internet cafes/ Common service centre	Village roads - pucca road	Bus service (public/ private)	Railway station	Auto/ modified autos	Taxi & vans	Tractors	Navigable water ways (river/canal/ sea ferry service)
1	2	45	46	47	48	49	50	51	52	53	54	55	56	57	58
1	0317 - Panskura	23	12	3	197	0	219	16	56	23	5	39	119	53	18
2	0318 - Kolaghat	16	11	1	89	0	102	18	35	29	7	23	75	17	18
3	0319 - Tamluk	16	8	2	78	0	91	9	24	32	2	11	66	14	10
4	0320 - Sahid Matangini	5	9	0	50	0	53	3	18	22	3	17	53	32	10
5	0321 - Nanda Kumar	12	16	1	60	0	90	12	39	44	1	7	73	17	19
6	0322 - Mahisadal	9	18	5	53	0	53	9	29	25	6	5	52	12	11
7	0323 - Moyna	30	4	1	29	0	83	9	19	8	0	17	57	11	33
8	0324 - Potashpur-I	23	5	1	60	0	119	4	31	31	5	14	55	34	14
9	0325 - Potashpur-II	6	12	1	45	0	141	5	22	32	0	57	104	20	10
10	0326 - Bhagawanpur-II	20	4	5	41	0	157	14	38	24	0	5	92	1	35
11	0327 - Bhagawanpur-I	27	8	5	87	0	145	11	22	23	2	10	72	26	29
12	0328 - Chandipur	14	5	0	45	0	100	5	23	26	2	1	61	0	9
13	0329 - Sutahata	12	6	2	67	0	71	4	15	9	3	17	56	13	12
14	0330 - Haldia	7	4	1	17	0	24	1	7	6	0	7	20	2	0
15	0331 - Nandigram-I	11	9	3	47	0	92	6	23	8	0	13	56	4	9
16	0332 - Nandigram-II	18	2	2	26	0	33	1	11	7	0	2	30	4	6
17	0333 - Khejuri-I	12	5	1	30	0	39	4	10	12	2	8	30	6	5
18	0334 - Khejuri-II	22	3	5	41	0	64	11	29	12	3	9	37	22	24
19	0335 - Contai-I	11	14	2	113	0	210	7	41	34	2	9	87	47	26
20	0336 - Deshopran	12	15	3	92	0	156	13	49	29	0	6	87	96	23
21	0337 - Contai-III	11	16	5	76	0	154	15	25	19	3	26	97	28	16
22	0338 - Egra-I	14	4	2	50	0	113	4	20	23	1	16	56	28	9
23	0339 - Egra-II	17	8	2	68	0	109	8	34	25	0	13	80	21	16
24	0340 - Ramnagar-I	6	17	3	77	0	116	12	49	38	5	12	84	25	4
25	0341 - Ramnagar-II	12	15	7	61	0	104	15	33	15	2	14	79	32	3
Total :		366	230	63	1599	0	2638	216	702	556	54	358	1678	565	369

Sr. No.	Name of C.D. Block	Banks		Credit societies	Villages having recreation facility			
		Commercial & co-operative	ATM	Agricultural credit societies	Cinema/Video halls	Public library	Public reading rooms	Availability of news paper
1	2	59	60	61	62	63	64	65
1	0317 - Panskura	10	1	11	21	21	19	215
2	0318 - Kolaghat	12	0	22	21	32	36	102
3	0319 - Tamluk	9	0	31	29	35	49	93
4	0320 - Sahid Matangini	6	1	15	28	24	28	69
5	0321 - Nanda Kumar	17	1	18	19	18	30	91
6	0322 - Mahisadal	17	0	14	20	22	24	65
7	0323 - Moyna	7	0	33	11	6	3	84
8	0324 - Potashpur-I	6	1	39	55	53	62	100
9	0325 - Potashpur-II	5	0	14	126	139	138	141
10	0326 - Bhagawanpur-II	10	1	40	22	28	67	144
11	0327 - Bhagawanpur-I	6	1	38	17	16	26	145
12	0328 - Chandipur	6	1	22	16	21	43	109
13	0329 - Sutahata	8	2	9	40	42	43	63
14	0330 - Haldia	12	1	3	23	24	24	24
15	0331 - Nandigram-I	7	1	21	12	21	26	83
16	0332 - Nandigram-II	6	0	13	22	25	26	38
17	0333 - Khejuri-I	8	0	20	34	31	31	40
18	0334 - Khejuri-II	6	1	22	50	50	45	68
19	0335 - Contai-I	14	0	27	63	61	72	173
20	0336 - Deshopran	5	0	16	55	33	40	137
21	0337 - Contai-III	13	3	35	22	29	33	126
22	0338 - Egra-I	6	0	19	4	5	5	75
23	0339 - Egra-II	7	2	29	36	42	57	84
24	0340 - Ramnagar-I	8	5	30	26	46	60	85
25	0341 - Ramnagar-II	9	1	25	47	48	58	118
Total :		220	23	566	819	872	1045	2472

Sr. No.	Name of C.D. Block	Miscellaneous			Villages having power supply		
		Public Distribution system (PDS) shop	Weekly haat	Assembly polling station	Birth & death registration office	Available	Not available
1	2	66	67	68	69	70	71
1	0317 - Panskura	77	52	171	45	225	0
2	0318 - Kolaghat	58	31	82	27	106	0
3	0319 - Tamluk	60	27	86	49	99	0
4	0320 - Sahid Matangini	48	28	71	46	81	0
5	0321 - Nanda Kumar	54	35	97	20	100	0
6	0322 - Mahisadal	32	32	65	29	73	0
7	0323 - Moyna	48	31	75	16	85	0
8	0324 - Potashpur-I	71	62	106	69	136	0
9	0325 - Potashpur-II	130	102	134	122	144	0
10	0326 - Bhagawanpur-II	80	46	108	33	167	0
11	0327 - Bhagawanpur-I	44	34	109	39	164	0
12	0328 - Chandipur	34	21	74	16	111	0
13	0329 - Sutahata	41	39	69	48	78	0
14	0330 - Haldia	24	20	24	18	24	0
15	0331 - Nandigram-I	37	26	83	23	98	0
16	0332 - Nandigram-II	32	22	32	31	40	0

17	0333 - Khejuri-I	32	30	36	29	42	0
18	0334 - Khejuri-II	38	35	66	54	97	0
19	0335 - Contai-I	79	65	145	54	221	0
20	0336 - Deshopran	54	41	126	53	166	0
21	0337 - Contai-III	39	42	97	30	166	0
22	0338 - Egra-I	21	17	90	16	123	0
23	0339 - Egra-II	54	39	85	40	115	0
24	0340 - Ramnagar-I	61	24	101	38	137	0
25	0341 - Ramnagar-II	60	49	94	53	134	0
Total :		1308	950	2226	998	2932	0

Appendix IA - Village Directory
Villages by number of Primary Schools

District : Purba Medinipur (345)

Sr.No.	Name of C.D.Block	Total number of inhabited villages	Number of primary schools				
			None	One	Two	Three	Four +
1	2	3	4	5	6	7	8
1	0317 - Panskura	225	14	143	44	19	5
2	0318 - Kolaghat	106	3	48	29	16	10
3	0319 - Tamluk	99	2	51	29	11	6
4	0320 - Sahid Matangini	81	5	40	26	7	3
5	0321 - Nanda Kumar	100	1	43	34	5	17
6	0322 - Mahisadal	73	2	22	24	11	14
7	0323 - Moyna	85	1	28	25	14	17
8	0324 - Potashpur-I	136	10	95	17	5	9
9	0325 - Potashpur-II	144	17	100	21	4	2
10	0326 - Bhagawanpur-II	167	27	94	30	9	7
11	0327 - Bhagawanpur-I	164	29	58	42	23	12
12	0328 - Chandipur	111	9	54	27	15	6
13	0329 - Sutarehata	78	5	49	15	4	5
14	0330 - Haldia	24	0	2	3	4	15
15	0331 - Nandigram-I	98	3	42	27	10	16
16	0332 - Nandigram-II	40	4	8	6	6	16
17	0333 - Khejuri-I	42	0	9	7	9	17
18	0334 - Khejuri-II	97	8	44	29	11	5
19	0335 - Contai-I	221	48	142	24	6	1
20	0336 - Deshopran	166	30	106	20	6	4
21	0337 - Contai-III	166	22	95	33	10	6
22	0338 - Egra-I	123	12	73	23	9	6
23	0339 - Egra-II	115	20	45	25	11	14
24	0340 - Ramnagar-I	137	33	83	15	5	1
25	0341 - Ramnagar-II	134	20	78	21	11	4
Total :		2932	325	1552	596	241	218

Appendix IB - Village Directory
Villages by Primary, Middle and Secondary Schools

District : Purba Medinipur (345)

Sr. No.	Name of C.D. Block	Total number of inhabited villages	Type of educational institutions available			
			No School	At least one primary school and no middle school	At least one primary school and one middle school	At least one middle school and one secondary school
1	2	3	4	5	6	7
1	0317 - Panskura	225	14	156	55	35
2	0318 - Kolaghat	106	3	71	32	20
3	0319 - Tamluk	99	2	65	32	21
4	0320 - Sahid Matangini	81	5	46	30	21
5	0321 - Nanda Kumar	100	1	52	47	29
6	0322 - Mahisadal	73	2	33	38	24
7	0323 - Moyna	85	1	38	46	29
8	0324 - Potashpur-I	136	10	94	32	17
9	0325 - Potashpur-II	144	17	98	29	23
10	0326 - Bhagawanpur-II	167	27	97	43	32
11	0327 - Bhagawanpur-I	164	29	93	42	25
12	0328 - Chandipur	111	9	69	33	25
13	0329 - Sutahata	78	5	53	20	14
14	0330 - Haldia	24	0	5	19	11
15	0331 - Nandigram-I	98	3	57	38	20
16	0332 - Nandigram-II	40	4	17	19	14
17	0333 - Khejuri-I	42	0	18	24	19
18	0334 - Khejuri-II	97	8	66	23	14
19	0335 - Contai-I	221	47	132	41	25
20	0336 - Deshopran	166	28	99	37	17
21	0337 - Contai-III	166	21	109	35	23
22	0338 - Egra-I	123	12	73	38	21
23	0339 - Egra-II	115	20	60	35	22
24	0340 - Ramnagar-I	137	33	73	31	17
25	0341 - Ramnagar-II	134	20	75	39	20
Total :		2932	321	1749	858	538

Appendix IC - Village Directory
Villages with different sources of Drinking Water facilities available

District : Purba Medinipur (345)

Sr. No.	Name of C.D. Block	Number of villages with different sources of drinking water facilities available					More than one source only from tap, well, tubewell, hand pump
		Only tap (treated/ untreated)	Only well (covered / uncovered)	Only tubewell /borewell	Only handpump		
1	2	3	4	5	6	7	
1	0317 - Panskura	0	0	1	138	86	
2	0318 - Kolaghat	0	0	5	49	51	
3	0319 - Tamluk	9	0	5	19	65	
4	0320 - Sahid Matangini	0	1	1	46	32	
5	0321 - Nanda Kumar	0	0	3	41	56	
6	0322 - Mahisadal	0	1	4	10	54	
7	0323 - Moyna	0	0	0	49	36	
8	0324 - Potashpur-I	0	0	6	51	77	
9	0325 - Potashpur-II	0	0	1	99	43	
10	0326 - Bhagawanpur-II	0	0	48	8	100	
11	0327 - Bhagawanpur-I	0	0	8	87	66	
12	0328 - Chandipur	0	0	0	95	13	
13	0329 - Sutahata	1	0	3	28	46	
14	0330 - Haldia	0	0	0	21	3	
15	0331 - Nandigram-I	1	0	26	51	18	
16	0332 - Nandigram-II	0	0	7	18	13	
17	0333 - Khejuri-I	0	0	4	20	18	
18	0334 - Khejuri-II	8	1	9	12	39	

19	0335 - Contai-I	17	0	33	73	89
20	0336 - Deshopran	2	0	55	31	76
21	0337 - Contai-III	31	0	12	75	38
22	0338 - Egra-I	0	0	9	75	38
23	0339 - Egra-II	0	0	17	30	66
24	0340 - Ramnagar-I	1	0	0	89	47
25	0341 - Ramnagar-II	0	0	9	42	76
Total :		70	3	266	1257	1246

Appendix II - Village Directory

Villages with 5000 and above population which do not have one or more amenities available

District : Purba Medinipur (345)

Sr. No.	Name of C.D. Block	Name of village	Location code number	Population	Amenities not available (indicate N.A. where amenity not available)						
					Senior secondary school	College	Primary health sub centre	Tap drinking water	Bus facility	Approach by pucca road	Banks
1	2	3	4	5	6	7	8	9	10	11	12
1	0317 - Panskura	Jiakhali	344159	6672	N.A.	N.A.	Available	N.A.	N.A.	Available	N.A.
2	0318 - Kolaghat	Brindaban Chak	344349	10235	N.A.	N.A.	Available	Available	N.A.	Available	N.A.
3	0318 - Kolaghat	Siddha	344369	5642	Available	Available	Available	N.A.	Available	Available	Available
4	0318 - Kolaghat	Narayan Pakuria (Part)	344378	5654	N.A.	N.A.	Available	N.A.	N.A.	Available	N.A.
5	0318 - Kolaghat	Saluka	344415	5680	N.A.	N.A.	N.A.	N.A.	N.A.	N.A.	N.A.
6	0318 - Kolaghat	Gopal Nagar	344417	5333	Available	N.A.	Available	Available	Available	N.A.	Available
7	0318 - Kolaghat	Rain	344421	5329	N.A.	N.A.	Available	Available	N.A.	Available	Available
8	0318 - Kolaghat	Arar	344427	5618	N.A.	N.A.	Available	N.A.	N.A.	N.A.	N.A.
9	0318 - Kolaghat	Bhogpur	344448	7559	Available	N.A.	Available	N.A.	N.A.	N.A.	N.A.
10	0318 - Kolaghat	Derya Chak	344457	11358	Available	N.A.	N.A.	N.A.	N.A.	Available	Available
11	0319 - Tamluk	Nilkanthia	344464	5236	N.A.	N.A.	Available	N.A.	N.A.	Available	N.A.
12	0319 - Tamluk	Putputya	344530	5300	N.A.	N.A.	Available	Available	N.A.	N.A.	N.A.
13	0319 - Tamluk	Srirampur	344535	10906	Available	N.A.	Available	N.A.	Available	Available	Available
14	0319 - Tamluk	Simulia	344542	6384	Available	N.A.	N.A.	N.A.	N.A.	N.A.	N.A.
15	0320 - Sahid Matangini	Kharui	344584	7343	Available	N.A.	Available	N.A.	N.A.	N.A.	N.A.
16	0320 - Sahid Matangini	Janu Basan	344604	5363	N.A.	N.A.	Available	Available	Available	N.A.	Available
17	0320 - Sahid Matangini	Uttar Dhalhara	344630	7150	N.A.	N.A.	N.A.	N.A.	N.A.	Available	N.A.
18	0321 - Nanda Kumar	Bar Godagudar	344657	11660	N.A.	N.A.	Available	Available	Available	Available	N.A.
19	0321 - Nanda Kumar	Kunar Chak	344659	9198	N.A.	N.A.	N.A.	Available	Available	Available	Available
20	0321 - Nanda Kumar	Saorabere Jalpai (P)	344660	14774	Available	N.A.	Available	Available	Available	Available	Available
21	0321 - Nanda Kumar	Baich Berya	344667	5549	Available	N.A.	Available	Available	Available	Available	Available
22	0321 - Nanda Kumar	Khanchi	344708	7454	Available	N.A.	Available	Available	Available	N.A.	Available
23	0321 - Nanda Kumar	Jalpai	344717	19447	Available	N.A.	Available	N.A.	Available	Available	N.A.
24	0321 - Nanda Kumar	Sitalpur	344718	8807	N.A.	N.A.	Available	Available	Available	N.A.	Available
25	0321 - Nanda Kumar	Shridharpur	344729	5035	N.A.	N.A.	Available	Available	Available	Available	N.A.
26	0321 - Nanda Kumar	Kalyanpur	344749	5421	N.A.	N.A.	Available	N.A.	N.A.	Available	N.A.
27	0322 - Mahisadal	Gopalpur	344763	8294	Available	N.A.	Available	Available	N.A.	N.A.	Available
28	0322 - Mahisadal	Keshabpur Jalpai	344782	8955	N.A.	N.A.	Available	Available	Available	N.A.	N.A.
29	0322 - Mahisadal	Kanchanpur	344786	5597	N.A.	N.A.	Available	N.A.	N.A.	N.A.	N.A.
30	0322 - Mahisadal	Chanpi	344795	5237	N.A.	N.A.	Available	Available	N.A.	Available	N.A.
31	0322 - Mahisadal	Kalika Kundu	344797	6421	N.A.	N.A.	Available	Available	N.A.	Available	Available
32	0322 - Mahisadal	Purbba Srirampur	344804	5024	N.A.	N.A.	Available	N.A.	Available	Available	N.A.
33	0322 - Mahisadal	Natshal	344806	11331	Available	N.A.	Available	Available	Available	N.A.	Available
34	0322 - Mahisadal	Lakshya	344810	8247	Available	N.A.	Available	Available	Available	Available	N.A.
35	0323 - Moyna	Saorabere Jalpai (P)	344660	6890	N.A.	N.A.	Available	N.A.	N.A.	N.A.	N.A.
36	0323 - Moyna	Srikantha	344828	6549	N.A.	N.A.	Available	N.A.	N.A.	Available	N.A.
37	0323 - Moyna	Tilkhoja	344844	5766	Available	N.A.	Available	N.A.	N.A.	Available	N.A.
38	0323 - Moyna	Paramanandapur	344857	8026	Available	N.A.	Available	Available	Available	Available	Available
39	0323 - Moyna	Purbba Dakshinmayna	344868	7491	N.A.	N.A.	Available	Available	N.A.	Available	N.A.
40	0323 - Moyna	Kiyarana	344882	5808	N.A.	N.A.	Available	N.A.	N.A.	N.A.	N.A.
41	0323 - Moyna	Arankiyarana	344891	7318	N.A.	N.A.	Available	N.A.	N.A.	N.A.	N.A.
42	0323 - Moyna	Bakcha	344897	6185	Available	N.A.	Available	N.A.	N.A.	N.A.	N.A.
43	0323 - Moyna	Narikeldaha	344907	8309	Available	N.A.	Available	N.A.	N.A.	Available	N.A.

44	0324 - Potashpur-I	Gokulpur	344932	5967	Available	N.A.	Available	N.A.	N.A.	N.A.	N.A.
45	0324 - Potashpur-I	Selmabad	344941	5266	N.A.	N.A.	Available	N.A.	N.A.	N.A.	N.A.
46	0324 - Potashpur-I	Palpara	345037	7007	Available	Available	Available	N.A.	N.A.	N.A.	Available
47	0325 - Potashpur-II	Kasbapatapur	345060	5853	Available	N.A.	N.A.	N.A.	N.A.	N.A.	N.A.
48	0325 - Potashpur-II	Kharat Katbar	345082	5961	N.A.	N.A.	N.A.	N.A.	Available	N.A.	Available
49	0325 - Potashpur-II	Khar	345084	6645	Available	N.A.	N.A.	N.A.	Available	N.A.	N.A.
50	0326 - Bhagawanpur-II	Bahadurpur	345204	5205	N.A.	N.A.	Available	Available	N.A.	N.A.	N.A.
51	0326 - Bhagawanpur-II	Kismat Bajkul	345207	17964	N.A.	N.A.	Available	Available	N.A.	N.A.	N.A.
52	0327 - Bhagawanpur-I	Mahammadpur	345377	9438	Available	N.A.	Available	N.A.	N.A.	N.A.	N.A.
53	0327 - Bhagawanpur-I	Gur Gram	345398	9028	Available	N.A.	Available	N.A.	N.A.	Available	N.A.
54	0327 - Bhagawanpur-I	Bibhisapur	345477	6311	Available	N.A.	Available	N.A.	Available	Available	N.A.
55	0327 - Bhagawanpur-I	Kotbar	345512	5737	N.A.	N.A.	Available	N.A.	Available	N.A.	N.A.
56	0327 - Bhagawanpur-I	Sar Berya	345516	5903	N.A.	N.A.	Available	N.A.	N.A.	N.A.	N.A.
57	0327 - Bhagawanpur-I	Narayan Danri	345518	5069	N.A.	N.A.	N.A.	N.A.	Available	Available	N.A.
58	0328 - Chandipur	Brajlal Chak	345616	9612	N.A.	N.A.	N.A.	Available	Available	N.A.	N.A.
59	0328 - Chandipur	Nandapur	345634	7397	N.A.	N.A.	Available	N.A.	N.A.	N.A.	N.A.
60	0328 - Chandipur	Bara Ghuni	345639	7000	N.A.	N.A.	Available	N.A.	N.A.	N.A.	N.A.
61	0328 - Chandipur	Kulbari	345649	6906	N.A.	Available	Available	N.A.	N.A.	N.A.	N.A.
62	0330 - Haldia	Brajlal Chak	345741	6366	N.A.	N.A.	Available	N.A.	Available	N.A.	Available
63	0330 - Haldia	Kunarpur	345742	10516	N.A.	N.A.	Available	N.A.	Available	N.A.	N.A.
64	0330 - Haldia	Barabari	345744	5051	N.A.	N.A.	Available	N.A.	N.A.	N.A.	N.A.
65	0330 - Haldia	Dwari Berya	345749	5527	Available	N.A.	Available	N.A.	N.A.	N.A.	Available
66	0330 - Haldia	Bar Basudebpur	345753	6611	Available	N.A.	Available	N.A.	N.A.	N.A.	Available
67	0331 - Nandigram-I	Mahammadpur	345788	6322	Available	N.A.	Available	N.A.	N.A.	Available	N.A.
68	0331 - Nandigram-I	Kenda Mari Jalpai	345792	7604	N.A.	N.A.	Available	N.A.	N.A.	N.A.	Available
69	0331 - Nandigram-I	Samsabad	345809	8249	Available	N.A.	Available	N.A.	N.A.	N.A.	N.A.
70	0331 - Nandigram-I	Daudpur	345832	6132	Available	N.A.	Available	N.A.	N.A.	N.A.	N.A.
71	0331 - Nandigram-I	Amgechhya	345834	5333	N.A.	N.A.	Available	N.A.	N.A.	Available	Available
72	0331 - Nandigram-I	Gokul Nagar	345839	7213	Available	N.A.	Available	N.A.	N.A.	Available	Available
73	0331 - Nandigram-I	Jalpai Part - VII	345844	7369	N.A.	N.A.	Available	N.A.	Available	Available	Available
74	0331 - Nandigram-I	Kalicharanpur	345846	9257	Available	N.A.	Available	N.A.	Available	Available	N.A.
75	0331 - Nandigram-I	Sona Chura	345849	5736	N.A.	N.A.	Available	Available	N.A.	Available	Available
76	0332 - Nandigram-II	Bayal	345859	5543	N.A.	N.A.	Available	N.A.	N.A.	Available	Available
77	0332 - Nandigram-II	Amratalya	345867	5287	N.A.	N.A.	Available	N.A.	N.A.	N.A.	N.A.
78	0332 - Nandigram-II	Khodambari	345871	7359	Available	N.A.	Available	N.A.	Available	N.A.	Available
79	0332 - Nandigram-II	Ghol Pukurya	345874	7053	Available	N.A.	Available	N.A.	N.A.	Available	N.A.
80	0332 - Nandigram-II	Birulia	345877	6744	Available	N.A.	Available	N.A.	N.A.	Available	Available
81	0332 - Nandigram-II	Subdi	345878	5615	Available	N.A.	Available	N.A.	N.A.	N.A.	N.A.
82	0332 - Nandigram-II	Amda Bad	345879	10833	Available	N.A.	Available	N.A.	N.A.	Available	N.A.
83	0332 - Nandigram-II	Kamalpur	345891	7815	Available	N.A.	Available	N.A.	N.A.	N.A.	N.A.
84	0333 - Khejuri-I	Patna	345902	5772	N.A.	N.A.	Available	N.A.	N.A.	Available	Available
85	0333 - Khejuri-I	Chingur Dania	345906	6016	N.A.	N.A.	N.A.	N.A.	Available	N.A.	N.A.
86	0333 - Khejuri-I	Jahanabad	345910	7174	N.A.	N.A.	Available	N.A.	N.A.	Available	N.A.
87	0333 - Khejuri-I	Kamarda	345912	11658	Available	N.A.	Available	Available	Available	Available	Available
88	0333 - Khejuri-I	Krishna Nagar	345920	6321	Available	N.A.	Available	Available	Available	N.A.	N.A.
89	0333 - Khejuri-I	Lakhi	345932	13109	N.A.	N.A.	Available	Available	Available	N.A.	Available
90	0333 - Khejuri-I	Tikashi	345935	10505	Available	N.A.	Available	N.A.	Available	N.A.	N.A.
91	0334 - Khejuri-II	Dekhali	345940	9619	N.A.	N.A.	Available	Available	N.A.	N.A.	N.A.
92	0334 - Khejuri-II	Serkhan Chak	345945	7347	N.A.	N.A.	Available	N.A.	N.A.	Available	N.A.
93	0334 - Khejuri-II	Khajuri	345966	7471	Available	N.A.	Available	Available	Available	Available	Available
94	0337 - Contai-III	Marishda	346562	5953	Available	N.A.	Available	Available	Available	Available	Available
95	0337 - Contai-III	Kanaidighi	346585	8783	Available	N.A.	Available	N.A.	Available	Available	N.A.
96	0338 - Egra-I	Jerthan	346626	6568	Available	N.A.	Available	N.A.	N.A.	N.A.	N.A.
97	0338 - Egra-I	Alangiri	346629	6099	Available	N.A.	Available	N.A.	Available	Available	Available
98	0338 - Egra-I	Panchrol	346630	5615	Available	N.A.	Available	N.A.	Available	N.A.	Available
99	0338 - Egra-I	Amdai	346636	5181	N.A.	N.A.	N.A.	N.A.	N.A.	N.A.	N.A.
100	0338 - Egra-I	Kasbagola	346643	7900	Available	N.A.	Available	Available	Available	N.A.	N.A.
101	0338 - Egra-I	Chatla	346674	5443	N.A.	N.A.	Available	N.A.	N.A.	N.A.	N.A.
102	0338 - Egra-I	Chhatri	346722	7186	Available	N.A.	Available	N.A.	N.A.	N.A.	N.A.
103	0339 - Egra-II	Khejurda	346736	5265	N.A.	N.A.	Available	N.A.	Available	Available	N.A.
104	0339 - Egra-II	Dubda	346774	12885	Available	N.A.	Available	N.A.	N.A.	N.A.	Available
105	0339 - Egra-II	Paniparul	346785	10469	Available	N.A.	Available	Available	Available	Available	Available
106	0339 - Egra-II	Tajpur	346830	5672	N.A.	N.A.	Available	Available	Available	Available	N.A.
107	0339 - Egra-II	Basudebpur	346839	9129	Available	N.A.	Available	N.A.	Available	Available	Available

108	0340 - Ramnagar-I	Badhia	346852	5979	N.A.	N.A.	Available	N.A.	N.A.	N.A.	N.A.
109	0340 - Ramnagar-I	Mukundapur	346881	5054	N.A.	N.A.	Available	N.A.	N.A.	N.A.	N.A.
110	0341 - Ramnagar-II	Bara Bankuya	347091	6169	N.A.	N.A.	Available	Available	Available	Available	Available

Appendix III - Village Directory
Land Utilisation data in respect of Census Towns

District : Bardhaman (335)

Sl. No.	Name of Census Towns and C.D. Block within Bracket	Total Area	Forests	Area under Non-argicultural Uses	Barren and Un-cultivable land	Permanent Pastures and Other Grazing Lands	Land Under Miscellaneous Tree Crops etc.
1	2	3	4	5	6	7	8

Data Not Available

Sl. No.	Name of Census Towns and C.D. Block within Bracket	Cultivable Waste Land	Fallow Lands other than Current Fallows	Current Fallows	Net Area Shown	Total Irrigated Land Area	Total Un-irrigated Land Area
1	2	9	10	11	12	13	14

Data Not Available

Appendix IV - Village Directory

C.D.Block wise list of Inhabited Villages where no amenity other than drinking water facility is available

District : Bardhaman (335)

Sl.No.	Name of CD Block	Location code number	Name of village
1	2	3	4

Data Not Available

Appendix V- Village Directory
Summary showing number of Villages not having Scheduled Castes population

District: Purba Medinipur (345)

Sr.No.	Name of C.D. Block	Total villages	Uninhabited villages	Inhabited villages	Number of inhabited villages having no scheduled castes population
1	2	3	4	5	6
1	0317 - Panskura	230	5	225	68
2	0318 - Kolaghat	109	3	106	25
3	0319 - Tamluk	99	0	99	21
4	0320 - Sahid Matangini	86	5	81	20
5	0321 - Nanda Kumar	101	1	100	16
6	0322 - Mahisadal	75	2	73	8
7	0323 - Moyna	85	0	85	4
8	0324 - Potashpur-I	139	3	136	27
9	0325 - Potashpur-II	151	7	144	38
10	0326 - Bhagawanpur-II	168	1	167	30
11	0327 - Bhagawanpur-I	165	1	164	37
12	0328 - Chandipur	112	1	111	31
13	0329 - Sutamata	80	2	78	10
14	0330 - Haldia	24	0	24	1
15	0331 - Nandigram-I	98	0	98	18
16	0332 - Nandigram-II	40	0	40	10
17	0333 - Khejuri-I	42	0	42	6
18	0334 - Khejuri-II	99	2	97	7
19	0335 - Contai-I	225	4	221	69
20	0336 - Deshopran	168	2	166	51
21	0337 - Contai-III	166	0	166	50
22	0338 - Egra-I	133	10	123	29
23	0339 - Egra-II	117	2	115	25
24	0340 - Ramnagar-I	149	12	137	25
25	0341 - Ramnagar-II	137	3	134	40
Total :		2998	66	2932	666

Appendix VI - Village Directory
Summary showing number of Villages not having Scheduled Tribes population

District : Purba Medinipur (345)

Sr. No.	Name of C.D. Block	Total villages	Uninhabited villages	Inhabited villages	Number of inhabited villages having no Scheduled Tribes population
1	2	3	4	5	6
1	0317 - Panskura	230	5	225	105
2	0318 - Kolaghat	109	3	106	72
3	0319 - Tamluk	99	0	99	87
4	0320 - Sahid Matangini	86	5	81	67
5	0321 - Nanda Kumar	101	1	100	80
6	0322 - Mahisadal	75	2	73	57
7	0323 - Moyna	85	0	85	51
8	0324 - Potashpur-I	139	3	136	91
9	0325 - Potashpur-II	151	7	144	110
10	0326 - Bhagawanpur-II	168	1	167	148
11	0327 - Bhagawanpur-I	165	1	164	142
12	0328 - Chandipur	112	1	111	105
13	0329 - Sutamata	80	2	78	66
14	0330 - Haldia	24	0	24	12
15	0331 - Nandigram-I	98	0	98	88
16	0332 - Nandigram-II	40	0	40	33

17	0333 - Khejuri-I	42	0	42	33
18	0334 - Khejuri-II	99	2	97	78
19	0335 - Contai-I	225	4	221	204
20	0336 - Deshopran	168	2	166	141
21	0337 - Contai-III	166	0	166	155
22	0338 - Egra-I	133	10	123	70
23	0339 - Egra-II	117	2	115	96
24	0340 - Ramnagar-I	149	12	137	94
25	0341 - Ramnagar-II	137	3	134	107
Total :		2998	66	2932	2292

Appendix VIIA- Village Directory
List of Villages according to the proportion of the Scheduled Castes Population
to the Total Population by ranges

District :Purba Medinipur (345)

A - Scheduled Castes

Range of Scheduled Castes population (Percentages)	Location code number	Name of village
1	2	3
CD Block: Panskura(0317)		
Nil	344124	Mugdawri
Nil	344130	Parlanka
Nil	344151	Baruipur
Nil	344152	Uttar Maynadal
Nil	344153	Pakuria
Nil	344156	Kenduata
Nil	344168	Jogibar
Nil	344169	Akhuar
Nil	344173	Baju
Nil	344175	Uttar Palsa
Nil	344176	Janabar
Nil	344184	Bakharabaj
Nil	344196	Bipulhanda
Nil	344199	Belda
Nil	344200	Sanita
Nil	344205	Debhog
Nil	344206	Tilagere
Nil	344209	Alalpara
Nil	344211	Manoharganj
Nil	344213	Ratulia
Nil	344214	Paschim Arjjunda
Nil	344220	Nayabasan
Nil	344221	Masimabad
Nil	344224	Gopinathchak
Nil	344233	Arangabar
Nil	344242	Saranbar
Nil	344243	Chhenyagar
Nil	344245	Harashankarpur
Nil	344247	Gobindapur
Nil	344248	Jardai
Nil	344250	Gholamdan
Nil	344252	Dhamat
Nil	344253	Kulia

Nil	344254	Dashang
Nil	344256	Gobinda Chak
Nil	344257	Tikarpara
Nil	344259	Saharda
Nil	344261	Kunarpur
Nil	344264	Naruigopinath Chak
Nil	344265	Dumdan
Nil	344267	Nilmaniram Chak
Nil	344268	Nilichhaku Chak
Nil	344273	Ramgar
Nil	344275	Bijayram Chak
Nil	344280	Chaitanpur
Nil	344281	Dakshin Arjjunda
Nil	344282	Chak Radhaban
Nil	344283	Kalai
Nil	344284	Mohanpur
Nil	344290	Kismat Jagannath Chak
Nil	344291	Harinarayan Chak
Nil	344298	Basantabar
Nil	344302	Raghubir Chak
Nil	344304	Murail
Nil	344308	Ukharapara
Nil	344324	Amraghoal
Nil	344325	Indulia
Nil	344326	Isahakpur
Nil	344328	Kenasi Brindaban Chak
Nil	344329	Maguri Uttarsai
Nil	344330	Sitarampur
Nil	344331	Gaurangapur
Nil	344333	Radha Krishnapur
Nil	344334	Chaugere
Nil	344337	Mahammad Murad
Nil	344338	Chakgogras
Nil	344340	Mahadol Rupchak
Nil	344347	Kalagechhe
Less than 5	344125	Shyamsundarpur
Less than 5	344126	Maishora
Less than 5	344127	Purbba Gurtala
Less than 5	344131	Shyampur
Less than 5	344132	Mahapur
Less than 5	344136	Rajsahar
Less than 5	344138	Fakirbazar
Less than 5	344149	Purbba Bakulda
Less than 5	344154	Talitya
Less than 5	344162	Hatisal
Less than 5	344163	Dakshin Maynadal
Less than 5	344164	Gopimohanpur
Less than 5	344170	Palsa
Less than 5	344171	Simulhanda
Less than 5	344172	Shanktikri
Less than 5	344177	Mahatpur
Less than 5	344179	Purbba Gopalpur
Less than 5	344180	Purbba Pitpur
Less than 5	344181	Dakshin Mechgram
Less than 5	344182	Dokanda
Less than 5	344186	Gajna

Less than 5	344188	Dakshin Katal
Less than 5	344189	Uttar Katal
Less than 5	344190	Joykrishnapur
Less than 5	344193	Raniara
Less than 5	344194	Kaya
Less than 5	344204	Anupganj
Less than 5	344208	Bijawarpur
Less than 5	344212	Benagalisa
Less than 5	344215	Ratulia Dalbar
Less than 5	344216	Paltaberya
Less than 5	344229	Kenduara
Less than 5	344232	Ghoshpur
Less than 5	344240	Alugram
Less than 5	344244	Pulshita
Less than 5	344246	Kalidan
Less than 5	344255	Atang
Less than 5	344258	Usatpur
Less than 5	344263	Narui Ramchandrapur
Less than 5	344272	Sahanagar
Less than 5	344285	Bijaynagar
Less than 5	344287	Gholmaguri
Less than 5	344288	Kenasi Brindaban Chak
Less than 5	344289	Maguri Jagannath Chak
Less than 5	344293	Udaypur
Less than 5	344296	Uttar Chanchiara
Less than 5	344297	Dakshin Chan Chiara
Less than 5	344300	Suarasatya
Less than 5	344303	Dhuliapur
Less than 5	344305	Baharputa
Less than 5	344306	Bar Baharpota
Less than 5	344307	Chanupur
Less than 5	344309	Chakdaha
Less than 5	344310	Purbba Itara
Less than 5	344311	Purbba Shuktia
Less than 5	344312	Kunarara
Less than 5	344313	Khandakhola
Less than 5	344314	Gogras Keshab Bar
Less than 5	344317	Purushottampur
Less than 5	344320	Khasharban
Less than 5	344323	Hanrijhama
Less than 5	344335	Dabuapukur
Less than 5	344336	Dayal Chak
Less than 5	344339	Baidbar
Less than 5	344341	Radhaballav Chak
Less than 5	344344	Paschim Chilka
Less than 5	344346	Sadhuapota
5 - 10	344133	Nachhipur
5 - 10	344134	Gobinda Nagar
5 - 10	344141	Dharenda
5 - 10	344165	Dakshin Barhat
5 - 10	344166	Dalpara
5 - 10	344174	Laskardighi
5 - 10	344183	Serhati
5 - 10	344191	Nekra Paschim
5 - 10	344198	Manur
5 - 10	344202	Chiara

5 - 10	344217	Mangalduari
5 - 10	344225	Erapur Shiromani Chak
5 - 10	344231	Chhyarasia
5 - 10	344234	Kharu Radhanagar
5 - 10	344235	Raisanda
5 - 10	344237	Haur
5 - 10	344260	Markandapur
5 - 10	344276	Harirampur
5 - 10	344299	Amdubi
5 - 10	344301	Kamila
5 - 10	344315	Gograskottaluk
5 - 10	344316	Beraberia
5 - 10	344322	Atberia
5 - 10	344345	Purbba Chilka
11 - 20	344128	Paschim Gurtala
11 - 20	344135	Jagatpur
11 - 20	344137	Mohanpur
11 - 20	344139	Brindabanpur
11 - 20	344142	Patanda
11 - 20	344143	Manglai Shyamballavpur
11 - 20	344155	Nachhipur
11 - 20	344157	Malida
11 - 20	344159	Jiakhali
11 - 20	344167	Uttar Gopalpur
11 - 20	344178	Uttar Mechgram
11 - 20	344187	Gotpota
11 - 20	344192	Dharmmapur
11 - 20	344195	Dhananjoypur
11 - 20	344197	Nawapara
11 - 20	344203	Rajnagar
11 - 20	344207	Gobindapur
11 - 20	344219	Medinipur Ratudya
11 - 20	344228	Rajhati
11 - 20	344236	Purul
11 - 20	344238	Sarifabad
11 - 20	344251	Amdan
11 - 20	344266	Dhalshwar
11 - 20	344277	Gurya
11 - 20	344279	Chaulyakuri
11 - 20	344286	Paramananda Chak
11 - 20	344294	Kalandipur
11 - 20	344319	Raghunathbari
11 - 20	344342	Jayram Chak
11 - 20	344343	Shrirampur
21 - 30	344129	Kishorpur
21 - 30	344161	Keshapat
21 - 30	344185	Meghadangar
21 - 30	344201	Golahat
21 - 30	344210	Banamalipur
21 - 30	344227	Aror
21 - 30	344230	Krishnanagar
21 - 30	344239	Alugram Barada
21 - 30	344292	Mahishdol
21 - 30	344295	Kedarpur
21 - 30	344318	Fakirganja
21 - 30	344321	Sundarnagar

21 - 30	344327	Raybandh
21 - 30	344348	Rajnarayan Chak
31 - 40	344144	Brinchibar Chak Paschimi Itra
31 - 40	344160	Uttar Panchberya
31 - 40	344241	Hariharpur
31 - 40	344278	Radhaban
41 - 50	344140	Paschim Bakulda
41 - 50	344274	Saraighata
41 - 50	344332	Chandipur
51 - 75	344121	Bikra Chandangerya
51 - 75	344158	Harinarayanpur
51 - 75	344249	Paramhansapur
51 - 75	344262	Jagannath Chak
51 - 75	344271	Paobanki
76 and above	344120	Radhaballavpur
76 and above	344122	Gopalhazra
76 and above	344123	Balarampur
76 and above	344145	Teghari
76 and above	344146	Sahalajpur
76 and above	344147	Chak Gopal
76 and above	344148	Jashara
76 and above	344218	Lal Chak
76 and above	344269	Fate Chak
76 and above	344270	Uryagar

CD Block: Kolaghat(0318)

Nil	344353	Arisanda
Nil	344354	Jagannathpur
Nil	344355	Krishna Nagar
Nil	344358	Balisar
Nil	344360	Kaliswar
Nil	344365	Bishnubar
Nil	344368	Kaya Ayama Chak
Nil	344371	Renubar
Nil	344372	Sridhar Basan
Nil	344381	Benia
Nil	344383	Chandpur
Nil	344386	Amir Chak
Nil	344387	Kshetrahat
Nil	344388	Parulia
Nil	344405	Sajnagachhya
Nil	344408	Paschim Manika
Nil	344418	Khadinan
Nil	344430	Bara Barisha (P)
Nil	344432	Babua (P)
Nil	344433	Mecheda
Nil	344441	Purbba Bahala
Nil	344442	Ghola
Nil	344446	Dakshin Sagarbar
Nil	344451	Jhakurkol
Nil	344454	Bankura Chak
Less than 5	344356	Kantabani Shasan
Less than 5	344359	Dehati
Less than 5	344363	Dhuliara
Less than 5	344364	Bishnubar
Less than 5	344369	Siddha
Less than 5	344373	Uttar Jinanda

Less than 5	344374	Chapda
Less than 5	344375	Nankar Banka Dangar
Less than 5	344376	Paramanandapur
Less than 5	344377	Jadupur
Less than 5	344378	Narayan Pakuria (Part)
Less than 5	344382	Kodalia
Less than 5	344384	Padampur
Less than 5	344385	Deulbar
Less than 5	344389	Gobardhanpur
Less than 5	344392	Purbba Saoraberya
Less than 5	344396	Baksitala
Less than 5	344400	Kismat Khayra
Less than 5	344402	Durbachati
Less than 5	344407	Sulani
Less than 5	344411	Kashigori
Less than 5	344412	Purbba Manika
Less than 5	344413	Machhinan
Less than 5	344414	Jashar
Less than 5	344416	Faridpur
Less than 5	344419	Madhabpur
Less than 5	344422	Marberya
Less than 5	344423	Bathan Berya
Less than 5	344429	Chhatinda
Less than 5	344431	Barisha (P)
Less than 5	344435	Pulsit
Less than 5	344437	Payag
Less than 5	344440	Mandar Gachha
Less than 5	344443	Nahala
Less than 5	344448	Bhogpur
Less than 5	344449	Nandai Gajan
Less than 5	344453	Betberya
Less than 5	344456	Bangalpur
5 - 10	344351	Uttar Markandapur
5 - 10	344357	Gopal Nagar
5 - 10	344362	Diglabar
5 - 10	344366	Gurchakil
5 - 10	344394	Patharia
5 - 10	344395	Ramchandrapur
5 - 10	344397	Manoharpur
5 - 10	344401	Baishnab Chak
5 - 10	344403	Padima Chak
5 - 10	344406	Manua
5 - 10	344417	Gopal Nagar
5 - 10	344421	Rain
5 - 10	344425	Kulia
5 - 10	344426	Jugiber
5 - 10	344427	Arar
5 - 10	344434	Raksa Chak
5 - 10	344439	Pyarit
5 - 10	344444	Sarada Basan
5 - 10	344452	Japhali
5 - 10	344455	Bagicha Kumar Chak
11 - 20	344370	Dakshin Jinanda
11 - 20	344379	Namalbar
11 - 20	344380	Kishor Chak
11 - 20	344391	Khanedihi

11 - 20	344399	Nijkhayra
11 - 20	344409	Kala Gechhya
11 - 20	344410	Kulhanda
11 - 20	344415	Saluka
11 - 20	344428	Bordangi
11 - 20	344457	Derya Chak
21 - 30	344349	Brindaban Chak
21 - 30	344404	Kanai Chak
31 - 40	344352	Ram Nagar
31 - 40	344398	Ray Chak
31 - 40	344436	Kunarhat
31 - 40	344447	Barada Nankar
41 - 50	344367	Kayadangi
51 - 75	344361	Gopal Chak
51 - 75	344390	Kaji Chak
51 - 75	344438	Bardabar
51 - 75	344450	Brindaban Chak
76 and above	344424	Chak Gopal
76 and above	344445	Uttar Sagarbar

CD Block: Tamluk(0319)

Nil	344472	Damodarpur
Nil	344473	Balikalua
Nil	344474	Narsingkalua
Nil	344475	Amgechhya
Nil	344482	Purbakola
Nil	344484	Lalitageria
Nil	344485	Haridaspur
Nil	344487	Rajhati
Nil	344489	Salikabhupati Chak
Nil	344490	Damodarpur
Nil	344494	Chakkasmali
Nil	344497	Nijjote Garupota
Nil	344504	Jashdumbur
Nil	344505	Jotankur
Nil	344516	Pipulberya
Nil	344517	Gaurangapur
Nil	344523	Panchpukhuria
Nil	344544	Barbasanta
Nil	344547	Padampur
Nil	344549	Udaypur
Nil	344560	Ajangechhya
Less than 5	344466	Lohanda
Less than 5	344468	Tulia Jadubar
Less than 5	344469	Uttar Bagnan
Less than 5	344476	Satkalua
Less than 5	344477	Ramkalua
Less than 5	344481	Naikurijagannath Chak-I
Less than 5	344483	Melahait
Less than 5	344488	Salikadamodarpur
Less than 5	344491	Chackdurgadas
Less than 5	344492	Shalikagarchak
Less than 5	344493	Asudapaikbar
Less than 5	344495	Chaksiruradha
Less than 5	344500	Barborya Paikbor
Less than 5	344503	Maishali
Less than 5	344507	Jayrambati

Less than 5	344510	Bhubunkalua
Less than 5	344511	Srirampur
Less than 5	344512	Banhichar
Less than 5	344513	Bhubaneswarpur
Less than 5	344514	Nischinta Basan
Less than 5	344518	Barkalu
Less than 5	344519	Jogikhop
Less than 5	344524	Kurpai
Less than 5	344538	Kalikapur
Less than 5	344541	Hijalberya
Less than 5	344546	Dhamtori
Less than 5	344548	Kharidanagar
Less than 5	344550	Kakgechhya
Less than 5	344551	Bhandarberya
Less than 5	344552	Nimtori
Less than 5	344553	Uttar Sautanchak
Less than 5	344555	Chak Srikrishnapur
Less than 5	344556	Kulberya
Less than 5	344558	Uttar Sonamul
Less than 5	344559	Ganapatnagar
5 - 10	344463	Harashankar Garkilla
5 - 10	344465	Sadichak
5 - 10	344467	Rasikpur
5 - 10	344479	Hirapur
5 - 10	344480	Bishnubar
5 - 10	344499	Laichhanpur
5 - 10	344501	Barbarya
5 - 10	344509	Chapbasan
5 - 10	344515	Naki Basan
5 - 10	344521	Teghari
5 - 10	344522	Mamudpur
5 - 10	344529	Kismatputputa
5 - 10	344533	Srikanthakalaganda
5 - 10	344539	Jay Krishnapur
5 - 10	344540	Mirjapur
5 - 10	344542	Simulia
5 - 10	344543	Mirikpur
5 - 10	344554	Uttar Narikelda
5 - 10	344557	Payarchali
11 - 20	344462	Harashankar
11 - 20	344471	Harasankar Khamarchak
11 - 20	344486	Kankurkhana
11 - 20	344496	Chak Garupota
11 - 20	344498	Shalikadhanichak
11 - 20	344506	Khas Panchpukhuria
11 - 20	344530	Putputya
11 - 20	344534	Chawrakalganda
11 - 20	344536	Madanmohanchak
11 - 20	344537	Purbba Nukha
11 - 20	344545	Barmirjapur
21 - 30	344464	Nilkanthia
21 - 30	344478	Murari Kalua
21 - 30	344508	Kamarbar
21 - 30	344520	Chatradari
21 - 30	344525	Gopinath Bhitarjala
21 - 30	344535	Srirampur

31 - 40	344470	Kanthibar
31 - 40	344531	Purbacharandaschak
41 - 50	344526	Gopinathpur Baharjala
41 - 50	344532	Ranichak
51 - 75	344502	Gholchak
51 - 75	344528	Rajnagar Baharjala
76 and above	344527	Rajnagar

CD Block: Sahid Matangini(0320)

Nil	344564	Hakala
Nil	344572	Barari
Nil	344578	Patanda
Nil	344580	Panchberya
Nil	344585	Gathra
Nil	344586	Pitulsaha
Nil	344591	Achaipur
Nil	344594	Khas Rekha
Nil	344596	Soya Dighi
Nil	344597	Soya Dighichar
Nil	344602	Hogla
Nil	344606	Prasadchak
Nil	344607	Udaychak
Nil	344612	Gobindapur
Nil	344619	Ranichak
Nil	344625	Belun
Nil	344626	Barsiuri
Nil	344635	Khostikri
Nil	344636	Barkhoskana
Nil	344647	Char Chandramer
Less than 5	344563	Baragechhe
Less than 5	344567	Ramchandrapur
Less than 5	344571	Barasati
Less than 5	344576	Harasankar Ranichak
Less than 5	344579	Ballok
Less than 5	344581	Chatara
Less than 5	344582	Paikpari
Less than 5	344588	Gujar Kharai
Less than 5	344589	Gobra
Less than 5	344592	Jamitta
Less than 5	344595	Hurinan
Less than 5	344598	Saira
Less than 5	344599	Alinan
Less than 5	344600	Balarampur
Less than 5	344601	Dumra
Less than 5	344605	Sabalara
Less than 5	344611	Soya Dighi
Less than 5	344613	Sonapetya
Less than 5	344614	Polanda
Less than 5	344620	Panch Berya
Less than 5	344628	Biswas
Less than 5	344629	Mathori
Less than 5	344630	Uttar Dhalhara
Less than 5	344631	Chandramer
Less than 5	344632	Khanda Gram
Less than 5	344634	Kashipur
Less than 5	344637	Khoskana
Less than 5	344638	Astara

Less than 5	344639	Naya Basan
Less than 5	344641	Dhurpa
5 - 10	344565	Guluria
5 - 10	344570	Chitra
5 - 10	344574	Bansda
5 - 10	344575	Agar
5 - 10	344577	Hogalbarya
5 - 10	344584	Kharui
5 - 10	344587	Uttar Mirzapur
5 - 10	344608	Barhara Shankar
5 - 10	344616	Ichha Bari
5 - 10	344617	Raghunathpur
5 - 10	344622	Kakharda
5 - 10	344624	Shirui
5 - 10	344627	Bamanara
11 - 20	344566	Barnan
11 - 20	344568	Akandi
11 - 20	344569	Dariala
11 - 20	344573	Shahara
11 - 20	344583	Banpur
11 - 20	344593	Dwip Kishorpur
11 - 20	344603	Kanktya
11 - 20	344604	Janu Basan
11 - 20	344610	Dakshin Usatpur
11 - 20	344621	Mashisda
11 - 20	344623	Jashomantapur
11 - 20	344633	Narayandari
11 - 20	344640	Pakurya
21 - 30	344609	Uttar Usatpur
21 - 30	344618	Tarangakhali
21 - 30	344642	Padampur
31 - 40	344615	Ghora Thakura
31 - 40	344643	Rajgoda

CD Block: Nanda Kumar(0321)

Nil	344676	Baharampur
Nil	344680	Bakhrabad
Nil	344684	Padumkhana
Nil	344686	Nilkunthya
Nil	344687	Purushottampur
Nil	344692	Alasuli
Nil	344700	Ghatual
Nil	344710	Nirbhaypur
Nil	344726	Bidyadharpur
Nil	344728	Lauhajang
Nil	344730	Hansgere
Nil	344736	Kandalda
Nil	344738	Rautari
Nil	344739	Jashnan
Nil	344740	Dhitai Bashan
Nil	344743	Naikundi
Less than 5	344664	Chak Simulya
Less than 5	344667	Baich Berya
Less than 5	344674	Dakshin Narikelda
Less than 5	344679	Ramchandrapur
Less than 5	344682	Irkha
Less than 5	344683	Kalidahi

Less than 5	344685	Puyeda
Less than 5	344688	Kamarda
Less than 5	344689	Dakshin Dhalhara
Less than 5	344690	Uttar Rautori
Less than 5	344691	Bet Kalla
Less than 5	344693	Hariharpur
Less than 5	344694	Naradari
Less than 5	344695	Guria
Less than 5	344696	Narayanpur
Less than 5	344697	Betalbasan
Less than 5	344701	Taragere
Less than 5	344702	Tikarampur
Less than 5	344705	Kanchanpur
Less than 5	344706	Dakshin Srikrishnapur
Less than 5	344707	Paramanandapur
Less than 5	344708	Khanchi
Less than 5	344709	Kumarpur
Less than 5	344711	Hatgechhe Dakshin
Less than 5	344713	Chak Durgabasan
Less than 5	344720	Bhabanipur
Less than 5	344724	Dihiguma
Less than 5	344725	Betaldighi
Less than 5	344729	Shridharpur
Less than 5	344731	Paramhansapur
Less than 5	344733	Khejur Berya
Less than 5	344734	Jambur Basan
Less than 5	344735	Kolsar
Less than 5	344737	Mandar Gachhya
Less than 5	344741	Bagmari
Less than 5	344742	Namal
Less than 5	344745	Mahammadpur
Less than 5	344746	Fatepur
5 - 10	344651	Panch Berya
5 - 10	344669	Chak Baichabere
5 - 10	344675	Mahadadhipur
5 - 10	344678	Dakshin Damodarapur
5 - 10	344681	Bengimuda
5 - 10	344699	Totabere
5 - 10	344703	Ichhapur
5 - 10	344712	Pandabbasan
5 - 10	344715	Raj Nagar
5 - 10	344719	Kalyan Chak
5 - 10	344722	Thakur Chak
5 - 10	344723	Dhanya Ghar
5 - 10	344732	Basdebpur
5 - 10	344744	Kumarara
5 - 10	344751	Terapara Jalpai (P)
11 - 20	344653	Chak Jiyadighi
11 - 20	344654	Babalpur
11 - 20	344658	Bhabani Chak
11 - 20	344662	Darichak
11 - 20	344666	Sibdattapur
11 - 20	344668	Chak Chandpota
11 - 20	344670	Mallick Chak
11 - 20	344671	Mahishgot
11 - 20	344717	Jalpai

11 - 20	344718	Sitalpur
11 - 20	344727	Dakshin Gumai
11 - 20	344747	Sandalpur
11 - 20	344748	Madhabpur
11 - 20	344749	Kalyanpur
11 - 20	344750	Karak
21 - 30	344660	Saorabere Jalpai (P)
21 - 30	344663	Thekuya Chak
21 - 30	344672	Bar Baichberya
21 - 30	344673	Dakshin Sautan Chak
21 - 30	344677	Nachhipur
21 - 30	344721	Shyamsundarpur
31 - 40	344704	Mirpur
41 - 50	344657	Bar Godagudar
41 - 50	344665	Rajarampur
41 - 50	344714	Radhanagar Chak
51 - 75	344652	Piyaj Berya
51 - 75	344655	Rani Bhadrapur
51 - 75	344656	Bargoda
51 - 75	344659	Kunar Chak
76 and above	344661	Chak Simultala
76 and above	344716	Masantosh

CD Block: Mahisadal(0322)

Nil	344752	Lakshya
Nil	344761	Khalsa Bamanpur
Nil	344762	Ghasipur
Nil	344766	Latmajnur Uttar Chak
Nil	344775	Malubasan
Nil	344778	Dakshin Kasim Nagar
Nil	344786	Kanchanpur
Nil	344787	Bagda
Less than 5	344756	Kesabpur
Less than 5	344757	Amritberya
Less than 5	344759	Bholsara
Less than 5	344760	Bamanpur
Less than 5	344772	Gopalpur
Less than 5	344774	Kismatnai Kundi
Less than 5	344776	Tajpur
Less than 5	344779	Rajarampur
Less than 5	344782	Keshabpur Jalpai
Less than 5	344784	Kapaserya
Less than 5	344789	Ghagra
Less than 5	344796	Baksi Chak
Less than 5	344798	Chak Gajipur
Less than 5	344801	Rambag
Less than 5	344802	Chand Khanda
Less than 5	344808	Goyal Berya
Less than 5	344822	Dharmapur
Less than 5	344825	Mayachar or Bardyabiri Char
5 - 10	344763	Gopalpur
5 - 10	344764	Basulya
5 - 10	344769	Rangibasan
5 - 10	344771	Terapekhya
5 - 10	344773	Machhlandapur
5 - 10	344785	Kapurda
5 - 10	344788	Sar Berya

5 - 10	344790	Sundra
5 - 10	344791	Ektarpur
5 - 10	344792	Basudebpur
5 - 10	344793	Jhaupatra
5 - 10	344794	Madhya Hingli
5 - 10	344795	Chanpi
5 - 10	344797	Kalika Kundu
5 - 10	344799	Mashurya
5 - 10	344800	Ajra
5 - 10	344812	Jagatpur
5 - 10	344816	Gopal Chak
5 - 10	344818	Dhamait Nagar
11 - 20	344751	Terapara Jalpai (P)
11 - 20	344753	Baramrit Bere
11 - 20	344755	Magori
11 - 20	344765	Kamalpur
11 - 20	344768	Gajipur
11 - 20	344777	Itamagra
11 - 20	344781	Kanchanpur Jalpai
11 - 20	344783	Bamunya
11 - 20	344803	Pahlanpur
11 - 20	344804	Purbba Srirampur
11 - 20	344805	Raj Chak
11 - 20	344806	Natshal
11 - 20	344809	Chandipur
11 - 20	344810	Lakshya
11 - 20	344813	Betkundu
11 - 20	344817	Hirarampur
11 - 20	344820	Badur
11 - 20	344821	Deulpota
21 - 30	344754	Danipur
21 - 30	344767	Banka
21 - 30	344770	Jagannathpur
21 - 30	344807	Andulya
21 - 30	344819	Bhanga Gara
31 - 40	344823	Ichhapur
41 - 50	344814	Shuklalpur
51 - 75	344780	Uttar Kasim Nagar
51 - 75	344811	Dwari Berya Chak
51 - 75	344815	Tentul Berya

CD Block: Moyna(0323)

Nil	344838	Raghunath Chak
Nil	344842	Kismat Kumar Chak
Nil	344849	Janaberya
Nil	344888	Panch Pukhuria
Less than 5	344831	Uttampur
Less than 5	344832	Kunar Chak
Less than 5	344834	Bishnu Misri Chak
Less than 5	344835	Basanta Chak
Less than 5	344836	Gokul Nagar
Less than 5	344837	Nishchinta Chak
Less than 5	344839	Mudibar
Less than 5	344840	Kanchichak
Less than 5	344841	Radhaballabh Chak
Less than 5	344845	Chongra
Less than 5	344850	Hajari Chak

Less than 5	344851	Harduya Chak
Less than 5	344853	Rasikpur
Less than 5	344855	Jaigir Chak
Less than 5	344859	Mathurapur
Less than 5	344863	Gouranga Chak
Less than 5	344871	Dakshinharkuli
Less than 5	344884	Masum Chak
Less than 5	344886	KishOR Chak
5 - 10	344660	Saorabere Jalpai (P)
5 - 10	344828	Srikantha
5 - 10	344830	Ramchandrapur
5 - 10	344833	Brajaballabapur
5 - 10	344843	Shri Brindaban Chak
5 - 10	344844	Tilkhoja
5 - 10	344865	Dakshin Ankha
5 - 10	344866	Garmayna
5 - 10	344870	Anandapur
5 - 10	344877	Magra
5 - 10	344883	Gojina
5 - 10	344902	Ballabhpur Shyampur
5 - 10	344904	Shyampur
11 - 20	344829	Prajabar
11 - 20	344857	Paramanandapur
11 - 20	344869	Dakshin Moyna
11 - 20	344872	Kalage Chhia
11 - 20	344873	Harkuli Bhandar Chak
11 - 20	344878	Raychak
11 - 20	344880	Kriranandapur
11 - 20	344895	Madhab Chak
11 - 20	344903	Chiranjibpur
11 - 20	344908	Naichhanpur
21 - 30	344846	Banki
21 - 30	344852	Uttar Chanra Chak
21 - 30	344854	Haridaspur
21 - 30	344856	Dobandi
21 - 30	344858	Sudampur
21 - 30	344860	Dona
21 - 30	344867	Purbba Dobandhi Patna
21 - 30	344874	Gopal Chak
21 - 30	344876	Ram Chak
21 - 30	344882	Kiyarana
21 - 30	344887	Deuli
31 - 40	344827	Purba Dobandi
31 - 40	344868	Purbba Dakshinmayna
31 - 40	344889	Kalika Danri
31 - 40	344907	Narikeldaha
41 - 50	344864	Charandas Chak
41 - 50	344881	Balbhadra Chak
41 - 50	344891	Arankiyarana
41 - 50	344900	Asnan
51 - 75	344848	Mathuri Chak
51 - 75	344861	Dakshin Chanra Chak
51 - 75	344879	Sridharpur
51 - 75	344885	Laluageria
51 - 75	344892	Payra Chak
51 - 75	344894	Gobradan

51 - 75	344906	Andaria
76 and above	344847	Uttar Anukha
76 and above	344862	Janki Chak
76 and above	344875	Baital Chak
76 and above	344890	Mirja Nagar
76 and above	344893	Ijmali Chak
76 and above	344896	Khidirpur
76 and above	344897	Bakcha
76 and above	344898	Goramahal
76 and above	344899	Baruna
76 and above	344901	Chandibeniya
76 and above	344905	Ghoraberia
76 and above	344909	Nunakunri
76 and above	344910	Shyam Ganja

CD Block: Potashpur – I(0324)

Nil	344920	Madhupur
Nil	344923	Madhabpur
Nil	344926	Gopichak
Nil	344929	Satbahini
Nil	344931	Kallubar
Nil	344934	Chak Reja
Nil	344939	Paschim Jali
Nil	344943	Kanta Pukuria
Nil	344948	Chakjogi
Nil	344951	Sahapur (Part-II)
Nil	344974	Singda
Nil	344979	Narpada
Nil	344989	Sanmaji Gaon
Nil	344994	Kutubpur
Nil	344998	Chak Majait
Nil	345002	Shankar Gerya
Nil	345004	Asharya Bandh
Nil	345006	Pandua Para
Nil	345007	Purulia
Nil	345012	Banamalipur
Nil	345013	Mirjapur
Nil	345015	Joykrishnapur
Nil	345031	Baruipur
Nil	345036	Ram Basan
Nil	345042	Naki Basan
Nil	345045	Sahdatpur
Nil	345046	Naipukhuria
Less than 5	344912	Argara
Less than 5	344919	Bishwanathpur
Less than 5	344924	Hajipur
Less than 5	344927	Chhara Dighi
Less than 5	344928	Dangar Tulshi
Less than 5	344935	Kunja Berya
Less than 5	344938	Ramchak
Less than 5	344950	Makrampur
Less than 5	344955	Sanya
Less than 5	344958	Padima
Less than 5	344960	Bhadna
Less than 5	344962	Nankar Kadamgerya
Less than 5	344967	Irda
Less than 5	344972	Kajlia

Less than 5	344973	Kakurya Danga
Less than 5	344978	Kalma Ghat
Less than 5	344982	Agarpara
Less than 5	344983	Shoula Bheri
Less than 5	344985	Bankibheri
Less than 5	344986	Saridaspur
Less than 5	344988	Panchuria
Less than 5	344999	Bara Bhagia
Less than 5	345000	Tupchibar
Less than 5	345001	Chak Sagar
Less than 5	345003	Madhabasan
Less than 5	345009	Kat Ranka
Less than 5	345014	Ektarpur
Less than 5	345018	Mamudpur
Less than 5	345022	Amgechhe
Less than 5	345027	Golara Bheri
Less than 5	345029	Golara Nij
Less than 5	345032	Chistipur Bheri
Less than 5	345037	Palpara
Less than 5	345038	Machhranka Nankar
Less than 5	345040	Dhankar
Less than 5	345043	Barahat
Less than 5	345048	Gobardhanpur
5 - 10	344914	Ajodhyapur
5 - 10	344918	Tapinda
5 - 10	344937	Teparpara
5 - 10	344945	Paharpur
5 - 10	344949	Chak Sadarja
5 - 10	344959	Belda
5 - 10	344961	Maninathpur
5 - 10	344969	Banamali Chak
5 - 10	344976	Basudebpur
5 - 10	344981	Hati Bandh
5 - 10	344987	Gopalsingpur
5 - 10	344991	Purbamaji Gaon
5 - 10	344995	Payrachali
5 - 10	345005	Nilapur
5 - 10	345008	Kulrakhi
5 - 10	345010	Maishali
5 - 10	345016	Sahapur
5 - 10	345023	Ramkhali
5 - 10	345026	Chisti Pur Bheri
5 - 10	345030	Chistipur
5 - 10	345041	Gopalband
5 - 10	345044	Uttar Rayband
5 - 10	345047	Dulalpur
11 - 20	344922	Naipur
11 - 20	344930	Mahespur
11 - 20	344936	Kharan
11 - 20	344946	Naria Naria
11 - 20	344947	Bajitpur
11 - 20	344957	Chak Gopal
11 - 20	344963	Sahapur
11 - 20	344968	Tarat
11 - 20	344970	Goyalda
11 - 20	344975	Brajalalpur

11 - 20	344977	Hirasagar
11 - 20	344992	Purba Amarshi
11 - 20	344997	Gabdangar
11 - 20	345017	Raghurampur
11 - 20	345019	Bhagabanpur
11 - 20	345020	Chakdebi
11 - 20	345035	Barui Pur
21 - 30	344913	Basudebpur
21 - 30	344921	Haridaspur
21 - 30	344925	Amarpur
21 - 30	344933	Aymabar Barya
21 - 30	344940	Khidirpur
21 - 30	344941	Selmabad
21 - 30	344942	Gopalpur
21 - 30	344944	Danrai
21 - 30	344956	Mirjapur
21 - 30	344964	Dakshin Rautara
21 - 30	344980	Shyam Khola
21 - 30	344984	Bala Bhadrapur
21 - 30	344990	Bar Shankar
21 - 30	344996	Dakshin Jali Bheri
21 - 30	345011	Sholpeta
21 - 30	345021	Dhokra Banka
21 - 30	345028	Rupa Dighi
21 - 30	345033	Pal Para Bheri
31 - 40	344953	Chandpur
31 - 40	344954	Ambi
31 - 40	344966	Ramchandrapur
31 - 40	345050	Taladiha
41 - 50	344916	Pusha
41 - 50	344932	Gokulpur
41 - 50	345024	Tal Chitkini
51 - 75	344915	Kanakpur
51 - 75	344917	Khari Gerya
51 - 75	344993	Pitambarpur
51 - 75	345034	Godai Bheri
51 - 75	345049	Bulakipur
76 and above	345025	Barmu Khal
76 and above	345039	Sarbhum

CD Block: Potashpur – II(0325)

Nil	345055	Parashurampur
Nil	345056	Chakghano
Nil	345058	Krishnapur
Nil	345061	Itachana
Nil	345062	Matirampur
Nil	345066	Chaksrikrishna
Nil	345070	Gangasagar
Nil	345072	Manpur
Nil	345076	Raghunathpur
Nil	345085	Ratanpur
Nil	345095	Chakbeli
Nil	345098	Chhota Patharghata
Nil	345102	Chak Mahammad
Nil	345105	Nimja
Nil	345106	Chakbela
Nil	345109	Purushottampur

Nil	345119	Rannagarpur
Nil	345121	Phajelpur
Nil	345122	Uttar Itabere
Nil	345123	Chak Bhogi
Nil	345124	Dakshin Itabere
Nil	345129	Dakshin Burijor
Nil	345138	Jabda
Nil	345145	Chak Kandu
Nil	345147	Karmalla Chak
Nil	345148	Haji Chak
Nil	345163	Bhat Bar
Nil	345168	Kalsi
Nil	345171	Tahalia
Nil	345172	Chak Aiman
Nil	345173	Chhayghari
Nil	345175	Agarbheri Benachal
Nil	345176	Chak Mabarak
Nil	345179	Ghonga
Nil	345187	Baraudaypur
Nil	345190	Brajaballabhpur
Nil	345191	Rangamatia
Nil	345201	Ismailpur
Less than 5	345053	Srikhoda
Less than 5	345065	Tupchibar
Less than 5	345067	Kanpur
Less than 5	345073	Katnadighi
Less than 5	345077	Muradpur
Less than 5	345086	Baharda
Less than 5	345088	Buran
Less than 5	345089	Baincha
Less than 5	345097	Sankonyarda
Less than 5	345100	Bara Patharghata
Less than 5	345107	Kainara
Less than 5	345118	Srirampur
Less than 5	345120	Madanmohanpur
Less than 5	345128	Purbeshwarpur
Less than 5	345131	Lalua
Less than 5	345133	Chakrasul
Less than 5	345135	Mangal Chak
Less than 5	345140	Chak Charani
Less than 5	345146	Argoal
Less than 5	345149	Mangraj
Less than 5	345150	Pania
Less than 5	345154	Krishnanagar
Less than 5	345158	Pratap Dighi
Less than 5	345159	Kharika Patna
Less than 5	345161	Chak Bishu
Less than 5	345162	Mangalpur
Less than 5	345164	Agraiya
Less than 5	345165	Bhairabdanri
Less than 5	345169	Chak Batia
Less than 5	345170	Batia
Less than 5	345174	Braja Kishorpur
Less than 5	345180	Hinchi Bar
Less than 5	345182	Tippanna Basan
Less than 5	345185	Ballavpur

Less than 5	345188	Patna
Less than 5	345192	Samashpur
5 - 10	345057	Bamunda
5 - 10	345060	Kasbapatapur
5 - 10	345063	Haridangar
5 - 10	345064	Kamalpur
5 - 10	345069	Chaksrihari
5 - 10	345071	Mustaphapur
5 - 10	345074	Nonakourda
5 - 10	345079	Kekai
5 - 10	345082	Kharat Katbar
5 - 10	345094	Gabardhanpur
5 - 10	345108	Ramchandrapur
5 - 10	345114	Jaykrishnapur
5 - 10	345115	Dwarakapur
5 - 10	345116	Bagmari
5 - 10	345125	Kshetrapal
5 - 10	345132	Mathura
5 - 10	345136	Tania Bila
5 - 10	345139	Laoa
5 - 10	345144	Chak Padu
5 - 10	345156	Deulbar
5 - 10	345157	Jagati
5 - 10	345189	Chhota Udaypur
5 - 10	345196	Ichhabari
5 - 10	345197	Sandalpur
5 - 10	345202	Satshatamal
11 - 20	345084	Khar
11 - 20	345087	Barbatia
11 - 20	345090	Kalyanpur
11 - 20	345092	Rautara
11 - 20	345093	Lachhubar
11 - 20	345099	Chak Mahammad
11 - 20	345101	Bara Konyarda
11 - 20	345103	Chandanpur
11 - 20	345111	Kashipur
11 - 20	345113	Pariharpur
11 - 20	345137	Baman Bar
11 - 20	345142	Erabar
11 - 20	345152	Dhusurda
11 - 20	345160	Tikra Para
11 - 20	345166	Chak Maruj
11 - 20	345167	Chak Bhabani
11 - 20	345193	Babuidanri
11 - 20	345195	Kor Maishali
21 - 30	345075	Paschimsai
21 - 30	345104	Panchet
21 - 30	345127	Balgobindapur
21 - 30	345184	Sukha Khola
31 - 40	345059	Satsanda
31 - 40	345068	Girisha
31 - 40	345078	Dainda
31 - 40	345096	Jhuria
31 - 40	345110	Pindrut
31 - 40	345181	Baman Bar
31 - 40	345186	Gopalpur

31 - 40	345198	Mallikpur
31 - 40	345200	Paninala
41 - 50	345091	Khatuabar
41 - 50	345112	Sanut Khanda
41 - 50	345130	Bhubanmangalpur
41 - 50	345134	Kakhuria
41 - 50	345178	Ghora Basan
51 - 75	345126	Chandan Khali
51 - 75	345141	Haripur
51 - 75	345143	Khatibar
51 - 75	345153	Kashimpur
51 - 75	345194	Sianri
76 and above	345080	Chakkalika
76 and above	345083	Shyamshubar
76 and above	345177	Chak Mathuri
76 and above	345183	Uttarchounukh

CD Block: Bhagawanpur – II(0326)

Nil	345213	Madhab Chak
Nil	345214	Iswarpur
Nil	345215	Shanka Diha
Nil	345216	Kuchai Dighi
Nil	345222	Purbbahari
Nil	345224	Pachahari
Nil	345225	Uttar Khamar
Nil	345229	Panch Bajari
Nil	345231	Teghari
Nil	345233	Dhangharibar
Nil	345235	Kunja Para
Nil	345236	Bisha Dangar
Nil	345244	Uttar Sukhmajhi
Nil	345251	Dakshin Barbaria
Nil	345254	Haripur
Nil	345259	Bamunia
Nil	345264	Fakir Chak
Nil	345279	Raghunath Chak
Nil	345286	Kashba
Nil	345295	Jagamohanpur
Nil	345305	Jagamohan Chak
Nil	345308	Chak Bhekutia
Nil	345318	Purbba Tengra
Nil	345326	Kanuria
Nil	345336	Jethai Bari
Nil	345343	Nijnarua
Nil	345357	Kalikapur
Nil	345359	Ghol Bagda
Nil	345361	Dakshin Baroj-Part-I
Nil	345368	Nata Gechhia
Less than 5	345204	Bahadurpur
Less than 5	345226	Bargopal
Less than 5	345227	Alukaranbar
Less than 5	345230	Bagdiband
Less than 5	345246	Dubai
Less than 5	345252	Simuldanri
Less than 5	345253	Machhnan
Less than 5	345255	Radhapur
Less than 5	345257	Madha Khali

Less than 5	345265	Sadulya Chak
Less than 5	345267	Maklasi
Less than 5	345269	Madhusudan Chak
Less than 5	345278	Rani Chak
Less than 5	345284	Gara Bar
Less than 5	345289	Duman Danri
Less than 5	345291	Keshai Dighi
Less than 5	345294	Angar Berya
Less than 5	345296	Dakshin Gobindapur
Less than 5	345323	Naya Basan Urf Dhaipukhuria
Less than 5	345330	Dakshin Mahishda
Less than 5	345337	Kalika Danri
Less than 5	345340	Mura Gachha
Less than 5	345341	Chingra
Less than 5	345342	Janumanu
Less than 5	345344	Haturia Dalbari
Less than 5	345350	Kodalbar
Less than 5	345369	Gora Mulda
5 - 10	345206	Pora Chingra
5 - 10	345217	Ururi
5 - 10	345221	Rasik Nagar
5 - 10	345228	Purbba Bajari
5 - 10	345232	Bamanbar
5 - 10	345243	Dakshin Shukmajhi
5 - 10	345245	Jia Khali
5 - 10	345249	Barbaria
5 - 10	345270	Jukhia
5 - 10	345272	Dhalua
5 - 10	345274	Ektarpur
5 - 10	345275	Baghadanri
5 - 10	345282	Bhupati Nagar
5 - 10	345285	Ichhapur
5 - 10	345293	Paschim Kalagachhya
5 - 10	345313	Kamal Nayan Bar
5 - 10	345319	Naruya Bila
5 - 10	345324	Agar Mulda
5 - 10	345331	Kumirajor
5 - 10	345339	Bhaja Chauli
5 - 10	345346	Kalmichha Bar
5 - 10	345356	Panusi
5 - 10	345360	Simulbari
11 - 20	345203	Chinadanri
11 - 20	345205	Bajkul
11 - 20	345207	Kismat Bajkul
11 - 20	345234	Jashibar
11 - 20	345237	Ita Baria
11 - 20	345242	Kotmukha
11 - 20	345248	Kismat Khatial
11 - 20	345250	Khatial
11 - 20	345256	Kutabuddinpur
11 - 20	345261	Ikshu Patrika
11 - 20	345262	Uttar Chak
11 - 20	345263	Gobinda Chak
11 - 20	345266	Bara Bari
11 - 20	345273	Zelua Gopal Chak
11 - 20	345287	Dakshin Bayenda

11 - 20	345292	Suadighi(Mug Bere)
11 - 20	345303	Kismat Patna
11 - 20	345304	Basudeb Berya
11 - 20	345306	Uttar Pathar Berya
11 - 20	345309	Dakshin Pathar Beria
11 - 20	345310	Saktia
11 - 20	345316	Munda Para
11 - 20	345322	Shibrampur
11 - 20	345325	Uttar Bamunia
11 - 20	345327	Purulia
11 - 20	345329	Uttar Mahishda
11 - 20	345332	Baharampur
11 - 20	345349	Chaita Mali
11 - 20	345351	Uttar Nischinta
11 - 20	345355	Bijay Nagar
11 - 20	345363	Simulia
11 - 20	345364	Disimulia
21 - 30	345209	Brindabanpur
21 - 30	345239	Manikjor
21 - 30	345241	Maishali
21 - 30	345268	Purbba Chak
21 - 30	345277	Ram Chak Shyam Chak
21 - 30	345283	Panch Ghari
21 - 30	345301	Tikar Maisali
21 - 30	345302	Dalbadal
21 - 30	345307	Mallikabar
21 - 30	345311	Laudighi
21 - 30	345315	Dakshin Bishnupur
21 - 30	345348	Analberia
21 - 30	345352	Kalu Rautbar
31 - 40	345210	Uttar Gobinda Chak
31 - 40	345238	Haridra Chak
31 - 40	345240	Hansghara
31 - 40	345334	Bhoshla Gere
31 - 40	345345	Haturia
31 - 40	345353	Idalbar
31 - 40	345362	Dakshin Baroj Part-II
31 - 40	345367	Uttar Khas Mulda
41 - 50	345276	Kata Pukhuria
41 - 50	345288	Padmatamali
41 - 50	345314	Pacha Tengra
41 - 50	345317	Uttar Digha
41 - 50	345320	Madhya Bila
41 - 50	345335	Khalia
41 - 50	345338	Kendua
41 - 50	345358	Chirakuti
41 - 50	345365	Kayemgeria
41 - 50	345370	Uttar Baroj
51 - 75	345208	Lochananda Chak
51 - 75	345211	Champak Ray Chak
51 - 75	345258	Garania
51 - 75	345260	Sita Dighi
51 - 75	345271	Biri Bari
51 - 75	345280	Jiagodi
51 - 75	345281	Kharinet
51 - 75	345290	Khanjadapur

51 - 75	345297	Uttar Nara Basan
51 - 75	345328	Arjun Nagar
51 - 75	345347	Ratnajor
51 - 75	345354	Digha Danri
51 - 75	345366	Dakshan Khas Mulda
76 and above	345212	Paschim Chak
76 and above	345218	Betal Khatial
76 and above	345219	Mirchak
76 and above	345220	Gazipur
76 and above	345247	Binanda Chak
76 and above	345298	Kandar Dighi
76 and above	345299	Neturia
76 and above	345300	Champai Nagar
76 and above	345312	Khantmari
76 and above	345321	Shibramchak
76 and above	345333	Khejur Gechia

CD Block: Bhagawanpur – I(0327)

Nil	345372	Jay Chandrapur
Nil	345375	Nimak Bar
Nil	345378	Sandalpur
Nil	345380	Manoharpur
Nil	345405	Nunbar
Nil	345408	Dihi Jhanjra
Nil	345410	Bhabanipur
Nil	345414	Setka Phali
Nil	345430	Siulipur
Nil	345436	Banki Bheri
Nil	345446	Durgapur
Nil	345449	Gobindapur
Nil	345450	Jhanjhra
Nil	345451	Nij Basudebpur
Nil	345452	Haripur
Nil	345453	Gopi Mohanbar
Nil	345454	Telibar
Nil	345458	Kuralbar
Nil	345459	Nalda
Nil	345462	Dhaka Chora
Nil	345464	Dhanda
Nil	345465	Bar Kasimpur
Nil	345468	Tajpur
Nil	345471	Chhota Daulatpur
Nil	345473	Maniram Chak
Nil	345488	Chinya Berya
Nil	345489	Andulia
Nil	345496	Kat Gechhya
Nil	345498	Gopal Chak
Nil	345499	Gumkia
Nil	345501	Ram Chak
Nil	345502	Parya Chak
Nil	345504	Bhim Chak
Nil	345509	Shyam Chak
Nil	345523	Dalbar
Nil	345528	Ram Chak
Nil	345533	Dayal Chak
Less than 5	345373	Paschim Bar
Less than 5	345374	Purba Bar

Less than 5	345379	Shribachchhipur
Less than 5	345381	Tiraipur
Less than 5	345403	Fatepur
Less than 5	345404	Gopinathpur
Less than 5	345406	Barur Bheri
Less than 5	345407	Gopalpur
Less than 5	345409	Aktarpur
Less than 5	345422	Jali Bar
Less than 5	345423	Bishnupur
Less than 5	345433	Harma Shani
Less than 5	345438	Sankarpur
Less than 5	345439	Jali Bishnupur
Less than 5	345441	Kuber Datta Bhera
Less than 5	345445	Bachchhipur
Less than 5	345456	Kotlauri
Less than 5	345457	Kismat Naukabar
Less than 5	345460	Nona Laskarpur
Less than 5	345461	Khamti
Less than 5	345466	Kakra
Less than 5	345474	Pajankul
Less than 5	345476	Bar Bhagabanpur
Less than 5	345477	Bibhisapur
Less than 5	345484	Rampur
Less than 5	345485	Banamalipur
Less than 5	345486	Nunhunda
Less than 5	345487	Khajurari
Less than 5	345490	Talda
Less than 5	345494	Simulia
Less than 5	345503	Chaitanya Chak
Less than 5	345505	Betulya Chaklauri
Less than 5	345506	Barai Bar
Less than 5	345507	Chara Bar
Less than 5	345508	Nishkini
Less than 5	345512	Kotbar
Less than 5	345513	Kalaberia
Less than 5	345516	Sar Berya
Less than 5	345519	Tethi Bari
Less than 5	345521	Baman Chak
Less than 5	345527	Nelua
5 - 10	345376	Sek Bar
5 - 10	345396	Rayganja
5 - 10	345420	Shatapur
5 - 10	345447	Lal Chandrabar
5 - 10	345455	Bhagabanpur
5 - 10	345463	Jana Danri
5 - 10	345469	Betulia Bar
5 - 10	345475	Hamirpur
5 - 10	345481	Purbba Masuria
5 - 10	345483	Kishorpur
5 - 10	345492	Srikantapur
5 - 10	345497	Unal
5 - 10	345500	Shyam Chak
5 - 10	345517	Bhabani Chak
5 - 10	345531	Manoharpur
11 - 20	345384	Durbba Chakri
11 - 20	345394	Digha Nagar

11 - 20	345412	Ghoshpur
11 - 20	345419	Paschim Ghoshpur
11 - 20	345421	Anantapur
11 - 20	345425	Babia
11 - 20	345427	Bar Jadupur
11 - 20	345431	Raybar
11 - 20	345435	Jali Gopinathpur
11 - 20	345437	Nilkanta Pur
11 - 20	345442	Paik Bheri
11 - 20	345470	Banlauri
11 - 20	345478	Dwarikapur
11 - 20	345480	Paschim Masuria
11 - 20	345493	Kul Beria
11 - 20	345495	Barttan
11 - 20	345511	Chara Bar
11 - 20	345514	Boalia
11 - 20	345518	Narayan Danri
11 - 20	345522	Mrijapur
11 - 20	345524	Chau Dunia
11 - 20	345529	Ashutia
11 - 20	345532	Purbba Radhapur
11 - 20	345535	Bura Buri
21 - 30	345377	Mahammadpur
21 - 30	345386	Benauda
21 - 30	345398	Gur Gram
21 - 30	345417	Khaga
21 - 30	345418	Subodhpur
21 - 30	345426	Jadupur
21 - 30	345428	Haripur
21 - 30	345444	Kalur Bheri
21 - 30	345467	Abas Berya
21 - 30	345479	Tota Nala
21 - 30	345530	Dwarika Chak
21 - 30	345534	Deuri Bar
31 - 40	345371	Uttarbar
31 - 40	345382	Tiraiपुर Jalpal
31 - 40	345424	Sarangpur
31 - 40	345429	Ilashpur
31 - 40	345434	Brahmattar Bar
31 - 40	345440	Bar Basudebpur
31 - 40	345482	Paschim Tan Guria
31 - 40	345525	Shakrullapur
41 - 50	345389	Gar Bhera
41 - 50	345399	Munda Bhanga
41 - 50	345400	Purbba Kalupur
41 - 50	345401	Kismat Arajibar
41 - 50	345415	Lachhipur
41 - 50	345526	Bhairabi Chak
51 - 75	345383	Chapal Ghata
51 - 75	345387	Kadua Jalpai
51 - 75	345391	Nata Talya
51 - 75	345392	Danaipur
51 - 75	345395	Kalupur
51 - 75	345413	Nona Ghoshpur
51 - 75	345443	Shyampur
51 - 75	345448	Gopal Dasbar

51 - 75	345472	Serpur
51 - 75	345510	Balaram Chak
51 - 75	345515	Jaga Mohanpur
51 - 75	345520	Kaptya Bari
76 and above	345385	Parial Chak
76 and above	345388	Amra Talya
76 and above	345390	Mabarakpur
76 and above	345393	Chak Sibrampur
76 and above	345397	Bara Chak
76 and above	345402	Nona Birampur
76 and above	345411	Jamalpur
76 and above	345416	Uttar Shibarampur
76 and above	345491	Kotbar

CD Block: Chandipur(0328)

Nil	345538	Buraburi Mohanchaudhuri Chak
Nil	345540	Mangalkhali Chak
Nil	345544	Jahanabad 2Nd Part
Nil	345546	Garberya
Nil	345550	Balibar
Nil	345552	Ghoramuda
Nil	345553	Gholda
Nil	345554	Jahanabar Ist Part
Nil	345557	Batki Chak
Nil	345558	Rampur Ist Part
Nil	345566	Juktibasan
Nil	345567	Korkhali
Nil	345568	Dharanidhar Chak
Nil	345569	Bhagabankhali Golakmirdhar Chak
Nil	345570	Mohan Paryar Chak
Nil	345572	Bishal Chak
Nil	345575	Narghat Urf Sripatiganj
Nil	345582	Chaknan
Nil	345586	Sijua
Nil	345587	Madhusudan Gharair Chak
Nil	345588	Karkhali Chak
Nil	345595	Daulatpur(Bara)
Nil	345597	Sakri Chak
Nil	345599	Digha
Nil	345601	Dihi Kashimpur
Nil	345603	Purusottampur
Nil	345605	Kotalpur
Nil	345606	Gourchak
Nil	345623	Shyamsundarpur
Nil	345635	Gilakhali
Nil	345637	Nankar Chak
Less than 5	345539	Buraburi Jadav Chandra Misra Chak
Less than 5	345541	Narandanri
Less than 5	345543	Hinchi
Less than 5	345547	Arajibar
Less than 5	345549	Dalbar
Less than 5	345551	Batnan
Less than 5	345555	Neturia
Less than 5	345559	Kushalpur
Less than 5	345563	Majnabaria Chak
Less than 5	345571	Bhagabankhali 2Nd Portion
Less than 5	345573	Bhagabankhali Ist Grade

Less than 5	345574	Nar
Less than 5	345579	Osmanpur
Less than 5	345581	Bajabaria
Less than 5	345585	Bhagabankhali 1st Grade Bijoy Maitir Chak
Less than 5	345591	Gopalpur
Less than 5	345592	Purba Birampur
Less than 5	345594	Machhlandapur
Less than 5	345602	Babuia
Less than 5	345604	Dhusia
Less than 5	345609	Barbanki
Less than 5	345610	Sultanpur
Less than 5	345612	Sri Krishnapur
Less than 5	345613	Banka Boalia
Less than 5	345615	Amdabad
Less than 5	345619	Gobardhanpur
Less than 5	345622	Uttar Barbari
Less than 5	345624	Nasirabad
Less than 5	345626	Saripur
Less than 5	345628	Urui
Less than 5	345629	Chintamanipur
Less than 5	345630	Chandipur
Less than 5	345631	Brindabanpur
Less than 5	345633	Kadamtala
Less than 5	345649	Kulbari
5 - 10	345542	Pairachali
5 - 10	345556	Atattar
5 - 10	345561	Gokhari
5 - 10	345576	Kayal Chak
5 - 10	345580	Chak Basudebpur
5 - 10	345589	Barnrturia
5 - 10	345593	Baroj
5 - 10	345596	Bamunara
5 - 10	345611	Dhanyasri
5 - 10	345614	Rasik Chak
5 - 10	345616	Brajalal Chak
5 - 10	345621	Shyamsundarpur
5 - 10	345634	Nandapur
5 - 10	345636	Habi Chak
5 - 10	345638	Dibakarpur
5 - 10	345646	Raypur
5 - 10	345648	Muradpur
11 - 20	345545	Kulapara
11 - 20	345598	Pinchhalda
11 - 20	345600	Kulup
11 - 20	345607	Uttar Iswarpur
11 - 20	345608	Gomutha
11 - 20	345625	Kalika Khali
11 - 20	345627	Damodarpur
11 - 20	345632	Rampur
11 - 20	345642	Baishya Chak
11 - 20	345644	Jalpai Part II
21 - 30	345548	Purusottampur
21 - 30	345562	Majnabaria
21 - 30	345577	Kandpasra
21 - 30	345583	Gazipur
21 - 30	345617	Patna

21 - 30	345618	Bhairabpur
21 - 30	345639	Bara Ghuni
21 - 30	345645	Jalpai Part I
31 - 40	345564	Mangalkhali Shiba Misra Chak
31 - 40	345620	Usmanpur
31 - 40	345640	Rajarnapur
31 - 40	345641	Khagda
41 - 50	345590	Chak Purulia
41 - 50	345643	Barah Chandi
51 - 75	345560	Dhipurluia
51 - 75	345647	Chak Patna
76 and above	345578	Makarajpur
76 and above	345584	Burunda

CD Block: Sutahata(0329)

Nil	345653	Matirampur
Nil	345654	Matiramchak
Nil	345686	Junate
Nil	345690	Raghurampur
Nil	345700	Ramchandrapur
Nil	345702	Raghunathpur
Nil	345712	Tajpur
Nil	345713	Uttar Basulia
Nil	345715	Bara Talia
Nil	345721	Fatepur
Less than 5	345652	Latpatia
Less than 5	345656	Anar Nagar
Less than 5	345668	Anarpur
Less than 5	345669	Babupur
Less than 5	345674	Bhujbal Chak
Less than 5	345687	Shankarpur
Less than 5	345689	Shrikrishnapur
Less than 5	345694	Kesabpur
Less than 5	345695	Chaitanyapur
Less than 5	345697	Uttar Ranichak
Less than 5	345701	Bijayrampur
Less than 5	345704	Krishna Nagar
Less than 5	345706	Tabakhali
Less than 5	345714	Ashadtalia
Less than 5	345718	Jamal Chak
Less than 5	345719	Chak Sijbere
5 - 10	345692	Gobindapur
5 - 10	345693	Bajitpur
5 - 10	345696	Uttar Kalinagar
5 - 10	345705	Bangopalpur
5 - 10	345707	Guaberia
5 - 10	345708	Durbabere
5 - 10	345720	Anantapur
11 - 20	345661	Shridharpur
11 - 20	345664	Dhenkua
11 - 20	345699	Bhupati Nagar
11 - 20	345703	Akubpur
11 - 20	345711	Gouragapur
21 - 30	345657	Sadaram Chak
21 - 30	345665	Hariballabhpur
21 - 30	345670	Mathrapur
21 - 30	345683	Kashipur

21 - 30	345691	Simulberya
21 - 30	345716	Dihsibram Nagar
21 - 30	345717	Dakshin Gobindpur
21 - 30	345724	Horkhali
21 - 30	345729	Patharberia
21 - 30	345731	Jaynagar
31 - 40	345673	Mohanpur
31 - 40	345676	Agadoro
41 - 50	345655	Gajipur
41 - 50	345663	Bachalu
41 - 50	345685	Gora Doro
41 - 50	345688	Manirampur
51 - 75	345658	Erekhali
51 - 75	345659	Raynagar
51 - 75	345660	Baishnab Chak
51 - 75	345662	Kalipur
51 - 75	345666	Hiyatpur
51 - 75	345667	Sahapur
51 - 75	345671	Harin Bhasha
51 - 75	345672	Bar Mohanpur
51 - 75	345675	Durgapur
51 - 75	345679	Bahardab Char
51 - 75	345682	Khanpur
51 - 75	345723	Golap Chak
51 - 75	345725	Begunbere
51 - 75	345727	Balarampur
51 - 75	345728	Madhabpur
76 and above	345677	Urddhabmal
76 and above	345680	Dundipur
76 and above	345681	Gopalpur
76 and above	345684	Khariberia
76 and above	345709	Tajnagar
76 and above	345710	Finga
76 and above	345722	Ataphala
76 and above	345726	Parbbatipur
76 and above	345730	Baneswar Chak

CD Block: Haldia(0330)

Nil	345751	Sapua
Less than 5	345734	Baruttar Hingli
Less than 5	345738	Barsundra
Less than 5	345739	Banskhana Jalpai
Less than 5	345740	Dakshin Chak
Less than 5	345741	Brajalal Chak
Less than 5	345742	Kunarpur
Less than 5	345743	Barbajitpur
Less than 5	345744	Barabari
Less than 5	345747	Kismat Sibramnagar
Less than 5	345752	Gorankhali
Less than 5	345755	Jambere
5 - 10	345736	Anandapur
5 - 10	345745	Manaharpur
5 - 10	345748	Deulpota
5 - 10	345750	Hadia
5 - 10	345753	Bar Basudebpur
5 - 10	345754	Chaklalpur
11 - 20	345733	Basan Chak

11 - 20	345735	Kashthakhali
11 - 20	345746	Chaul Khola
11 - 20	345749	Dwari Berya
21 - 30	345737	Iswardaha Jalpai
31 - 40	345756	Agunmari Char

CD Block: Nandigram – I(0331)

Nil	345758	Dhaneshwarpur
Nil	345759	Ratanpur
Nil	345760	Bar Jamtalya
Nil	345765	Babukhanbar
Nil	345770	Moujbrindabanpur
Nil	345780	Gobindapur
Nil	345782	Bar Kanda Pashara
Nil	345789	Madhabpur
Nil	345794	Hazra Kata
Nil	345795	Nilpur
Nil	345799	Subhanichak
Nil	345807	Samsabad Barsar Beria
Nil	345815	Manikpur
Nil	345817	Priya Nagar
Nil	345818	Champai Nagar
Nil	345822	Akanda Bari
Nil	345831	Naynan
Nil	345842	Chak Chilinga
Less than 5	345763	Manu Chak
Less than 5	345774	Bhekutya
Less than 5	345775	Babukhanbar Part-II
Less than 5	345777	Narasinghapur Tajpur
Less than 5	345781	Kandapa Shara
Less than 5	345783	Nandan Ayek Bar
Less than 5	345793	Baincha Bari
Less than 5	345796	Hosenpur
Less than 5	345797	Gopimohanpur
Less than 5	345798	Bhasur Kata
Less than 5	345801	Raja Ram Chak
Less than 5	345803	Usman Chak
Less than 5	345804	Jadu Bari Chak
Less than 5	345809	Samsabad
Less than 5	345810	Dhanya Khola
Less than 5	345811	Gadai Balbar
Less than 5	345812	Bartalya
Less than 5	345813	Tajpur
Less than 5	345816	Habibpur
5 - 10	345762	Char Galya
5 - 10	345767	Jalpai Part V
5 - 10	345768	Basuli Chak
5 - 10	345769	Dinabandhupur
5 - 10	345771	Jelyamara
5 - 10	345784	Purushottampur
5 - 10	345786	Khariberia
5 - 10	345792	Kenda Mari Jalpai
5 - 10	345806	Chilinga
5 - 10	345814	Haripur
5 - 10	345824	Kanango Chak
5 - 10	345832	Daudpur
5 - 10	345833	Chhayghari

11 - 20	345766	Mann Chak Jalpai
11 - 20	345778	Amtalya
11 - 20	345785	Binandapur
11 - 20	345787	Rampur
11 - 20	345788	Mahammadpur
11 - 20	345790	Parbatipur
11 - 20	345800	Mirza Chak
11 - 20	345805	Gar Chakra Berya
11 - 20	345843	Kanchan Nagar
11 - 20	345844	Jalpai Part-VII
11 - 20	345853	Nakchira Char
21 - 30	345772	Durgapur
21 - 30	345791	Naya Chak
21 - 30	345802	Shyam Sundari Chak
21 - 30	345808	Tara Chand Bar
21 - 30	345819	Sri Gauri
21 - 30	345820	Bahadurpur
21 - 30	345823	Brindaban Chak
21 - 30	345828	Mirichdana
21 - 30	345830	Chandan Nagar
21 - 30	345854	Charkende Mari
31 - 40	345764	Bhimkata
31 - 40	345821	Banasri Gauri
31 - 40	345825	Simul Kundu
31 - 40	345827	Saifulya Chak
31 - 40	345834	Amgechhya
31 - 40	345835	Raynagar
31 - 40	345840	Keshabpur
31 - 40	345846	Kalicharanpur
31 - 40	345847	Saudikhali Jalpai
41 - 50	345761	Dijamtalya
41 - 50	345779	Anantapur Part-I
41 - 50	345839	Gokul Nagar
41 - 50	345841	Bara Nagar
41 - 50	345849	Sona Chura
41 - 50	345850	Sonachura Jalpai
41 - 50	345851	Gagra Char
51 - 75	345757	Debipur
51 - 75	345773	Mansakata Bharat Chak
51 - 75	345776	Taluk Brindabanpur
51 - 75	345826	Jambari
51 - 75	345829	Sultanpur
51 - 75	345837	Maheshpur
51 - 75	345838	Parul Bari
51 - 75	345848	Gangra
51 - 75	345852	Saudkhali Char
76 and above	345836	Jhatibani
76 and above	345845	Balibrindabanpur

CD Block: Nandigram – II(0332)

Nil	345857	Naya Chak Bayal
Nil	345860	Kanakpur
Nil	345862	Tentul Bari
Nil	345863	Dinbhuni Chak
Nil	345865	Pathuria
Nil	345866	Jayanpur
Nil	345885	Narasinghapur Jalpai

Nil	345886	Balarampur Part-I
Nil	345887	Balarampur Part-II
Nil	345893	Dakhin Kiyakhali
Less than 5	345858	Jalpai Part-II
Less than 5	345859	Bayal
Less than 5	345861	Narayanchak
Less than 5	345864	Chironjibpur
Less than 5	345867	Amratalya
Less than 5	345870	Reye Para
Less than 5	345872	Shibrampur
Less than 5	345880	Sanibari
Less than 5	345883	Thakur Chak
Less than 5	345889	Jalpai Part-III
5 - 10	345868	Monoharpur
5 - 10	345869	Gopalpur
5 - 10	345873	Hanu Bhunya
5 - 10	345874	Ghol Pukurya
5 - 10	345875	Rankinipur
5 - 10	345882	Bheturya
11 - 20	345871	Khodambari
11 - 20	345877	Birulia
11 - 20	345878	Subdi
11 - 20	345884	Bara Nara Singhapur Part-I
11 - 20	345894	Satgabari
21 - 30	345856	Mangalchak
21 - 30	345876	Baishnab Chak
21 - 30	345879	Amda Bad
21 - 30	345881	Krishnagar
21 - 30	345888	Ramchak
21 - 30	345890	Gopal Chak
21 - 30	345892	Rani Chak
31 - 40	345891	Kamalpur
31 - 40	345895	Kiyakhali

CD Block: Khejuri - I(0333)

Nil	345901	Kankuria
Nil	345904	Kulta
Nil	345907	Aliamjad Chak
Nil	345908	Amjad Nagar Golak Patra
Nil	345926	Dakshin Gobinda Chak
Nil	345927	Shyam Chak
Less than 5	345897	Dihierench
Less than 5	345900	Kanthi Bari
Less than 5	345911	Kala Gachhia
Less than 5	345913	Deulpota
Less than 5	345914	Golabari
Less than 5	345918	Bali Chak
Less than 5	345924	Kharar (Urf)Kharan
Less than 5	345935	Tikashi
Less than 5	345937	Chhatna Bari
Less than 5	345938	Kamdeb Nagar
5 - 10	345899	Ali Chak
5 - 10	345906	Chingur Dania
5 - 10	345920	Krishna Nagar
5 - 10	345923	Mohati
5 - 10	345925	Jarar Nagar
5 - 10	345928	Herya Atmarampur

5 - 10	345930	Kalya Chak
5 - 10	345932	Lakhi
5 - 10	345936	Uttar Kalamdan
11 - 20	345898	Dakshin Kalamdan
11 - 20	345902	Patna
11 - 20	345903	Kulia Jagannath Chak
11 - 20	345905	Ajaya
11 - 20	345912	Kamarda
11 - 20	345919	Baj Bajia
11 - 20	345931	Thakur Nagar
21 - 30	345909	Thakur Chak
21 - 30	345910	Jahanabad
21 - 30	345921	Mukutsila
21 - 30	345922	Debi Chak
41 - 50	345915	Katari
41 - 50	345929	Bikram Nagar
41 - 50	345934	Mitra Chak
76 and above	345916	Bahar Ganja
76 and above	345917	Keuchia
76 and above	345933	Srulia Chak

CD Block: Khejuri – II(0334)

Nil	345939	Keshab Chak
Nil	345961	Chatur Bhuj Chak
Nil	345962	Pakhuria
Nil	345983	Dakshin Pankhai
Nil	346019	Nankar Gobindapur
Nil	346026	Gopi Chak
Nil	346030	Oshmanpur
Less than 5	345956	Kunjapur
Less than 5	346027	Adampur
Less than 5	346031	Nona Pata
5 - 10	345943	Narsulya Chak
5 - 10	345954	Kastala
5 - 10	345967	Dhobaghata Baman Chak
11 - 20	345942	Jagannath Chak
11 - 20	346006	Jafar Chak
11 - 20	346029	Andiram Chak
11 - 20	346034	Padar Bheri
11 - 20	346036	Nijkashba
21 - 30	345940	Dekhali
21 - 30	345941	Halud Bari
21 - 30	345982	Phulbari
21 - 30	345997	Alipur
21 - 30	346017	Ban Basarya
21 - 30	346025	Chhota Garania
21 - 30	346033	Meidi Nagar
31 - 40	345959	Talpati
31 - 40	345978	Monohar Chak
31 - 40	346022	Pacharya
31 - 40	346023	Kalagachhia
41 - 50	345944	Maldaha
41 - 50	345950	Chauddha Chuli
41 - 50	345966	Khajuri
41 - 50	345994	Shyampur Katka
41 - 50	345996	Koyal Chak
41 - 50	346002	Janka

41 - 50	346012	Lakshan Chak
41 - 50	346013	Matilal Chak
41 - 50	346035	Dakshin Ali Chak
51 - 75	345945	Serkhan Chak
51 - 75	345946	Pankhai
51 - 75	345951	Mundamari
51 - 75	345953	Mada Khali
51 - 75	345955	Pirijpur
51 - 75	345958	Satkumari
51 - 75	345960	Mansinghabar
51 - 75	345965	Saheb Nagar
51 - 75	345969	Baman Chak
51 - 75	345975	Paschim Bhangari Mari
51 - 75	345976	Kasaria
51 - 75	345977	Tengra Mari
51 - 75	345980	Sahapur
51 - 75	345984	Bhupati Chak
51 - 75	345990	Gorahar Gonsai Chak
51 - 75	345998	Sundarpur
51 - 75	345999	Khari Pukhuria
51 - 75	346004	Ajan Bari
51 - 75	346014	Jhati Hari
51 - 75	346028	Battalya
51 - 75	346037	Kadirabad Char
76 and above	345947	Baratala
76 and above	345948	Ram Chak
76 and above	345949	Garang
76 and above	345952	Kartik Khali
76 and above	345957	Hemanta Chak
76 and above	345963	Barka Saria
76 and above	345964	Sat Khanda Saheb Nagar
76 and above	345968	Alichak
76 and above	345970	Safar Chata
76 and above	345971	Radha Nagar
76 and above	345972	Satsimali
76 and above	345973	Chak Arak Bari
76 and above	345974	Purbba Bhangari Mari
76 and above	345979	Chalta Talya
76 and above	345981	Kadirpur
76 and above	345985	Purbba Panikhya
76 and above	345986	Paschim Panikhya
76 and above	345987	Shyampur Jalpai
76 and above	345988	Gorahar Jalpai
76 and above	345989	Gorahar
76 and above	345991	Katkadebi Chak
76 and above	345992	Murali Chak
76 and above	345993	Shyampur
76 and above	345995	Boga
76 and above	346000	Shilla Berya
76 and above	346001	Raypur
76 and above	346003	Damodar Chak
76 and above	346005	Ser Chak
76 and above	346007	Bara Kasha Phalia
76 and above	346008	Abdulla Chak
76 and above	346009	Chhota Kasha Phalia
76 and above	346010	Bara Garania

76 and above	346011	Chhota Garania
76 and above	346015	Thana Berya
76 and above	346016	Arak Bari
76 and above	346018	Oashil Chak
76 and above	346021	Joshua
76 and above	346024	Karmi Chak

CD Block: Contai – I(0335)

Nil	346041	Jangipur
Nil	346048	Gagannathpur Ist Part
Nil	346055	Gopal Pur 2Nd Part
Nil	346056	Kashi Bhuiyanbar
Nil	346057	Kanurautbar
Nil	346058	Akandi
Nil	346070	Paschim Teghari
Nil	346073	Ulu Bere
Nil	346084	Irda
Nil	346086	Hamirmahal
Nil	346087	Betbani
Nil	346088	Payradwip
Nil	346091	Khalisabhanga
Nil	346092	Sujulpur
Nil	346094	Gopalpur
Nil	346095	Shribachhipur
Nil	346099	Badalpur 2Nd Part
Nil	346103	Surghani
Nil	346106	Badalpur
Nil	346108	Subarnadihi
Nil	346109	Bahulia
Nil	346114	Pania
Nil	346120	Saria
Nil	346122	Chandia Haibatbar
Nil	346124	Kanchuri
Nil	346127	Gimagere
Nil	346128	Badhie
Nil	346130	Jugi Bar
Nil	346132	Rania
Nil	346133	Alipur
Nil	346134	Bhupatinagar
Nil	346137	Namal
Nil	346139	Tagaria Gopalpur
Nil	346140	Kachua
Nil	346141	Tagria
Nil	346142	Dakshin Ramchak
Nil	346143	Uttar Bahulia
Nil	346146	Potapukhuria
Nil	346148	Dakshin Potapukhuria Gopal Sibar
Nil	346149	Haripur
Nil	346151	Enayet Chak
Nil	346152	Takia Haripurkhal
Nil	346155	Sabajpur
Nil	346156	Shikarpur
Nil	346161	Hatiberya
Nil	346164	Dandapur
Nil	346171	Bankaberya
Nil	346172	Kandarpapur
Nil	346175	Ramchandrapur

Nil	346185	Lachhanpur
Nil	346188	Samudrapur Jalpai
Nil	346190	Machhalandapur
Nil	346191	Damudarpur Jalpai
Nil	346195	Padmaput Chhakubanarbar
Nil	346207	Ektarpur
Nil	346208	Bhandu Basan
Nil	346213	Damudarpur
Nil	346215	Fatepur
Nil	346218	Narasingapur
Nil	346223	Gahira Bar
Nil	346225	Dakshin Darua
Nil	346232	Hamirpur
Nil	346240	Dakshin Gobinda Pur
Nil	346243	Purba Ram Chandra Pur
Nil	346244	Shilampur
Nil	346247	Narayanpur
Nil	346253	Sharad Pur
Nil	346259	Deshdatta Bar
Nil	346262	Chhota Ektarpur
Less than 5	346039	Paschim Chandanpur
Less than 5	346040	Paschim Manikpur
Less than 5	346045	Brajamal
Less than 5	346046	Kholanashwari
Less than 5	346050	Junbani
Less than 5	346051	Band Gobindapur
Less than 5	346053	Kudbheri
Less than 5	346061	Analberya
Less than 5	346062	Kulbaria
Less than 5	346076	Paschim Jagannathchak
Less than 5	346080	Rautara
Less than 5	346081	Maisali
Less than 5	346085	Sitalpur
Less than 5	346089	Eryafatepur
Less than 5	346090	Betgerya
Less than 5	346093	Silampur
Less than 5	346096	Dulalpur
Less than 5	346110	Kapasda
Less than 5	346111	Tajpur
Less than 5	346112	Rani Basan
Less than 5	346113	Majna
Less than 5	346125	Sasania
Less than 5	346129	Tentulumuri
Less than 5	346131	Tengunia
Less than 5	346136	Nandierya
Less than 5	346144	Sarishaberya
Less than 5	346145	Mahishgot
Less than 5	346153	Daudpur
Less than 5	346154	Sekh kochbar
Less than 5	346159	Sankarkundi
Less than 5	346166	Chhatradhara
Less than 5	346168	Banamali Pur
Less than 5	346169	Jagannathpur 2Nd Part
Less than 5	346170	Janubasan
Less than 5	346173	Kulaipadima
Less than 5	346177	Payrachali

Less than 5	346180	Pailachhanpur
Less than 5	346182	Jamalpur
Less than 5	346186	Pota Pokhuria Anantaraubta
Less than 5	346204	Amadpur
Less than 5	346216	Amartalya
Less than 5	346222	Baghmari
Less than 5	346226	Dakshin Rampur
Less than 5	346234	Subdi
Less than 5	346235	Pather Ghata
Less than 5	346236	Dakshin Dauki
Less than 5	346245	Shilampur
Less than 5	346254	Hari Pur
Less than 5	346257	Kamarput
Less than 5	346260	Rangamalput
5 - 10	346044	Saheb Khankeranibar
5 - 10	346066	Akgerya
5 - 10	346071	Tedubi
5 - 10	346072	Uttarkhasda
5 - 10	346075	Dhangan
5 - 10	346097	Mukundapur
5 - 10	346115	Kantai
5 - 10	346135	Siria
5 - 10	346163	Erya Gobindapur
5 - 10	346165	Laudanda
5 - 10	346174	Keoranala
5 - 10	346176	Baidyahanara
5 - 10	346183	Matalpur
5 - 10	346184	Badalpur
5 - 10	346206	Bara Rammaiti Bar
5 - 10	346209	Nayaput
5 - 10	346210	Panipia
5 - 10	346214	Baliarpur
5 - 10	346217	Balbhadrapur
5 - 10	346219	Durgapur
5 - 10	346220	Chandanpur
5 - 10	346231	Kandarapur Sanniyasi Bar
5 - 10	346252	Bhuanpada
11 - 20	346038	Bishwanathpur
11 - 20	346042	Badalpur 1St Part
11 - 20	346043	Baramushapur
11 - 20	346047	Ugrasenbar
11 - 20	346054	Laskar Pada
11 - 20	346067	Dakshin Charai Khia
11 - 20	346079	Nunia
11 - 20	346100	Ratanpur
11 - 20	346102	Nimdasbar
11 - 20	346104	Adambar
11 - 20	346105	Kanchanpur
11 - 20	346107	Sahajadapur
11 - 20	346117	Barbarya
11 - 20	346126	Krishnachak
11 - 20	346138	Raktia
11 - 20	346150	Krishna Khayartilbar
11 - 20	346158	Bagdian
11 - 20	346187	Samudrapur
11 - 20	346194	Damodarpur

11 - 20	346196	Pateshwarpur
11 - 20	346197	Purushottampur Puridasbar
11 - 20	346200	Purushottampur
11 - 20	346230	Benipur
11 - 20	346233	Hugli
11 - 20	346241	Sujanbhunia Bar
11 - 20	346246	Bachhipur Bar
11 - 20	346248	Maharampur
11 - 20	346249	Baguran Jalpai
11 - 20	346258	Syamrai Bar
11 - 20	346261	Birampur
21 - 30	346063	Dakshin Khasda
21 - 30	346064	Harichak
21 - 30	346083	Marra
21 - 30	346121	Chanddia Dundibar
21 - 30	346160	Kaitalia
21 - 30	346162	Ghatua
21 - 30	346167	Srirampur
21 - 30	346178	Satberia
21 - 30	346193	Dakshin Sherpur
21 - 30	346198	Jharkoshbar
21 - 30	346205	Batipur
21 - 30	346224	Chuaphali
21 - 30	346250	Baguran
21 - 30	346255	Mankarai Put
31 - 40	346052	Alalpur
31 - 40	346059	Ektarpur Madanmohanbar
31 - 40	346060	Dhaneshwari
31 - 40	346065	Kanchra Gerya
31 - 40	346078	Nandaberya
31 - 40	346082	Surundia
31 - 40	346098	Beltalya
31 - 40	346101	Paschim Rasulpur
31 - 40	346119	Raipur
31 - 40	346147	Murabania
31 - 40	346157	Gamartalia
31 - 40	346228	Barachun Fali
31 - 40	346238	Majila Pur
31 - 40	346242	Raghu Sardar Bar
31 - 40	346256	Shyam Rai Bar Jalpai
41 - 50	346049	Haipur
41 - 50	346068	Uttar Charai Khia
41 - 50	346077	Natdighi
41 - 50	346179	Gobindapur
41 - 50	346202	Madhabpur
41 - 50	346221	Jamna Madhusudan Bar
41 - 50	346229	Khikina
41 - 50	346237	Puan Bali Bar
41 - 50	346251	Rasulpur
51 - 75	346069	Palta Beria
51 - 75	346118	Raipur Paschimbar
51 - 75	346192	Serpurjalpai
51 - 75	346199	Raghusardar Bar Jalpai
76 and above	346181	Kulalpada
76 and above	346201	Madhab Pattanayak Bar
76 and above	346203	Purushottampur

76 and above	346211	Paschim Chechura Put
76 and above	346212	Baksispur
76 and above	346227	Dakshin Gopinathpur
76 and above	346239	Karanji
CD Block: Deshopran(0336)		
Nil	346265	Kajla
Nil	346267	Parulia
Nil	346277	Kaliagachhia
Nil	346282	Abasberya
Nil	346294	Benichak
Nil	346300	Dhobaberya
Nil	346307	Gotshauri
Nil	346308	Maheshpur
Nil	346313	Gopinathpur
Nil	346314	Satikeshwar
Nil	346320	Paschim Purushottampur
Nil	346321	Balu Bar
Nil	346322	Gobindaberabar
Nil	346330	Khashafaua
Nil	346331	Kendua
Nil	346341	Krishnalal Chak
Nil	346348	Purba Bamunia
Nil	346363	Hirakala
Nil	346364	Durgapur
Nil	346365	Phulbani
Nil	346367	Dhoba Berya
Nil	346368	Dakshin Ada Berya
Nil	346370	Baghaghhol
Nil	346371	Purba Teghari
Nil	346375	Biswanathpur
Nil	346376	Damudar Dattabar
Nil	346380	Dakshin Murabanya
Nil	346381	Bichina
Nil	346387	Chhota Bantalia
Nil	346389	Barjubar
Nil	346390	Champaignagar
Nil	346392	Purushottampur
Nil	346394	Purushottampur
Nil	346396	Murabania
Nil	346397	Ujhalpur
Nil	346398	Danguapur
Nil	346399	Baikunthapur
Nil	346402	Kajibasan
Nil	346404	Bhabanipur
Nil	346405	Durgapur Part-IV
Nil	346412	Masjidpur
Nil	346414	Paschim Kadua
Nil	346417	Baghapur
Nil	346418	Dakshin Harsha Chak
Nil	346419	Uttar Harshachak
Nil	346421	Bhogpur
Nil	346422	Perijpur
Nil	346423	Kalichar
Nil	346424	Kalidas Bar
Nil	346425	Bhupati Chak
Nil	346426	Bankipur

Less than 5	346264	Durmut
Less than 5	346266	Hinchi
Less than 5	346270	Umapati Bar
Less than 5	346271	Shunia
Less than 5	346273	Ghoraghata
Less than 5	346274	Kasafalia
Less than 5	346275	Phulbari
Less than 5	346276	Chandberya
Less than 5	346285	Durgapur
Less than 5	346286	Chandibhetibar
Less than 5	346287	Barchandibhetty
Less than 5	346288	Uttar Amtalia
Less than 5	346289	Uttar Dihimukundapur
Less than 5	346290	Dakshin Dihimukundapur
Less than 5	346292	Purba Rasulpur
Less than 5	346293	Dakshinaria
Less than 5	346316	Khagrabani
Less than 5	346318	Raghurampur
Less than 5	346319	Brahman Sasan
Less than 5	346324	Chaudhuri Bar
Less than 5	346325	Purba Mukundapur
Less than 5	346326	Mahammadpur
Less than 5	346332	Chak Hajratpur
Less than 5	346347	Bamunia Nankar
Less than 5	346349	Dariapur
Less than 5	346350	Daulatpur
Less than 5	346353	Nankar Gopinathpur
Less than 5	346354	Purba Bhagabanpur
Less than 5	346357	Mirzapur
Less than 5	346359	Purba Kushbani
Less than 5	346361	Kalikkumary
Less than 5	346362	Saraswatipur
Less than 5	346366	Uttar Adaberya
Less than 5	346372	Uttar Dauki
Less than 5	346373	Dakshin Paikbar
Less than 5	346374	Faridpur
Less than 5	346377	Aladarput
Less than 5	346383	Dakshin Kadua
Less than 5	346386	Tithaipada
Less than 5	346388	Bara Bantalia
Less than 5	346391	Mahishagot
Less than 5	346401	Tengarberya
Less than 5	346403	Bhetapukhuria
Less than 5	346410	Jhawamanu Rautbar
Less than 5	346411	Jhawa
Less than 5	346420	Jagannathpur 3Rd Part
Less than 5	346429	Kanai Chatta
5 - 10	346263	Sarda
5 - 10	346278	Harranamaldina
5 - 10	346284	Mundapara
5 - 10	346291	Purba Amtalia
5 - 10	346297	Dakshin Amtalia
5 - 10	346298	Amtalia
5 - 10	346299	Chandibhetti
5 - 10	346305	Kumarberya
5 - 10	346309	Kurkraul (P)

5 - 10	346317	Kalikapur
5 - 10	346335	Dholmari
5 - 10	346342	Sikdar Chak
5 - 10	346356	Ghoshpur
5 - 10	346369	Sarsa
5 - 10	346382	Purba Chechuraput
5 - 10	346384	Purba Sikarpur
5 - 10	346385	Bamunia
5 - 10	346395	Chalti
5 - 10	346408	Hajrakola
5 - 10	346427	Tiakola
5 - 10	346430	Purba Gopinathpur
11 - 20	346268	Jhaubani
11 - 20	346269	Kulanjara
11 - 20	346279	Basudebberya
11 - 20	346280	Anurai Belya Chatta
11 - 20	346281	Karpura
11 - 20	346283	Anurai
11 - 20	346295	Shyamchak
11 - 20	346296	Uttar Deulpota
11 - 20	346303	Balabhadrapur
11 - 20	346304	Jagannathchak
11 - 20	346306	Chattabheri
11 - 20	346310	Panchgechhya
11 - 20	346311	Manikpur
11 - 20	346315	Maishamura
11 - 20	346323	Chak Gobindaberia
11 - 20	346333	Baijapur
11 - 20	346336	Gokulnagar Deulpota
11 - 20	346344	Pratappur
11 - 20	346345	Haripur
11 - 20	346358	Dakshin Deulpota
11 - 20	346379	Kalaminaput
11 - 20	346407	Bargolia
11 - 20	346409	Gopalchak
11 - 20	346413	Uttar Kadua
21 - 30	346272	Baharchandberya
21 - 30	346301	Dhobaberya
21 - 30	346327	Tilakberya
21 - 30	346329	Dharadharpur
21 - 30	346334	Safiabad
21 - 30	346338	Chaitanyapur
21 - 30	346339	Bara Subarnanagar
21 - 30	346340	Rupnagar
21 - 30	346351	Kazichak
21 - 30	346378	Hosenaput
21 - 30	346400	Purba Gobindapur
21 - 30	346415	Kadua Mukundapur
31 - 40	346302	Banamaliberya
31 - 40	346312	Fuleshwar
31 - 40	346346	Ramchak Gopalchak
31 - 40	346360	Paschim Kusbani
31 - 40	346406	Payrakola
41 - 50	346352	Chhota Subarnanagar
51 - 75	346337	Prakash Kultalia 1st Part
51 - 75	346416	Gopalpur 5Th Part

51 - 75	346428	Kaluraybar
76 and above	346343	Daha Shonamui
76 and above	346355	Purba Mahammadpur
CD Block: Contai – III(0337)		
Nil	346309	Kurkraul (P)
Nil	346441	Baranata Banya
Nil	346447	Hapua
Nil	346449	Bagha Mahakalia
Nil	346450	Ichhagere
Nil	346455	Chhota Sijua
Nil	346457	Panchberya
Nil	346458	Amratalia
Nil	346459	Katmuri
Nil	346460	Kajli
Nil	346461	Ugalpur
Nil	346463	Bahulya
Nil	346464	Srichandanpur
Nil	346478	Khalsi Berya
Nil	346488	Olmaidal Bar
Nil	346496	Dakshin Kancheswar
Nil	346507	Nilpura Baman Chak
Nil	346509	Canalblock
Nil	346510	Uttar Rampur
Nil	346514	Karaldanij Karalda
Nil	346515	Karaldasahapur Bar
Nil	346516	Karalda Sapai Bar
Nil	346518	Maisadangar
Nil	346520	Bhadua
Nil	346521	Ranichak
Nil	346524	Olma
Nil	346532	Alampur
Nil	346533	Serpur
Nil	346534	Khalbanamalipur
Nil	346535	Kushumpur
Nil	346539	Jalalpur
Nil	346542	Katigan
Nil	346545	Kashmili
Nil	346548	Sherpur Tarasia Bar
Nil	346551	Guagechhia
Nil	346552	Baruna Berya
Nil	346553	Beutalia
Nil	346555	Belda
Nil	346559	Ratnamala
Nil	346560	Panchirya
Nil	346561	Barkasmili
Nil	346564	Ballabpur
Nil	346570	Lauda
Nil	346573	Ghoratala
Nil	346577	Mahesdasbar
Nil	346581	Ukil Chak
Nil	346583	Brahman Chak
Nil	346587	Barchun Para
Nil	346588	Gamaduli
Nil	346594	Phaodar Chak
Less than 5	346435	Dakshin Nischintapur
Less than 5	346438	Dumurbera

Less than 5	346443	Dhanghara
Less than 5	346448	Ghatbarkhangurguri
Less than 5	346452	Barbaria Urf Kutakuti
Less than 5	346462	Bamania
Less than 5	346469	Durmut Ist Part
Less than 5	346471	Marisi
Less than 5	346477	Kharij Bar
Less than 5	346480	Bhaja Chauli
Less than 5	346483	Tatka Bar
Less than 5	346485	Harigechhya
Less than 5	346486	Barabari
Less than 5	346487	Bara Naoai
Less than 5	346491	Chhota Naoai
Less than 5	346492	Kancheshwar
Less than 5	346501	Tatkapur
Less than 5	346508	Palbhuni
Less than 5	346517	Sapai
Less than 5	346526	Raniora
Less than 5	346540	Rasulpur
Less than 5	346543	Durmut
Less than 5	346556	Bagha Danri
Less than 5	346557	Bhutgerya
Less than 5	346563	Jashabisha
Less than 5	346567	Gopalpur 4Th Part
Less than 5	346568	Dahalauda
Less than 5	346569	Banamali Chhatta
Less than 5	346572	Kamarda
Less than 5	346574	Sillibari
Less than 5	346575	Jagudas Bar
Less than 5	346586	Bidhubahiri
Less than 5	346589	Deulbar
Less than 5	346590	Dihibahiri
Less than 5	346591	Paik Bar
Less than 5	346592	Malbari
5 - 10	346437	Paschim Sarpai
5 - 10	346446	Shikhar Patra Bar
5 - 10	346451	Siuli Bar
5 - 10	346456	Parihara
5 - 10	346474	Hatira
5 - 10	346475	Rampatra Bar
5 - 10	346494	Damua
5 - 10	346497	Khari pukuria
5 - 10	346504	Siankabai
5 - 10	346511	Chandrikala Punja
5 - 10	346512	Karalda Nahera Bar
5 - 10	346525	Jukibheri
5 - 10	346530	Kanrgan
5 - 10	346536	Dhaurya Bar
5 - 10	346541	Bahitkunda
5 - 10	346566	Adampur
5 - 10	346571	Jantai
5 - 10	346579	Maheshdas Bar Baibartta Chak
5 - 10	346580	Nachinda
5 - 10	346582	Benyajhi
5 - 10	346595	Jamuashankarpur
11 - 20	346432	Shibpur Betalya

11 - 20	346434	Kushalya
11 - 20	346439	Chimankhanbar
11 - 20	346440	Suruanagari
11 - 20	346445	Kakhuria
11 - 20	346467	Paschimbatya
11 - 20	346484	Ku Kurmari
11 - 20	346490	Sarpal
11 - 20	346493	Sukunia
11 - 20	346495	Panichiara
11 - 20	346502	Haripur Ist Part
11 - 20	346513	Karalda Nimak Bar
11 - 20	346529	Uttar Ramchandrapur
11 - 20	346531	Bhekutia
11 - 20	346537	Haibatpur
11 - 20	346549	Sher Pur Bamun Bar
11 - 20	346550	Chandbaria
11 - 20	346554	Nayapara
11 - 20	346558	Daisai
11 - 20	346576	Gangadhar Chak
11 - 20	346584	Bhaitgar
11 - 20	346585	Kanaidighi
11 - 20	346593	Shankarpur
21 - 30	346436	Kanrra Mari
21 - 30	346454	Sjua
21 - 30	346468	Pachim Purulia
21 - 30	346479	Dhandali Bar
21 - 30	346489	Jethai Bari
21 - 30	346498	Uttar Rania
21 - 30	346499	Kumirda
21 - 30	346500	Dhamai
21 - 30	346503	Paschim Kamarda
21 - 30	346522	Mashagan
21 - 30	346523	Uttar Raktia
21 - 30	346547	Nauri Chak
21 - 30	346562	Marishda
21 - 30	346565	Jaynagar
21 - 30	346578	Dewan Chak
21 - 30	346596	Bara Rasulpur
31 - 40	346442	Kumria Khankuria
31 - 40	346444	Harina Pashdal Bar
31 - 40	346465	Balagerya
31 - 40	346466	Aluan
31 - 40	346482	Raghunadanpur
31 - 40	346527	Dakshinpithulia
31 - 40	346528	Uttar Pithulia
41 - 50	346453	Bamunia Jangal
41 - 50	346473	Barani
41 - 50	346505	Talda
41 - 50	346519	Sonakandi
41 - 50	346538	Purba Fatepur
41 - 50	346544	Bilashpur
51 - 75	346470	Uttar Tentulmuri
51 - 75	346472	Paschim Fatepur
51 - 75	346476	Uttar Ektarpur
51 - 75	346506	Dantiari
51 - 75	346546	Benamuri

76 and above	346433	Kadua
76 and above	346481	Nilpura
CD Block: Egra - I(0338)		
Nil	346600	Gopal Chak
Nil	346609	Hasimpur
Nil	346615	Jamgan
Nil	346618	Hosenpur
Nil	346632	Baya
Nil	346650	Jagadishpur
Nil	346653	Hatbarpatna
Nil	346659	Ranisai
Nil	346660	Chowbatia
Nil	346666	Alipur
Nil	346668	Chakmurari
Nil	346673	Jagannathpur
Nil	346675	Chaknath
Nil	346681	Donabinda
Nil	346682	Biswanathpur
Nil	346685	Shimulia Bar
Nil	346687	Maharajpur
Nil	346690	Jagulia
Nil	346694	Chaulda
Nil	346696	Baharda
Nil	346697	Bilchaulda
Nil	346698	Jaychandi
Nil	346703	Gopalpur
Nil	346705	Bindha
Nil	346714	Harichak
Nil	346715	Ghatua
Nil	346727	Bhatsalia
Nil	346728	Manoharpur
Nil	346729	Bamunia
Less than 5	346597	Digha
Less than 5	346605	Kalyanpur
Less than 5	346606	Baispur
Less than 5	346610	Asda Dakshin
Less than 5	346611	Kia
Less than 5	346614	Bataspur
Less than 5	346616	Kamardiha
Less than 5	346619	Ailan
Less than 5	346620	Kudi
Less than 5	346621	Naraharipur
Less than 5	346622	Benachakri
Less than 5	346626	Jerthan
Less than 5	346627	Ulua
Less than 5	346628	Katabani
Less than 5	346633	Sonapada
Less than 5	346635	Kalyanpur
Less than 5	346636	Amdai
Less than 5	346637	Ramchandrapur
Less than 5	346638	Shikra Chakadei
Less than 5	346642	Jhanajhari
Less than 5	346643	Kasbagola
Less than 5	346644	Purushotampur
Less than 5	346646	Telami
Less than 5	346649	Baghmari

Less than 5	346654	Tahalia
Less than 5	346665	Baranadia
Less than 5	346683	Chirulia
Less than 5	346684	Shimulia
Less than 5	346686	Jamki
Less than 5	346688	Manika Dighi
Less than 5	346691	Arijoni
Less than 5	346693	Hansaria
Less than 5	346695	Biharipur
Less than 5	346701	Mirjjapur
Less than 5	346707	Khal Shutia
Less than 5	346709	Rasan
Less than 5	346721	Erendabar
5 - 10	346598	Sarrang
5 - 10	346599	Tentulia
5 - 10	346601	Kourda
5 - 10	346602	Barida
5 - 10	346607	Khalina
5 - 10	346612	Madhabpur
5 - 10	346613	Telami
5 - 10	346623	Hamirjita
5 - 10	346624	Satkhandia
5 - 10	346630	Panchrol
5 - 10	346639	Tentulumuri
5 - 10	346641	Rayda
5 - 10	346662	Shwnia
5 - 10	346667	Sahara
5 - 10	346671	Bolkushda
5 - 10	346672	Bahalia
5 - 10	346674	Chatla
5 - 10	346677	Shipur
5 - 10	346679	Sindwria
5 - 10	346702	Barda
5 - 10	346711	Sadarpur
5 - 10	346712	Baranehari
5 - 10	346726	Amedpur
11 - 20	346608	Bartana
11 - 20	346629	Alangiri
11 - 20	346634	Tamalda
11 - 20	346648	Aruyan
11 - 20	346661	Baman Bil
11 - 20	346663	Khodkol
11 - 20	346699	Charpalia
11 - 20	346700	Nagua
11 - 20	346704	Akandi
11 - 20	346708	Puranda
11 - 20	346710	Usma
11 - 20	346720	Kismat Ghatua
11 - 20	346722	Chhatri
21 - 30	346617	Ramkrishanapur
21 - 30	346640	Dhusarda
21 - 30	346656	Gopinathpur
21 - 30	346678	Hatbar
21 - 30	346680	Pandua
21 - 30	346706	Sholpatia
21 - 30	346713	Sannihari

21 - 30	346718	Kain Thor
21 - 30	346719	Maha Bishra
31 - 40	346645	Malida
31 - 40	346657	Krishanapur
41 - 50	346631	Bilbara
41 - 50	346647	Gahabi
41 - 50	346670	Nehalia
41 - 50	346676	Shatkanai
41 - 50	346692	Gholai
41 - 50	346717	Gokul Pur
51 - 75	346655	Akbarpur
76 and above	346658	Bhetia
76 and above	346689	Barmi
76 and above	346724	Kunarpur

CD Block: Egra – II(0339)

Nil	346731	Baincha
Nil	346732	Gholshundi
Nil	346737	Golagar
Nil	346739	Chandanpur
Nil	346740	Sultanpur
Nil	346741	Badalpur
Nil	346742	Kirttipur
Nil	346743	Torasia
Nil	346745	Narajpur
Nil	346751	Ansarisha
Nil	346759	Amipara
Nil	346766	Bainchebere
Nil	346775	Bati Taki
Nil	346778	Garia
Nil	346786	Sarisha
Nil	346787	Chandalda
Nil	346793	Paik Bar
Nil	346801	Gopalpur
Nil	346804	Dakshin Bar
Nil	346807	Kotbar
Nil	346810	Narubhunya Chak
Nil	346815	Kashmali
Nil	346819	Uttar Kuri
Nil	346820	Ram Chak
Nil	346822	Machhlabar
Less than 5	346730	Tentuliagiri
Less than 5	346752	Sarisha
Less than 5	346771	Daudpur
Less than 5	346772	Alipur
Less than 5	346773	Egra Patna
Less than 5	346781	Uttar Aranga
Less than 5	346783	Khurutia
Less than 5	346784	Lalpur
Less than 5	346796	Darbar Khan Bar
Less than 5	346800	Urdhabpur
Less than 5	346805	Gangadhar Bar
Less than 5	346816	Kumbha Dharbar
Less than 5	346817	Bar Bhagia
Less than 5	346818	Dakshin Padma
Less than 5	346827	Sahapur
Less than 5	346828	Sanbheri

Less than 5	346832	Bara Nalgerya
Less than 5	346834	Madhab Sankibar
Less than 5	346837	Bachhipur
Less than 5	346843	Ganeshwarpur
Less than 5	346844	Maheshpur
5 - 10	346733	Mirjapur
5 - 10	346736	Khejurda
5 - 10	346746	Shushunia
5 - 10	346757	Rukminipur
5 - 10	346770	Ariapota
5 - 10	346785	Paniparul
5 - 10	346802	Shyampur
5 - 10	346806	Piraj Khan Bar
5 - 10	346812	Dhalgoda
5 - 10	346829	Nemakpur
5 - 10	346836	Dulalpur
5 - 10	346840	Maharampur
5 - 10	346841	Atbati
11 - 20	346735	Pharakpara
11 - 20	346744	Erenda
11 - 20	346755	Saharda
11 - 20	346762	Madhabpur
11 - 20	346765	Mallikpur
11 - 20	346797	Uttar Silampur
11 - 20	346798	Uttar Daidpur
11 - 20	346803	Bidurpur
11 - 20	346809	Bamaniabar
11 - 20	346823	Kismat Bathuari
11 - 20	346825	Bathuari
11 - 20	346830	Tajpur
11 - 20	346833	Rasulpur Dakshinbar
11 - 20	346839	Basudebpur
11 - 20	346842	Laskarpur
11 - 20	346845	Chirulia
11 - 20	346846	Shyamhari Bar
21 - 30	346748	Rajendra Chak
21 - 30	346750	Ultabad
21 - 30	346758	Krishnapur
21 - 30	346763	Uladpur
21 - 30	346777	Asti
21 - 30	346779	Kultikri
21 - 30	346780	Aranga
21 - 30	346788	Debidaspur
21 - 30	346811	Jamua Lachhimpur
21 - 30	346813	Asit Chak
21 - 30	346821	Hatbaincha
21 - 30	346831	Chhota Nalgerya
21 - 30	346835	Jinandapur
21 - 30	346838	Mota Ghata
31 - 40	346749	Harkuchia
31 - 40	346753	Keutgerya
31 - 40	346767	Bara Nidhi
31 - 40	346769	Bhatda
31 - 40	346782	Teghari
31 - 40	346789	Khagda
31 - 40	346799	Kamalpur

31 - 40	346808	Nalbar
41 - 50	346734	Bisharpur
41 - 50	346754	Urijalkar Urf Taramridha
41 - 50	346774	Dubda
41 - 50	346814	Uttar Padma
51 - 75	346756	Nankrahatida
51 - 75	346760	Nijdanta
51 - 75	346761	Nayapara
51 - 75	346768	Tolakana
51 - 75	346792	Gagana
51 - 75	346794	Jagannath Karbar
76 and above	346747	Uttar Pathari
76 and above	346764	Mahanagar
76 and above	346790	Dakshin Choumukh
76 and above	346791	Katganj
76 and above	346795	Bhandarbere
76 and above	346824	Bar Bathuari
76 and above	346826	Chhota Rasulpur

CD Block: Ramnagar – I(0340)

Nil	346849	Barbatia
Nil	346856	Shyamsundarpur
Nil	346860	Minabag
Nil	346870	Nilkantapur
Nil	346875	Kholaberya
Nil	346884	Hinari
Nil	346891	Madhupur
Nil	346892	Tangabani
Nil	346894	Hajipur
Nil	346895	Bandhmuri
Nil	346896	Kulbudhi
Nil	346897	Uttar Shimulia
Nil	346901	Mangalpur
Nil	346902	Kantabani
Nil	346905	Basantapur
Nil	346907	Paschimbar
Nil	346911	Dakshin Kaya
Nil	346921	Uttar Basulipat
Nil	346931	Chhota Balarampur
Nil	346935	Dalbaladya
Nil	346943	Kaluya Sanda
Nil	346949	Tengramari
Nil	346960	Nardanda
Nil	346962	Paya
Nil	346963	Kashipur
Less than 5	346847	Kanda Gram
Less than 5	346848	Kachua
Less than 5	346853	Bag Brajakishor
Less than 5	346862	Juki
Less than 5	346865	Uttar Mukundapur
Less than 5	346867	Haldia
Less than 5	346868	Khairanda
Less than 5	346877	Dedanri
Less than 5	346878	Ashwatthapur
Less than 5	346881	Mukundapur
Less than 5	346882	Kiyakuli
Less than 5	346883	Jashateghari

Less than 5	346885	Santra
Less than 5	346890	Dihibir Kul
Less than 5	346898	Shanbalishai
Less than 5	346906	Ullaspur
Less than 5	346910	Ghanta Shala
Less than 5	346913	Fatepur
Less than 5	346915	Kabra
Less than 5	346918	Ghritapura
Less than 5	346922	Bagpura
Less than 5	346923	Dakshin Basulipat
Less than 5	346924	Saiyadpur
Less than 5	346929	Bahadurpur
Less than 5	346934	Lachhimpur
Less than 5	346942	Jashipur
Less than 5	346945	Narina
Less than 5	346946	Nandi Chak
Less than 5	346948	Bodhora
Less than 5	346950	Kaema
Less than 5	346952	Kshirpal
Less than 5	346954	Dublabari
Less than 5	346971	Bhagibaharampur
Less than 5	346974	Ratanpur
Less than 5	346975	Jatimati
Less than 5	346976	Dakshinshimulia
Less than 5	346978	Jagadishpur
Less than 5	346988	Alankarpur
5 - 10	346850	Bakharpur
5 - 10	346854	Santeshwarpur
5 - 10	346859	Chandanpur Patna
5 - 10	346863	Chandanpur
5 - 10	346869	Rania
5 - 10	346872	Sadi
5 - 10	346874	Akhuya Dangri
5 - 10	346880	Nonaari
5 - 10	346886	Shonpur
5 - 10	346887	Durgapur
5 - 10	346899	Hirapur
5 - 10	346919	Diksal
5 - 10	346953	Bherichauli
5 - 10	346955	Alampur
5 - 10	346961	Medinipur
5 - 10	346964	Bansbani
5 - 10	346967	Saripur
5 - 10	346973	Palsandapur
5 - 10	346984	Jagai Basan
5 - 10	346987	Haropur
11 - 20	346852	Badhia
11 - 20	346857	Purushottampur
11 - 20	346858	Damadarpur
11 - 20	346861	Padubar
11 - 20	346864	Bidyadharpur
11 - 20	346871	Jharpadima
11 - 20	346873	Arjjuni
11 - 20	346876	Kainara
11 - 20	346879	Ranisai
11 - 20	346903	Gangpura

11 - 20	346904	Gobra
11 - 20	346909	Akna
11 - 20	346914	Pariharpur
11 - 20	346917	Talga Chhari
11 - 20	346936	Panch Daria
11 - 20	346941	Kuliyata
11 - 20	346944	Bara Solemanpur
11 - 20	346947	Biswanathpur
11 - 20	346968	Padima
11 - 20	346972	Chanpabani
21 - 30	346888	Deuli
21 - 30	346912	Birampur
21 - 30	346916	Tikra
21 - 30	346920	Potapara
21 - 30	346925	Ramnagar
21 - 30	346937	Dakshin Balarampur
21 - 30	346951	Chandapur
21 - 30	346966	Mirjapur
21 - 30	346977	Bilamria
21 - 30	346980	Gobindabasan
21 - 30	346983	Atili
21 - 30	346985	Maitrapur
21 - 30	346990	Purba Mukundapur
31 - 40	346889	Rautrapur
31 - 40	346908	Mahajan
31 - 40	346930	Dakshin Gopalpur
31 - 40	346933	Jamra Shyampur
31 - 40	346956	Jaldha
31 - 40	346969	Duttapur
31 - 40	346970	Gadadharpur
31 - 40	346989	Daha Daya
41 - 50	346866	Baliharpur
41 - 50	346900	Bagmari
41 - 50	346938	Shankarpur
41 - 50	346958	Tajpur
41 - 50	346979	Ghersai
51 - 75	346893	Shukra Shani
51 - 75	346927	Jhaugerya
51 - 75	346981	Somaibasan
51 - 75	346982	Gangadharpur
76 and above	346855	Shakhamudi
76 and above	346928	Deulbatta
76 and above	346965	Mandala
76 and above	346986	Mirjapur

CD Block: Ramnagar – II(0341)

Nil	347001	Chakghuli
Nil	347002	Bheri Baranga
Nil	347005	Kanoa
Nil	347013	Nashirpur
Nil	347014	Gaurangabar
Nil	347015	Shikarbar
Nil	347016	Dayanidhibar
Nil	347017	Akulbar
Nil	347018	Jagadish Paschimbar
Nil	347020	Ranichak
Nil	347024	Naya Shyampur

Nil	347026	Dharash
Nil	347032	Dumana Paikbar
Nil	347037	Mandarpur
Nil	347038	Khojabar
Nil	347046	Lalpur
Nil	347047	Shonamui
Nil	347054	Uttar kalyanpur Betulya Rampurbar
Nil	347058	Raipur
Nil	347060	Balarampur
Nil	347063	Ahammadpur
Nil	347065	Tatkapur
Nil	347066	Sherpur
Nil	347067	Khoyapur
Nil	347070	Uttar Gopalpur
Nil	347071	Purbba Raghunathpur
Nil	347072	Tajpur Purbbabar
Nil	347073	Gopal Chak
Nil	347074	Amritbar
Nil	347076	Shyampur
Nil	347080	Tajpur Dakshinbar
Nil	347082	Bar Badalpur
Nil	347084	Chhota Kashinathpur
Nil	347100	Nalguna
Nil	347114	Purbba Bar
Nil	347115	Purbba Gadhaharpur
Nil	347120	Haurburi
Nil	347125	Daudpur
Nil	347126	Dhunja Baraj
Nil	347132	Mania
Less than 5	346997	Kasafaltalya
Less than 5	347000	Baranga
Less than 5	347011	Sabitrapur
Less than 5	347012	Madhabpur
Less than 5	347019	Depar Shasanbar
Less than 5	347022	Kanjia
Less than 5	347025	Kadua
Less than 5	347043	Baksipur
Less than 5	347061	Shahapur
Less than 5	347069	Pashchim Ramchandrapur
Less than 5	347075	Nachhimpur
Less than 5	347088	Karonji
Less than 5	347090	Talkatalia
Less than 5	347092	Narkuli
Less than 5	347109	Keishnapur
Less than 5	347113	Suberia
Less than 5	347117	Purbba Ramchandrapur
Less than 5	347121	Kismat Haurburi
Less than 5	347129	Sona Muhi
5 - 10	347006	Mandar
5 - 10	347008	Raghunathpur
5 - 10	347021	Depal
5 - 10	347040	Bali Pukhuria
5 - 10	347041	Nij Maithuna
5 - 10	347048	Bhuanjibar
5 - 10	347053	Uttar Tentultala
5 - 10	347079	Uttar Kachua

5 - 10	347083	Badalpur
5 - 10	347086	Chahaka
5 - 10	347094	Silampur
5 - 10	347099	Kandarpapur
5 - 10	347105	Ghol
5 - 10	347116	Ramchandra Nagar
5 - 10	347118	Lachhandrapur
5 - 10	347123	Purbba Purushottampur
5 - 10	347131	Dadanpatra
11 - 20	347007	Paldhui
11 - 20	347009	Kanpur
11 - 20	347023	Arya Padyapur
11 - 20	347027	Manikbasan
11 - 20	347029	Kalapunja
11 - 20	347033	Dumaria
11 - 20	347034	Paikbar
11 - 20	347042	Senapatibar
11 - 20	347044	Uttar Maithuna
11 - 20	347045	Danda Belbani
11 - 20	347049	Dakshin Maithuna
11 - 20	347059	Dakshin Kalayanpur
11 - 20	347064	Jinandipur
11 - 20	347068	Dhanubar
11 - 20	347077	Kismathiar
11 - 20	347085	Bara Kashinathpur
11 - 20	347089	Narandia
11 - 20	347093	Mandarmani
11 - 20	347103	Islampur
11 - 20	347104	Satbatia
11 - 20	347112	Kalindi
11 - 20	347119	Bishnupur
11 - 20	347122	Teghari
11 - 20	347127	Dera
21 - 30	346999	Hamirpur
21 - 30	347003	Jagadishpur
21 - 30	347010	Talkanpur
21 - 30	347028	Malancha
21 - 30	347031	Sonakania
21 - 30	347036	Maithna Paikbar
21 - 30	347056	Rautarapur
21 - 30	347062	Khidirpur
21 - 30	347078	Thiar
21 - 30	347087	Satilapur
21 - 30	347091	Bara Bankuya
21 - 30	347107	Uttar Shitala
21 - 30	347108	Dakshin Shitala
21 - 30	347133	Dakshin Purushottampur
31 - 40	347095	Deuli
31 - 40	347106	Banbar
31 - 40	347130	Rania
41 - 50	346998	Gobindapur
41 - 50	347030	Chata Padmapur
41 - 50	347039	Mahammadpur
41 - 50	347102	Chak Pratappur
51 - 75	347004	Kan Kaneswar
51 - 75	347035	Katmundi

51 - 75	347050	Haripur
51 - 75	347051	Sikharpur
51 - 75	347057	Kalyanpur
51 - 75	347081	Radhapur
51 - 75	347097	Kalikapur
51 - 75	347101	Kanchibar
51 - 75	347111	Keshabpur
76 and above	347052	Dakshin Tentultala
76 and above	347055	Betulya Rampurbar Subarna Dighi
76 and above	347096	Phulbari
76 and above	347110	Chhota Chaulkhola

Appendix VIIB- Village Directory
List of Villages according to the proportion of the Scheduled Tribes Population
to the Total Population by ranges

District :Purba Medinipur (345)

B - Scheduled Tribes

Range of Scheduled Tribes population (Percentages)	Location code number	Name of village
1	2	3
CD Block : Panskura (0317)		
Nil	344120	Radhaballavpur
Nil	344121	Bikra Chandangerya
Nil	344122	Gopalhazra
Nil	344139	Brindabanpur
Nil	344145	Teghari
Nil	344146	Sahalajpur
Nil	344147	Chak Gopal
Nil	344148	Jashara
Nil	344149	Purbba Bakulda
Nil	344151	Baruipur
Nil	344153	Pakuria
Nil	344154	Talitya
Nil	344155	Nachhipur
Nil	344158	Harinarayanpur
Nil	344160	Uttar Panchberya
Nil	344167	Uttar Gopalpur
Nil	344168	Jogibar
Nil	344169	Akhuar
Nil	344171	Simulhanda
Nil	344172	Shanktikri
Nil	344187	Gotpota
Nil	344188	Dakshin Katal
Nil	344192	Dharmmapur
Nil	344216	Paltaberya
Nil	344217	Mangalduari
Nil	344218	Lal Chak
Nil	344220	Nayabasan
Nil	344221	Masimabad
Nil	344224	Gopinathchak
Nil	344243	Chhenyagar
Nil	344247	Gobindapur
Nil	344248	Jardai
Nil	344249	Paramhansapur
Nil	344257	Tikarpara
Nil	344259	Saharda
Nil	344260	Markandapur
Nil	344261	Kunarpur
Nil	344264	NaruiGOPINATH Chak
Nil	344265	Dumdan
Nil	344266	Dhalshwar
Nil	344267	Nilmaniram Chak
Nil	344268	Nilichhaku Chak
Nil	344269	Fate Chak
Nil	344270	Uryagar
Nil	344272	Sahanagar
Nil	344273	Ramgar
Nil	344274	Saraighata
Nil	344275	Bijayram Chak

Nil	344276	Harirampur
Nil	344277	Gurya
Nil	344278	Radhaban
Nil	344279	Chaulyakuri
Nil	344280	Chaitanpur
Nil	344282	Chak Radhaban
Nil	344283	Kalai
Nil	344284	Mohanpur
Nil	344286	Paramananda Chak
Nil	344287	Gholmaguri
Nil	344288	Kenasi Brindaban Chak
Nil	344290	Kismat Jagannath Chak
Nil	344291	Harinarayan Chak
Nil	344292	Mahishdol
Nil	344293	Udaypur
Nil	344295	Kedarpur
Nil	344296	Uttar Chanchiara
Nil	344298	Basantabar
Nil	344301	Kamila
Nil	344302	Raghubir Chak
Nil	344304	Murail
Nil	344305	Baharputa
Nil	344306	Bar Baharpota
Nil	344307	Chanupur
Nil	344308	Ukharapara
Nil	344309	Chakdaha
Nil	344310	Purbba Itara
Nil	344311	Purbba Shuktia
Nil	344314	Gogras Keshab Bar
Nil	344315	Gograskottaluk
Nil	344320	Khasharban
Nil	344323	Hanrijhama
Nil	344324	Amraghoal
Nil	344325	Indulia
Nil	344326	Isahakpur
Nil	344327	Raybandh
Nil	344328	Kenasi Brindaban Chak
Nil	344329	Maguri Uttarsai
Nil	344330	Sitarampur
Nil	344331	Gaurangapur
Nil	344332	Chandipur
Nil	344333	Radha Krishnapur
Nil	344334	Chaugere
Nil	344335	Dabuapukur
Nil	344336	Dayal Chak
Nil	344337	Mahammad Murad
Nil	344338	Chakgogras
Nil	344339	Baidbar
Nil	344340	Mahadol Rupchak
Nil	344341	Radhaballav Chak
Nil	344342	Jayram Chak
Nil	344343	Shrirampur
Nil	344344	Paschim Chilka
Nil	344345	Purbba Chilka
Nil	344346	Sadhuapota
Nil	344347	Kalagechhe

Nil	344348	Rajnarayan Chak
Less than 5	344123	Balarampur
Less than 5	344124	Mugdawri
Less than 5	344129	Kishorpur
Less than 5	344134	Gobinda Nagar
Less than 5	344135	Jagatpur
Less than 5	344142	Patanda
Less than 5	344152	Uttar Maynadal
Less than 5	344156	Kenduata
Less than 5	344157	Malida
Less than 5	344159	Jiakhali
Less than 5	344161	Keshapat
Less than 5	344162	Hatisal
Less than 5	344165	Dakshin Barhat
Less than 5	344170	Palsa
Less than 5	344173	Baju
Less than 5	344175	Uttar Palsa
Less than 5	344177	Mahatpur
Less than 5	344181	Dakshin Mechgram
Less than 5	344182	Dokanda
Less than 5	344183	Serhati
Less than 5	344184	Bakharabaj
Less than 5	344185	Meghadangar
Less than 5	344190	Joykrishnapur
Less than 5	344191	Nekra Paschim
Less than 5	344194	Kaya
Less than 5	344195	Dhananjoypur
Less than 5	344196	Bipulhanda
Less than 5	344197	Nawapara
Less than 5	344199	Belda
Less than 5	344219	Medinipur Ratudya
Less than 5	344225	Erapur Shiromani Chak
Less than 5	344233	Arangabar
Less than 5	344238	Sarifabad
Less than 5	344242	Saranbar
Less than 5	344244	Pulshita
Less than 5	344245	Harashankarpur
Less than 5	344246	Kalidan
Less than 5	344250	Gholamdan
Less than 5	344256	Gobinda Chak
Less than 5	344258	Usatpur
Less than 5	344262	Jagannath Chak
Less than 5	344263	Narui Ramchandrapur
Less than 5	344271	Paobanki
Less than 5	344281	Dakshin Arjjunda
Less than 5	344285	Bijaynagar
Less than 5	344289	Maguri Jagannath Chak
Less than 5	344294	Kalandipur
Less than 5	344297	Dakshin Chan Chiara
Less than 5	344299	Amdubi
Less than 5	344300	Suarasatya
Less than 5	344303	Dhuliapur
Less than 5	344312	Kunarara
Less than 5	344313	Khandakhola
Less than 5	344316	Beraberia
Less than 5	344317	Purushottampur

Less than 5	344318	Fakirganja
Less than 5	344319	Raghunathbari
Less than 5	344321	Sundarnagar
Less than 5	344322	Atberia
5 - 10	344132	Mahapur
5 - 10	344143	Manglai Shyamballavpur
5 - 10	344144	Brinchibar Chak Paschimi Itra
5 - 10	344166	Dalpara
5 - 10	344174	Laskardighi
5 - 10	344180	Purbba Pitpur
5 - 10	344186	Gajna
5 - 10	344189	Uttar Katal
5 - 10	344193	Raniara
5 - 10	344201	Golahat
5 - 10	344205	Debhog
5 - 10	344215	Ratulua Dalbar
5 - 10	344227	Aror
5 - 10	344232	Ghoshpur
5 - 10	344251	Amdan
5 - 10	344252	Dhamat
5 - 10	344255	Atang
11 - 20	344126	Maishora
11 - 20	344127	Purbba Gurtala
11 - 20	344131	Shyampur
11 - 20	344137	Mohanpur
11 - 20	344140	Paschim Bakulda
11 - 20	344141	Dharenda
11 - 20	344163	Dakshin Maynadal
11 - 20	344164	Gopimohanpur
11 - 20	344178	Uttar Mechgram
11 - 20	344179	Purbba Gopalpur
11 - 20	344198	Manur
11 - 20	344202	Chiara
11 - 20	344203	Rajnagar
11 - 20	344204	Anupganj
11 - 20	344208	Bijawarpur
11 - 20	344210	Banamalipur
11 - 20	344228	Rajhati
11 - 20	344235	Raisanda
11 - 20	344236	Purul
11 - 20	344237	Haur
11 - 20	344239	Alugram Barada
11 - 20	344241	Hariharpur
11 - 20	344253	Kulia
11 - 20	344254	Dashang
21 - 30	344125	Shyamsundarpur
21 - 30	344128	Paschim Gurtala
21 - 30	344130	Parlanka
21 - 30	344133	Nachhipur
21 - 30	344136	Rajsahar
21 - 30	344138	Fakirbazar
21 - 30	344176	Janabar
21 - 30	344207	Gobindapur
21 - 30	344229	Kenduara
21 - 30	344234	Kharu Radhanagar
21 - 30	344240	Alugram

31 - 40	344200	Sanita
31 - 40	344209	Alalpara
31 - 40	344211	Manoharganj
31 - 40	344214	Paschim Arjjunda
31 - 40	344230	Krishnanagar
41 - 50	344206	Tilagere
41 - 50	344212	Benagalisa
41 - 50	344213	Ratulia
51 - 75	344231	Chhyarasia

CD Block : Kolaghat (0318)

Nil	344351	Uttar Markandapur
Nil	344353	Arisanda
Nil	344354	Jagannathpur
Nil	344358	Balisar
Nil	344361	Gopal Chak
Nil	344365	Bishnubar
Nil	344367	Kayadangi
Nil	344368	Kaya Ayama Chak
Nil	344370	Dakshin Jinanda
Nil	344372	Sridhar Basan
Nil	344373	Uttar Jinanda
Nil	344374	Chapda
Nil	344375	Nankar Banka Dangar
Nil	344379	Namalbar
Nil	344381	Benia
Nil	344383	Chandpur
Nil	344385	Deulbar
Nil	344386	Amir Chak
Nil	344387	Kshetrahat
Nil	344388	Parulia
Nil	344389	Gobardhanpur
Nil	344390	Kaji Chak
Nil	344391	Khanedihi
Nil	344392	Purbba Saoraberya
Nil	344394	Patharia
Nil	344395	Ramchandrapur
Nil	344396	Baksitala
Nil	344397	Manoharpur
Nil	344399	Nijkhayra
Nil	344400	Kismat Khayra
Nil	344401	Baishnab Chak
Nil	344403	Padima Chak
Nil	344405	Sajnagachhya
Nil	344406	Manua
Nil	344407	Sulani
Nil	344408	Paschim Manika
Nil	344409	Kala Gechhya
Nil	344410	Kulhanda
Nil	344411	Kashigori
Nil	344412	Purbba Manika
Nil	344413	Machhinan
Nil	344415	Saluka
Nil	344416	Faridpur
Nil	344418	Khadinan
Nil	344421	Rain
Nil	344422	Marberya

Nil	344423	Bathan Berya
Nil	344424	Chak Gopal
Nil	344425	Kulia
Nil	344426	Jugiber
Nil	344429	Chhatinda
Nil	344430	Bara Barisha (P)
Nil	344431	Barisha (P)
Nil	344432	Babua (P)
Nil	344433	Mecheda
Nil	344436	Kunarhat
Nil	344437	Payag
Nil	344441	Purbba Bahala
Nil	344442	Ghola
Nil	344443	Nahala
Nil	344444	Sarada Basan
Nil	344445	Uttar Sagarbar
Nil	344446	Dakshin Sagarbar
Nil	344447	Barada Nankar
Nil	344449	Nandai Gajan
Nil	344450	Brindaban Chak
Nil	344451	Jhakurkol
Nil	344452	Japhali
Nil	344453	Betberya
Nil	344454	Bankura Chak
Nil	344455	Bagicha Kumar Chak
Nil	344456	Bangalpur
Less than 5	344349	Brindaban Chak
Less than 5	344355	Krishna Nagar
Less than 5	344356	Kantabani Shasan
Less than 5	344357	Gopal Nagar
Less than 5	344362	Diglabar
Less than 5	344363	Dhuliara
Less than 5	344364	Bishnubar
Less than 5	344366	Gurchakil
Less than 5	344369	Siddha
Less than 5	344371	Renubar
Less than 5	344376	Paramanandapur
Less than 5	344377	Jadupur
Less than 5	344378	Narayan Pakuria (Part)
Less than 5	344380	Kishor Chak
Less than 5	344382	Kodalia
Less than 5	344398	Ray Chak
Less than 5	344402	Durbachati
Less than 5	344404	Kanai Chak
Less than 5	344414	Jashar
Less than 5	344417	Gopal Nagar
Less than 5	344419	Madhabpur
Less than 5	344427	Arar
Less than 5	344428	Bordangi
Less than 5	344434	Raksa Chak
Less than 5	344435	Pulsit
Less than 5	344438	Bardabar
Less than 5	344439	Pyarit
Less than 5	344440	Mandar Gachha
Less than 5	344448	Bhogpur
Less than 5	344457	Derya Chak

5 - 10	344360	Kaliswar
5 - 10	344384	Padampur
11 - 20	344352	Ram Nagar
11 - 20	344359	Dehati

CD Block : Tamluk (0319)

Nil	344462	Harashankar
Nil	344463	Harashankar Garkilla
Nil	344465	Sadichak
Nil	344466	Lohanda
Nil	344467	Rasikpur
Nil	344468	Tulia Jadubar
Nil	344471	Harasankar Khamarchak
Nil	344472	Damodarpur
Nil	344473	Balikalua
Nil	344474	Narsingkalua
Nil	344475	Amgechhya
Nil	344476	Satkalua
Nil	344478	Murari Kalua
Nil	344479	Hirapur
Nil	344481	Naikurijagannath Chak-I
Nil	344482	Purbakola
Nil	344483	Melahait
Nil	344484	Lalitageria
Nil	344485	Haridaspur
Nil	344486	Kankurkhana
Nil	344487	Rajhati
Nil	344489	Salikabhupati Chak
Nil	344490	Damodarpur
Nil	344491	Chackdurgadas
Nil	344492	Shalikagarchak
Nil	344493	Asudapaikbar
Nil	344494	Chakkasmali
Nil	344495	Chaksiruradha
Nil	344496	Chak Garupota
Nil	344497	Nijjote Garupota
Nil	344498	Shalikadhanichak
Nil	344499	Laichhanpur
Nil	344500	Barborya Paikbor
Nil	344501	Barbarya
Nil	344502	Gholchak
Nil	344504	Jashdumbur
Nil	344505	Jotankur
Nil	344506	Khas Panchpukhuria
Nil	344507	Jayrambati
Nil	344508	Kamarbar
Nil	344509	Chapbasan
Nil	344511	Srirampur
Nil	344512	Banhichar
Nil	344513	Bhubaneswarpur
Nil	344514	Nischinta Basan
Nil	344515	Naki Basan
Nil	344516	Pipulberya
Nil	344517	Gaurangapur
Nil	344518	Barkalu
Nil	344519	Jogikhop
Nil	344520	Chatradari

Nil	344521	Teghari
Nil	344522	Mamudpur
Nil	344523	Panchpukhuria
Nil	344524	Kurpai
Nil	344525	Gopinath Bhitajala
Nil	344526	Gopinathpur Baharjala
Nil	344527	Rajnagar
Nil	344528	Rajnagar Baharjala
Nil	344529	Kismatputputa
Nil	344530	Putputya
Nil	344531	Purbacharandaschak
Nil	344532	Ranichak
Nil	344533	Srikanthakalaganda
Nil	344534	Chawrakalganda
Nil	344536	Madanmohanchak
Nil	344538	Kalikapur
Nil	344539	Jay Krishnapur
Nil	344540	Mirjapur
Nil	344542	Simulia
Nil	344543	Mirikpur
Nil	344544	Barbasanta
Nil	344545	Barmirjapur
Nil	344546	Dhamtori
Nil	344547	Padampur
Nil	344548	Kharidanagar
Nil	344549	Udaypur
Nil	344550	Kakgechhya
Nil	344551	Bhandarberya
Nil	344552	Nimtori
Nil	344553	Uttar Sautanchak
Nil	344554	Uttar Narikelda
Nil	344555	Chak Srikrishnapur
Nil	344557	Payarchali
Nil	344558	Uttar Sonamul
Nil	344559	Ganapatnagar
Nil	344560	Ajangechhya
Less than 5	344464	Nilkanthia
Less than 5	344469	Uttar Bagnan
Less than 5	344470	Kanthibar
Less than 5	344477	Ramkalua
Less than 5	344480	Bishnubar
Less than 5	344488	Salikadamodarpur
Less than 5	344503	Maishali
Less than 5	344510	Bhubunkalua
Less than 5	344535	Srirampur
Less than 5	344537	Purbba Nukha
Less than 5	344541	Hijalberya
Less than 5	344556	Kulberya

CD Block : Sahid Matangini (0320)

Nil	344564	Hakala
Nil	344566	Barnan
Nil	344568	Akandi
Nil	344570	Chitra
Nil	344571	Barasati
Nil	344572	Barari
Nil	344573	Shahara

Nil	344575	Agar
Nil	344576	Harasankar Ranichak
Nil	344578	Patanda
Nil	344579	Ballok
Nil	344580	Panchberya
Nil	344581	Chatara
Nil	344582	Paikpari
Nil	344584	Kharui
Nil	344585	Gathra
Nil	344586	Pitulsaha
Nil	344587	Uttar Mirzapur
Nil	344588	Gujar Kharai
Nil	344589	Gobra
Nil	344591	Achaipur
Nil	344592	Jamitta
Nil	344593	Dwip Kishorpur
Nil	344594	Khas Rekha
Nil	344595	Hurinan
Nil	344596	Soya Dighi
Nil	344597	Soya Dighichar
Nil	344598	Saira
Nil	344599	Alinan
Nil	344600	Balarampur
Nil	344601	Dumra
Nil	344602	Hogla
Nil	344603	Kanktya
Nil	344605	Sabalara
Nil	344606	Prasadchak
Nil	344607	Udaychak
Nil	344608	Barhara Shankar
Nil	344609	Uttar Usatpur
Nil	344612	Gobindapur
Nil	344613	Sonapetya
Nil	344614	Polanda
Nil	344615	Ghora Thakura
Nil	344616	Ichha Bari
Nil	344617	Raghunathpur
Nil	344619	Ranichak
Nil	344620	Panch Berya
Nil	344622	Kakharda
Nil	344624	Shirui
Nil	344625	Belun
Nil	344626	Barsiuri
Nil	344627	Bamanara
Nil	344628	Biswas
Nil	344629	Mathori
Nil	344630	Uttar Dhalhara
Nil	344631	Chandramer
Nil	344632	Khanda Gram
Nil	344633	Narayandari
Nil	344634	Kashipur
Nil	344635	Khostikri
Nil	344636	Barkhoskana
Nil	344637	Khoskana
Nil	344638	Astara
Nil	344639	Naya Basan

Nil	344640	Pakurya
Nil	344641	Dhurpa
Nil	344642	Padampur
Nil	344647	Char Chandramer
Less than 5	344563	Baragechhe
Less than 5	344565	Guluria
Less than 5	344567	Ramchandrapur
Less than 5	344569	Dariala
Less than 5	344574	Bansda
Less than 5	344577	Hogalberya
Less than 5	344583	Banpur
Less than 5	344604	Janu Basan
Less than 5	344610	Dakshin Usatpur
Less than 5	344611	Soya Dighi
Less than 5	344618	Tarangakhali
Less than 5	344621	Mashisda
Less than 5	344623	Jashomantapur
Less than 5	344643	Rajgoda

CD Block : Nanda Kumar (0321)

Nil	344651	Panch Berya
Nil	344652	Piyaj Berya
Nil	344654	Babalpur
Nil	344655	Rani Bhadrapur
Nil	344656	Bargoda
Nil	344657	Bar Godagudar
Nil	344658	Bhabani Chak
Nil	344659	Kunar Chak
Nil	344661	Chak Simultala
Nil	344662	Darichak
Nil	344663	Thekuya Chak
Nil	344664	Chak Simulya
Nil	344665	Rajarampur
Nil	344668	Chak Chandpota
Nil	344669	Chak Baichabere
Nil	344670	Mallick Chak
Nil	344671	Mahishgot
Nil	344672	Bar Baichberya
Nil	344673	Dakshin Sautan Chak
Nil	344674	Dakshin Narikelda
Nil	344675	Mahadadhipur
Nil	344676	Baharampur
Nil	344677	Nachhipur
Nil	344680	Bakhrabad
Nil	344681	Bengimuda
Nil	344682	Irkha
Nil	344683	Kalidahi
Nil	344684	Padumkhana
Nil	344687	Purushottampur
Nil	344688	Kamarda
Nil	344689	Dakshin Dhalhara
Nil	344690	Uttar Rautori
Nil	344691	Bet Kalla
Nil	344692	Alasuli
Nil	344696	Narayanpur
Nil	344697	Betalbasan
Nil	344699	Totabere

Nil	344700	Ghatual
Nil	344701	Taragere
Nil	344702	Tikarampur
Nil	344703	Ichhapur
Nil	344704	Mirpur
Nil	344705	Kanchanpur
Nil	344706	Dakshin Srikrishnapur
Nil	344707	Paramanandapur
Nil	344710	Nirbhaypur
Nil	344711	Hatgechhe Dakshin
Nil	344712	Pandabbasan
Nil	344713	Chak Durgabasan
Nil	344714	Radhanagar Chak
Nil	344715	Raj Nagar
Nil	344716	Masantosh
Nil	344718	Sitalpur
Nil	344719	Kalyan Chak
Nil	344720	Bhabanipur
Nil	344721	Shyamsundarpur
Nil	344723	Dhanya Ghar
Nil	344724	Dihiguma
Nil	344725	Betaldighi
Nil	344726	Bidyadharpur
Nil	344727	Dakshin Gumai
Nil	344728	Lauhajang
Nil	344729	Shridharpur
Nil	344730	Hansgere
Nil	344731	Paramhansapur
Nil	344735	Kolsar
Nil	344736	Kandalda
Nil	344737	Mandar Gachhya
Nil	344738	Rautari
Nil	344739	Jashnan
Nil	344740	Dhitai Bashan
Nil	344741	Bagmari
Nil	344742	Namal
Nil	344743	Naikundi
Nil	344744	Kumarara
Nil	344746	Fatepur
Nil	344748	Madhabpur
Nil	344749	Kalyanpur
Nil	344750	Karak
Nil	344751	Terapara Jalpai (P)
Less than 5	344653	Chak Jiyadighi
Less than 5	344660	Saorabere Jalpai (P)
Less than 5	344666	Sibdattapur
Less than 5	344667	Baich Berya
Less than 5	344679	Ramchandrapur
Less than 5	344686	Nilkunthya
Less than 5	344693	Hariharpur
Less than 5	344694	Naradari
Less than 5	344695	Guria
Less than 5	344708	Khanchi
Less than 5	344709	Kumarpur
Less than 5	344717	Jalpai
Less than 5	344722	Thakur Chak

Less than 5	344732	Basdebpur
Less than 5	344733	Khejur Berya
Less than 5	344734	Jambur Basan
Less than 5	344745	Mahammadpur
Less than 5	344747	Sandalpur
5 - 10	344678	Dakshin Damodarpur
5 - 10	344685	Puyeda

CD Block : Mahisadal (0322)

Nil	344752	Lakshya
Nil	344753	Baramrit Bere
Nil	344755	Magori
Nil	344756	Kesabpur
Nil	344757	Amritberya
Nil	344759	Bholsara
Nil	344760	Bamanpur
Nil	344761	Khalsa Bamanpur
Nil	344762	Ghasipur
Nil	344763	Gopalpur
Nil	344764	Basulya
Nil	344766	Latmajnur Uttar Chak
Nil	344767	Banka
Nil	344768	Gajipur
Nil	344770	Jagannathpur
Nil	344773	Machhlandapur
Nil	344774	Kismatnai Kundi
Nil	344775	Malubasan
Nil	344776	Tajpur
Nil	344777	Itamagra
Nil	344778	Dakshin Kasim Nagar
Nil	344779	Rajarampur
Nil	344780	Uttar Kasim Nagar
Nil	344785	Kapurda
Nil	344786	Kanchanpur
Nil	344787	Bagda
Nil	344788	Sar Berya
Nil	344790	Sundra
Nil	344791	Ektarpur
Nil	344792	Basudebpur
Nil	344793	Jhaupatra
Nil	344794	Madhya Hingli
Nil	344795	Chanpi
Nil	344796	Baksi Chak
Nil	344797	Kalika Kundu
Nil	344798	Chak Gajipur
Nil	344800	Ajra
Nil	344801	Rambag
Nil	344802	Chand Khanda
Nil	344803	Pahlanpur
Nil	344805	Raj Chak
Nil	344807	Andulya
Nil	344808	Goyal Berya
Nil	344809	Chandipur
Nil	344811	Dwari Berya Chak
Nil	344812	Jagatpur
Nil	344813	Betkundu
Nil	344814	Shuklalpur

Nil	344815	Tentul Berya
Nil	344816	Gopal Chak
Nil	344817	Hirarampur
Nil	344818	Dhamait Nagar
Nil	344820	Badur
Nil	344821	Deulpota
Nil	344822	Dharmapur
Nil	344823	Ichhapur
Nil	344825	Mayachar or Bardyabiri Char
Less than 5	344751	Terapara Jalpai (P)
Less than 5	344754	Danipur
Less than 5	344765	Kamalpur
Less than 5	344769	Rangibasan
Less than 5	344771	Terapekhya
Less than 5	344772	Gopalpur
Less than 5	344781	Kanchanpur Jalpai
Less than 5	344782	Keshabpur Jalpai
Less than 5	344783	Bamunya
Less than 5	344784	Kapaserya
Less than 5	344789	Ghagra
Less than 5	344799	Mashurya
Less than 5	344804	Purbba Srirampur
Less than 5	344806	Natshal
Less than 5	344810	Lakshya
Less than 5	344819	Bhanga Gara

CD Block : Moyna (0323)

Nil	344660	Saorabere Jalpai (P)
Nil	344827	Purba Dobandi
Nil	344828	Srikantha
Nil	344830	Ramchandrapur
Nil	344831	Uttampur
Nil	344833	Brajaballabapur
Nil	344834	Bishnu Misri Chak
Nil	344835	Basanta Chak
Nil	344837	Nishchinta Chak
Nil	344838	Raghunath Chak
Nil	344839	Mudibar
Nil	344840	Kanchichak
Nil	344843	Shri Brindaban Chak
Nil	344846	Banki
Nil	344847	Uttar Anukha
Nil	344848	Mathuri Chak
Nil	344849	Janaberya
Nil	344850	Hajari Chak
Nil	344851	Harduya Chak
Nil	344852	Uttar Chanra Chak
Nil	344853	Rasikpur
Nil	344855	Jaigir Chak
Nil	344856	Dobandi
Nil	344859	Mathurapur
Nil	344863	Gouranga Chak
Nil	344864	Charandas Chak
Nil	344866	Garmayna
Nil	344867	Purbba Dobandhi Patna
Nil	344868	Purbba Dakshinmayna
Nil	344871	Dakshinharkuli

Nil	344874	Gopal Chak
Nil	344875	Baital Chak
Nil	344878	Raychak
Nil	344879	Sridharpur
Nil	344880	Kriranandapur
Nil	344881	Balbhadra Chak
Nil	344886	KishOR Chak
Nil	344887	Deuli
Nil	344888	Panch Pukhuria
Nil	344893	Ijmali Chak
Nil	344895	Madhab Chak
Nil	344896	Khidirpur
Nil	344898	Goramahal
Nil	344899	Baruna
Nil	344900	Asnan
Nil	344902	Ballabhpur Shyampur
Nil	344903	Chiranjibpur
Nil	344904	Shyampur
Nil	344905	Ghoraberia
Nil	344906	Andaria
Nil	344909	Nunakunri
Less than 5	344829	Prajabar
Less than 5	344832	Kunar Chak
Less than 5	344836	Gokul Nagar
Less than 5	344841	Radhaballabh Chak
Less than 5	344842	Kismat Kumar Chak
Less than 5	344844	Tilkhoja
Less than 5	344845	Chongra
Less than 5	344854	Haridaspur
Less than 5	344857	Paramanandapur
Less than 5	344858	Sudampur
Less than 5	344860	Dona
Less than 5	344861	Dakshin Chanra Chak
Less than 5	344862	Janki Chak
Less than 5	344865	Dakshin Ankha
Less than 5	344869	Dakshin Moyna
Less than 5	344870	Anandapur
Less than 5	344872	Kalage Chhia
Less than 5	344873	Harkuli Bhandar Chak
Less than 5	344876	Ram Chak
Less than 5	344877	Magra
Less than 5	344882	Kiyarana
Less than 5	344883	Gojina
Less than 5	344884	Masum Chak
Less than 5	344885	Laluageria
Less than 5	344889	Kalika Danri
Less than 5	344890	Mirja Nagar
Less than 5	344891	Arankiyarana
Less than 5	344892	Payra Chak
Less than 5	344894	Gobradan
Less than 5	344897	Bakcha
Less than 5	344901	Chandibeniya
Less than 5	344907	Narikeldaha
Less than 5	344908	Naichhanpur
Less than 5	344910	Shyam Ganja

Nil	344912	Argara
Nil	344922	Naipur
Nil	344923	Madhabpur
Nil	344924	Hajipur
Nil	344926	Gopichak
Nil	344927	Chhara Dighi
Nil	344928	Dangar Tulshi
Nil	344931	Kallubar
Nil	344933	Aymabar Barya
Nil	344934	Chak Reja
Nil	344935	Kunja Berya
Nil	344936	Kharan
Nil	344937	Teparpara
Nil	344938	Ramchak
Nil	344939	Paschim Jali
Nil	344943	Kanta Pukuria
Nil	344944	Danrai
Nil	344946	Naria Naria
Nil	344947	Bajitpur
Nil	344948	Chakjogi
Nil	344949	Chak Sadarja
Nil	344951	Sahapur (Part-II)
Nil	344954	Ambi
Nil	344957	Chak Gopal
Nil	344960	Bhadna
Nil	344961	Maninathpur
Nil	344962	Nankar Kadamgerya
Nil	344963	Sahapur
Nil	344964	Dakshin Rautara
Nil	344967	Irda
Nil	344968	Tarat
Nil	344969	Banamali Chak
Nil	344970	Goyalda
Nil	344972	Kajlia
Nil	344977	Hirasagar
Nil	344978	Kalma Ghat
Nil	344979	Narpada
Nil	344980	Shyam Khola
Nil	344983	Shoula Bheri
Nil	344984	Bala Bhadrapur
Nil	344985	Bankibheri
Nil	344987	Gopalsingpur
Nil	344988	Panchuria
Nil	344989	Sanmaji Gaon
Nil	344990	Bar Shankar
Nil	344991	Purbamaji Gaon
Nil	344993	Pitambarpur
Nil	344994	Kutubpur
Nil	344995	Payrachali
Nil	344996	Dakshin Jali Bheri
Nil	344997	Gabdangar
Nil	344998	Chak Majait
Nil	344999	Bara Bhagja
Nil	345000	Tupchibar
Nil	345001	Chak Sagar
Nil	345002	Shankar Gerya

Nil	345003	Madhabasan
Nil	345004	Asharya Bandh
Nil	345005	Nilapur
Nil	345006	Pandua Para
Nil	345007	Purulia
Nil	345008	Kulrakhi
Nil	345009	Kat Ranka
Nil	345010	Maishali
Nil	345012	Banamalipur
Nil	345013	Mirjapur
Nil	345014	Ektarpur
Nil	345015	Joykrishnapur
Nil	345017	Raghurampur
Nil	345018	Mamudpur
Nil	345020	Chakdebi
Nil	345021	Dhokra Banka
Nil	345023	Ramkhali
Nil	345025	Barmu Khal
Nil	345027	Golara Bheri
Nil	345028	Rupa Dighi
Nil	345029	Golara Nij
Nil	345030	Chistipur
Nil	345031	Baruipur
Nil	345036	Ram Basan
Nil	345038	Machhranka Nankar
Nil	345039	Sarbhum
Nil	345040	Dhankar
Nil	345041	Gopalband
Nil	345042	Naki Basan
Nil	345043	Barahat
Nil	345044	Uttar Rayband
Nil	345045	Sahdatpur
Nil	345046	Naipukhuria
Nil	345048	Gobardhanpur
Nil	345050	Taladiha
Less than 5	344913	Basudebpur
Less than 5	344914	Ajodhyapur
Less than 5	344915	Kanakpur
Less than 5	344916	Pusha
Less than 5	344917	Khari Gerya
Less than 5	344918	Tapinda
Less than 5	344920	Madhupur
Less than 5	344921	Haridaspur
Less than 5	344925	Amarpur
Less than 5	344929	Satbahini
Less than 5	344930	Mahespur
Less than 5	344932	Gokulpur
Less than 5	344940	Khidirpur
Less than 5	344941	Selmabad
Less than 5	344942	Gopalpur
Less than 5	344945	Paharpur
Less than 5	344950	Makrampur
Less than 5	344953	Chandpur
Less than 5	344956	Mirjapur
Less than 5	344958	Padima
Less than 5	344959	Belda

Less than 5	344966	Ramchandrapur
Less than 5	344973	Kakurya Danga
Less than 5	344974	Singda
Less than 5	344976	Basudebpur
Less than 5	344981	Hati Bandh
Less than 5	344982	Agarpara
Less than 5	344986	Saridaspur
Less than 5	344992	Purba Amarshi
Less than 5	345011	Sholpeta
Less than 5	345016	Sahapur
Less than 5	345019	Bhagabanpur
Less than 5	345022	Amgechhe
Less than 5	345024	Tal Chitkini
Less than 5	345026	Chisti Pur Bheri
Less than 5	345032	Chistipur Bheri
Less than 5	345033	Pal Para Bheri
Less than 5	345034	Godai Bheri
Less than 5	345035	Barui Pur
Less than 5	345037	Palpara
Less than 5	345047	Dulalpur
Less than 5	345049	Bulakipur
5 - 10	344955	Sanya
5 - 10	344975	Brajalalpur
11 - 20	344919	Bishwanathpur

CD Block : Potashpur - II (0325)

Nil	345053	Srikhoda
Nil	345055	Parashurampur
Nil	345056	Chakghano
Nil	345057	Bamunda
Nil	345058	Krishnapur
Nil	345061	Itachana
Nil	345062	Matirampur
Nil	345063	Haridangar
Nil	345064	Kamalpur
Nil	345068	Girisha
Nil	345069	Chaksrihari
Nil	345071	Mustaphapur
Nil	345072	Manpur
Nil	345074	Nonakourda
Nil	345076	Raghunathpur
Nil	345077	Muradpur
Nil	345078	Dainda
Nil	345080	Chakkalika
Nil	345085	Ratanpur
Nil	345087	Barbatia
Nil	345088	Buran
Nil	345089	Baincha
Nil	345090	Kalyanpur
Nil	345091	Khatuabar
Nil	345092	Rautara
Nil	345095	Chakbeli
Nil	345098	Chhota Patharghata
Nil	345099	Chak Mahammad
Nil	345100	Bara Patharghata
Nil	345105	Nimja
Nil	345107	Kainara

Nil	345108	Ramchandrapur
Nil	345109	Purushottampur
Nil	345110	Pindrut
Nil	345111	Kashipur
Nil	345112	Sanut Khanda
Nil	345114	Jaykrishnapur
Nil	345115	Dwarakapur
Nil	345119	Rannagarpur
Nil	345120	Madanmohanpur
Nil	345121	Phajelpur
Nil	345122	Uttar Itabere
Nil	345123	Chak Bhogi
Nil	345124	Dakshin Itabere
Nil	345125	Kshetrapal
Nil	345126	Chandan Khali
Nil	345127	Balgobindapur
Nil	345128	Purbeshwarpur
Nil	345130	Bhubanmangalpur
Nil	345131	Lalua
Nil	345132	Mathura
Nil	345134	Kakhuria
Nil	345135	Mangal Chak
Nil	345136	Tania Bila
Nil	345138	Jabda
Nil	345139	Laoa
Nil	345140	Chak Charani
Nil	345142	Erabar
Nil	345143	Khatibar
Nil	345144	Chak Padu
Nil	345145	Chak Kandu
Nil	345146	Argoal
Nil	345147	Karmalla Chak
Nil	345148	Haji Chak
Nil	345149	Mangraj
Nil	345150	Pania
Nil	345152	Dhusurda
Nil	345153	Kashimpur
Nil	345154	Krishnanagar
Nil	345156	Deulbar
Nil	345157	Jagati
Nil	345159	Kharika Patna
Nil	345160	Tikra Para
Nil	345161	Chak Bishu
Nil	345163	Bhat Bar
Nil	345164	Agraiya
Nil	345165	Bhairabdanri
Nil	345166	Chak Maruj
Nil	345167	Chak Bhabani
Nil	345168	Kalsi
Nil	345169	Chak Batia
Nil	345170	Batia
Nil	345171	Tahalia
Nil	345172	Chak Aiman
Nil	345173	Chhayghari
Nil	345174	Braja Kishorpur
Nil	345175	Agarbheri Benachal

Nil	345176	Chak Mabarak
Nil	345177	Chak Mathuri
Nil	345178	Ghora Basan
Nil	345179	Ghonga
Nil	345180	Hinchi Bar
Nil	345181	Baman Bar
Nil	345182	Tippanna Basan
Nil	345183	Uttarchounukh
Nil	345184	Sukha Khola
Nil	345185	Ballavpur
Nil	345187	Baraudaypur
Nil	345188	Patna
Nil	345189	Chhota Udaypur
Nil	345190	Brajaballabhpur
Nil	345191	Rangamatia
Nil	345192	Samashpur
Nil	345193	Babuidanri
Nil	345195	Kor Maishali
Nil	345196	Ichhabari
Nil	345197	Sandalpur
Nil	345200	Paninala
Nil	345201	Ismailpur
Nil	345202	Satshatamal
Less than 5	345059	Satsanda
Less than 5	345060	Kasbapatapur
Less than 5	345065	Tupchibar
Less than 5	345067	Kanpur
Less than 5	345070	Gangasagar
Less than 5	345073	Katnadighi
Less than 5	345075	Paschimsai
Less than 5	345079	Kekai
Less than 5	345082	Kharat Katbar
Less than 5	345094	Gabardhanpur
Less than 5	345096	Jhuria
Less than 5	345097	Sankonyarda
Less than 5	345101	Bara Konyarda
Less than 5	345102	Chak Mahammad
Less than 5	345103	Chandanpur
Less than 5	345104	Panchet
Less than 5	345106	Chakbela
Less than 5	345113	Pariharpur
Less than 5	345116	Bagmari
Less than 5	345118	Srirampur
Less than 5	345129	Dakshin Burijor
Less than 5	345133	Chakrasul
Less than 5	345137	Baman Bar
Less than 5	345141	Haripur
Less than 5	345158	Pratap Dighi
Less than 5	345162	Mangalpur
Less than 5	345186	Gopalpur
Less than 5	345194	Sianri
Less than 5	345198	Mallikpur
5 - 10	345066	Chaksrikrishna
5 - 10	345083	Shyamshubar
5 - 10	345084	Khar
5 - 10	345093	Lachhubar

CD Block : Bhagawanpur - II (0326)		
Nil	345203	Chinadanri
Nil	345204	Bahadurpur
Nil	345206	Pora Chingra
Nil	345208	Lochananda Chak
Nil	345209	Brindabanpur
Nil	345210	Uttar Gobinda Chak
Nil	345211	Champak Ray Chak
Nil	345212	Paschim Chak
Nil	345213	Madhab Chak
Nil	345214	Iswarpur
Nil	345215	Shanka Diha
Nil	345216	Kuchai Dighi
Nil	345217	Ururi
Nil	345218	Betal Khatial
Nil	345219	Mirchak
Nil	345220	Gazipur
Nil	345221	Rasik Nagar
Nil	345222	Purbbahari
Nil	345224	Pachahari
Nil	345225	Uttar Khamar
Nil	345226	Bargopal
Nil	345227	Alukaranbar
Nil	345228	Purbba Bajari
Nil	345229	Panch Bajari
Nil	345230	Bagdiband
Nil	345231	Teghari
Nil	345232	Bamanbar
Nil	345233	Dhangharibar
Nil	345234	Jashibar
Nil	345235	Kunja Para
Nil	345236	Bisha Dangar
Nil	345238	Haridra Chak
Nil	345239	Manikjor
Nil	345240	Hansghara
Nil	345241	Maishali
Nil	345242	Kotmukha
Nil	345243	Dakshin Shukmajhi
Nil	345244	Uttar Sukhmajhi
Nil	345245	Jia Khali
Nil	345246	Dubai
Nil	345247	Binanda Chak
Nil	345248	Kismat Khatial
Nil	345249	Barbaria
Nil	345250	Khatial
Nil	345251	Dakshin Barbaria
Nil	345252	Simuldanri
Nil	345253	Machhnan
Nil	345254	Haripur
Nil	345255	Radhapur
Nil	345256	Kutabuddinpur
Nil	345257	Madha Khali
Nil	345258	Garania
Nil	345259	Bamunia
Nil	345260	Sita Dighi

Nil	345261	Ikshu Patrika
Nil	345262	Uttar Chak
Nil	345263	Gobinda Chak
Nil	345264	Fakir Chak
Nil	345265	Sadulya Chak
Nil	345266	Bara Bari
Nil	345267	Maklasi
Nil	345268	Purbba Chak
Nil	345269	Madhusudan Chak
Nil	345270	Jukhia
Nil	345271	Biri Bari
Nil	345272	Dhalua
Nil	345273	Zelua Gopal Chak
Nil	345274	Ektarpur
Nil	345275	Baghadanri
Nil	345276	Kata Pukhuria
Nil	345277	Ram Chak Shyam Chak
Nil	345278	Rani Chak
Nil	345279	Raghunath Chak
Nil	345284	Gara Bar
Nil	345285	Ichhapur
Nil	345286	Kashba
Nil	345287	Dakshin Bayenda
Nil	345288	Padmatamali
Nil	345289	Duman Danri
Nil	345290	Khanjadapur
Nil	345291	Keshai Dighi
Nil	345292	Suadighi (Mug Bere)
Nil	345293	Paschim Kalagachhya
Nil	345294	Angar Berya
Nil	345295	Jagamohanpur
Nil	345296	Dakshin Gobindapur
Nil	345297	Uttar Nara Basan
Nil	345299	Neturia
Nil	345300	Champai Nagar
Nil	345301	Tikar Maisali
Nil	345302	Dalbadal
Nil	345303	Kismat Patna
Nil	345305	Jagamohan Chak
Nil	345306	Uttar Pathar Berya
Nil	345308	Chak Bhekutia
Nil	345309	Dakshin Pathar Beria
Nil	345310	Saktia
Nil	345311	Laudighi
Nil	345313	Kamal Nayan Bar
Nil	345314	Pacha Tengra
Nil	345315	Dakshin Bishnupur
Nil	345316	Munda Para
Nil	345317	Uttar Digha
Nil	345318	Purbba Tengra
Nil	345319	Naruya Bila
Nil	345320	Madhya Bila
Nil	345321	Shibramchak
Nil	345322	Shibrampur
Nil	345323	Naya Basan Urf Dhaipukhuria
Nil	345324	Agar Mulda

Nil	345326	Kanuria
Nil	345327	Purulia
Nil	345328	Arjjun Nagar
Nil	345329	Uttar Mahishda
Nil	345330	Dakshin Mahishda
Nil	345331	Kumirajor
Nil	345332	Baharampur
Nil	345333	Khejur Gechia
Nil	345334	Bhoshla Gere
Nil	345335	Khalia
Nil	345336	Jethai Bari
Nil	345337	Kalika Danri
Nil	345339	Bhaja Chauli
Nil	345340	Mura Gachha
Nil	345341	Chingra
Nil	345342	Janumanu
Nil	345343	Nijnarua
Nil	345344	Haturia Dalbari
Nil	345345	Haturia
Nil	345346	Kalmichha Bar
Nil	345349	Chaita Mali
Nil	345350	Kodalbar
Nil	345351	Uttar Nischinta
Nil	345352	Kalu Rautbar
Nil	345354	Digha Danri
Nil	345355	Bijay Nagar
Nil	345357	Kalikapur
Nil	345358	Chirakuti
Nil	345359	Ghol Bagda
Nil	345360	Simulbari
Nil	345361	Dakshin Baroj-Part-I
Nil	345362	Dakshin Baroj Part-II
Nil	345363	Simulia
Nil	345366	Dakshan Khas Mulda
Nil	345367	Uttar Khas Mulda
Nil	345368	Nata Gechia
Nil	345369	Gora Mulda
Nil	345370	Uttar Baroj
Less than 5	345205	Bajkul
Less than 5	345207	Kismat Bajkul
Less than 5	345237	Ita Baria
Less than 5	345280	Jiagodi
Less than 5	345281	Kharinet
Less than 5	345282	Bhupati Nagar
Less than 5	345283	Panch Ghari
Less than 5	345298	Kandar Dighi
Less than 5	345304	Basudeb Berya
Less than 5	345307	Mallikabar
Less than 5	345312	Khantmari
Less than 5	345325	Uttar Bamunia
Less than 5	345338	Kendua
Less than 5	345347	Ratnajor
Less than 5	345348	Analberia
Less than 5	345353	Idalbar
Less than 5	345356	Panusi
Less than 5	345364	Disimulia

Less than 5	345365	Kayemgeria
CD Block : Bhagawanpur - I (0327)		
Nil	345371	Uttarbar
Nil	345372	Jay Chandrapur
Nil	345373	Paschim Bar
Nil	345374	Purba Bar
Nil	345375	Nimak Bar
Nil	345376	Sek Bar
Nil	345378	Sandalpur
Nil	345379	Shribachchhipur
Nil	345380	Manoharpur
Nil	345381	Tirairpur
Nil	345383	Chapal Ghata
Nil	345384	Durbba Chakri
Nil	345385	Parial Chak
Nil	345386	Benauda
Nil	345387	Kadua Jalpai
Nil	345388	Amra Talya
Nil	345391	Nata Talya
Nil	345392	Danaipur
Nil	345393	Chak Sibrampur
Nil	345394	Digha Nagar
Nil	345395	Kalupur
Nil	345396	Rayganja
Nil	345397	Bara Chak
Nil	345399	Munda Bhanga
Nil	345400	Purbba Kalupur
Nil	345401	Kismat Arajibar
Nil	345402	Nona Birampur
Nil	345403	Fatepur
Nil	345404	Gopinathpur
Nil	345405	Nunbar
Nil	345406	Barur Bheri
Nil	345407	Gopalpur
Nil	345408	Dihi Jhanjra
Nil	345409	Aktarpur
Nil	345410	Bhabanipur
Nil	345411	Jamalpur
Nil	345412	Ghoshpur
Nil	345413	Nona Ghoshpur
Nil	345414	Setka Phali
Nil	345415	Lachhipur
Nil	345416	Uttar Shibarampur
Nil	345417	Khaga
Nil	345418	Subodhpur
Nil	345419	Paschim Ghoshpur
Nil	345420	Shatupur
Nil	345421	Anantapur
Nil	345422	Jali Bar
Nil	345423	Bishnupur
Nil	345424	Sarangpur
Nil	345425	Babia
Nil	345426	Jadupur
Nil	345427	Bar Jadupur
Nil	345428	Haripur
Nil	345429	Ilashpur

Nil	345430	Siulipur
Nil	345431	Raybar
Nil	345433	Harma Shani
Nil	345434	Brahmattar Bar
Nil	345435	Jali Gopinathpur
Nil	345436	Banki Bheri
Nil	345437	Nilkanta Pur
Nil	345438	Sankarpur
Nil	345439	Jali Bishnupur
Nil	345440	Bar Basudebpur
Nil	345441	Kuber Datta Bhera
Nil	345443	Shyampur
Nil	345445	Bachchhipur
Nil	345446	Durgapur
Nil	345447	Lal Chandrabar
Nil	345448	Gopal Dasbar
Nil	345449	Gobindapur
Nil	345450	Jhanjhra
Nil	345451	Nij Basudebpur
Nil	345452	Haripur
Nil	345453	Gopi Mohanbar
Nil	345454	Telibar
Nil	345456	Kotlauri
Nil	345457	Kismat Naukabar
Nil	345458	Kuralbar
Nil	345459	Nalda
Nil	345460	Nona Laskarpur
Nil	345461	Khamti
Nil	345462	Dhaka Chora
Nil	345463	Jana Danri
Nil	345464	Dhanda
Nil	345465	Bar Kasimpur
Nil	345466	Kakra
Nil	345467	Abas Berya
Nil	345468	Tajpur
Nil	345469	Betulia Bar
Nil	345470	Banlauri
Nil	345471	Chhota Daulatpur
Nil	345472	Serpur
Nil	345473	Maniram Chak
Nil	345474	Pajankul
Nil	345475	Hamirpur
Nil	345476	Bar Bhagabanpur
Nil	345477	Bibhisapur
Nil	345478	Dwarikapur
Nil	345481	Purbba Masuria
Nil	345483	Kishorpur
Nil	345484	Rampur
Nil	345485	Banamalipur
Nil	345487	Khajurari
Nil	345488	Chinya Berya
Nil	345489	Andulia
Nil	345490	Talda
Nil	345491	Kotbar
Nil	345492	Srikantapur
Nil	345493	Kul Beria

Nil	345495	Barttan
Nil	345496	Kat Gechhya
Nil	345498	Gopal Chak
Nil	345499	Gumkia
Nil	345500	Shyam Chak
Nil	345501	Ram Chak
Nil	345502	Parya Chak
Nil	345503	Chaitanya Chak
Nil	345504	Bhim Chak
Nil	345506	Barai Bar
Nil	345508	Nishkini
Nil	345509	Shyam Chak
Nil	345510	Balaram Chak
Nil	345512	Kotbar
Nil	345513	Kalaberia
Nil	345514	Boalia
Nil	345515	Jaga Mohanpur
Nil	345516	Sar Berya
Nil	345517	Bhabani Chak
Nil	345519	Tethi Bari
Nil	345522	Mrijapur
Nil	345523	Dalbar
Nil	345524	Chau Dunia
Nil	345526	Bhairabi Chak
Nil	345527	Nelua
Nil	345528	Ram Chak
Nil	345529	Ashutia
Nil	345530	Dwarika Chak
Nil	345531	Manoharpur
Nil	345533	Dayal Chak
Nil	345534	Deuri Bar
Nil	345535	Bura Buri
Less than 5	345377	Mahammadpur
Less than 5	345382	Tirapur Jalpal
Less than 5	345389	Gar Bhera
Less than 5	345390	Mabarakpur
Less than 5	345398	Gur Gram
Less than 5	345442	Paik Bheri
Less than 5	345444	Kalur Bheri
Less than 5	345455	Bhagabanpur
Less than 5	345479	Tota Nala
Less than 5	345482	Paschim Tan Guria
Less than 5	345486	Nunhunda
Less than 5	345494	Simulia
Less than 5	345497	Unal
Less than 5	345505	Betulya Chaklalpur
Less than 5	345507	Chara Bar
Less than 5	345511	Chara Bar
Less than 5	345518	Narayan Danri
Less than 5	345520	Kaptya Bari
Less than 5	345521	Baman Chak
Less than 5	345525	Shakrullapur
Less than 5	345532	Purbba Radhapur
21 - 30	345480	Paschim Masuria

CD Block : Chandipur (0328)

Nil	345538	Buraburi Mohanchaudhuri Chak
-----	--------	------------------------------

Nil	345539	Buraburi Jadav Chandra Misra Chak
Nil	345540	Mangalkhali Chak
Nil	345541	Narandanri
Nil	345542	Pairachali
Nil	345543	Hinchi
Nil	345544	Jahanabad 2Nd Part
Nil	345545	Kulapara
Nil	345546	Garberya
Nil	345547	Arajibar
Nil	345548	Purusottampur
Nil	345549	Dalbar
Nil	345550	Balibar
Nil	345551	Batnan
Nil	345552	Ghoramuda
Nil	345553	Gholda
Nil	345554	Jahanabar Ist Part
Nil	345555	Neturia
Nil	345556	Atattar
Nil	345557	Batki Chak
Nil	345558	Rampur Ist Part
Nil	345559	Kushalpur
Nil	345560	Dhipurluia
Nil	345561	Gokhari
Nil	345562	Majnabaria
Nil	345563	Majnabaria Chak
Nil	345564	Mangalkhali Shiba Misra Chak
Nil	345566	Juktibasan
Nil	345567	Korkhali
Nil	345568	Dharanidhar Chak
Nil	345569	Bhagabankhali Golakmirdhar Chak
Nil	345570	Mohan Paryar Chak
Nil	345571	Bhagabankhali 2Nd Portion
Nil	345572	Bishal Chak
Nil	345573	Bhagabankhali Ist Grade
Nil	345574	Nar
Nil	345575	Narghat Urf Sripatiganj
Nil	345576	Kayal Chak
Nil	345577	Kandpasra
Nil	345578	Makarajpur
Nil	345579	Osmanpur
Nil	345580	Chak Basudebpur
Nil	345581	Bajabaria
Nil	345582	Chaknan
Nil	345585	Bhagabankhali 1st Grade Bijoy Maitir Chak
Nil	345586	Sijua
Nil	345587	Madhusudan Gharair Chak
Nil	345588	Karkhali Chak
Nil	345589	Barnturia
Nil	345590	Chak Purulia
Nil	345591	Gopalpur
Nil	345592	Purba Birampur
Nil	345593	Baroj
Nil	345594	Machhlandapur
Nil	345595	Daulatpur (Bara)
Nil	345596	Bamunara
Nil	345597	Sakri Chak

Nil	345598	Pinchhalda
Nil	345599	Digha
Nil	345600	Kulup
Nil	345601	Dihi Kashimpur
Nil	345602	Babuia
Nil	345603	Purusottampur
Nil	345604	Dhusia
Nil	345605	Kotalpur
Nil	345606	Gourchak
Nil	345607	Uttar Iswarpur
Nil	345608	Gomutha
Nil	345609	Barbanki
Nil	345610	Sultanpur
Nil	345611	Dhanyasri
Nil	345612	Sri Krishnapur
Nil	345613	Banka Boalia
Nil	345614	Rasik Chak
Nil	345615	Amdabad
Nil	345616	Brajalal Chak
Nil	345618	Bhairabpur
Nil	345619	Gobardhanpur
Nil	345620	Usmanpur
Nil	345621	Shyamsundarpur
Nil	345622	Uttar Barbari
Nil	345623	Shyamsundarpur
Nil	345624	Nasirabad
Nil	345625	Kalika Khali
Nil	345626	Saripur
Nil	345628	Urui
Nil	345629	Chintamanipur
Nil	345630	Chandipur
Nil	345631	Brindabanpur
Nil	345632	Rampur
Nil	345633	Kadamtala
Nil	345634	Nandapur
Nil	345635	Gilakhali
Nil	345636	Habi Chak
Nil	345637	Nankar Chak
Nil	345638	Dibakarpur
Nil	345640	Rajarnapur
Nil	345641	Khagda
Nil	345642	Baishya Chak
Nil	345643	Barah Chandi
Nil	345644	Jalpai Part II
Nil	345645	Jalpai Part I
Nil	345646	Raypur
Nil	345647	Chak Patna
Nil	345649	Kulbari
Less than 5	345583	Gazipur
Less than 5	345617	Patna
Less than 5	345627	Damodarpur
Less than 5	345639	Bara Ghuni
Less than 5	345648	Muradpur
5 - 10	345584	Burunda

CD Block : Sutahata (0329)

Nil	345652	Latpatia
-----	--------	----------

Nil	345653	Matirampur
Nil	345654	Matiramchak
Nil	345655	Gajipur
Nil	345656	Anar Nagar
Nil	345657	Sadaram Chak
Nil	345659	Raynagar
Nil	345660	Baishnab Chak
Nil	345661	Shridharpur
Nil	345662	Kalipur
Nil	345663	Bachalu
Nil	345665	Hariballabhpur
Nil	345666	Hiyatpur
Nil	345667	Sahapur
Nil	345668	Anarpur
Nil	345669	Babupur
Nil	345670	Mathrapur
Nil	345672	Bar Mohanpur
Nil	345673	Mohanpur
Nil	345674	Bhujbal Chak
Nil	345675	Durgapur
Nil	345676	Agadoro
Nil	345677	Urddhabmal
Nil	345679	Bahardab Char
Nil	345680	Dundipur
Nil	345681	Gopalpur
Nil	345682	Khanpur
Nil	345683	Kashipur
Nil	345684	Khariberia
Nil	345686	Junate
Nil	345687	Shankarpur
Nil	345688	Manirampur
Nil	345689	Shrikrishnapur
Nil	345690	Raghurampur
Nil	345691	Simulberya
Nil	345692	Gobindapur
Nil	345694	Kesabpur
Nil	345695	Chaitanyapur
Nil	345696	Uttar Kalinagar
Nil	345697	Uttar Ranichak
Nil	345699	Bhupati Nagar
Nil	345700	Ramchandrapur
Nil	345701	Bijayrampur
Nil	345702	Raghunathpur
Nil	345704	Krishna Nagar
Nil	345705	Bangopalpur
Nil	345706	Tabakhali
Nil	345707	Guaberia
Nil	345708	Durbabere
Nil	345710	Finga
Nil	345711	Gouragapur
Nil	345712	Tajpur
Nil	345713	Uttar Basulia
Nil	345714	Ashadtalia
Nil	345716	Dihisbram Nagar
Nil	345718	Jamal Chak
Nil	345719	Chak Sijbere

Nil	345720	Anantapur
Nil	345721	Fatepur
Nil	345722	Ataphala
Nil	345723	Golap Chak
Nil	345725	Begunbere
Nil	345726	Parbbatipur
Nil	345727	Balarampur
Nil	345729	Patharberia
Nil	345730	Baneswar Chak
Less than 5	345658	Erekhali
Less than 5	345664	Dhenkua
Less than 5	345671	Harin Bhasha
Less than 5	345685	Gora Doro
Less than 5	345693	Bajitpur
Less than 5	345703	Akubpur
Less than 5	345709	Tajnagar
Less than 5	345715	Bara Talia
Less than 5	345717	Dakshin Gobindpur
Less than 5	345724	Horkhali
Less than 5	345728	Madhabpur
Less than 5	345731	Jaynagar

CD Block : Haldia (0330)

Nil	345734	Baruttar Hingli
Nil	345735	Kashthakhali
Nil	345736	Anandapur
Nil	345740	Dakshin Chak
Nil	345742	Kunarpur
Nil	345743	Barbajitpur
Nil	345745	Manaharpur
Nil	345747	Kismat Sibramnagar
Nil	345748	Deulpota
Nil	345749	Dwari Berya
Nil	345754	Chaklalpur
Nil	345755	Jambere
Less than 5	345733	Basan Chak
Less than 5	345737	Iswardaha Jalpai
Less than 5	345738	Barsundra
Less than 5	345739	Banskhana Jalpai
Less than 5	345741	Brajalal Chak
Less than 5	345744	Barabari
Less than 5	345746	Chaul Khola
Less than 5	345751	Sapua
Less than 5	345752	Gorankhali
Less than 5	345753	Bar Basudebpur
Less than 5	345756	Agunmari Char
5 - 10	345750	Hadia

CD Block : Nandigram - I (0331)

Nil	345757	Debipur
Nil	345758	Dhaneshwarpur
Nil	345759	Ratanpur
Nil	345760	Bar Jamtalya
Nil	345761	Dijamtalya
Nil	345762	Char Galya
Nil	345763	Manu Chak
Nil	345764	Bhimkata
Nil	345765	Babukhanbar

Nil	345766	Mann Chak Jalpai
Nil	345767	Jalpai Part V
Nil	345768	Basuli Chak
Nil	345769	Dinabandhupur
Nil	345770	Moujbrindabanpur
Nil	345771	Jelyamara
Nil	345772	Durgapur
Nil	345773	Mansakata Bharat Chak
Nil	345775	Babukhanbar Part-II
Nil	345776	Taluk Brindabanpur
Nil	345777	Narasinghapur Tajpur
Nil	345780	Gobindapur
Nil	345781	Kandapa Shara
Nil	345782	Bar Kanda Pashara
Nil	345783	Nandan Ayek Bar
Nil	345785	Binandapur
Nil	345786	Khariberia
Nil	345787	Rampur
Nil	345788	Mahammadpur
Nil	345789	Madhabpur
Nil	345790	Parbatipur
Nil	345791	Naya Chak
Nil	345792	Kenda Mari Jalpai
Nil	345793	Baincha Bari
Nil	345794	Hazra Kata
Nil	345795	Nilpur
Nil	345796	Hosenpur
Nil	345797	Gopimohanpur
Nil	345798	Bhasur Kata
Nil	345799	Subhanichak
Nil	345800	Mirza Chak
Nil	345801	Raja Ram Chak
Nil	345802	Shyam Sundari Chak
Nil	345803	Usman Chak
Nil	345804	Jadu Bari Chak
Nil	345805	Gar Chakra Berya
Nil	345806	Chilinga
Nil	345807	Samsabad Barsar Beria
Nil	345808	Tara Chand Bar
Nil	345809	Samsabad
Nil	345811	Gadai Balbar
Nil	345812	Bartalya
Nil	345813	Tajpur
Nil	345814	Haripur
Nil	345815	Manikpur
Nil	345816	Habibpur
Nil	345817	Priya Nagar
Nil	345818	Champai Nagar
Nil	345820	Bahadurpur
Nil	345821	Banasri Gauri
Nil	345823	Brindaban Chak
Nil	345824	Kanango Chak
Nil	345825	Simul Kundu
Nil	345826	Jambari
Nil	345827	Saifulya Chak
Nil	345828	Mirichdana

Nil	345829	Sultanpur
Nil	345830	Chandan Nagar
Nil	345831	Naynan
Nil	345832	Daudpur
Nil	345833	Chhayghari
Nil	345834	Amgechhya
Nil	345836	Jhatibani
Nil	345837	Maheshpur
Nil	345838	Parul Bari
Nil	345840	Keshabpur
Nil	345841	Bara Nagar
Nil	345842	Chak Chilinga
Nil	345843	Kanchan Nagar
Nil	345844	Jalpai Part-VII
Nil	345845	Balibrindabanpur
Nil	345846	Kalicharanpur
Nil	345847	Saudikhali Jalpai
Nil	345848	Gangra
Nil	345849	Sona Chura
Nil	345850	Sonachura Jalpai
Nil	345852	Saudkhali Char
Nil	345853	Nakchira Char
Nil	345854	Charkende Mari
Less than 5	345774	Bhekutya
Less than 5	345778	Amtalya
Less than 5	345779	Anantapur Part-I
Less than 5	345784	Purushottampur
Less than 5	345810	Dhanya Khola
Less than 5	345819	Sri Gauri
Less than 5	345822	Akanda Bari
Less than 5	345835	Raynagar
Less than 5	345839	Gokul Nagar
Less than 5	345851	Gagra Char

CD Block : Nandigram - II (0332)

Nil	345856	Mangalchak
Nil	345857	Naya Chak Bayal
Nil	345858	Jalpai Part-II
Nil	345859	Bayal
Nil	345860	Kanakpur
Nil	345861	Narayanchak
Nil	345862	Tentul Bari
Nil	345863	Dinbhuni Chak
Nil	345864	Chironjibpur
Nil	345865	Pathuria
Nil	345866	Jayanpur
Nil	345868	Monoharpur
Nil	345869	Gopalpur
Nil	345870	Reye Para
Nil	345872	Shibrampur
Nil	345873	Hanu Bhunya
Nil	345876	Baishnab Chak
Nil	345878	Subdi
Nil	345881	Krishnagar
Nil	345882	Bheturya
Nil	345883	Thakur Chak
Nil	345884	Bara Nara Singhapur Part-I

Nil	345885	Narasinghapur Jalpai
Nil	345886	Balarampur Part-I
Nil	345887	Balarampur Part-II
Nil	345888	Ramchak
Nil	345889	Jalpai Part-III
Nil	345890	Gopal Chak
Nil	345891	Kamalpur
Nil	345892	Rani Chak
Nil	345893	Dakhin Kiyakhali
Nil	345894	Satgabari
Nil	345895	Kiyakhali
Less than 5	345867	Amratalya
Less than 5	345871	Khodambari
Less than 5	345874	Ghol Pukurya
Less than 5	345875	Rankinipur
Less than 5	345877	Birulia
Less than 5	345879	Amda Bad
Less than 5	345880	Sanibari

CD Block : Khejuri - I (0333)

Nil	345898	Dakshin Kalamdan
Nil	345899	Ali Chak
Nil	345901	Kankuria
Nil	345903	Kulia Jagannath Chak
Nil	345904	Kulta
Nil	345905	Ajaya
Nil	345907	Aliamjad Chak
Nil	345908	Amjad Nagar Golak Patra
Nil	345909	Thakur Chak
Nil	345910	Jahanabad
Nil	345911	Kala Gachhia
Nil	345913	Deulpota
Nil	345914	Golabari
Nil	345915	Katari
Nil	345916	Bahar Ganja
Nil	345917	Keuchia
Nil	345918	Bali Chak
Nil	345920	Krishna Nagar
Nil	345922	Debi Chak
Nil	345924	Kharar (Urf)Kharan
Nil	345925	Jarar Nagar
Nil	345926	Dakshin Gobinda Chak
Nil	345927	Shyam Chak
Nil	345928	Herya Atmarampur
Nil	345929	Bikram Nagar
Nil	345930	Kalya Chak
Nil	345931	Thakur Nagar
Nil	345933	Srulia Chak
Nil	345934	Mitra Chak
Nil	345935	Tikashi
Nil	345936	Uttar Kalamdan
Nil	345937	Chhatna Bari
Nil	345938	Kamdeb Nagar
Less than 5	345897	Dihierench
Less than 5	345900	Kanthi Bari
Less than 5	345902	Patna
Less than 5	345906	Chingur Dania

Less than 5	345912	Kamarda
Less than 5	345919	Baj Bajja
Less than 5	345921	Mukutsila
Less than 5	345923	Mohati
Less than 5	345932	Lakhi

CD Block : Khejuri - II (0334)

Nil	345939	Keshab Chak
Nil	345942	Jagannath Chak
Nil	345943	Narsulya Chak
Nil	345945	Serkhan Chak
Nil	345946	Pankhai
Nil	345947	Baratala
Nil	345948	Ram Chak
Nil	345949	Garang
Nil	345952	Kartik Khali
Nil	345954	Kastala
Nil	345955	Pirijpur
Nil	345956	Kunjapur
Nil	345957	Hemanta Chak
Nil	345958	Satkumari
Nil	345959	Talpati
Nil	345960	Mansinghabar
Nil	345961	Chatur Bhuj Chak
Nil	345962	Pakhuria
Nil	345963	Barka Saria
Nil	345964	Sat Khanda Saheb Nagar
Nil	345965	Saheb Nagar
Nil	345966	Khajuri
Nil	345967	Dhobaghata Baman Chak
Nil	345968	Alichak
Nil	345969	Baman Chak
Nil	345970	Safar Chata
Nil	345971	Radha Nagar
Nil	345972	Satsimali
Nil	345973	Chak Arak Bari
Nil	345975	Paschim Bhangan Mari
Nil	345976	Kasaria
Nil	345977	Tengra Mari
Nil	345978	Monohar Chak
Nil	345979	Chalta Talya
Nil	345980	Sahapur
Nil	345981	Kadirpur
Nil	345982	Phulbari
Nil	345983	Dakshin Pankhai
Nil	345984	Bhupati Chak
Nil	345985	Purbba Panikhya
Nil	345987	Shyampur Jalpai
Nil	345988	Gorahar Jalpai
Nil	345989	Gorahar
Nil	345990	Gorahar Gonsai Chak
Nil	345991	Katkadebi Chak
Nil	345994	Shyampur Katka
Nil	345995	Boga
Nil	345996	Koyal Chak
Nil	345997	Alipur
Nil	345999	Khari Pukhuria

Nil	346000	Shilla Berya
Nil	346001	Raypur
Nil	346002	Janka
Nil	346003	Damodar Chak
Nil	346008	Abdulla Chak
Nil	346009	Chhota Kasha Phalia
Nil	346010	Bara Garania
Nil	346011	Chhota Garania
Nil	346012	Lakshan Chak
Nil	346013	Matilal Chak
Nil	346014	Jhati Hari
Nil	346017	Ban Basarya
Nil	346018	Oashil Chak
Nil	346019	Nankar Gobindapur
Nil	346021	Joshua
Nil	346023	Kalagachhia
Nil	346024	Karmi Chak
Nil	346025	Chhota Garania
Nil	346026	Gopi Chak
Nil	346027	Adampur
Nil	346028	Battalya
Nil	346029	Andiram Chak
Nil	346030	Oshmanpur
Nil	346031	Nona Pata
Nil	346034	Padar Bheri
Nil	346035	Dakshin Ali Chak
Nil	346036	Nijkashba
Nil	346037	Kadirabad Char
Less than 5	345940	Dekhali
Less than 5	345944	Maldaha
Less than 5	345950	Chauddha Chuli
Less than 5	345951	Mundamari
Less than 5	345953	Mada Khali
Less than 5	345974	Purbba Bhangamari
Less than 5	345986	Paschim Panikhya
Less than 5	345992	Murali Chak
Less than 5	345998	Sundarpur
Less than 5	346004	Ajan Bari
Less than 5	346005	Ser Chak
Less than 5	346006	Jafar Chak
Less than 5	346007	Bara Kasha Phalia
Less than 5	346015	Thana Berya
Less than 5	346016	Arak Bari
Less than 5	346022	Pacharya
Less than 5	346033	Meidi Nagar
11 - 20	345941	Halud Bari
11 - 20	345993	Shyampur

CD Block : Contai - I (0335)

Nil	346038	Bishwanathpur
Nil	346039	Paschim Chandanpur
Nil	346040	Paschim Manikpur
Nil	346041	Jangipur
Nil	346043	Baramushapur
Nil	346044	Saheb Khankeranibar
Nil	346045	Brajamal
Nil	346046	Kholanashwari

Nil	346047	Ugrasenbar
Nil	346048	Gagannathpur Ist Part
Nil	346050	Junbani
Nil	346051	Band Gobindapur
Nil	346053	Kudbheri
Nil	346054	Laskar Pada
Nil	346055	Gopal Pur 2Nd Part
Nil	346056	Kashi Bhuianbar
Nil	346057	Kanurautbar
Nil	346058	Akandi
Nil	346061	Analberya
Nil	346062	Kulbaria
Nil	346063	Dakshin Khasda
Nil	346064	Harichak
Nil	346066	Akgerya
Nil	346069	Palta Beria
Nil	346070	Paschim Teghari
Nil	346071	Tedubi
Nil	346072	Uttarkhasda
Nil	346073	Ulu Bere
Nil	346075	Dhangan
Nil	346076	Paschim Jagannathchak
Nil	346077	Natdighi
Nil	346078	Nandaberya
Nil	346079	Nunia
Nil	346080	Rautara
Nil	346081	Maisali
Nil	346082	Surundia
Nil	346083	Marra
Nil	346084	Irda
Nil	346085	Sitalpur
Nil	346086	Hamirmahal
Nil	346087	Betbani
Nil	346088	Payradwip
Nil	346089	Eryafatepur
Nil	346090	Betgerya
Nil	346091	Khalisabhanga
Nil	346092	Sujulpur
Nil	346093	Silampur
Nil	346094	Gopalpur
Nil	346095	Shribachhipur
Nil	346096	Dulalpur
Nil	346097	Mukundapur
Nil	346098	Beltalya
Nil	346099	Badalpur 2Nd Part
Nil	346100	Ratanpur
Nil	346101	Paschim Rasulpur
Nil	346102	Nimdasbar
Nil	346103	Surghani
Nil	346104	Adambar
Nil	346105	Kanchanpur
Nil	346106	Badalpur
Nil	346107	Sahajadapur
Nil	346108	Subarnadihi
Nil	346110	Kapasda
Nil	346112	Rani Basan

Nil	346113	Majna
Nil	346114	Pania
Nil	346115	Kantai
Nil	346117	Barbarya
Nil	346118	Raipur Paschimbar
Nil	346119	Raipur
Nil	346120	Saria
Nil	346121	Chanddia Dundibar
Nil	346122	Chandia Haibatbar
Nil	346124	Kanchuri
Nil	346125	Sasania
Nil	346126	Krishnachak
Nil	346127	Gimagere
Nil	346128	Badhie
Nil	346129	Tentulumuri
Nil	346130	Jugi Bar
Nil	346131	Tengunia
Nil	346132	Rania
Nil	346133	Alipur
Nil	346134	Bhupatinagar
Nil	346135	Siria
Nil	346136	Nandierya
Nil	346137	Namal
Nil	346138	Raktia
Nil	346139	Tagaria Gopalpur
Nil	346140	Kachua
Nil	346141	Tagria
Nil	346142	Dakshin Ramchak
Nil	346143	Uttar Bahulia
Nil	346144	Sarishaberya
Nil	346145	Mahishgot
Nil	346146	Potapukhuria
Nil	346147	Murabania
Nil	346148	Dakshin Potapukhuria Gopal Sibar
Nil	346149	Haripur
Nil	346150	Krishna Khayartilbar
Nil	346151	Enayet Chak
Nil	346152	Takia Haripurkhal
Nil	346153	Daudpur
Nil	346154	Sekh kochbar
Nil	346155	Sabajpur
Nil	346156	Shikarpur
Nil	346157	Gamartalia
Nil	346158	Bagdian
Nil	346159	Sankarkundi
Nil	346160	Kaitalia
Nil	346161	Hatiberya
Nil	346163	Erya Gobindapur
Nil	346164	Dandapur
Nil	346165	Laudanda
Nil	346166	Chhatradhara
Nil	346168	Banamali Pur
Nil	346169	Jagannathpur 2Nd Part
Nil	346170	Janubasan
Nil	346171	Bankaberya
Nil	346172	Kandarpapur

Nil	346173	Kulaipadima
Nil	346174	Keoranala
Nil	346175	Ramchandrapur
Nil	346176	Baidyahrana
Nil	346177	Payrachali
Nil	346178	Satberia
Nil	346179	Gobindapur
Nil	346180	Pailachhanpur
Nil	346182	Jamalpur
Nil	346183	Matalpur
Nil	346184	Badalpur
Nil	346185	Lachhanpur
Nil	346186	Pota Pokhuria Anantarauba
Nil	346187	Samudrapur
Nil	346188	Samudrapur Jalpai
Nil	346190	Machhalandapur
Nil	346191	Damudarpur Jalpai
Nil	346192	Serpurjalpai
Nil	346193	Dakshin Sherpur
Nil	346194	Damodarpur
Nil	346195	Padmaput Chhakubanarbar
Nil	346196	Pateshwarpur
Nil	346197	Purushottampur Puridasbar
Nil	346198	Jharkoshbar
Nil	346199	Raghusardar Bar Jalpai
Nil	346200	Purushottampur
Nil	346201	Madhab Pattanayak Bar
Nil	346203	Purushottampur
Nil	346204	Amadpur
Nil	346205	Batipur
Nil	346206	Bara Rammaiti Bar
Nil	346207	Ektarpur
Nil	346208	Bhandu Basan
Nil	346209	Nayaput
Nil	346210	Panipia
Nil	346211	Paschim Chechura Put
Nil	346212	Baksispur
Nil	346213	Damudarpur
Nil	346214	Baliarpur
Nil	346215	Fatepur
Nil	346216	Amartalya
Nil	346217	Balbhadrapur
Nil	346218	Narasingapur
Nil	346219	Durgapur
Nil	346220	Chandanpur
Nil	346222	Baghmari
Nil	346223	Gahira Bar
Nil	346224	Chuaphali
Nil	346225	Dakshin Darua
Nil	346226	Dakshin Rampur
Nil	346227	Dakshin Gopinathpur
Nil	346228	Barachun Fali
Nil	346229	Khikina
Nil	346230	Benipur
Nil	346232	Hamirpur
Nil	346234	Subdi

Nil	346235	Pather Ghata
Nil	346236	Dakshin Dauki
Nil	346237	Puan Bali Bar
Nil	346238	Majila Pur
Nil	346239	Karanji
Nil	346240	Dakshin Gobinda Pur
Nil	346241	Sujanbhunia Bar
Nil	346242	Raghu Sardar Bar
Nil	346243	Purba Ram Chandra Pur
Nil	346244	Shilampur
Nil	346245	Shilampur
Nil	346246	Bachhipur Bar
Nil	346247	Narayanpur
Nil	346248	Maharampur
Nil	346249	Baguran Jalpai
Nil	346250	Baguran
Nil	346251	Rasulpur
Nil	346252	Bhuanpada
Nil	346253	Sharad Pur
Nil	346254	Hari Pur
Nil	346255	Mankarai Put
Nil	346256	Shyam Rai Bar Jalpai
Nil	346257	Kamarput
Nil	346258	Syamrai Bar
Nil	346259	Deshdatta Bar
Nil	346260	Rangamalput
Nil	346261	Birampur
Nil	346262	Chhota Ektarpur
Less than 5	346042	Badalpur 1St Part
Less than 5	346049	Haipur
Less than 5	346052	Alalpur
Less than 5	346059	Ektarpur Madanmohanbar
Less than 5	346060	Dhaneshwari
Less than 5	346065	Kanchra Gerya
Less than 5	346067	Dakshin Charai Khia
Less than 5	346068	Uttar Charai Khia
Less than 5	346109	Bahulia
Less than 5	346111	Tajpur
Less than 5	346162	Ghatua
Less than 5	346167	Srirampur
Less than 5	346181	Kulalpada
Less than 5	346202	Madhabpur
Less than 5	346221	Jamna Madhusudan Bar
Less than 5	346231	Kandarapur Sannyasi Bar
Less than 5	346233	Hugli

CD Block : Deshopran (0336)

Nil	346263	Sarda
Nil	346264	Durmut
Nil	346265	Kajla
Nil	346266	Hinchi
Nil	346267	Parulia
Nil	346269	Kulanjara
Nil	346270	Umapati Bar
Nil	346271	Shunia
Nil	346272	Baharchandberyia
Nil	346273	Ghoraghata

Nil	346274	Kasafalia
Nil	346275	Phulbari
Nil	346276	Chandberya
Nil	346277	Kaliagachhia
Nil	346281	Karpura
Nil	346282	Abasberya
Nil	346284	Mundapara
Nil	346285	Durgapur
Nil	346286	Chandibhetibar
Nil	346288	Uttar Amtalia
Nil	346289	Uttar Dihimukundapur
Nil	346291	Purba Amtalia
Nil	346292	Purba Rasulpur
Nil	346294	Benichak
Nil	346295	Shyamchak
Nil	346297	Dakshin Amtalia
Nil	346298	Amtalia
Nil	346299	Chandibhetti
Nil	346300	Dhobaberya
Nil	346302	Banamaliberya
Nil	346303	Balabhadrapur
Nil	346305	Kumarberya
Nil	346306	Chattabheri
Nil	346307	Gotshauri
Nil	346308	Maheshpur
Nil	346309	Kurkraul (P)
Nil	346310	Panchgechhya
Nil	346311	Manikpur
Nil	346313	Gopinathpur
Nil	346314	Satikeshwar
Nil	346316	Khagrabani
Nil	346317	Kalikapur
Nil	346318	Raghurampur
Nil	346319	Brahman Sasan
Nil	346320	Paschim Purushottampur
Nil	346321	Balu Bar
Nil	346322	Gobindaberabar
Nil	346323	Chak Gobindaberia
Nil	346326	Mahammadpur
Nil	346327	Tilakberya
Nil	346329	Dharadharpur
Nil	346330	Khashafaua
Nil	346331	Kendua
Nil	346332	Chak Hajratpur
Nil	346333	Baijapur
Nil	346334	Safiabad
Nil	346335	Dholmari
Nil	346336	Gokulnagar Deulpota
Nil	346338	Chaitanyapur
Nil	346339	Bara Subarnanagar
Nil	346340	Rupnagar
Nil	346341	Krishnalal Chak
Nil	346342	Sikdar Chak
Nil	346343	Daha Shonamui
Nil	346344	Pratappur
Nil	346345	Haripur

Nil	346348	Purba Bamunia
Nil	346349	Dariapur
Nil	346350	Daulatpur
Nil	346351	Kazichak
Nil	346352	Chhota Subarnanagar
Nil	346353	Nankar Gopinathpur
Nil	346354	Purba Bhagabanpur
Nil	346355	Purba Mahammadpur
Nil	346356	Ghoshpur
Nil	346357	Mirzapur
Nil	346358	Dakshin Deulpota
Nil	346359	Purba Kushbani
Nil	346361	Kalikkumary
Nil	346362	Saraswatipur
Nil	346364	Durgapur
Nil	346365	Phulbani
Nil	346366	Uttar Adaberya
Nil	346367	Dhoba Berya
Nil	346368	Dakshin Ada Berya
Nil	346369	Sarsa
Nil	346370	Baghaghhol
Nil	346371	Purba Teghari
Nil	346372	Uttar Dauki
Nil	346373	Dakshin Paikbar
Nil	346375	Biswanathpur
Nil	346376	Damudar Dattabar
Nil	346377	Aladarput
Nil	346378	Hosenaput
Nil	346379	Kalaminaput
Nil	346380	Dakshin Murabanya
Nil	346381	Bichina
Nil	346383	Dakshin Kadua
Nil	346384	Purba Sikarpur
Nil	346386	Tithaipada
Nil	346387	Chhota Bantalia
Nil	346389	Barjubar
Nil	346390	Champaignagar
Nil	346391	Mahishagot
Nil	346392	Purushottampur
Nil	346394	Purushottampur
Nil	346395	Chalti
Nil	346396	Murabania
Nil	346397	Ujhalpur
Nil	346398	Danguapur
Nil	346399	Baikunthapur
Nil	346400	Purba Gobindapur
Nil	346401	Tengarberya
Nil	346402	Kajibasan
Nil	346403	Bhetapukhuria
Nil	346404	Bhabanipur
Nil	346405	Durgapur Part-IV
Nil	346407	Bargolia
Nil	346408	Hajrakola
Nil	346409	Gopalchak
Nil	346410	Jhawamanu Rautbar
Nil	346411	Jhawa

Nil	346412	Masjidpur
Nil	346413	Uttar Kadua
Nil	346414	Paschim Kadua
Nil	346415	Kadua Mukundapur
Nil	346416	Gopalpur 5Th Part
Nil	346417	Baghapur
Nil	346418	Dakshin Harsha Chak
Nil	346419	Uttar Harshachak
Nil	346420	Jagannathpur 3Rd Part
Nil	346421	Bhogpur
Nil	346422	Perijpur
Nil	346423	Kalichar
Nil	346424	Kalidas Bar
Nil	346425	Bhupati Chak
Nil	346426	Bankipur
Nil	346427	Tiakola
Nil	346428	Kaluraybar
Nil	346429	Kanai Chatta
Nil	346430	Purba Gopinathpur
Less than 5	346268	Jhaubani
Less than 5	346278	Harranamaldina
Less than 5	346279	Basudebberya
Less than 5	346280	Anurai Belya Chatta
Less than 5	346283	Anurai
Less than 5	346287	Barchandibhetty
Less than 5	346290	Dakshin Dihimukundapur
Less than 5	346293	Dakshinaria
Less than 5	346296	Uttar Deulpota
Less than 5	346301	Dhobaberya
Less than 5	346304	Jagannathchak
Less than 5	346312	Fuleshwar
Less than 5	346315	Maishamura
Less than 5	346324	Chaudhuri Bar
Less than 5	346325	Purba Mukundapur
Less than 5	346337	Prakash Kultalia 1st Part
Less than 5	346346	Ramchak Gopalchak
Less than 5	346347	Bamunia Nankar
Less than 5	346360	Paschim Kusbani
Less than 5	346363	Hirakala
Less than 5	346374	Faridpur
Less than 5	346382	Purba Chechuraput
Less than 5	346385	Bamunia
Less than 5	346388	Bara Bantalia
Less than 5	346406	Payrakola

CD Block : Contai - III (0337)

Nil	346309	Kurkraul (P)
Nil	346432	Shibpur Betalya
Nil	346433	Kadua
Nil	346434	Kushalya
Nil	346435	Dakshin Nischintapur
Nil	346436	Kanra Mari
Nil	346437	Paschim Sarpai
Nil	346438	Dumurbera
Nil	346439	Chimankhanbar
Nil	346440	Suruanagari
Nil	346441	Baranata Banyan

Nil	346442	Kumria Khankuria
Nil	346443	Dhanghara
Nil	346444	Harina Pashdal Bar
Nil	346445	Kakhuria
Nil	346446	Shikhar Patra Bar
Nil	346447	Hapua
Nil	346448	Ghatbarkhangurguri
Nil	346449	Bagha Mahakalia
Nil	346450	Ichhagere
Nil	346451	Siuli Bar
Nil	346452	Barbaria Urf Kutakuti
Nil	346453	Bamunia Jangal
Nil	346454	Sijua
Nil	346455	Chhota Sijua
Nil	346456	Parihara
Nil	346457	Panchberya
Nil	346458	Amratalia
Nil	346459	Katmuri
Nil	346460	Kajli
Nil	346461	Ugalpur
Nil	346462	Bamania
Nil	346463	Bahulya
Nil	346464	Srichandanpur
Nil	346465	Balagerya
Nil	346466	Aluan
Nil	346467	Paschibatya
Nil	346468	Pachim Purulia
Nil	346469	Durmut Ist Part
Nil	346470	Uttar Tentulmuri
Nil	346471	Marisi
Nil	346473	Barani
Nil	346474	Hatira
Nil	346475	Rampatra Bar
Nil	346476	Uttar Ektarpur
Nil	346477	Kharij Bar
Nil	346478	Khalsi Berya
Nil	346481	Nilpura
Nil	346482	Raghunadanpur
Nil	346483	Tatka Bar
Nil	346484	Ku Kurmari
Nil	346485	Harigechhya
Nil	346486	Barabari
Nil	346487	Bara Naoai
Nil	346488	Olmaidal Bar
Nil	346489	Jethai Bari
Nil	346491	Chhota Naoai
Nil	346492	Kancheshwar
Nil	346494	Damua
Nil	346495	Panichiara
Nil	346496	Dakshin Kancheswar
Nil	346497	Khariपुरia
Nil	346498	Uttar Rania
Nil	346499	Kumirda
Nil	346500	Dhamai
Nil	346501	Tatkapur
Nil	346502	Haripur Ist Part

Nil	346504	Siankabai
Nil	346505	Talda
Nil	346506	Dantiari
Nil	346507	Nilpura Baman Chak
Nil	346508	Palbhuni
Nil	346509	Canalblock
Nil	346510	Uttar Rampur
Nil	346511	Chandrikala Punja
Nil	346512	Karalda Nahera Bar
Nil	346513	Karalda Nimak Bar
Nil	346514	Karaldanij Karalda
Nil	346515	Karaldasahapur Bar
Nil	346516	Karalda Sapai Bar
Nil	346517	Sapai
Nil	346518	Maisadangar
Nil	346519	Sonakandi
Nil	346520	Bhadua
Nil	346521	Ranichak
Nil	346522	Mashagan
Nil	346523	Uttar Raktia
Nil	346524	Olma
Nil	346525	Jukibheri
Nil	346526	Raniora
Nil	346527	Dakshinpithulia
Nil	346528	Uttar Pithulia
Nil	346529	Uttar Ramchandrapur
Nil	346530	Kanrgan
Nil	346531	Bhekutia
Nil	346532	Alampur
Nil	346533	Serpur
Nil	346534	Khalbanamalipur
Nil	346535	Kushumpur
Nil	346536	Dhaurya Bar
Nil	346537	Haibatpur
Nil	346538	Purba Fatepur
Nil	346539	Jalalpur
Nil	346540	Rasulpur
Nil	346541	Bahitkunda
Nil	346542	Katigan
Nil	346543	Durmut
Nil	346544	Bilashpur
Nil	346545	Kashmili
Nil	346546	Benamuri
Nil	346547	Nauri Chak
Nil	346548	Sherpur Tarasia Bar
Nil	346549	Sher Pur Bamun Bar
Nil	346550	Chandbaria
Nil	346551	Guagechhia
Nil	346552	Baruna Berya
Nil	346554	Nayapara
Nil	346555	Belda
Nil	346556	Bagha Danri
Nil	346557	Bhutgerya
Nil	346558	Daisai
Nil	346559	Ratnamala
Nil	346560	Panchirya

Nil	346561	Barkasmili
Nil	346563	Jashabisha
Nil	346564	Ballabpur
Nil	346565	Jaynagar
Nil	346566	Adampur
Nil	346567	Gopalpur 4Th Part
Nil	346568	Dahalauda
Nil	346569	Banamali Chhatta
Nil	346570	Lauda
Nil	346571	Jantai
Nil	346572	Kamarda
Nil	346573	Ghoratala
Nil	346575	Jagudas Bar
Nil	346576	Gangadhar Chak
Nil	346577	Mahesdasbar
Nil	346578	Dewan Chak
Nil	346579	Maheshdas Bar Baibartta Chak
Nil	346580	Nachinda
Nil	346581	Ukil Chak
Nil	346582	Benyajhi
Nil	346583	Brahman Chak
Nil	346584	Bhaitgar
Nil	346586	Bidhubahiri
Nil	346587	Barchun Para
Nil	346588	Gamaduli
Nil	346589	Deulbar
Nil	346590	Dihibahiri
Nil	346591	Paik Bar
Nil	346592	Malbari
Nil	346593	Shankarpur
Nil	346594	Phaodar Chak
Nil	346595	Jamuashankarpur
Less than 5	346472	Paschim Fatepur
Less than 5	346479	Dhandali Bar
Less than 5	346480	Bhaja Chauli
Less than 5	346490	Sarpal
Less than 5	346493	Sukunia
Less than 5	346503	Paschim Kamarda
Less than 5	346553	Beutalia
Less than 5	346562	Marishda
Less than 5	346585	Kanaidighi
Less than 5	346596	Bara Rasulpur
5 - 10	346574	Sillibari

CD Block : Egra - I (0338)

Nil	346597	Digha
Nil	346600	Gopal Chak
Nil	346602	Barida
Nil	346605	Kalyanpur
Nil	346606	Baispur
Nil	346609	Hasimpur
Nil	346610	Asda Dakshin
Nil	346612	Madhabpur
Nil	346615	Jamgan
Nil	346617	Ramkrishanapur
Nil	346618	Hosenpur
Nil	346620	Kudi

Nil	346621	Naraharipur
Nil	346628	Katabani
Nil	346631	Bilbara
Nil	346632	Baya
Nil	346634	Tamalda
Nil	346635	Kalyanpur
Nil	346639	Tentulumuri
Nil	346642	Jhanajhari
Nil	346645	Malida
Nil	346646	Telami
Nil	346649	Baghmari
Nil	346650	Jagadishpur
Nil	346653	Hatbarpatna
Nil	346655	Akbarpur
Nil	346656	Gopinathpur
Nil	346658	Bhetia
Nil	346659	Ranisai
Nil	346660	Chowbatia
Nil	346661	Baman Bil
Nil	346665	Baranadia
Nil	346666	Alipur
Nil	346668	Chakmurari
Nil	346670	Nehalia
Nil	346672	Bahalia
Nil	346673	Jagannathpur
Nil	346675	Chaknath
Nil	346676	Shatkanai
Nil	346681	Donabinda
Nil	346682	Biswanathpur
Nil	346683	Chirulia
Nil	346684	Shimulia
Nil	346685	Shimulia Bar
Nil	346687	Maharajpur
Nil	346688	Manika Dighi
Nil	346689	Barmi
Nil	346691	Arjjoni
Nil	346692	Gholai
Nil	346693	Hansaria
Nil	346694	Chaulda
Nil	346696	Baharda
Nil	346697	Bilchaulda
Nil	346698	Jaychandi
Nil	346703	Gopalpur
Nil	346704	Akandi
Nil	346705	Bindha
Nil	346710	Usma
Nil	346711	Sadarpur
Nil	346714	Harichak
Nil	346715	Ghatua
Nil	346717	Gokul Pur
Nil	346718	Kain Thor
Nil	346719	Maha Bishra
Nil	346720	Kismat Ghatua
Nil	346721	Erendabar
Nil	346724	Kunarpur
Nil	346726	Amedpur

Nil	346728	Manoharpur
Nil	346729	Bamunia
Less than 5	346601	Kourda
Less than 5	346608	Bartana
Less than 5	346611	Kia
Less than 5	346614	Bataspur
Less than 5	346616	Kamardiha
Less than 5	346619	Ailan
Less than 5	346623	Hamirjita
Less than 5	346624	Satkhandra
Less than 5	346626	Jerthan
Less than 5	346627	Ulua
Less than 5	346629	Alangiri
Less than 5	346630	Panchrol
Less than 5	346633	Sonapada
Less than 5	346636	Amdai
Less than 5	346638	Shikra Chakadei
Less than 5	346643	Kasbagola
Less than 5	346644	Purushotampur
Less than 5	346647	Gahabi
Less than 5	346657	Krishanapur
Less than 5	346662	Shwnia
Less than 5	346663	Khodkol
Less than 5	346667	Sahara
Less than 5	346671	Bolkushda
Less than 5	346674	Chatla
Less than 5	346677	Shipur
Less than 5	346678	Hatbar
Less than 5	346679	Sindwria
Less than 5	346680	Pandua
Less than 5	346686	Jamki
Less than 5	346690	Jagulia
Less than 5	346695	Biharipur
Less than 5	346700	Nagua
Less than 5	346701	Mirjapur
Less than 5	346702	Barda
Less than 5	346706	Sholpatia
Less than 5	346707	Khal Shutia
Less than 5	346708	Puranda
Less than 5	346709	Rasan
Less than 5	346712	Baranehari
Less than 5	346713	Sannihari
Less than 5	346722	Chhatri
Less than 5	346727	Bhatsalia
5 - 10	346598	Sarrang
5 - 10	346607	Khalina
5 - 10	346637	Ramchandrapur
5 - 10	346648	Aruyan
5 - 10	346654	Tahalia
5 - 10	346699	Charpalia
11 - 20	346599	Tentulia
11 - 20	346613	Telami
11 - 20	346622	Benachakri
11 - 20	346640	Dhusarda
11 - 20	346641	Rayda

Nil	346730	Tentuliagiri
Nil	346731	Baincha
Nil	346732	Gholshundi
Nil	346733	Mirjapur
Nil	346735	Pharakpara
Nil	346737	Golagar
Nil	346739	Chandanpur
Nil	346740	Sultanpur
Nil	346741	Badalpur
Nil	346742	Kirtipur
Nil	346743	Torasia
Nil	346744	Erenda
Nil	346745	Narajpur
Nil	346746	Shushunia
Nil	346747	Uttar Pathari
Nil	346748	Rajendra Chak
Nil	346749	Harkuchia
Nil	346750	Ultabad
Nil	346751	Ansarisha
Nil	346752	Sarisha
Nil	346753	Keutgerya
Nil	346754	Urijalkar Urf Taramridha
Nil	346755	Saharda
Nil	346756	Nankrahatida
Nil	346757	Rukminipur
Nil	346758	Krishnapur
Nil	346759	Amipara
Nil	346760	Nijdanta
Nil	346761	Nayapara
Nil	346763	Uladpur
Nil	346764	Mahanagar
Nil	346766	Bainchebere
Nil	346767	Bara Nidhi
Nil	346768	Tolakana
Nil	346770	Ariapota
Nil	346771	Daudpur
Nil	346773	Egra Patna
Nil	346775	Bati Taki
Nil	346777	Asti
Nil	346778	Garia
Nil	346781	Uttar Aranga
Nil	346782	Teghari
Nil	346786	Sarisha
Nil	346787	Chandalda
Nil	346788	Debidaspur
Nil	346789	Khagda
Nil	346790	Dakshin Choumukh
Nil	346791	Katganj
Nil	346792	Gagana
Nil	346793	Paik Bar
Nil	346794	Jagannath Karbar
Nil	346795	Bhandarbere
Nil	346796	Darbar Khan Bar
Nil	346797	Uttar Silampur
Nil	346798	Uttar Daidpur
Nil	346800	Urdhabpur

Nil	346801	Gopalpur
Nil	346802	Shyampur
Nil	346803	Bidurpur
Nil	346804	Dakshin Bar
Nil	346805	Gangadhar Bar
Nil	346806	Piraj Khan Bar
Nil	346807	Kotbar
Nil	346808	Nalbar
Nil	346809	Bamaniabar
Nil	346810	Narubhunya Chak
Nil	346811	Jamua Lachhimpur
Nil	346812	Dhalgoda
Nil	346813	Asit Chak
Nil	346814	Uttar Padma
Nil	346815	Kashmali
Nil	346816	Kumbha Dharbar
Nil	346817	Bar Bhagia
Nil	346818	Dakshin Padma
Nil	346819	Uttar Kuri
Nil	346820	Ram Chak
Nil	346822	Machhlabar
Nil	346823	Kismat Bathuari
Nil	346824	Bar Bathuari
Nil	346825	Bathuari
Nil	346826	Chhota Rasulpur
Nil	346827	Sahapur
Nil	346828	Sanbheri
Nil	346829	Nemakpur
Nil	346832	Bara Nalgerya
Nil	346833	Rasulpur Dakshinbar
Nil	346835	Jinandapur
Nil	346836	Dulalpur
Nil	346837	Bachhipur
Nil	346838	Mota Ghata
Nil	346840	Maharampur
Nil	346841	Atbati
Nil	346842	Laskarpur
Nil	346843	Ganeshwarpur
Nil	346844	Maheshpur
Nil	346845	Chirulia
Less than 5	346734	Bisharpur
Less than 5	346736	Khejurda
Less than 5	346762	Madhabpur
Less than 5	346765	Mallikpur
Less than 5	346769	Bhatda
Less than 5	346772	Alipur
Less than 5	346774	Dubda
Less than 5	346779	Kultikri
Less than 5	346780	Aranga
Less than 5	346783	Khurutia
Less than 5	346785	Paniparul
Less than 5	346799	Kamalpur
Less than 5	346821	Hatbaincha
Less than 5	346830	Tajpur
Less than 5	346831	Chhota Nalgerya
Less than 5	346834	Madhab Sankibar

Less than 5	346839	Basudebpur
Less than 5	346846	Shyamhari Bar
5 - 10	346784	Lalpur
CD Block : Ramnagar - I (0340)		
Nil	346847	Kanda Gram
Nil	346848	Kachua
Nil	346849	Barbatia
Nil	346850	Bakharpur
Nil	346853	Bag Brajakishor
Nil	346854	Santeshwarpur
Nil	346856	Shyamsundarpur
Nil	346857	Purushottampur
Nil	346858	Damadarpur
Nil	346860	Minabag
Nil	346861	Padubar
Nil	346863	Chandanpur
Nil	346864	Bidyadharpur
Nil	346865	Uttar Mukundapur
Nil	346866	Baliharpur
Nil	346867	Haldia
Nil	346869	Rania
Nil	346870	Nilkantapur
Nil	346871	Jharpadima
Nil	346872	Sadi
Nil	346873	Arjjuni
Nil	346874	Akhuya Dangri
Nil	346875	Kholaberya
Nil	346876	Kainara
Nil	346877	Dedanri
Nil	346878	Ashwatthapur
Nil	346881	Mukundapur
Nil	346884	Hinari
Nil	346886	Shonpur
Nil	346889	Rautrapur
Nil	346890	Dihibir Kul
Nil	346891	Madhupur
Nil	346892	Tangabani
Nil	346893	Shukra Shani
Nil	346894	Hajipur
Nil	346895	Bandhmuri
Nil	346896	Kulbudhi
Nil	346897	Uttar Shimulia
Nil	346898	Shanbalishai
Nil	346899	Hirapur
Nil	346900	Bagmari
Nil	346901	Mangalpur
Nil	346902	Kantabani
Nil	346903	Gangpura
Nil	346906	Ullaspur
Nil	346907	Paschimbar
Nil	346909	Akna
Nil	346910	Ghanta Shala
Nil	346911	Dakshin Kaya
Nil	346912	Birampur
Nil	346914	Pariharpur
Nil	346915	Kabra

Nil	346916	Tikra
Nil	346918	Ghritapura
Nil	346919	Diksal
Nil	346920	Potapara
Nil	346922	Bagpura
Nil	346923	Dakshin Basulipat
Nil	346927	Jhaugerya
Nil	346928	Deulbatta
Nil	346929	Bahadurpur
Nil	346930	Dakshin Gopalpur
Nil	346931	Chhota Balarampur
Nil	346934	Lachhimpur
Nil	346935	Dalbaladya
Nil	346936	Panch Daria
Nil	346937	Dakshin Balarampur
Nil	346938	Shankarpur
Nil	346941	Kuliyata
Nil	346943	Kaluya Sanda
Nil	346944	Bara Solemanpur
Nil	346946	Nandi Chak
Nil	346948	Bodhora
Nil	346949	Tengramari
Nil	346950	Kaema
Nil	346952	Kshirpal
Nil	346953	Bherichauli
Nil	346954	Dublabari
Nil	346955	Alampur
Nil	346956	Jaldha
Nil	346958	Tajpur
Nil	346960	Nardanda
Nil	346962	Paya
Nil	346963	Kashipur
Nil	346966	Mrijapur
Nil	346967	Saripur
Nil	346975	Jatimati
Nil	346976	Dakshinshimulia
Nil	346978	Jagadishpur
Nil	346983	Atili
Nil	346984	Jagai Basan
Nil	346985	Maitrapur
Nil	346986	Mirjapur
Nil	346990	Purba Mukundapur
Less than 5	346852	Badhia
Less than 5	346855	Shakhamudi
Less than 5	346859	Chandanpur Patna
Less than 5	346862	Juki
Less than 5	346868	Khairanda
Less than 5	346879	Ranisai
Less than 5	346880	Nonaari
Less than 5	346882	Kiyakuli
Less than 5	346883	Jashateghari
Less than 5	346885	Santra
Less than 5	346887	Durgapur
Less than 5	346888	Deuli
Less than 5	346904	Gobra
Less than 5	346905	Basantapur

Less than 5	346908	Mahajan
Less than 5	346913	Fatepur
Less than 5	346917	Talga Chhari
Less than 5	346921	Uttar Basulipat
Less than 5	346924	Saiyadpur
Less than 5	346925	Ramnagar
Less than 5	346933	Jamra Shyampur
Less than 5	346942	Jashipur
Less than 5	346945	Narina
Less than 5	346947	Biswanathpur
Less than 5	346951	Chandapur
Less than 5	346961	Medinipur
Less than 5	346964	Bansbani
Less than 5	346965	Mandala
Less than 5	346968	Padima
Less than 5	346970	Gadadharpur
Less than 5	346971	Bhagibaharapur
Less than 5	346972	Chanpabani
Less than 5	346973	Palsandapur
Less than 5	346974	Ratanpur
Less than 5	346977	Bilamria
Less than 5	346979	Ghersai
Less than 5	346980	Gobindabasan
Less than 5	346981	Somaibasan
Less than 5	346982	Gangadharpur
Less than 5	346987	Haropur
Less than 5	346988	Alankarpur
Less than 5	346989	Daha Daya
21 - 30	346969	Duttapur

CD Block : Ramnagar - II (0341)

Nil	346997	Kasafaltalya
Nil	346999	Hamirpur
Nil	347000	Baranga
Nil	347002	Bheri Baranga
Nil	347004	Kan Kaneswar
Nil	347005	Kanoa
Nil	347006	Mandar
Nil	347007	Paldhui
Nil	347008	Raghunathpur
Nil	347009	Kanpur
Nil	347010	Talkanpur
Nil	347013	Nashirpur
Nil	347014	Gaurangabar
Nil	347015	Shikarbar
Nil	347016	Dayanidhibar
Nil	347017	Akulbar
Nil	347018	Jagadish Paschimbar
Nil	347020	Ranichak
Nil	347022	Kanjia
Nil	347023	Arya Padyapur
Nil	347024	Naya Shyampur
Nil	347025	Kadua
Nil	347026	Dharash
Nil	347028	Malancha
Nil	347031	Sonakania
Nil	347032	Dumana Paikbar

Nil	347033	Dumaria
Nil	347034	Paikbar
Nil	347035	Katmundi
Nil	347036	Maithna Paikbar
Nil	347037	Mandarpur
Nil	347038	Khojabar
Nil	347039	Mahammadpur
Nil	347040	Bali Pukhuria
Nil	347041	Nij Maithuna
Nil	347042	Senapatibar
Nil	347043	Baksispur
Nil	347044	Uttar Maithuna
Nil	347045	Danda Belbani
Nil	347046	Lalpur
Nil	347047	Shonamui
Nil	347048	Bhuanjibar
Nil	347049	Dakshin Maithuna
Nil	347050	Haripur
Nil	347051	Sikharpur
Nil	347054	Uttar kalyanpur Betulya Rampurbar
Nil	347055	Betulya Rampurbar Subarna Dighi
Nil	347056	Rautarapur
Nil	347057	Kalyanpur
Nil	347058	Raipur
Nil	347059	Dakshin Kalayanpur
Nil	347060	Balarampur
Nil	347061	Shahapur
Nil	347062	Khidirpur
Nil	347063	Ahammadpur
Nil	347064	Jinandipur
Nil	347065	Tatkapur
Nil	347066	Sherpur
Nil	347067	Khoyapur
Nil	347068	Dhanubar
Nil	347069	Pashchim Ramchandrapur
Nil	347070	Uttar Gopalpur
Nil	347071	Purbba Raghunathpur
Nil	347072	Tajpur Purbbar
Nil	347073	Gopal Chak
Nil	347074	Amritbar
Nil	347075	Nachhimpur
Nil	347076	Shyampur
Nil	347077	Kismathiar
Nil	347078	Thiar
Nil	347079	Uttar Kachua
Nil	347080	Tajpur Dakshinbar
Nil	347081	Radhapur
Nil	347082	Bar Badalpur
Nil	347083	Badalpur
Nil	347084	Chhota Kashinathpur
Nil	347085	Bara Kashinathpur
Nil	347086	Chahaka
Nil	347087	Satilapur
Nil	347088	Karonji
Nil	347090	Talkatalia
Nil	347092	Narkuli

Nil	347095	Deuli
Nil	347096	Phulbari
Nil	347097	Kalikapur
Nil	347099	Kandarpapur
Nil	347100	Nalguna
Nil	347103	Islampur
Nil	347104	Satbatia
Nil	347106	Banbar
Nil	347108	Dakshin Shitala
Nil	347109	Keishnapur
Nil	347110	Chhota Chaulkhola
Nil	347113	Suberia
Nil	347114	Purbba Bar
Nil	347117	Purbba Ramchandrapur
Nil	347118	Lachhandrapur
Nil	347119	Bishnupur
Nil	347120	Haurburi
Nil	347121	Kismat Haurburi
Nil	347123	Purbba Purushottampur
Nil	347125	Daudpur
Nil	347126	Dhunia Baraj
Nil	347127	Dera
Nil	347129	Sona Muhi
Nil	347130	Rania
Nil	347132	Mania
Less than 5	346998	Gobindapur
Less than 5	347001	Chakghuli
Less than 5	347003	Jagadishpur
Less than 5	347011	Sabitrapur
Less than 5	347012	Madhabpur
Less than 5	347019	Depar Shasanbar
Less than 5	347021	Depal
Less than 5	347027	Manikbasan
Less than 5	347029	Kalapunja
Less than 5	347030	Chata Padmapur
Less than 5	347052	Dakshin Tentultala
Less than 5	347053	Uttar Tentultala
Less than 5	347089	Narandia
Less than 5	347091	Bara Bankuya
Less than 5	347093	Mandarmani
Less than 5	347094	Silampur
Less than 5	347101	Kanchibar
Less than 5	347105	Ghol
Less than 5	347107	Uttar Shitala
Less than 5	347111	Keshabpur
Less than 5	347112	Kalindi
Less than 5	347115	Purbba Gadharpur
Less than 5	347116	Ramchandra Nagar
Less than 5	347122	Teghari
Less than 5	347133	Dakshin Purushottampur
5 - 10	347131	Dadanpatra
21 - 30	347102	Chak Pratappur

Section II – Town Directory

Statement – I
Status and Growth History

Sr. No.	Class, Name and Civic Status of Town	Location Code No.	Name of Taluk/ Tahsil/ Police Station/Islands etc.	Name of C.D. Block	Area (sq. Km.)	Number of households including houseless households (2011 Census)	Scheduled Castes Population (2011 Census)	Scheduled Tribes Population (2011 Census)
1	2	3	4	5	6	7	8	9
1	III, Kolaghat (CT)	1934502471344458	Kolaghat	Kolaghat	6.07	5548	2774	117
2	IV, Amalhara (CT)	1934502471344459	Kolaghat	Kolaghat	4.52	2999	908	4
3	V, Mihitikri (CT)	1934502471344460	Kolaghat	Kolaghat	2.1513	1589	293	23
4	VI, Kharisha (CT)	1934502471344461	Kolaghat	Kolaghat	1.3116	980	154	12
5	V, Anantapur (CT)	1934502472344561	Tamluk	Tamluk	1.3557	1096	59	1
6	V, Dakshin Baguan (CT)	1934502472344562	Tamluk	Tamluk	0.64	949	0	0
7	V, Kakdihi (CT)	1934502473344649	Kolaghat	Sahid Matangini	2.17	1286	433	105
8	V, Shantipur (CT)	1934502473344650	Kolaghat	Sahid Matangini	2.1332	2173	290	17
9	V, Garh Kamalpur (CT)	1934502475344826	Mahisadal	Mahisadal	1.6341	1537	642	5
10	V, Goasafat (CT)	1934502476344911	Moyna	Moyna	1.12	1418	436	1
11	V, Amarshi Kasba (CT)	1934502477345051	Potashpur	Potashpur I	0.8253	1564	306	0
12	V, Benudia (CT)	1934502480345536	Bhagwanpur	Bhagwanpur I	2.2824	1560	387	2
13	VI, Hinch Gerya (CT)	1934502480345537	Bhagwanpur	Bhagwanpur I	2.0266	1124	1324	0
14	V, Kotbar (CT)	1934502481345650	Chandipur	Chandipur	1.143	1193	55	1
15	V, Erashal (CT)	1934502481345651	Chandipur	Chandipur	3.7505	1143	975	4
16	V, Barda (CT)	1934502482345732	Sutahata	Sutahata	3.3186	1131	514	7
17	V, Nandigram (CT)	1934502484345855	Nandigram	Nandigram I	2.5577	1225	399	5
18	V, Ashadtalya (CT)	1934502485345896	Nandigram	Nandigram II	2.8571	1143	174	12
19	V, Basantia (CT)	1934502489346431	Contai	Deshapran	1.3479	1002	273	1
20	V, Khadalgobra (CT)	1934502493346996	Digha	Ramnagar	2.1858	1198	1943	52
21	II, Panskura (M)	193459999801758	Panskura	Panskura	19.94	11743	4062	874
22	II, Tamluk (M)	193459999801759	Tamluk	Tamluk	17.86	14489	4441	201
23	I, Haldia (M)	193459999801760	Haldia	---	109.65	44065	36946	1560
24	III, Egra (M)	193459999801761	Egra	---	17.21	6471	3518	538
25	II, Contai (M)	193459999801762	Contai	Contai	14.25	16760	6865	382

Population and growth rate (in brackets) of the town at the Censuses of

Sr. No.	Class, Name and Civic Status of Town	1901	1911	1921	1931	1941	1951	1961	1971	1981	1991	2001	2011
1	2	10	11	12	13	14	15	16	17	18	19	20	21
1	III, Kolaghat (CT)	0 (0)	0 (0)	0 (0)	0 (0)	0 (0)	0 (0)	0 (0)	13371 (0)	17406 (30.18)	21405 (22.97)	23702 (10.73)	25191 (6.28)
2	IV, Amalhara (CT)	0 (0)	0 (0)	0 (0)	0 (0)	0 (0)	0 (0)	0 (0)	0 (0)	0 (0)	0 (0)	0 (0)	14261 (0)
3	V, Mihitikri (CT)	0 (0)	0 (0)	0 (0)	0 (0)	0 (0)	0 (0)	0 (0)	0 (0)	0 (0)	0 (0)	0 (0)	6906 (0)
4	VI, Kharisha (CT)	0 (0)	0 (0)	0 (0)	0 (0)	0 (0)	0 (0)	0 (0)	0 (0)	0 (0)	0 (0)	0 (0)	4120 (0)
5	V, Anantapur (CT)	0 (0)	0 (0)	0 (0)	0 (0)	0 (0)	0 (0)	0 (0)	0 (0)	0 (0)	0 (0)	0 (0)	5532 (0)
6	V, Dakshin Baguan (CT)	0 (0)	0 (0)	0 (0)	0 (0)	0 (0)	0 (0)	0 (0)	0 (0)	0 (0)	0 (0)	4674 (0)	5180 (10.83)
7	V, Kakdihni (CT)	0 (0)	0 (0)	0 (0)	0 (0)	0 (0)	0 (0)	0 (0)	0 (0)	0 (0)	0 (0)	4879 (0)	5477 (12.26)
8	V, Shantipur (CT)	0 (0)	0 (0)	0 (0)	0 (0)	0 (0)	0 (0)	0 (0)	0 (0)	0 (0)	0 (0)	0 (0)	9746 (0)
9	V, Garh Kamalpur (CT)	0 (0)	0 (0)	0 (0)	0 (0)	0 (0)	0 (0)	0 (0)	0 (0)	0 (0)	0 (0)	0 (0)	6664 (0)
10	V, Goasafat (CT)	0 (0)	0 (0)	0 (0)	0 (0)	0 (0)	0 (0)	0 (0)	0 (0)	0 (0)	0 (0)	5406 (0)	6597 (22.03)
11	V, Amarshi Kasba (CT)	0 (0)	0 (0)	0 (0)	0 (0)	0 (0)	0 (0)	0 (0)	0 (0)	0 (0)	0 (0)	0 (0)	6400 (0)
12	V, Benudia (CT)	0 (0)	0 (0)	0 (0)	0 (0)	0 (0)	0 (0)	0 (0)	0 (0)	0 (0)	0 (0)	0 (0)	6797 (0)
13	VI, Hinch Gerya (CT)	0 (0)	0 (0)	0 (0)	0 (0)	0 (0)	0 (0)	0 (0)	0 (0)	0 (0)	0 (0)	0 (0)	4958 (0)
14	V, Kotbar (CT)	0 (0)	0 (0)	0 (0)	0 (0)	0 (0)	0 (0)	0 (0)	0 (0)	0 (0)	0 (0)	0 (0)	6083 (0)
15	V, Erashal (CT)	0 (0)	0 (0)	0 (0)	0 (0)	0 (0)	0 (0)	0 (0)	0 (0)	0 (0)	0 (0)	0 (0)	5332 (0)
16	V, Barda (CT)	0 (0)	0 (0)	0 (0)	0 (0)	0 (0)	0 (0)	0 (0)	0 (0)	0 (0)	0 (0)	0 (0)	5155 (0)
17	V, Nandigram (CT)	0 (0)	0 (0)	0 (0)	0 (0)	0 (0)	0 (0)	0 (0)	0 (0)	0 (0)	0 (0)	0 (0)	5803 (0)
18	V, Ashadtalya (CT)	0 (0)	0 (0)	0 (0)	0 (0)	0 (0)	0 (0)	0 (0)	0 (0)	0 (0)	0 (0)	0 (0)	5274 (0)
19	V, Basantia (CT)	0 (0)	0 (0)	0 (0)	0 (0)	0 (0)	0 (0)	0 (0)	0 (0)	0 (0)	0 (0)	0 (0)	5455 (0)
20	V, Khadalgobra (CT)	0 (0)	0 (0)	0 (0)	0 (0)	0 (0)	0 (0)	0 (0)	0 (0)	0 (0)	0 (0)	0 (0)	5344 (0)
21	II, Panskura (M)	0 (0)	0 (0)	0 (0)	0 (0)	0 (0)	0 (0)	0 (0)	0 (0)	0 (0)	0 (0)	0 (0)	57932 (0)
22	II, Tamluk (M)	8085 (0)	8048 (-0.46)	8348 (3.73)	9695 (16.14)	12079 (24.59)	13599 (12.58)	17986 (32.26)	22478 (24.97)	29367 (30.65)	38688 (31.74)	45830 (18.46)	65306 (42.5)
23	I, Haldia (M)	0 (0)	0 (0)	0 (0)	0 (0)	0 (0)	0 (0)	0 (0)	9968 (0)	21122 (111.9)	100347 (375.08)	170673 (70.08)	200827 (17.67)
24	III, Egra (M)	0 (0)	0 (0)	0 (0)	0 (0)	0 (0)	0 (0)	0 (0)	0 (0)	0 (0)	0 (0)	25180 (0)	30148 (19.73)
25	II, Contai (M)	0 (0)	0 (0)	0 (0)	5259 (0)	6746 (28.28)	12738 (88.82)	22094 (73.45)	27355 (23.81)	35780 (30.8)	53484 (49.48)	77513 (44.93)	92226 (18.98)

Sex Ratio

Sr. No.	Class, Name and Civic Status of Town	Density (2011 Census)	Sex Ratio		
			1991	2001	2011
1	2	22	23	24	25
1	III, Kolaghat (CT)	4150	924	960	954
2	IV, Amalhara (CT)	3155	0	0	916
3	V, Mihitikri (CT)	3210	0	0	950
4	VI, Kharisha (CT)	3141	0	0	973
5	V, Anantapur (CT)	4081	0	0	942
6	V, Dakshin Baguan (CT)	8094	0	916	915
7	V, Kakdih (CT)	2524	0	920	947
8	V, Shantipur (CT)	4569	0	0	957
9	V, Garh Kamalpur (CT)	4078	0	0	979
10	V, Goasafat (CT)	5890	0	918	919
11	V, Amarshi Kasba (CT)	7755	0	0	954
12	V, Benudia (CT)	2978	0	0	937
13	VI, Hinch Gerya (CT)	2446	0	0	934
14	V, Kotbar (CT)	5322	0	0	937
15	V, Erashal (CT)	1422	0	0	1019
16	V, Barda (CT)	1553	0	0	970
17	V, Nandigram (CT)	2269	0	0	969
18	V, Ashadtalya (CT)	1846	0	0	938
19	V, Basantia (CT)	4047	0	0	919
20	V, Khadalgebra (CT)	2445	0	0	953
21	II, Panskura (M)	2905	0	0	948
22	II, Tamluk (M)	3657	894	935	963
23	I, Haldia (M)	1832	842	899	916
24	III, Egra (M)	1752	0	958	972
25	II, Contai (M)	6472	906	919	881

Statement – II
Physical Aspects and Location of Towns, 2009

Sr. No.	Name of Town	Physical aspects			Name of and road distance (in kms.) from							
		Rainfall (in mm)	Temperature (in centigrade)		State HQ.	District HQ.	Sub-Division/ Taluk/ Tahsil / Police station/ Development Block/ Island HQ.	Nearest city with population of one lakh and more	Nearest city with population of five lakh and more	Railway Station	Bus Route	
			Maximum	Minimum								
1	2	3	4	5	6	7	8	9	10	11	12	
1	Kolaghat (CT)	41500	40	14	Kolkata (70)	Tamluk (25)	Kolaghat (5)	Haora (55)	Haora (55)	Kolaghat (0)	Yes 0	
2	Amalhara (CT)	120	40	18	Kolkata (70)	Tamluk (25)	Kolaghat (2)	Haora (52)	Haora (52)	Kolaghat (1)	Kolaghat (1)	
3	Mihitikri (CT)	128	42	11	Kolkata (60)	Tamluk (20)	Kolaghat (2)	Haora (52)	Haora (52)	Mecheda (3)	Yes 0	
4	Kharisha (CT)				Kolkata (60)	Tamluk (15)	Kolaghat (5)	Haora (55)	Haora (55)	Mecheda (1.5)	Yes 0	
5	Anantapur (CT)	1387.8			Kolkata (90)	Tamluk (10)	Tamluk (2)	Haora (73)	Haora (73)	Raghunathbari (4)	Yes 0	
6	Dakshin Baguan (CT)	140	40	16	Kolkata (80)	Tamluk (15)	Tamluk (3)	Haora (75)	Haora (75)	Tamluk (15)	Yes 0	
7	Kakdih (CT)	200	40	14	Kolkata (69)	Tamluk (18)	Sahid Matangini (5)	Haora (73)	Haora (73)	Mecheda (0)	Yes 0	
8	Shantipur (CT)	200	40	14	Kolkata (69)	Tamluk (18)	Sahid Matangini (5)	Haora (73)	Haora (73)	Mecheda (0.5)	Yes 0	
9	Garh Kamalpur (CT)		40	10	Kolkata (90)	Tamluk (17)	Mahisadal (0.5)	Haora (90)	Haora (90)	Mahisadal (0.5)	Mahisadal (1)	
10	Goasafat (CT)	60	40	10	Kolkata (110)	Tamluk (18)	Moyna (0.5)	Haora (90)	Haora (90)	Tamluk (20)	Yes 0	
11	Amarshi Kasba (CT)	143.03			Kolkata (175)	Tamluk (70)	Potashpur (2)	Haora (70)	Haora (70)	Balichak (52)	Yes 0	
12	Benudia (CT)	175	40.5	10.9	Kolkata (130)	Tamluk (45)	Bhagawanpur (8)	Haora (72)	Haora (72)	Deshpran (13)	Yes 0	
13	Hincha Gerya (CT)	75	43	9.5	Kolkata (115)	Tamluk (42)	Bhagawanpur (4)	Haora (54)	Haora (54)	Deshopran (3)	Bajkul (3)	
14	Kotbar (CT)				Kolkata (110)	Tamluk (25)	Chandipur (5)	Haora (117)	Haora (117)	0	0	
15	Erashal (CT)				Kolkata (90)	Tamluk (25)	Chandipur (5)	Haora (110)	Haora (110)	Kamdapasara (3)	No 0	
16	Barda (CT)				Kolkata (124)	Tamluk (30)	Sutahata (4)	Haora (110)	Haora (110)	Barada 0	Yes 0	
17	Nandigram (CT)				Kolkata (135)	Tamluk (38)	Nandigram (1)	Haora (120)	Haora (120)	0	Yes 0	
18	Ashadtalya (CT)				Kolkata (121)	Tamluk (45)	Nandigram (4)	Haora (125)	Haora (125)	0	0	
19	Basantia (CT)	177	42	9.7	Kolkata (157)	Tamluk (79)	Deshoprann (8)	Haora (110)	Haora (110)	Contai (12)	Yes 0	
20	Khadalgobra (CT)		37	12	Kolkata (190)	Tamluk (87)	Ramnagar (0)	Haora (150)	Haora (150)	New Digha (1)	Yes 0	
21	Panskura (M)	1423.73	39.8	11.4	Kolkata (82)	Tamluk (20)	Panskura (2)	Kharagpur (49)	Haora (69)	Panskura 0	Yes 0	
22	Tamluk (M)	948.4	40.2	9.3	Kolkata (85)	Tamluk (0)	Tamluk (0)	Tamluk (0)	Haora (80)	Tamluk (0)	Yes 0	
23	Haldia (M)	1600	48	8	Kolkata (120)	Tamluk (40)	Haldia (8)	Haldia (0)	Haora (110)	Bandar (2)	Yes 0	
24	Egra (M)	1857.16	42	10	Kolkata (200)	Tamluk (85)	Egra (0)	Kharagpur (67)	Haora (160)	Contai (27)	Yes 0	
25	Contai (M)	1941.2	39.2	11	Kolkata (156)	Tamluk (56)	Contai (0)	Haldia (80)	Haora (150)	Kantai (0)	Yes 0	

**Statement – III
Civic and other Amenities, 2009**

Sr. No.	Name of Town	Road length (in kms.)	System of drainage				Number of latrines			
			Open (OD)	Closed (CD)	Both - Open & Closed (BD)	Nil	Pit System	Flush/Pour Flush (Water borne)	Service	Others
1	2	3	4	5	6	7	8	9	10	11
1	Kolaghat (CT)	28	---	---	BD	---	0	0	1000	3000
2	Amalhara (CT)	65	OD	---	---	---	2950	0	0	0
3	Mihitikri (CT)	N.A.	---	---	---	Nil	250	150	200	0
4	Kharisha (CT)	51	OD	---	---	---	641	0	0	0
5	Anantapur (CT)	5	---	---	---	Nil	274	0	0	137
6	Dakshin Baguan (CT)	3	OD	---	---	---	300	750	0	0
7	Kakdihi (CT)	4.5	OD	---	---	---	0	1000	0	1
8	Shantipur (CT)	7	---	---	BD	---	100	0	0	2
9	Garh Kamalpur (CT)	N.A.	---	---	BD	---	385	0	0	193
10	Goasafat (CT)	1.5	OD	---	---	---	254	800	0	0
11	Amarshi Kasba (CT)	6.5	---	---	---	Nil	25	0	0	1025
12	Benudia (CT)	1.5	OD	---	---	---	1183	0	0	25
13	Hincha Gerya (CT)	N.A.	---	---	---	Nil	685	0	0	287
14	Kotbar (CT)	N.A.	OD	---	---	---	299	0	0	150
15	Erashal (CT)	N.A.	---	---	---	Nil	100	0	0	3
16	Barda (CT)	N.A.	OD	---	---	---	0	0	0	150
17	Nandigram (CT)	7	---	---	---	Nil	855	0	0	100
18	Ashadtalya (CT)	N.A.	OD	---	---	---	286	0	0	143
19	Basantia (CT)	4	---	---	---	Nil	785	0	0	42
20	Khadalgobra (CT)	11	OD	---	---	---	300	0	0	150
21	Panskura (M)	99.9	OD	---	---	---	1525	4075	0	1600
22	Tamluk (M)	193	OD	---	---	---	10291	2376	0	0
23	Haldia (M)	N.A.	OD	---	---	---	15018	20000	0	20
24	Egra (M)	79.77	OD	---	---	---	0	5448	0	727
25	Contai (M)	150	OD	---	---	---	0	1260	7	6225

Sr. No.	Name of Town	Protected water supply			Electrification (Number of connections)				
		Source of supply (Codes) @	System of storage with capacity in kilo litres (along with Codes) @	Fire Fighting service*	Domestic	Industrial	Commercial	Road lighting (points)	Others
1	2	12	13	14	15	16	17	18	19
1	Kolaghat (CT)	BWT, OHT	TU (), TW/B ()	No, Tamluk (25)	4371	52	1366	103	0
2	Amalhara (CT)	OHT, OHT	TT (), TW/B ()	Yes	2900	4	75	45	0
3	Mihitikri (CT)	OHT, OHT	TW/B (), TW/B ()	No, Tamluk (20)	600	25	20	0	0
4	Kharisha (CT)	OHT, BWT	TT (), CW ()	No, ()	431	3	57	37	0
5	Anantapur (CT)	OHT, BWT	TW/B (), CW ()	No, ()	613	0	121	0	0
6	Dakshin Baguan (CT)	BWT, BWT	TU (270), HP ()	No, ()	900	15	80	50	0
7	Kakdihi (CT)	OHT, BWT	HP (120), HP ()	No, ()	1100	882	0	10	10
8	Shantipur (CT)	OHT, BWT	HP (120), HP ()	No, ()	1500	448	0	0	0
9	Garh Kamalpur (CT)	BWT, BWT	TT (), HP ()	No, Tamluk (17)	615	0	0	0	0
10	Goasafat (CT)	PT, BWT	TT (), HP ()	No, Tamluk (13)	300	6	207	0	0
11	Amarshi Kasba (CT)	PT, BWT	TT (), HP ()	Yes	350	5	80	10	2
12	Benudia (CT)	SR	TT (), TW/B ()	No, Contai (45)	764	9	193	23	0
13	Hincha Gerya (CT)	SR	TW/B (), TW/B ()	No, Contai (33)	450	0	0	0	0
14	Kotbar (CT)	BWT, BWT	TK/P/L (), HP ()	No, ()	478	0	0	0	0
15	Erashal (CT)	OHT, BWT	TT (), HP ()	No, Tamluk (25)	458	0	0	25	0
16	Barda (CT)	OHT, BWT	TT (), TW/B ()	No, ()	500	0	3	0	0
17	Nandigram (CT)	OHT, BWT	TT (), HP ()	No, ()	490	0	0	25	0
18	Ashadtalya (CT)	OHT, BWT	HP (), TK/P/L ()	No, ()	458	0	0	0	0
19	Basantia (CT)	BWT,	TW/B (), TK/P/L ()	No, Contai (7)	1120	3	0	100	0
20	Khadalgobra (CT)	OHT, BWT	TT (), TW/B ()	No, Contai (32)	1500	3	550	0	0
21	Panskura (M)	OHT, BWT	TU (), CW ()	No, Kolaghat (20)	6536	73	1243	405	0

22	Tamluk (M)	BWT, OHT	TW/B (5940), HP (272)	Yes	10209	51	3776	1957	0
23	Haldia (M)	OHT, SR	TT (), HP ()	Yes	25000	350	730	2100	0
24	Egra (M)	OHT, BWT	TT (680), HP ()	No, Contai (30)	2411	19	230	1645	136
25	Contai (M)	OHT, OHT	TW/B (685), HP ()	Yes	16535	31	5030	4500	0

* In case this service is not available in the town, the name of the nearest place and its distance from the town where facility is available has been given

@ Two major source Only

Abbreviation :

TT	: Tap water from treated source	TW/B	: Tubewell /Borehole	OHT	: Over head Tank
TU	: Tap water from un-treated source	RW	: Rainwater	SR	: Service Reservoir
CW	: Covered well	S	: Spring	RIG	: River Infiltration Gallery
UW	: Un-covered well	TK/P/L	: Tank/Pond/Lake	BWP	: Bore Well Pumping system
HP	: Hand pump	O	: Others	PT	: Pressure Tank
		N/A, NA, N.A	: Not Available		

**Statement – IV
Medical Facilities, 2009**

Sr. No.	Name of Town	No. of Medical facilities* (with number of beds in brackets)					
		Hospitals (Allopathic & Others)	Dispensaries/ Health Center	Family Welfare Center	Maternity and Child Welfare Center	Maternity Homes	T.B.Hospital/ Clinic
1	2	3	4	5	6	7	8
1	Kolaghat (CT)	4 Kms.	2 (0)	2 (0)	2 (0)	N.A.	2 (0)
2	Amalhara (CT)	20 Kms.	6 Kms.	1 (0)	20 Kms.	20 Kms.	1 (0)
3	Mihitikri (CT)	2 Kms.	1 Kms.	1 Kms.	1 Kms.	0.5 Kms.	1 Kms.
4	Kharisha (CT)	1 (30)	10 Kms.	10 Kms.	10 Kms.	10 Kms.	10 Kms.
5	Anantapur (CT)	12 Kms.	1 Kms.	12 Kms.	12 Kms.	12 Kms.	12 Kms.
6	Dakshin Baguan (CT)	N.A.	N.A.	1 (0)	1 (0)	N.A.	N.A.
7	Kakdih (CT)	N.A.	N.A.	1 (0)	1 (0)	N.A.	N.A.
8	Shantipur (CT)	1 Kms.	1 (0)	1 (0)	1 (0)	1 (25)	1 (0)
9	Garh Kamalpur (CT)	18 Kms.	0.5 Kms.	0.5 Kms.	0.5 Kms.	0.5 Kms.	0.5 Kms.
10	Goasafat (CT)	7 Kms.	N.A.	N.A.	N.A.	4 Kms.	100 Kms.
11	Amarshi Kasba (CT)	3 Kms.	6 (0)	1 Kms.	1 Kms.	3 Kms.	1 Kms.
12	Benudia (CT)	10 Kms.	1 (0)	N.A.	33 Kms.	10 Kms.	10 Kms.
13	Hincha Gerya (CT)	9 Kms.	2 Kms.	9 Kms.	N.A.	9 Kms.	9 Kms.
14	Kotbar (CT)	2 (25)	1 (0)	N.A.	4 (0)	N.A.	N.A.
15	Erashal (CT)	10 Kms.	1 (0)	1 (0)	N.A.	N.A.	4 Kms.
16	Barda (CT)	1 (15)	N.A.	38 Kms.	38 Kms.	38 Kms.	38 Kms.
17	Nandigram (CT)	5 Kms.	3 (0)	N.A.	9 Kms.	9 Kms.	N.A.
18	Ashadtalya (CT)	1 (10)	1 (0)	8 Kms.	1 (0)	8 Kms.	160 Kms.
19	Basantia (CT)	1 (15)	N.A.	N.A.	N.A.	N.A.	N.A.
20	Khadalgobra (CT)	N.A.	N.A.	N.A.	N.A.	N.A.	N.A.
21	Panskura (M)	2 (0)	6 (0)	1 (0)	1 (0)	1 (0)	2 (0)
22	Tamluk (M)	10 (0)	12 (0)	N.A.	1 (0)	2 (0)	N.A.
23	Haldia (M)	2 (68)	4 (0)	4 (0)	4 (0)	4 (0)	1 (0)
24	Egra (M)	1 (141)	1 (0)	1 (0)	1 (0)	N.A.	N.A.
25	Contai (M)	2 (15)	4 (0)	4 (0)	4 (0)	1 (15)	4 (0)

Sr. No.	Name of Town	No. of Medical facilities* (with number of beds in brackets)					
		Nursing Homes	Veterinary Hospital	Mobile Health Clinic	Others etc.	Charitable Hospital/Nursing Home (Numbers)	Medicine Shop (Numbers)
1	2	9	10	11	12	13	14
1	Kolaghat (CT)	2 Kms.	2 Kms.	10 Kms.	N.A.	0	3
2	Amalhara (CT)	1 (50)	60 Kms.	60 Kms.	N.A.	0	6
3	Mihitikri (CT)	1 Kms.	2 Kms.	1 (0)	N.A.	0	1
4	Kharisha (CT)	10 Kms.	10 Kms.	N.A.	N.A.	0	8
5	Anantapur (CT)	12 Kms.	12 Kms.	N.A.	N.A.	0	3

6	Dakshin Baguan (CT)	4 (40)	N.A.	N.A.	N.A.	0	15
7	Kakdihi (CT)	2 (40)	N.A.	N.A.	N.A.	0	5
8	Shantipur (CT)	N.A.	1 (0)	N.A.	N.A.	1	23
9	Garh Kamalpur (CT)	70 Kms.	1 Kms.	70 Kms.	N.A.	0	22
10	Goasafat (CT)	7 Kms.	20 Kms.	N.A.	N.A.	0	0
11	Amarshi Kasba (CT)	3 Kms.	1 (0)	3 Kms.	N.A.	0	11
12	Benudia (CT)	9 Kms.	10 Kms.	N.A.	N.A.	0	0
13	Hincha Gerya (CT)	9 Kms.	9 Kms.	N.A.	N.A.	0	0
14	Kotbar (CT)	N.A.	N.A.	N.A.	N.A.	2	0
15	Erashal (CT)	10 Kms.	5 Kms.	N.A.	N.A.	0	0
16	Barda (CT)	1 (10)	0.5 Kms.	38 Kms.	N.A.	0	11
17	Nandigram (CT)	N.A.	N.A.	N.A.	N.A.	0	4
18	Ashadtalya (CT)	8 Kms.	2.5 Kms.	7 Kms.	N.A.	0	0
19	Basantia (CT)	N.A.	N.A.	N.A.	N.A.	0	8
20	Khadalgebra (CT)	N.A.	N.A.	N.A.	N.A.	0	0
21	Panskura (M)	N.A.	1 (0)	1 (0)	1 (0)	0	0
22	Tamluk (M)	11 (0)	2 (0)	N.A.	N.A.	3	165
23	Haldia (M)	N.A.	1 (0)	N.A.	1 (0)	0	95
24	Egra (M)	N.A.	1 (0)	N.A.	N.A.	2	56
25	Contai (M)	25 Kms.	1 (1)	25 Kms.	N.A.	4	29

* If a medical facility is not available in the town, nearest place distance from the town where facility is available has been given

* N.A. : Not Available

Statement – V Educational, Recreational and Cultural Facilities, 2009

Number of Educational Facilities*							
Sr. No.	Name of Town	Pri- mary school	Middle school	Secondary school	Senior Secondary school	Arts/ Science/ Commerce colleges (of degree level and above)	Medical colleges
1	2	3	4	5	6	7	8
1	Kolaghat (CT)	12	2	2	2	(0)	Kolkata (70)
2	Amalhara (CT)	7	2	1	Kolaghat (2)	Bagnan (20)	Kolkata (70)
3	Mihittikri (CT)	4	2	2	1	Panskura (14)	Medinipur (55)
4	Kharisha (CT)	2	1	1	1	Tamluk (15)	Medinipur (60)
5	Anantapur (CT)	5	3	1	1	Tamluk (10)	Medinipur (110)
6	Dakshin Baguan (CT)	4	1	1	1	Tamluk (12)	Kolkata (80)
7	Kakdihi (CT)	6	(0)	Barnan (1)	Barnan (1)	(0)	Medinipur (69)
8	Shantipur (CT)	8	(0)	Hakola (1.5)	Hakola (1.5)	Medinipur (30)	Kolkata (69)
9	Garh Kamalpur (CT)	4	2	2	2	1	Haldia (25)
10	Goasafat (CT)	4	Anandapur (0.5)	Anandapur (0.5)	Anandapur (0.5)	(0)	Medinipur (90)
11	Amarshi Kasba (CT)	6	Hatibadh (2.5)	2	1	Palpara (10)	Medinipur (80)
12	Benudia (CT)	4	1	1	Bhagwanpur(1)	Bajkul (3)	Medinipur (0)
13	Hincha Gerya (CT)	2	Narayandai (1.5)	Kajlagarh (3)	Kajlagarh (3)	Bajkul (3)	Kolkata (115)
14	Kotbar (CT)	3	Atattar(1)	Atattar(1)	Gokhuri(2)	Nandakumar (13)	Haldia (35)
15	Erashal (CT)	4	(0)	1	1	Bajkul (6)	Kolkata (0)
16	Barda (CT)	4	Kesabpur (1)	Kesabpur (1)	Bajitpur (0.5)	Kesabpur (1)	Haldia (15)
17	Nandigram (CT)	5	2	2	1	1	Medinipur (135)
18	Ashadtalya (CT)	3	Gopal Chak (3)	2	1	Nandigram (5)	Nandigram (5)
19	Basantia (CT)	2	Basantia Maktab (1)	2	1	Contai (12)	Medinipur (90)
20	Khadalgebra (CT)	2	1	South Simulia (1.5)	South Simulia (1.5)	Depal (14)	Medinipur (110)
21	Panskura (M)	39	10	6	4	1	Medinipur (40)
22	Tamluk (M)	54	9	8	7	(0)	Kolkata (86)
23	Haldia (M)	78	18	18	15	1	1
24	Egra (M)	24	4	3	2	(0)	(0)
25	Contai (M)	35	1	2	9	1	(0)

Number of Educational Facilities (contd.)*

Sr. No.	Name of Town	Engineering colleges	Management Institute/ colleges	Polytechnics	Recognised Shorthand, Typewriting and vocational training institutions	Non-formal Education Center (Sarva Shiksha Abhiyan Center)	Special School for Disabled	Others
1	2	9	10	11	12	13	14	15
1	Kolaghat (CT)	Kolaghat (3)	Kolkata (70)	Kolaghat (3)	5	8	Nimtouri (35)	(0)
2	Amalhara (CT)	Kolaghat (2)	Haldia (56)	Haldia (56)	1	Kolaghat (2)	Deria Chat (15)	(0)
3	Mihitikri (CT)	Kolaghat (4)	Haldia (52)	Haldia (52)	Kolkata (60)	Kolkata (60)	Kolkata (60)	Kolkata (60)
4	Kharisha (CT)	Kolaghat (0.5)	Haldia (60)	Mecheda (1.5)	(0)	(0)	Deria Chak (8)	(0)
5	Anantapur (CT)	Kolaghat (15)	Haldia (70)	Haldia (70)	Chanserpur (0.5)	Kamarberia (10)	Neutoria (14)	(0)
6	Dakshin Baguan (CT)	Kolkata (80)	Kolkata (80)	Kolkata (80)	Tamluk (15)	Tamluk (15)	Tamluk (15)	(0)
7	Kakdihi (CT)	Kolaghat (2)	Kolkata (69)	1	6	1	Chaitaynnapur (50)	(0)
8	Shantipur (CT)	Kolaghat (2)	Kolkata (69)	(0)	6	2	Chaitannapur (50)	(0)
9	Garh Kamalpur (CT)	Haldia (25)	Haldia (25)	Haldia (25)	3	5	(0)	(0)
10	Goasafat (CT)	Haldia (75)	Haldia (75)	Haldia (75)	1	1	Harkuli Bhandar Chak (2)	3
11	Amarshi Kasba (CT)	Kharagpur (70)	Haldia (85)	Kanthi (45)	2	2	Kanthi (45)	(0)
12	Benudia (CT)	Haldia (0)	Haldia (0)	Contai (0)	1	3	Chaitanapur (3)	(0)
13	Hincha Gerya (CT)	Haldia (59)	Kolaghat (65)	Haldia (59)	Bajkul (3)	Sarberia (0.5)	Moyna (47)	(0)
14	Kotbar (CT)	Haldia (35)	Haldia (35)	Haldia (35)	Boroj (3)	(0)	Nimtala (28)	(0)
15	Erashal (CT)	Kolaghat (25)	Haldia (45)	(0)	1	(0)	(0)	(0)
16	Barda (CT)	Haldia (15)	Haldia (12)	Haldia (15)	Chaitanapur (1.5)	Bajitpur (0.5)	Keshabpur (1)	(0)
17	Nandigram (CT)	Haldia (33)	Haldia (33)	Haldia (33)	(0)	1	Haldia (33)	(0)
18	Ashadtalya (CT)	Haldia (40)	Haldia (40)	Haldia (40)	(0)	(0)	(0)	(0)
19	Basantia (CT)	Haldia (70)	Haldia (70)	Contai (10)	Contai (10)	Chak Hajaratpur (1.5)	Chaitanyapur (50)	(0)
20	Khadalgobra (CT)	Kolaghat (90)	(0)	Contai (32)	Contai (32)	(0)	Contai (32)	(0)
21	Panskura (M)	Kolaghat (20)	Kharagpur (35)	Haldia (45)	8	(0)	1	(0)
22	Tamluk (M)	Kolaghat (19)	Durgachak (48)	Haldia (50)	3	12	(0)	(0)
23	Haldia (M)	1	1	2	20	17	(0)	(0)
24	Egra (M)	(0)	(0)	(0)	8	14	(0)	(0)
25	Contai (M)	(0)	(0)	Raghurampur (3)	10	20	1	(0)

Number of Social, Recreational and Cultural facilities

Sl. No.	Name of Town	No. of Orphanage Home	Working women's hostles	No. of Old Age Home	Stadium	Cinema Theatre	Auditorium/ Community Halls	Public Libraries	Reading Rooms
1	2	16	17	18	19	20	21	22	23
1	Kolaghat (CT)	Kolkata (70)	Kolkata (70)	Raine (5)	Kolaghat (3)	Macheda (5)	Kolaghat (3)	1	1
2	Amalhara (CT)	Haldia (56)	Kolaghat (2)	Raine (10)	Kolaghat (2)	Mecheda (2)	Mecheda (3)	Kolaghat (3)	Kolaghat (3)
3	Mihitikri (CT)	Tamluk (20)	Kolkata (60)	Gopal Nagar (15)	Tamluk (20)	Mecheda (4)	Tamluk (20)	Tamluk (20)	1
4	Kharisha (CT)	Rain (8)	Kolkata (60)	Rain (8)	Haldia (60)	Mecheda (1.5)	Mecheda (1.5)	1	1
5	Anantapur (CT)	Damodarpur (12)	Medinipur (110)	Medinipur (110)	Durgachak (65)	Radhamani (4)	Panskura (12)	Maniktala (8)	Maniktala (8)
6	Dakshin Baguan (CT)	(0)	(0)	(0)	(0)	Radhamoni (5)	1	Barberia (0.5)	Barberia (0.5)
7	Kakdihi (CT)	Medinipur (69)	Medinipur (69)	Medinipur (69)	Tamluk (18)	Santipur (1)	Kanktia (8)	(0)	(0)
8	Shantipur (CT)	Medinipur (69)	Medinipur (69)	Medinipur (69)	Tamluk (18)	Santipur (1)	Kanktia (8)	(0)	(0)
9	Garh Kamalpur (CT)	Ekterpur (1)	(0)	Ajra (3)	Durga Chak (22)	1	1	1	1
10	Goasafat (CT)	Tamluk (18)	Haora (90)	Haora (55)	Tamluk (18)	2	Tamluk (14)	1	1
11	Amarshi Kasba (CT)	Kanthi (45)	Palpara (10)	Kolkata (175)	Kanthi (45)	(0)	Kanthi (45)	1	1
12	Benudia (CT)	Haldia (0)	Haldia (0)	Contai (0)	Contai (0)	1	Bhagwanpur (1)	Bhagwanpur (1)	Contai (0)
13	Hincha Gerya (CT)	(0)	(0)	(0)	Contai (33)	Chandipur (2)	Bhagwanpur (10)	Baraibara (3.5)	(0)

14	Kotbar (CT)	(0)	(0)	(0)	(0)	Chaitannapur (9)	Chandipur (9)	Boroj (3)	Boroj (3)
15	Erashal (CT)	(0)	(0)	(0)	(0)	(0)	(0)	Chandipur (0.5)	(0)
16	Barda (CT)	(0)	(0)	(0)	(0)	Chaitanyapur (1.5)	Chaitanyapur (1.5)	Chaitanyapur (1.5)	Chaitanyapur (1.5)
17	Nandigram (CT)	(0.5)	(2)	(0)	(0)	(0)	1	1	1
18	Ashadtalya (CT)	(0)	(0)	(0)	(0)	(0)	(0)	(0)	(0)
19	Basantia (CT)	Faridpur (12)	Contai (6)	Faridpur (12)	Contai (6)	Contai (6)	Contai (6)	Contai (6)	Contai (6)
20	Khadalgobra (CT)	Kolkata (190)	Kolkata (190)	Kolkata (190)	Contai (32)	Ramnagar (8)	Contai (32)	New Digha (2)	New Digha (2)
21	Panskura (M)	1	1	(0)	Tamluk (20)	1	(0)	2	(0)
22	Tamluk (M)	1	(0)	(0)	1	3	2	4	4
23	Haldia (M)	1	1	(0)	2	2	10	3	2
24	Egra (M)	Punsia (50)	Contai (30)	Haldia (110)	Contai (30)	1	1	1	1
25	Contai (M)	1	(0)	(0)	1	3	2	2	1

* If an educational facility is not available in the town, the name of the nearest place and its distance from the town where facility is available has been given

Statement – VI Industry and Banking, 2009

Sr. No.	Name of Town	Names of three most important commodities manufactured			Number of Banks			Number of Agricultural Credit Societies	Number of Non-Agricultural Credit Societies
		1st	2nd	3rd	Nationalised Bank	Private Commercial Bank	Co-operative Bank		
1	2	3	4	5	6	7	8	9	10
1	Kolaghat (CT)	Hosiery	Wooden Furniture	Steel Furniture	2	0	2	1	0
2	Amalhara (CT)	Power Project	Pottery	Pen	1	0	0	0	0
3	Mihitikri (CT)	Hosiery	---	---	0	0	0	0	0
4	Kharisha (CT)	Hosiery	Embroidery	Plastic Pen	1	0	0	0	0
5	Anantapur (CT)	---	---	---	2	0	0	0	0
6	Dakshin Baguan (CT)	Clay Pot	Furniture	---	0	0	0	0	0
7	Kakdihi (CT)	---	---	---	3	0	0	0	0
8	Shantipur (CT)	---	---	---	1	0	0	0	0
9	Garh Kamalpur (CT)	Paddy	Brass Utensils	Clay Pot	2	0	2	0	1
10	Goasafat (CT)	---	---	---	2	0	0	0	0
11	Amarshi Kasba (CT)	Paddy	Biri	Cotton Sari	1	0	1	1	0
12	Benudia (CT)	Wig	Rice	Pottery	1	1	2	0	0
13	Hincha Gerya (CT)	Rice	---	---	0	0	0	0	0
14	Kotbar (CT)	---	---	---	0	0	0	1	0
15	Erashal (CT)	Paddy	Vegetables	---	1	0	1	1	0
16	Barda (CT)	---	---	---	0	0	1	1	0
17	Nandigram (CT)	Rice	Potato	Mustard Oil	2	1	3	1	0
18	Ashadtalya (CT)	Rice	Vegetable	Pan	0	0	0	0	0
19	Basantia (CT)	Rice	Cashew	Potato	1	0	1	1	0
20	Khadalgobra (CT)	---	---	---	2	0	1	2	0
21	Panskura (M)	Wooden Timber	Paddy	Jari Works	5	0	2	2	1
22	Tamluk (M)	Bus	Wooden Furniture	Naksha Bardi	10	2	2	1	58
23	Haldia (M)	Petroleum	Edible Oil	Polymer	18	7	4	8	3
24	Egra (M)	Bel Metal Utensils	Ground Nut	Conch Bangle	2	0	3	3	10
25	Contai (M)	Cashew Nut	Dry Fish	Bidi	5	1	4	2	0

Statement – VII
Civic and other Amenities in Slums, 2009

Sr. No.	Class and Name of Town	Name of the Slum	Is it notified	No. of households (approximate)	Population of the Slum (approximate)	Paved roads (in kms.)	System of Drainage			Nil
							Open	Closed	Both (Open & Closed)	
1	2	3	4	5	6	7	8	9	10	11
1	II, Panskura (M)	Tilandapur Harijan Mali, Madhyapara Bustee	No	42	210	0.525	OD	---	---	---
2	II, Panskura (M)	Champadi Adibasi, Mondal Para Bustee	No	44	222	0.158	---	---	---	Nil
3	II, Panskura (M)	Paharipukur Basti	No	44	222	0.324	OD	---	---	---
4	II, Panskura (M)	Pratappur Barik Para Bustee	No	44	222	0.234	---	---	---	Nil
5	II, Panskura (M)	Mafixuddin Para Bustee	No	47	234	0.402	OD	---	---	---
6	II, Panskura (M)	Dolaipara Bustee	No	49	246	0.47	OD	---	---	---
7	II, Panskura (M)	Sannupara Bustee	No	57	283	0.6	OD	---	---	---
8	II, Panskura (M)	Keshiary Sakhari Para Bustee	No	59	297	0.3	OD	---	---	---
9	II, Panskura (M)	Sabratipara Basti	No	59	297	0.48	OD	---	---	---
10	II, Panskura (M)	Uba Para Bustee	No	61	309	0.42	OD	---	---	---
11	II, Panskura (M)	Jandra Madhya and Bhunia Para Bustee	No	66	333	0.456	OD	---	---	---
12	II, Panskura (M)	Majhipara Bustee	No	54	346	0.34	OD	---	---	---
13	II, Panskura (M)	Tantipara (Dighirpar) Bustee	No	69	346	0.52	---	---	---	Nil
14	II, Panskura (M)	Paschim Kolla Pal Para Bustee	No	69	346	0.534	OD	---	---	---
15	II, Panskura (M)	Amupara Bustee	No	71	358	0.286	OD	---	---	---
16	II, Panskura (M)	Rudias Para Bustee	No	74	370	0.216	OD	---	---	---
17	II, Panskura (M)	Madhya Muslim Para Bustee	No	74	370	0.252	OD	---	---	---
18	II, Panskura (M)	Paschim Kala Patra and others	No	76	380	0.456	OD	---	---	---
19	II, Panskura (M)	Rupdaypur Adibasi Para Basti	No	79	396	0.64	OD	---	---	---
20	II, Panskura (M)	Naranda Bundh Colony Uttar Bustee	No	79	396	0.276	---	---	---	Nil
21	II, Panskura (M)	Barangabazar Khaspara Bustee	No	81	408	0.336	OD	---	---	---
22	II, Panskura (M)	Bhabanipur Madhya and Bundh Para Bustee	No	81	408	0.396	OD	---	---	---
23	II, Panskura (M)	Keshiary Muslim Para Bustee	No	83	419	0.29	OD	---	---	---
24	II, Panskura (M)	Kanakpur Bundh Colony Uttar Bustee	No	83	419	0.396	OD	---	---	---
25	II, Panskura (M)	Champadali Bundh Colony Basti	No	96	445	0.612	OD	---	---	---
26	II, Panskura (M)	Dulkipara Bustee	No	98	494	0.504	---	---	---	Nil
27	II, Panskura (M)	Samim Para Bustee	No	98	494	0.492	---	---	---	Nil
28	II, Panskura (M)	Siddque Para Bustee	No	98	494	0.264	OD	---	---	---
29	II, Panskura (M)	Barangabazar Muslim, Masjid Para Bustee	No	98	494	0.504	OD	---	---	---
30	II, Panskura (M)	Jandra Patra, Das and Muslimpara Bustee	No	98	494	0.368	OD	---	---	---
31	II, Panskura (M)	Patra Para Bustee	No	98	501	0.18	OD	---	---	---
32	II, Panskura (M)	Jamadar Para Bustee	No	101	506	0.47	OD	---	---	---
33	II, Panskura (M)	Keshiary Adibasi Para Bustee	No	101	506	0.51	OD	---	---	---
34	II, Panskura (M)	Pratappur Muslim Para	No	101	506	0.24	---	---	---	Nil
35	II, Panskura (M)	Balidangri Bundh and Madhya Para Bustee	No	101	506	0.48	OD	---	---	---
36	II, Panskura (M)	Alipara Bustee	No	103	520	0.649	OD	---	---	---
37	II, Panskura (M)	Muslimpara Bustee	No	103	520	0.564	OD	---	---	---
38	II, Panskura (M)	Islampara Bustee	No	105	532	0.78	OD	---	---	---
39	II, Panskura (M)	Rupdaypur Khas Para Basti	No	110	555	0.27	OD	---	---	---
40	II, Panskura (M)	Mallick Para Bustee	No	118	593	0.62	---	---	---	Nil
41	II, Panskura (M)	MAity and Patra Para Bustee	No	142	593	0.672	OD	---	---	---
42	II, Panskura (M)	Ajahaar Khan Para Bustee	No	120	605	0.36	OD	---	---	---
43	II, Panskura (M)	Halpara Bustee	No	127	642	0.441	OD	---	---	---

44	II, Panskura (M)	Karigar Para Bustee	No	127	642	0.504	OD	---	---	---
45	II, Panskura (M)	Naranda Boarding and Azabuddin Para Bustee	No	130	656	0.63	OD	---	---	---
46	II, Panskura (M)	Khalpa Para Bustee	No	132	666	0.396	OD	---	---	---
47	II, Panskura (M)	Naranda Bundh Colony Dakshin Bustee	No	135	680	0.372	OD	---	---	---
48	II, Panskura (M)	Kultala Para Bustee	No	137	693	0.276	OD	---	---	---
49	II, Panskura (M)	Dulay Para Bustee	No	137	693	0.39	OD	---	---	---
50	II, Panskura (M)	Dulay Para Bustee	No	137	693	0.39	OD	---	---	---
51	II, Panskura (M)	Gumai Dakshin Para Bustee	No	140	705	0.48	OD	---	---	---
52	II, Panskura (M)	Kasem Para Bustee	No	142	717	422	OD	---	---	---
53	II, Panskura (M)	Beloon Muslim Para Basti	No	144	729	0.612	OD	---	---	---
54	II, Panskura (M)	Naranda Madhya Para Bustee	No	152	766	0.66	OD	---	---	---
55	II, Panskura (M)	Muslim Para	No	152	766	0.36	OD	---	---	---
56	II, Panskura (M)	Marik, Pal and Bundh Colony Bustee	No	162	816	0.576	OD	---	---	---
57	II, Panskura (M)	Gumai Uttar Malik Para Bustee	No	166	841	0.372	OD	---	---	---
58	II, Panskura (M)	Fazlur Rahaman Para Bustee	No	205	1038	0.67	OD	---	---	---
59	II, Panskura (M)	Mafless Colony Para Bustee	No	205	1038	0.579	OD	---	---	---
60	II, Panskura (M)	Kapuria Para Bustee	No	252	1275	0.636	OD	---	---	---
61	II, Panskura (M)	Kanakpur Madhya Colony Bustee	No	335	1694	1.128	OD	---	---	---
62	II, Tamluk (M)	Twenty Eight Slums	No	5348	25032	67.74	OD	---	---	---
63	I, Haldia (M)	Fifty Slums	Yes	9708	44820	17	OD	---	---	---
64	III, Egra (M)	Bastialika Pukur (SC and ST) Para	No	35	128	0	OD	---	---	---
65	III, Egra (M)	Ulipur S.C. Para	No	44	211	0	OD	---	---	---
66	III, Egra (M)	Maheshpur	No	57	278	0	OD	---	---	---
67	III, Egra (M)	Purusattampur Middle East	No	65	364	0	OD	---	---	---
68	III, Egra (M)	Dalalua Sing, Patra, Jana and Kasem Para	No	74	376	1	OD	---	---	---
69	III, Egra (M)	Ahia Middle with Karan Para	No	86	377	1	OD	---	---	---
70	III, Egra (M)	Bera Para and Panda Para	No	82	425	1	OD	---	---	---
71	III, Egra (M)	Jele Para and Panda Para	No	79	438	0	OD	---	---	---
72	III, Egra (M)	Jagannathpur Vustee and Dakshin Para	No	94	451	0.35	OD	---	---	---
73	III, Egra (M)	Bagcha	No	105	454	0.15	OD	---	---	---
74	III, Egra (M)	Jele and Kashari Para	No	93	454	0.25	OD	---	---	---
75	III, Egra (M)	West North of Ward Thirteen	No	104	460	0.25	OD	---	---	---
76	III, Egra (M)	Das and Senapati Para	No	91	471	0	OD	---	---	---
77	III, Egra (M)	Purusattampur Middle West	No	104	477	0.5	OD	---	---	---
78	III, Egra (M)	Banshidharpur	No	102	487	0	OD	---	---	---
79	III, Egra (M)	Dome Para, Paiyra and Pusti Para	No	107	489	1	OD	---	---	---
80	III, Egra (M)	Kanilya Para nad North of Ward No. Six	No	125	522	1	OD	---	---	---
81	III, Egra (M)	Dalalua, Jana, Patra and Shyamad Para	No	128	549	1	OD	---	---	---
82	III, Egra (M)	Giri and Paul Para	No	126	562	0.25	OD	---	---	---
83	III, Egra (M)	Panda, Patra, Sit, Bag etc. Para	No	145	618	1	OD	---	---	---
84	III, Egra (M)	Ulipur Paiyra, Manna, Bera and Jana Para	No	128	624	0	OD	---	---	---
85	III, Egra (M)	Bose, Maity and Tripathy Para	No	162	652	0.2	OD	---	---	---
86	III, Egra (M)	Giri, Barik and Santal Para	No	146	687	0	OD	---	---	---
87	III, Egra (M)	Mali, Dan and Das Para	No	154	704	1	OD	---	---	---
88	III, Egra (M)	Adivbasi Para and Savar Para	No	147	711	1	OD	---	---	---
89	III, Egra (M)	Harmujpara and Kesharipara	No	165	715	0.5	OD	---	---	---
90	III, Egra (M)	Bantia, Jana, Barik, Das and Manna Para	No	155	742	1	OD	---	---	---
91	III, Egra (M)	Bera, Sahoo and Harijan Para	No	164	745	1	OD	---	---	---
92	III, Egra (M)	Jagannathpur Madhya Para	No	161	786	0.25	OD	---	---	---
93	III, Egra (M)	Harijan Para and others	No	170	801	0.25	OD	---	---	---
94	III, Egra (M)	Mallik and Kaji Para	No	200	807	0.4	OD	---	---	---

95	III, Egra (M)	Bhuina Para and Ram Rahim Para	No	174	853	1	OD	---	---	---
96	III, Egra (M)	Nayak Para and Savar Para	No	203	861	1	OD	---	---	---
97	III, Egra (M)	Jagannathpur East with Nuipur	No	179	873	0.3	OD	---	---	---
98	III, Egra (M)	Patna Basti and Jana Para	No	193	924	1	OD	---	---	---
99	III, Egra (M)	Kasbaegra Choto Basti	No	194	964	0.2	OD	---	---	---
100	III, Egra (M)	Purusattampur South	No	176	975	0.57	OD	---	---	---
101	III, Egra (M)	Purusattampur North	No	206	991	0.25	OD	---	---	---
102	II, Contai (M)	No Specific Name	Yes	7000	40320	25.25	OD	---	---	---

Sr. No.	Class and Name of Town	Number of latrines					No. of tap points/ public hydrants installed for supply of protected water	Electricity (Number of connections)		
		Pit System	Private					Domestic	Road lighting (points)	Others
			Flush/ Pour	Flush (Water borne)	Service	Others				
1	2	12	13	14	15	16	17	18	19	20
1	II, Panskura (M)	3	10	0	0	0	3	10	0	0
2	II, Panskura (M)	2	7	0	0	0	6	10	0	0
3	II, Panskura (M)	3	10	0	0	0	4	15	0	0
4	II, Panskura (M)	4	10	0	0	0	4	10	0	0
5	II, Panskura (M)	5	10	0	0	0	4	20	0	0
6	II, Panskura (M)	4	7	0	0	0	5	20	0	0
7	II, Panskura (M)	5	13	0	0	0	4	12	0	0
8	II, Panskura (M)	6	13	0	0	0	4	10	0	0
9	II, Panskura (M)	4	12	0	0	0	6	18	0	0
10	II, Panskura (M)	4	16	0	0	0	6	20	0	0
11	II, Panskura (M)	4	17	0	0	0	5	12	0	0
12	II, Panskura (M)	4	14	0	0	0	4	20	0	0
13	II, Panskura (M)	5	17	0	0	0	7	10	0	0
14	II, Panskura (M)	6	16	0	0	0	5	16	0	0
15	II, Panskura (M)	5	18	0	0	0	4	16	0	0
16	II, Panskura (M)	6	18	0	0	0	9	16	0	0
17	II, Panskura (M)	7	17	0	0	0	5	15	0	0
18	II, Panskura (M)	5	19	0	0	0	5	15	0	0
19	II, Panskura (M)	5	17	0	0	0	10	5	0	0
20	II, Panskura (M)	7	18	0	0	0	6	15	0	0
21	II, Panskura (M)	5	21	0	0	0	7	12	0	0
22	II, Panskura (M)	5	21	0	0	0	7	15	0	0
23	II, Panskura (M)	9	18	0	0	0	3	13	0	0
24	II, Panskura (M)	11	16	0	0	0	5	10	0	0
25	II, Panskura (M)	7	17	0	0	0	7	22	0	0
26	II, Panskura (M)	24	0	0	0	0	7	18	0	0
27	II, Panskura (M)	8	24	0	0	0	5	15	0	0
28	II, Panskura (M)	6	26	0	0	0	9	15	0	0
29	II, Panskura (M)	4	28	0	0	0	6	15	0	0
30	II, Panskura (M)	6	26	0	0	0	8	18	0	0
31	II, Panskura (M)	7	25	0	0	0	4	20	0	0
32	II, Panskura (M)	9	21	0	0	0	7	15	0	0
33	II, Panskura (M)	12	20	0	0	0	4	12	0	0
34	II, Panskura (M)	11	21	0	0	0	4	20	0	0
35	II, Panskura (M)	6	26	0	0	0	6	25	0	0
36	II, Panskura (M)	9	24	0	0	1	8	20	0	0
37	II, Panskura (M)	7	25	0	0	0	7	25	0	0
38	II, Panskura (M)	9	22	0	0	0	6	18	0	0
39	II, Panskura (M)	6	21	0	0	0	9	25	0	0

40	II, Panskura (M)	7	29	0	0	0	7	15	0	0
41	II, Panskura (M)	9	37	0	0	0	9	22	0	0
42	II, Panskura (M)	11	28	0	0	0	9	21	0	0
43	II, Panskura (M)	11	28	0	0	1	9	23	0	0
44	II, Panskura (M)	7	32	0	0	0	9	21	0	0
45	II, Panskura (M)	12	30	0	0	0	6	15	0	0
46	II, Panskura (M)	13	30	0	0	0	6	20	0	0
47	II, Panskura (M)	11	33	0	0	0	7	20	0	0
48	II, Panskura (M)	12	27	0	0	0	10	25	0	0
49	II, Panskura (M)	4	39	0	0	0	8	20	0	0
50	II, Panskura (M)	4	39	0	0	0	8	20	0	0
51	II, Panskura (M)	4	41	0	0	0	8	21	0	0
52	II, Panskura (M)	13	33	0	0	0	8	18	0	0
53	II, Panskura (M)	5	31	0	0	0	12	20	0	0
54	II, Panskura (M)	12	37	0	0	0	9	22	0	0
55	II, Panskura (M)	12	37	0	0	0	10	25	0	0
56	II, Panskura (M)	6	46	0	0	0	9	10	0	0
57	II, Panskura (M)	8	47	0	0	0	8	25	0	0
58	II, Panskura (M)	14	49	0	0	0	12	22	0	0
59	II, Panskura (M)	9	45	0	0	0	12	24	0	0
60	II, Panskura (M)	22	48	0	0	0	11	15	0	0
61	II, Panskura (M)	27	75	0	0	0	14	22	0	0
62	II, Tamluk (M)	0	2820	0	2528	9	597	5348	7021	0
63	I, Haldia (M)	5550	4050	0	0	20	282	9708	2100	0
64	III, Egra (M)	0	20	0	3	0	0	0	0	0
65	III, Egra (M)	0	35	0	5	0	0	15	15	0
66	III, Egra (M)	0	40	0	10	0	0	15	10	1
67	III, Egra (M)	0	35	0	15	0	3	30	5	0
68	III, Egra (M)	0	55	0	10	0	5	25	30	0
69	III, Egra (M)	0	60	0	15	0	10	40	35	1
70	III, Egra (M)	0	65	0	10	0	10	40	35	0
71	III, Egra (M)	0	60	0	10	0	12	50	40	1
72	III, Egra (M)	0	75	0	15	0	5	40	25	0
73	III, Egra (M)	0	40	0	15	0	3	30	10	0
74	III, Egra (M)	0	70	0	10	0	6	40	20	0
75	III, Egra (M)	0	85	0	10	0	10	65	35	1
76	III, Egra (M)	0	70	0	10	0	5	50	20	0
77	III, Egra (M)	0	54	0	30	0	4	50	20	0
78	III, Egra (M)	0	70	0	10	0	10	50	35	1
79	III, Egra (M)	0	65	0	15	0	8	55	35	1
80	III, Egra (M)	0	100	0	15	0	12	80	35	1
81	III, Egra (M)	0	70	0	10	0	8	20	35	0
82	III, Egra (M)	0	80	0	10	0	6	40	25	0
83	III, Egra (M)	0	125	0	10	0	15	50	50	1
84	III, Egra (M)	0	75	0	10	0	0	20	30	0
85	III, Egra (M)	0	85	0	15	0	7	50	30	0
86	III, Egra (M)	0	125	0	15	0	12	80	35	1
87	III, Egra (M)	0	100	0	15	1	12	80	35	1
88	III, Egra (M)	0	100	0	15	0	11	50	30	1
89	III, Egra (M)	0	85	0	25	0	4	45	30	0
90	III, Egra (M)	0	85	0	10	1	10	20	35	0
91	III, Egra (M)	0	125	0	15	0	12	72	35	1
92	III, Egra (M)	0	75	0	15	0	5	40	25	0
93	III, Egra (M)	0	70	0	25	0	4	50	10	0
94	III, Egra (M)	0	100	0	25	0	5	50	15	0
95	III, Egra (M)	0	135	0	15	0	8	55	35	1

96	III, Egra (M)	0	160	0	15	0	12	60	35	1
97	III, Egra (M)	0	86	0	15	0	5	45	25	0
98	III, Egra (M)	0	85	0	12	0	10	30	35	0
99	III, Egra (M)	0	80	0	15	0	5	45	20	0
100	III, Egra (M)	0	125	0	35	0	7	85	25	0
101	III, Egra (M)	0	175	0	25	1	6	50	30	2
102	II, Contai (M)	0	105	0	240	15	10	47	158	0

Appendix to Town Directory
Towns showing their Outgrowth with Population

Sl. No.	Name of Town with Location Code	Population of Core Town	Name of Outgrowth	Population of Outgrowth
1	2	3	4	5
NIL				

© Government of India
English



2011

Directorate of Census Operations, West Bengal
Ministry of Home Affairs
Janganana Bhawan, IB-199, Sector-III
Salt Lake City
(Beside Mizoram House)
Kolkata - 700106



Email: dco-wbl.rgi@censusindia.gov.in
Website: <http://www.censusindia.gov.in>